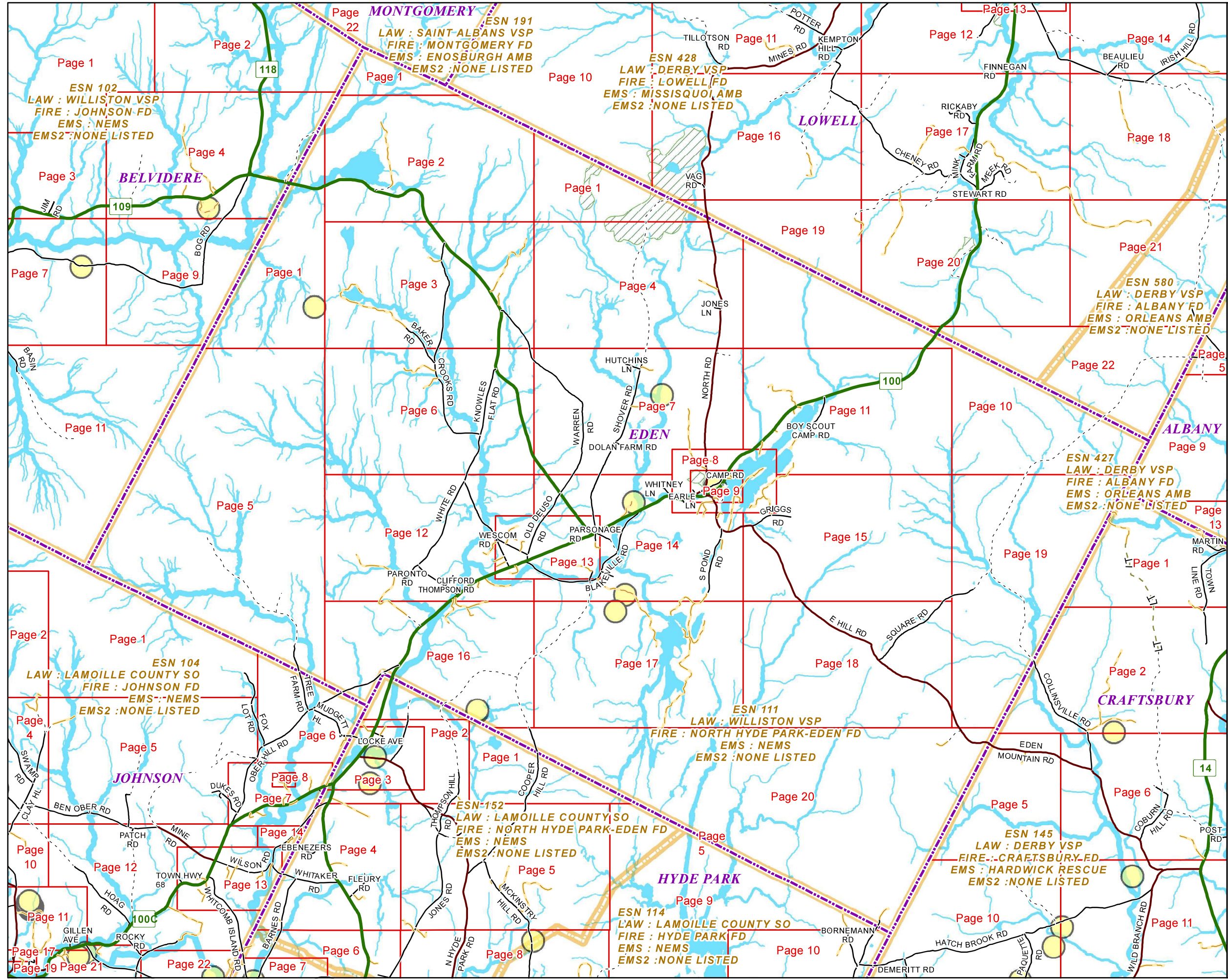


VERMONT E9-1-1 MapBook

Eden



E9-1-1 MapBook with GIS Data

Use constraints: The 9-1-1 related data layers (Esites, Landmarks, Roads, Driveways, Footprints, Atlas Sheets, ESZ, etc.) were developed and designed for Enhanced 9-1-1 purposes only. The user should understand that the nature of the Enhanced 9-1-1 data layers means they are never complete. **Each municipal government is responsible for maintenance of the E9-1-1 database.** Other data (non-E9-1-1 related) used in the Vermont E9-1-1 MapBook is acquired from the Vermont Center for Geographic Information (VCGI) (vcgi.vermont.gov) and local Regional Planning Commissions.

Disclaimer:

This Vermont E9-1-1 MapBook and GIS data is for general reference only. Data layers that appear on the map may or may not be accurate, current or otherwise reliable. The E9-1-1 Board and the State of Vermont make no representations of any kind, including but not limited to the warranties of merchantability or fitness for a particular use, not are any such warranties to be implied with respect to the GIS data and MapBook.

For Questions/Updates:
 Contact VT Enhanced 9-1-1 Board:
 Phone: 802-828-4911
 Email: e911.info@vermont.gov
 Website: e911.vermont.gov



























1/19/2023



























































Legend





























ESITES




























SITETYPE

-  **COMMERCIAL
-  **CULTURAL
-  **EDUCATIONAL
-  **GOVERNMENT
-  **INDUSTRIAL
-  **OTHER COMMERCIAL
-  **PUBLIC GATHERING
-  **UTILITY
-  ABANDONED
-  ACCESS POINT
-  ACCESSORY BARN
-  ACCESSORY BUILDING
-  AIR SUPPORT / MAINTENANCE FACILITY
-  AIR TRAFFIC CONTROL CENTER / COMMAND CENTER
-  AIRPORT TERMINAL
-  AMBULANCE SERVICE
-  AUDITORIUM / CONCERT HALL / THEATER / OPERA HOUSE
-  BANK
-  BOAT RAMP / DOCK
-  BORDER CROSSING
-  BORDER PATROL
-  BREWERY
-  BUS STATION / DISPATCH FACILITY
-  CAMP
-  CAMPGROUND
-  CEMETERY

-  CITY / TOWN HALL
-  COAST GUARD
-  COLLEGE / UNIVERSITY
-  COMMERCIAL CONSTRUCTION SERVICE
-  COMMERCIAL FARM
-  COMMERCIAL GARAGE
-  COMMERCIAL W/RESIDENCE
-  COMMUNICATION BOX
-  COMMUNICATION TOWER
-  COMMUNITY / RECREATION FACILITY
-  CONDOMINIUM
-  COURT HOUSE
-  CUSTOMS SERVICE
-  DAY CARE FACILITY
-  DEVELOPMENT SITE
-  EBS TOWER
-  EMERGENCY PHONE / CALLBOX
-  FAIR / EXHIBITION/ RODEO GROUNDS
-  FERRY TERMINAL / DISPATCH FACILITY
-  FIRE STATION
-  FISH FARM / HATCHERY
-  FITNESS FACILITY
-  FOOD DISTRIBUTION CENTER
-  GAS STATION
-  GATED W/BUILDING
-  GATED W/O BUILDING
-  GOLF COURSE
-  GRAVEL PIT / QUARRY / MINE




















-  GREENHOUSE / NURSERY
-  GROCERY STORE
-  HARBOR / MARINA
-  HAZARDOUS MATERIALS FACILITY
-  HAZARDOUS STORAGE FACILITY
-  HEALTH CLINIC
-  HELIPAD / HELIPORT / HELISPOT
-  HISTORIC SITE / POINT OF INTEREST
-  HOSPITAL / MEDICAL CENTER
-  HOUSE OF WORSHIP
-  HYDROELECTRIC FACILITY
-  ICE ARENA
-  INSTITUTIONAL RESIDENCE / DORM / BARRACKS
-  LANDFILL
-  LAW ENFORCEMENT
-  LIBRARY
-  LODGING B&B / HOTEL / MOTEL / INN
-  LOOKOUT TOWER
-  LUMBER MILL / SAW MILL
-  MANUFACTURING FACILITY
-  MOBILE HOME
-  MORGUE
-  MULTI-FAMILY DWELLING
-  MUSEUM
-  NATIONAL GUARD /
-  NUCLEAR FACILITY
-  NURSING HOME / LONG TERM CARE
-  OFFICE BUILDING

-  OIL / GAS FACILITY
-  OTHER
-  OTHER RESIDENTIAL
-  OUTPATIENT CLINIC
-  PARK AND RIDE / COMMUTER
-  PHARMACY
-  PICNIC AREA
-  POST OFFICE
-  PRISON / CORRECTIONAL FACILITY
-  PRIVATE AND EXPRESS SHIPPING FACILITY
-  PSAP
-  PUBLIC BEACH
-  PUBLIC TELEPHONE
-  PUBLIC WATER SUPPLY INTAKE
-  PUBLIC WATER SUPPLY WELL
-  PUMP STATION
-  RACE TRACK / DRAGSTRIP
-  RAILROAD STATION
-  RESIDENTIAL FARM
-  REST STOP / ROADSIDE PARK
-  RESTAURANT
-  RETAIL FACILITY
-  RV HOOKUP
-  SCHOOL K / 12
-  SEASONAL HOME
-  SHOOTING RANGE
-  SINGLE FAMILY DWELLING
-  SKI AREA / ALPINE





-  SOLAR FACILITY
-  SPORTS ARENA /
-  STATE CAPITOL
-  STATE GARAGE
-  STATE GOVERNMENT FACILITY
-  STATE PARK
-  STORAGE UNITS
-  SUBSTATION
-  SUGARHOUSE
-  TEMPORARY STRUCTURE
-  TOWN GARAGE
-  TOWN OFFICE
-  TRAILHEAD
-  TRANSFER STATION
-  UNKNOWN
-  US FOREST FACILITY
-  US GOVERNMENT FACILITY
-  UTILITY POLE W/PHONE
-  VETERINARY HOSPITAL / CLINIC
-  VISITOR / INFORMATION CENTER
-  WAREHOUSE
-  WASTE / BIOMASS FACILITY
-  WASTEWATER TREATMENT PLANT
-  WATER TANK
-  WATER TOWER
-  WIND FACILITY / WIND TOWER
-  YOUTH CAMP

Legend

Roads

-  Interstate Highway
-  US Highway
-  State Highway
-  Town Highway Class 1
-  Town Highway Class 2
-  Town Highway Class 3
-  Town Highway Class 4
-  Private
-  Driveway
-  Discontinued Road
-  Legal Trail
-  Ferry
-  Military - no public access
-  National Forest Highway
-  State Forest Highway
-  Proposed
-  Rivers
-  Driveways
-  Railroad

Hydrants

-  Drafting Site
-  Dry Hydrant
-  Municipal Hydrant
-  Pressurized Hydrant

Townline





Emergency Service Zones



FootPrints

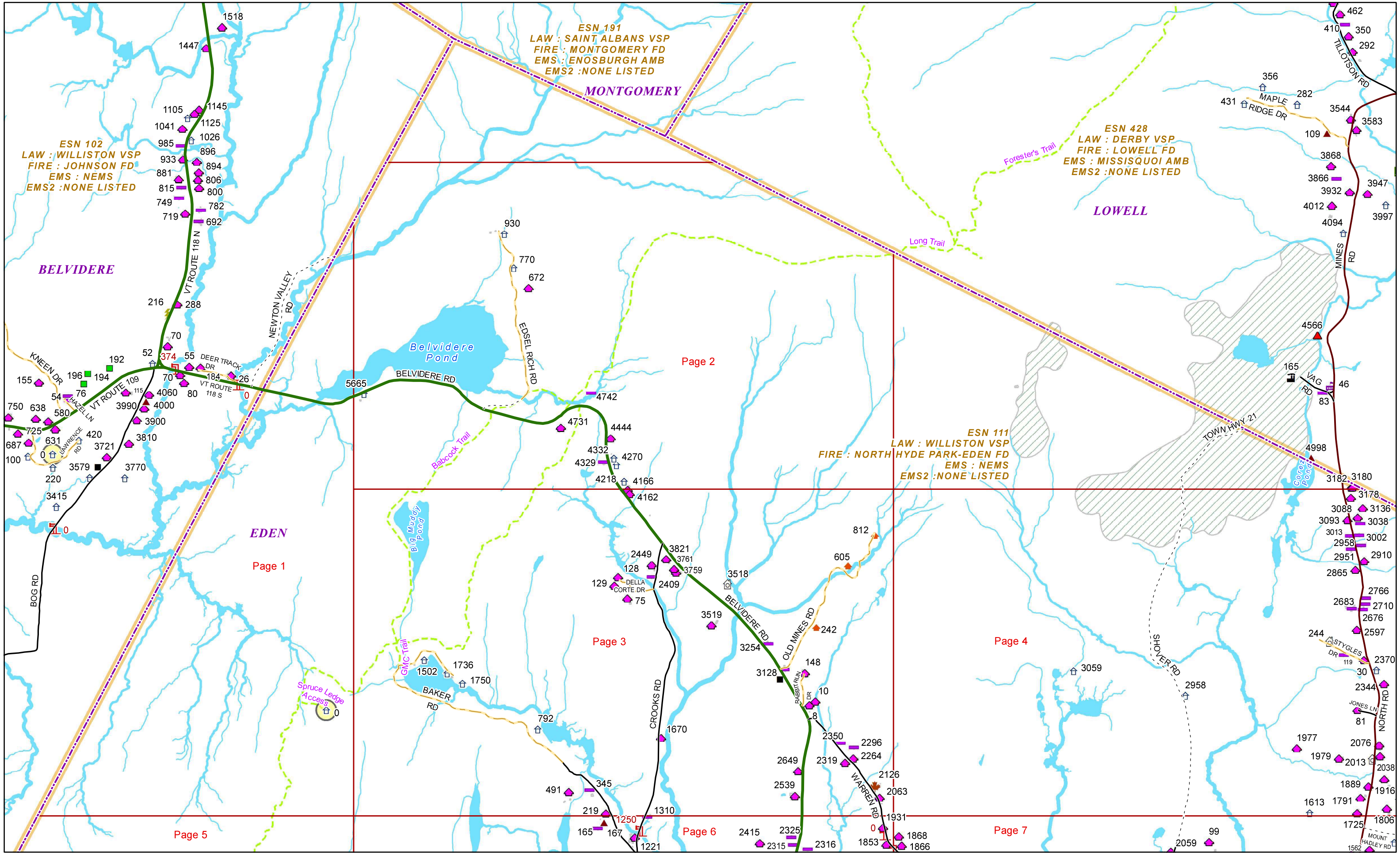
-  Airport
-  Solar Field
-  Alpine Trail Easiest
-  Alpine Trail Intermediate
-  Alpine Trail Advanced
-  Alpine Trail Expert
-  Alpine Glade Marked
-  Alpine Glade Not Marked
-  Building
-  Farm
-  Golf Course
-  Quarry
-  Park
-  Shopping Center
-  Stadium/Arena
-  Other

Addressing Error

-  Orange - Duplicated Addressed Building
-  Yellow - Unnumbered Building

EDEN Road Name Index

ROAD NAME	PAGE(S)	ROAD NAME	PAGE(S)	ROAD NAME	PAGE(S)	ROAD NAME	PAGE(S)
ABBY LN	12	CROOKS RD	3,6	KNOWLES FLAT RD	6,12,13	PINE GROVE LN	9
ALBANY RD	10,19	DELISLE DR	7	LAKE SHORE RD	9	RABBIT RUN DR	3
ASH LN	12	DELLA CORTE DR	3	LAKEVIEW DR	11	ROCKY LEDGE LN	8
BACKSHORE DR	8,11	DOLAN FARM RD	7	LAROSE RD	16	S POND RD	14
BAKER RD	3	DUDLEY RD	5	LONGVIEW DR	9	SHARIS LN	11
BARROWS LN	8,9	DURIVAGE DR	11	MAPLE LN	14	SHOVER RD	1,7
BARROWS LOOP RD	9	E HILL RD	8,9,14,15,18,20	MARJORIE DR	17	SPRUCE LN	12,16
BELVIDERE RD	1,2,3,7,14	EARLE LN	8	MARY DEUSO RD	13,14	SQUARE RD	15,19
BIRCH DR	11	EDEN FIELDS LN	12	MILLER DR	9	STYGLES DR	4
BLAKEVILLE RD	14	EDSEL RICH RD	2	MOUNT HADLEY RD	7	TATRO DR	14
BOULDER LN	6	ELM AVE	12	MOUNTAIN VIEW LN	6	TOWLE DR	13
BOY SCOUT CAMP RD	11	FRANK BROWN PL	20	NANCY LN	13	TOWN HWY 21	1
BULLARD LN	14	GARFIELD RD	20	NORTH RD	1,4,7,8,9	TREE FARM RD	5
CAMP RD	9	GRIGGS RD	15	OAK LN	16	VALLEY VIEW DR	7
CAROLYN LN	14	GUT POND DR	17	OBER HILL RD	16	VT ROUTE 100	8,9,10,11,12,13,14,16
CEDAR LN	13	HEMLOCK LN	11	OLD DEUSO RD	13,14	WAITE PLACE RD	16
CEMETERY RD	14	HILLTOP DR	13	OLD MINES RD	3	WARREN RD	3
CHANEY DR	8	HOWE DR	8	OLD SCHOOLHOUSE RD	14	WESCOM RD	13
CHERRY LN	12	HUTCHINS LN	7	OLIN DR	8	WEST DUN DR	17
CLIFFORD THOMPSON RD	12	INGALLS RD	9	PARONTO RD	12	WHITE RD	12
COOPER HILL RD	14,16,20	JONES LN	4	PARSONAGE RD	13,14	WHITNEY LN	14
CRICKARD DR	7	KITTELL RD	12,16	PENINSULA DR	8	WINTER LN	13



ESN 102
 LAW : WILLISTON VSP
 FIRE : JOHNSON FD
 EMS : NEMS
 EMS2 : NONE LISTED

ESN 191
 LAW : SAINT ALBANS VSP
 FIRE : MONTGOMERY FD
 EMS : ENOSBURGH AMB
 EMS2 : NONE LISTED

ESN 428
 LAW : DERBY VSP
 FIRE : LOWELL FD
 EMS : MISSISQUOI AMB
 EMS2 : NONE LISTED

ESN 111
 LAW : WILLISTON VSP
 FIRE : NORTH HYDE PARK-EDEN FD
 EMS : NEMS
 EMS2 : NONE LISTED

Page 2

Page 1

Page 3

Page 4

Page 5

Page 6

Page 7



BELVIDERE

ESN 102
LAW : WILLISTON VSP
FIRE : JOHNSON FD
EMS : NEMS
EMS2 : NONE LISTED

LOWELL

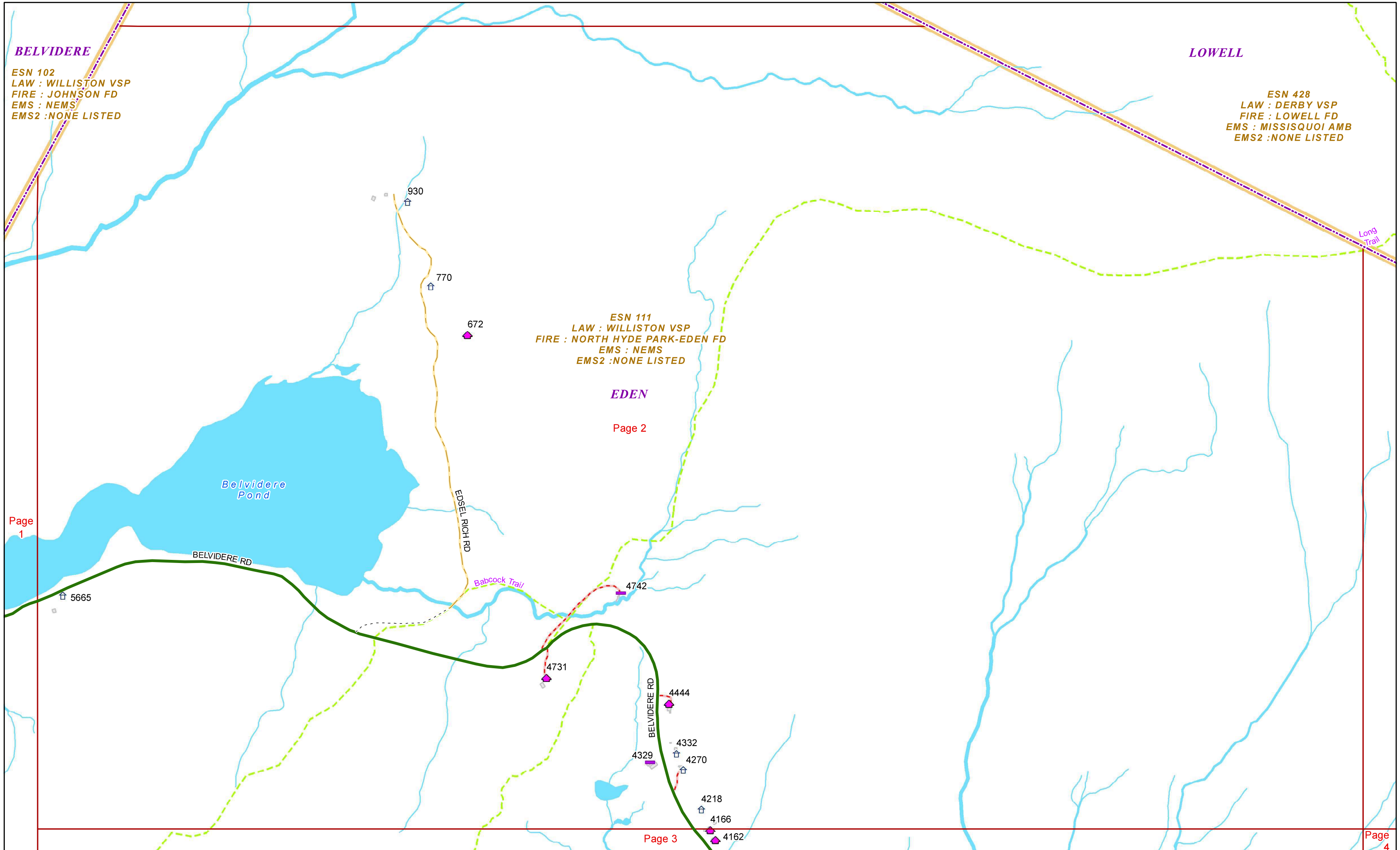
ESN 428
LAW : DERBY VSP
FIRE : LOWELL FD
EMS : MISSISQUOI AMB
EMS2 : NONE LISTED

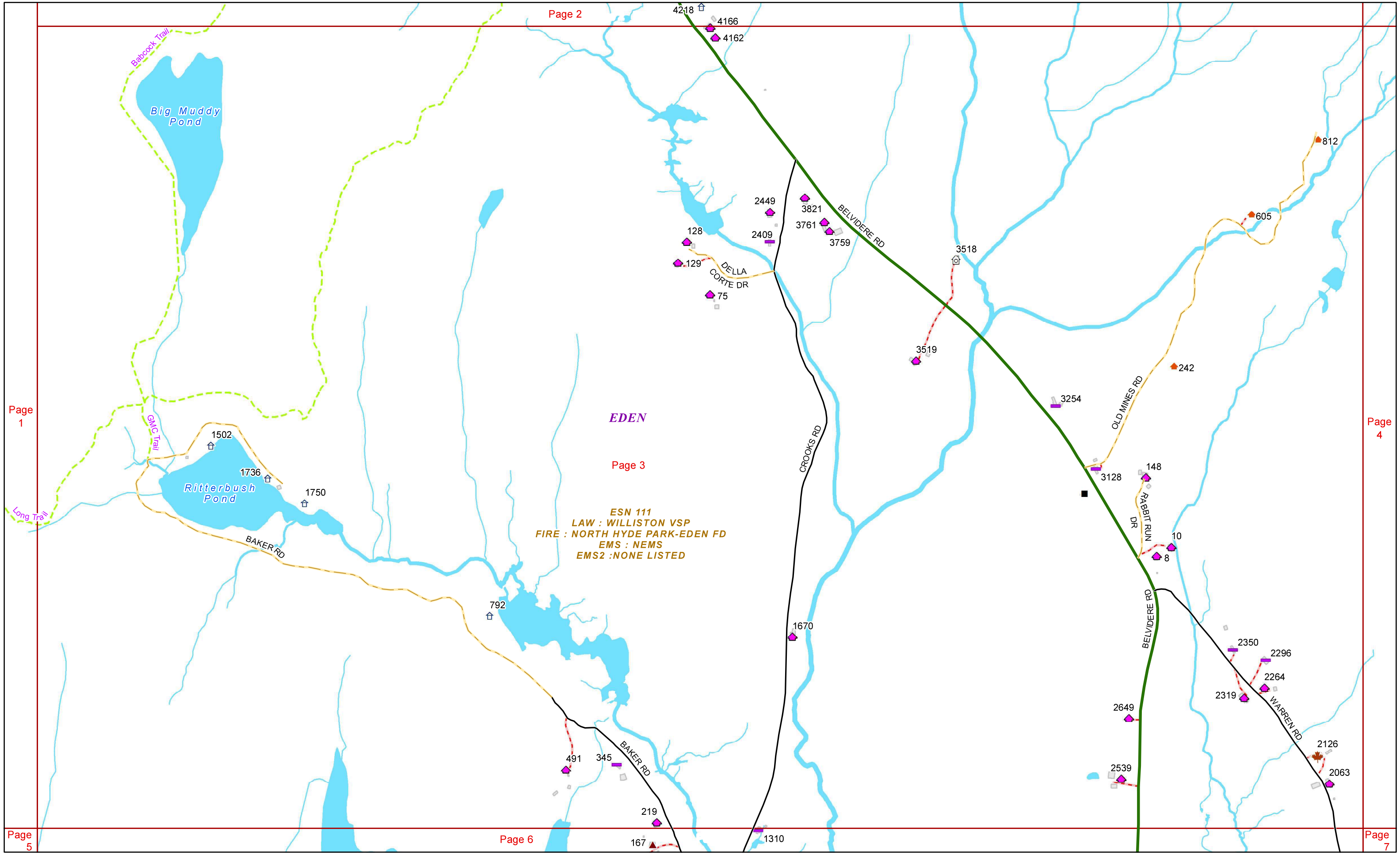
ESN 111
LAW : WILLISTON VSP
FIRE : NORTH HYDE PARK-EDEN FD
EMS : NEMS
EMS2 : NONE LISTED

EDEN

Page 2

Page 1





Page 1

Page 2

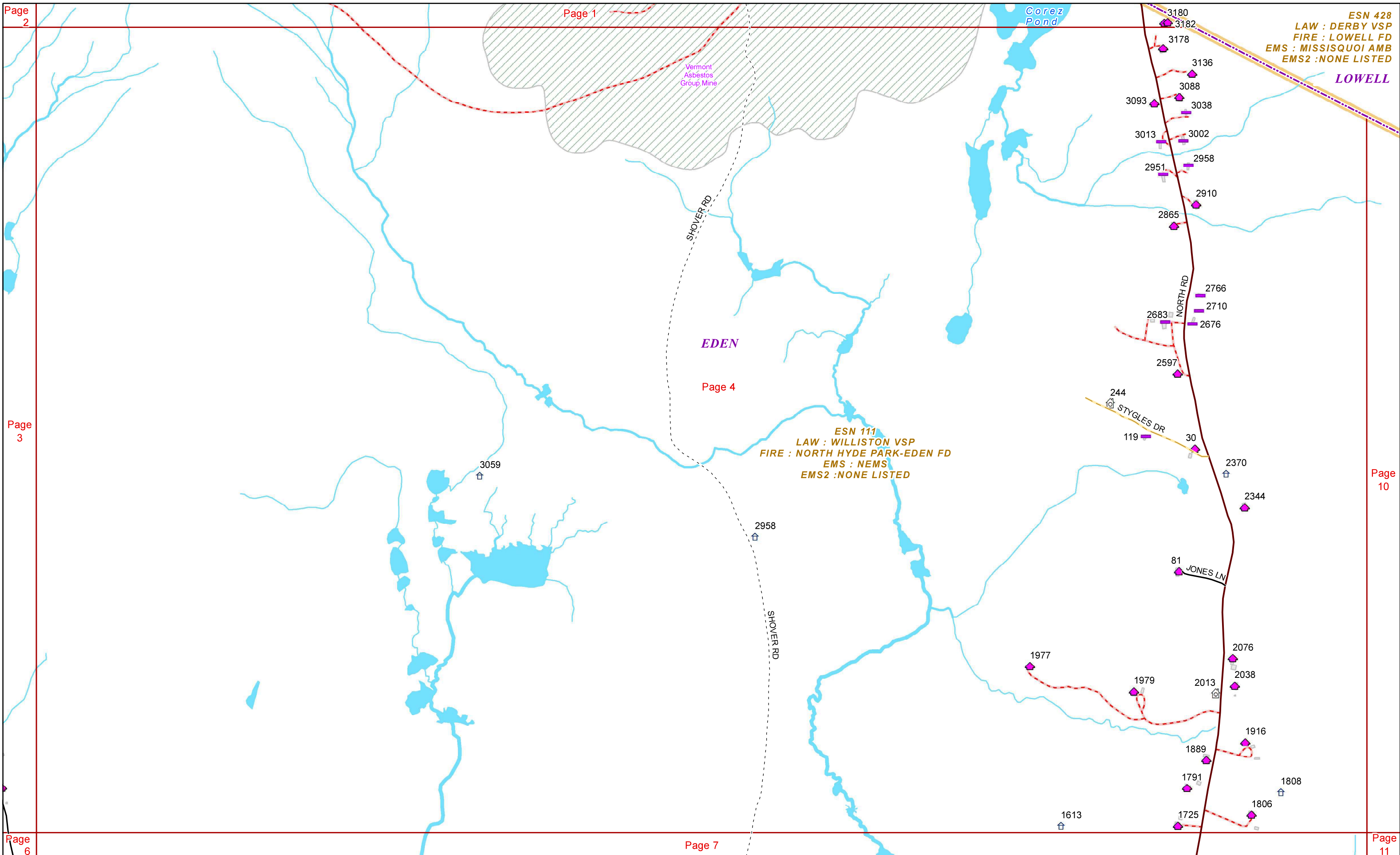
Page 4

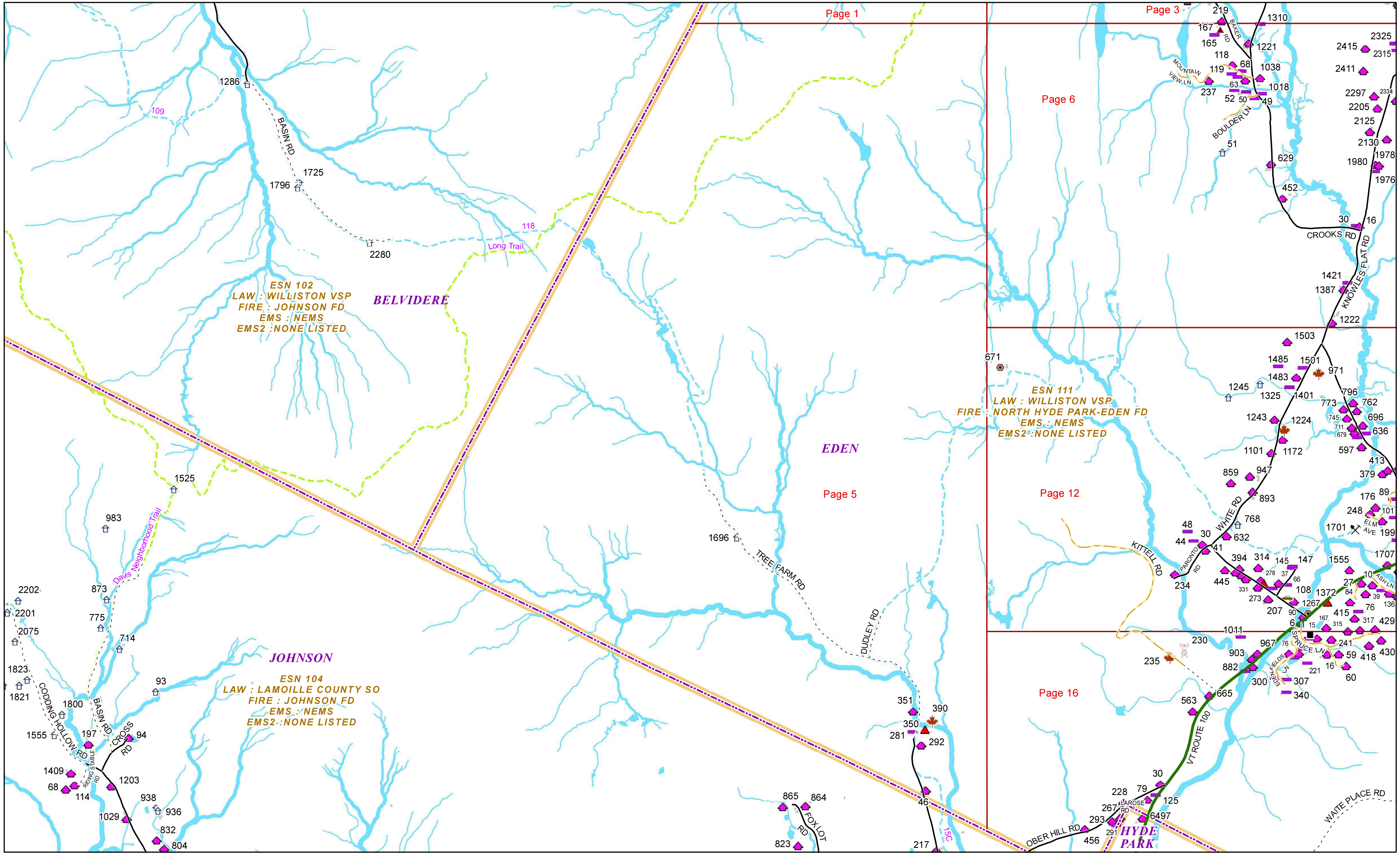
Page 5

Page 6

Page 7





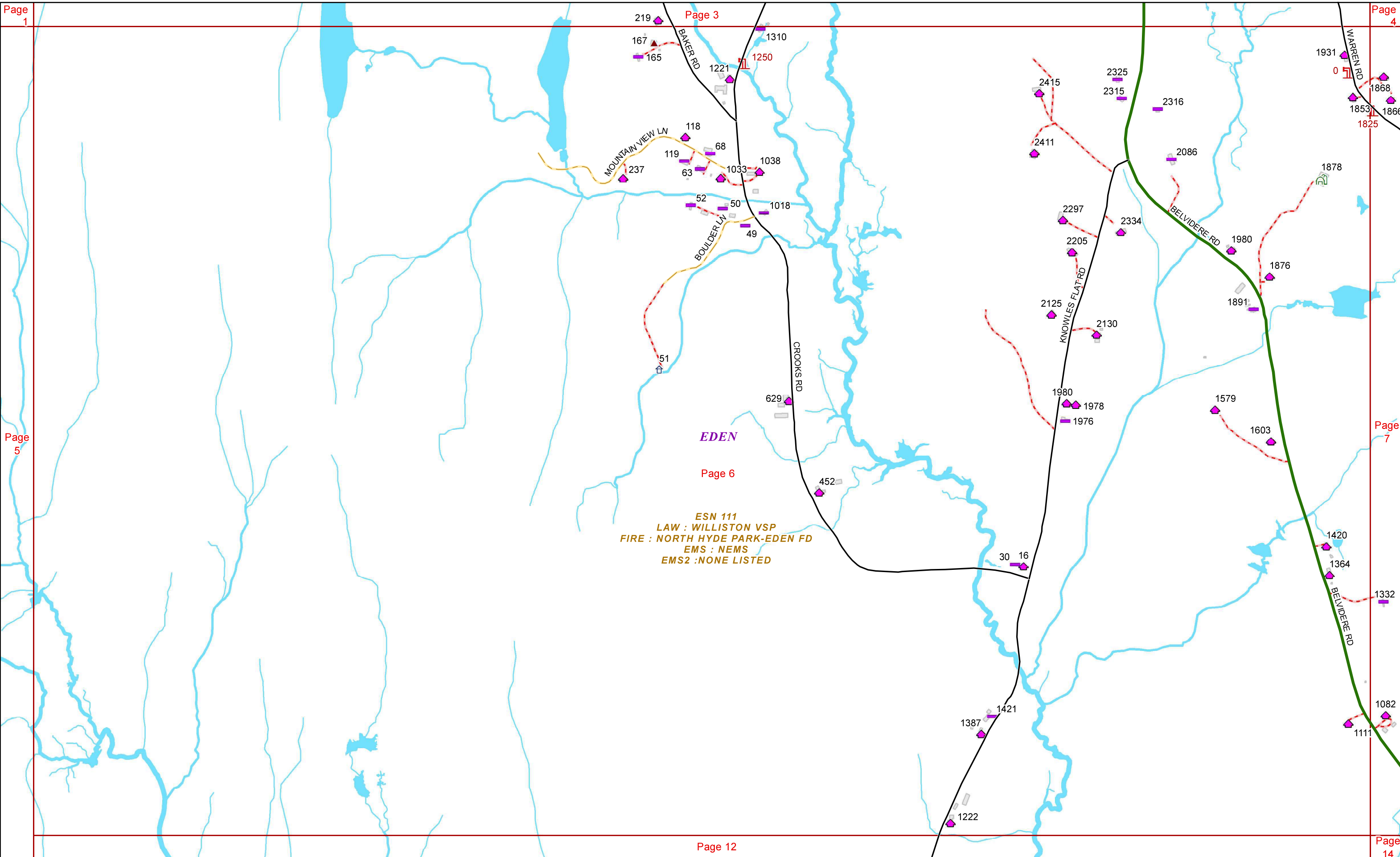


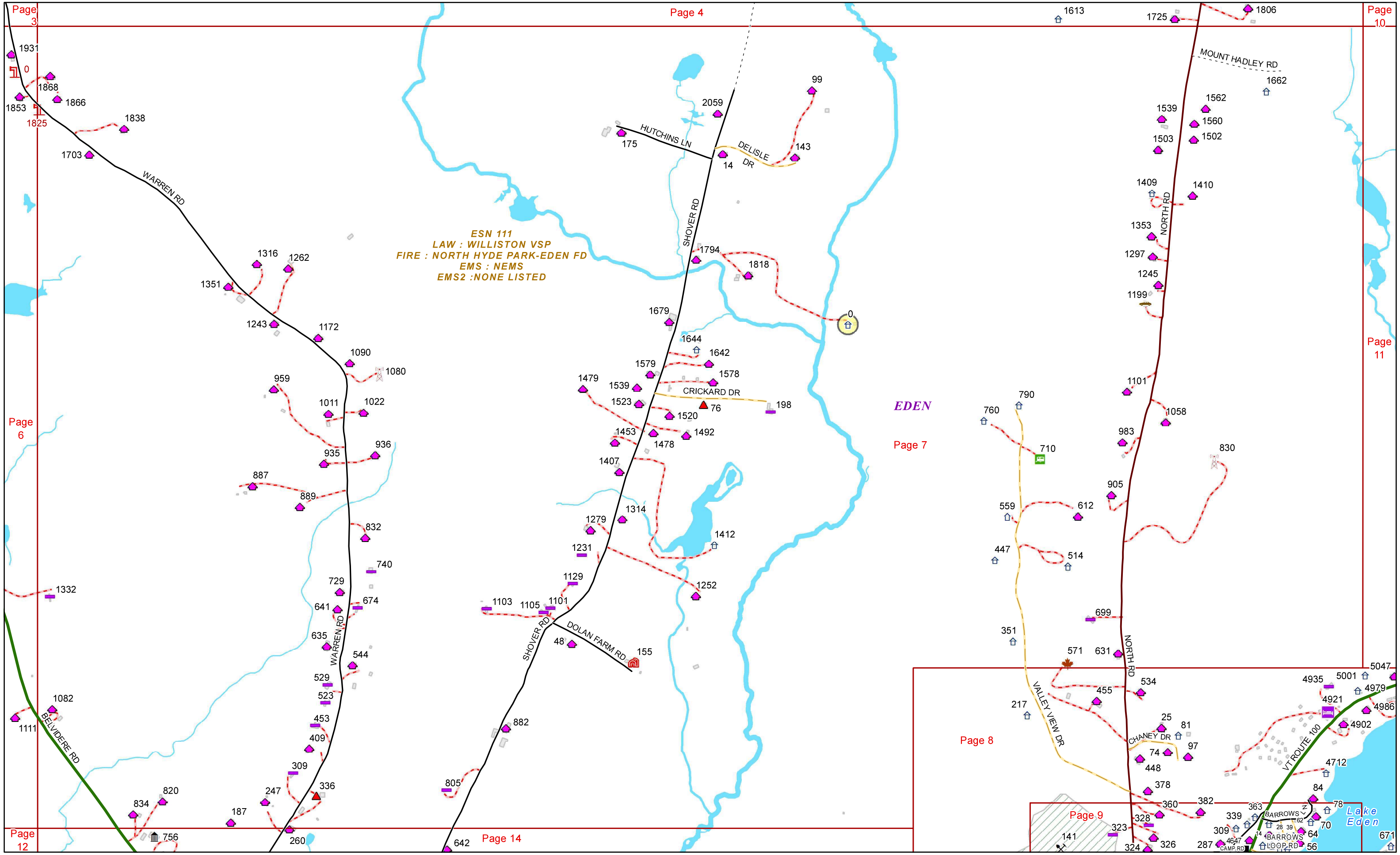
Page 3

Page 6

Page 12

ESN 111
LAW : WILLISTON VSP
FIRE : NORTH HYDE PARK-EDEN FD
EMS : NEMS
EMS2 : NONE LISTED



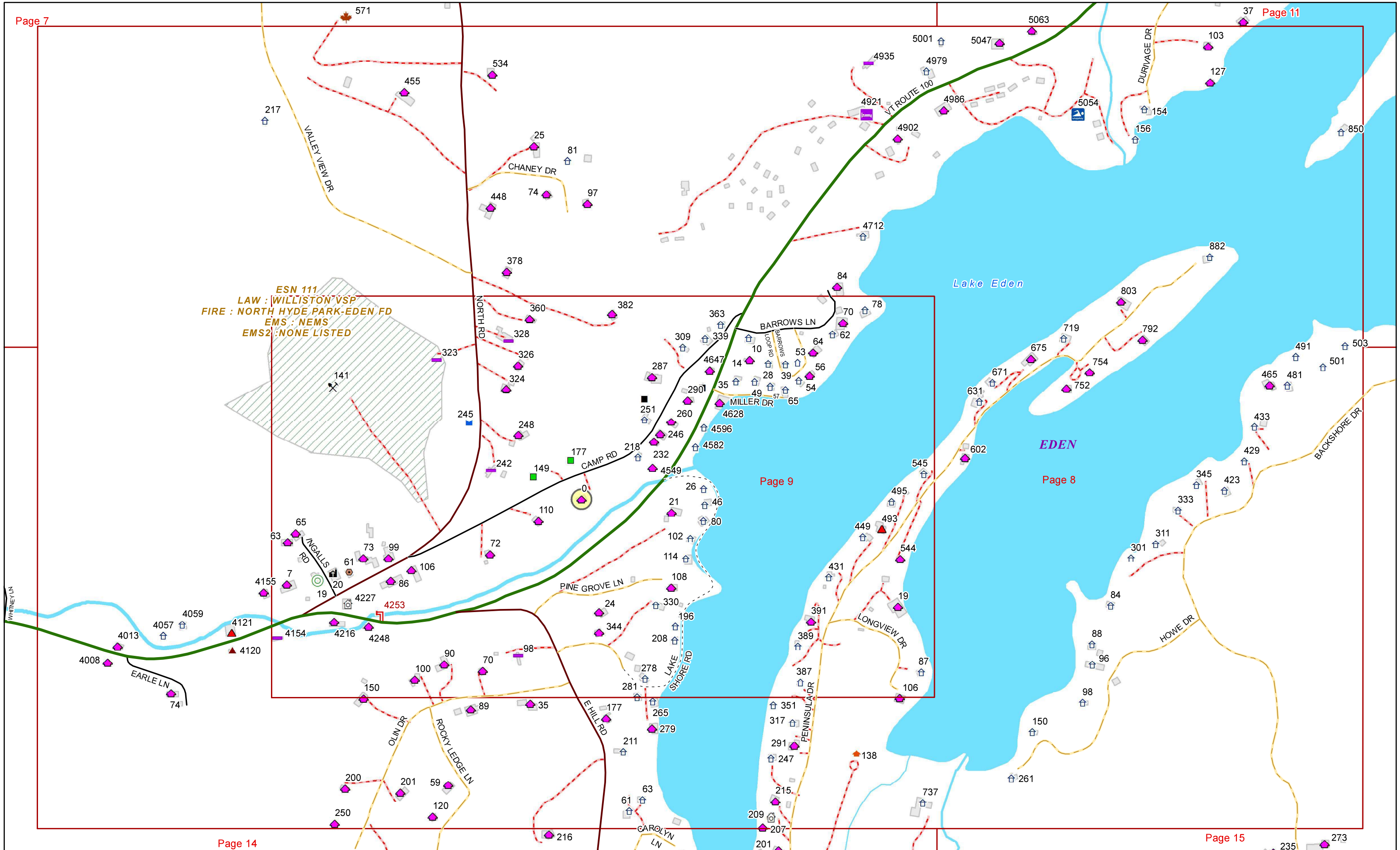


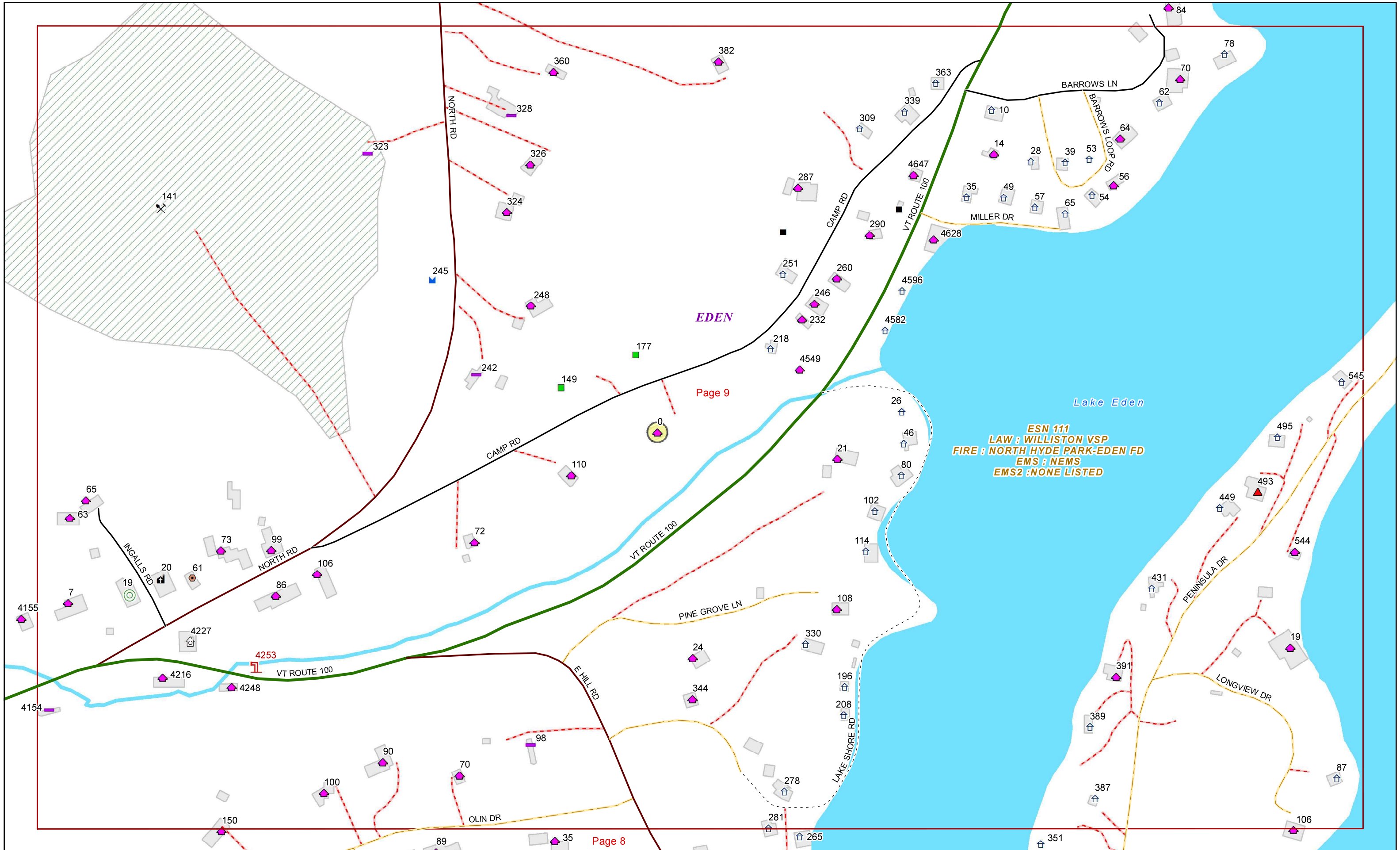
ESN 111
 LAW : WILLISTON VSP
 FIRE : NORTH HYDE PARK-EDEN FD
 EMS : NEMS
 EMS2 : NONE LISTED

EDEN
 Page 7



ESN 111
LAW : WILLISTON VSP
FIRE : NORTH HYDE PARK-EDEN FD
EMS : NEMS
EMS2 : NONE LISTED



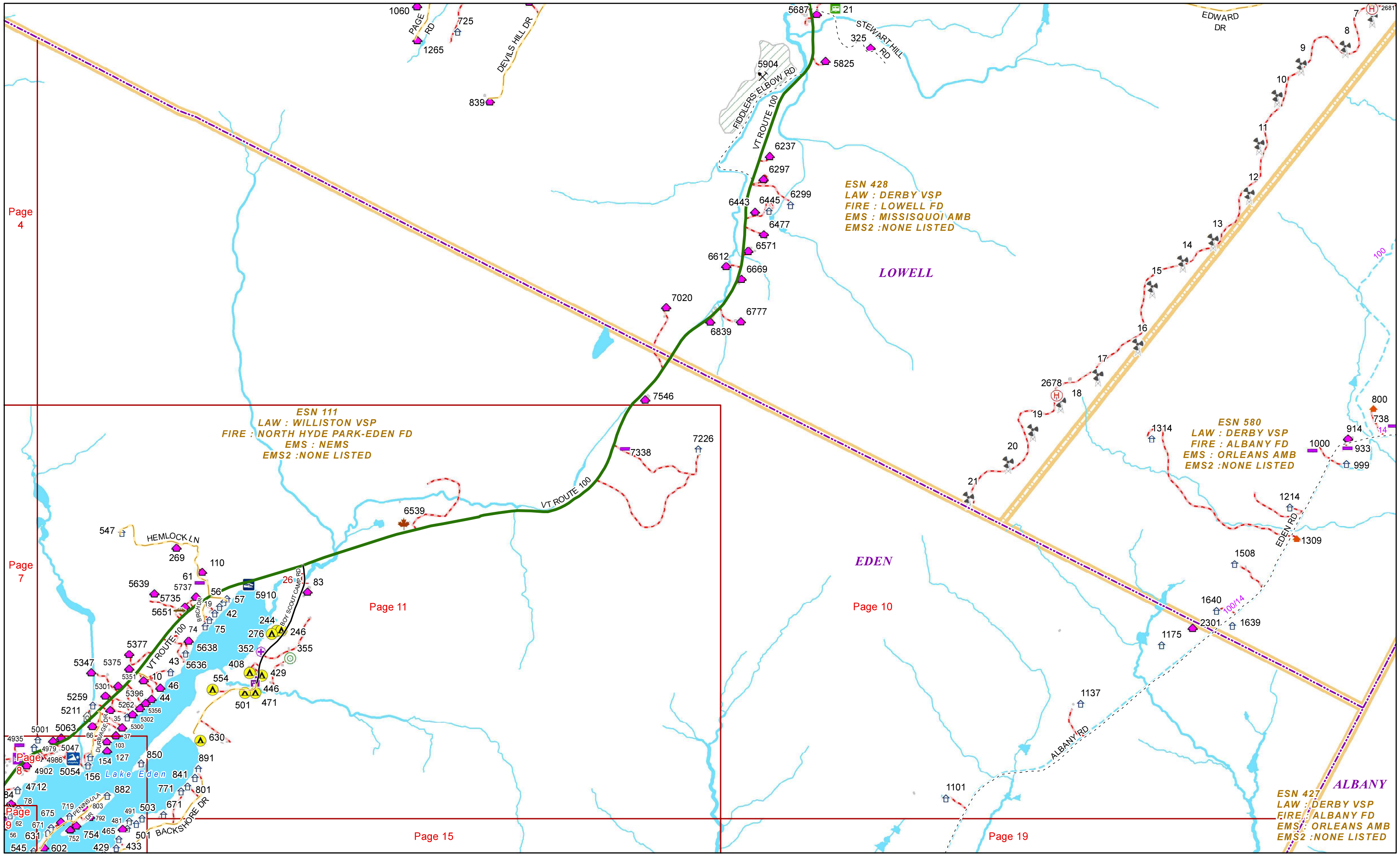


Page 9

Page 8

ESN 111
LAW : WILLISTON VSP
FIRE : NORTH HYDE PARK-EDEN FD
EMS : NEMS
EMS2 : NONE LISTED





Page 4

Page 7

Page 8

Page 9

ESN 111
LAW : WILLISTON VSP
FIRE : NORTH HYDE PARK-EDEN FD
EMS : NEMS
EMS2 : NONE LISTED

ESN 428
LAW : DERBY VSP
FIRE : LOWELL FD
EMS : MISSISQUOI AMB
EMS2 : NONE LISTED

ESN 580
LAW : DERBY VSP
FIRE : ALBANY FD
EMS : ORLEANS AMB
EMS2 : NONE LISTED

ESN 427
LAW : DERBY VSP
FIRE : ALBANY FD
EMS : ORLEANS AMB
EMS2 : NONE LISTED

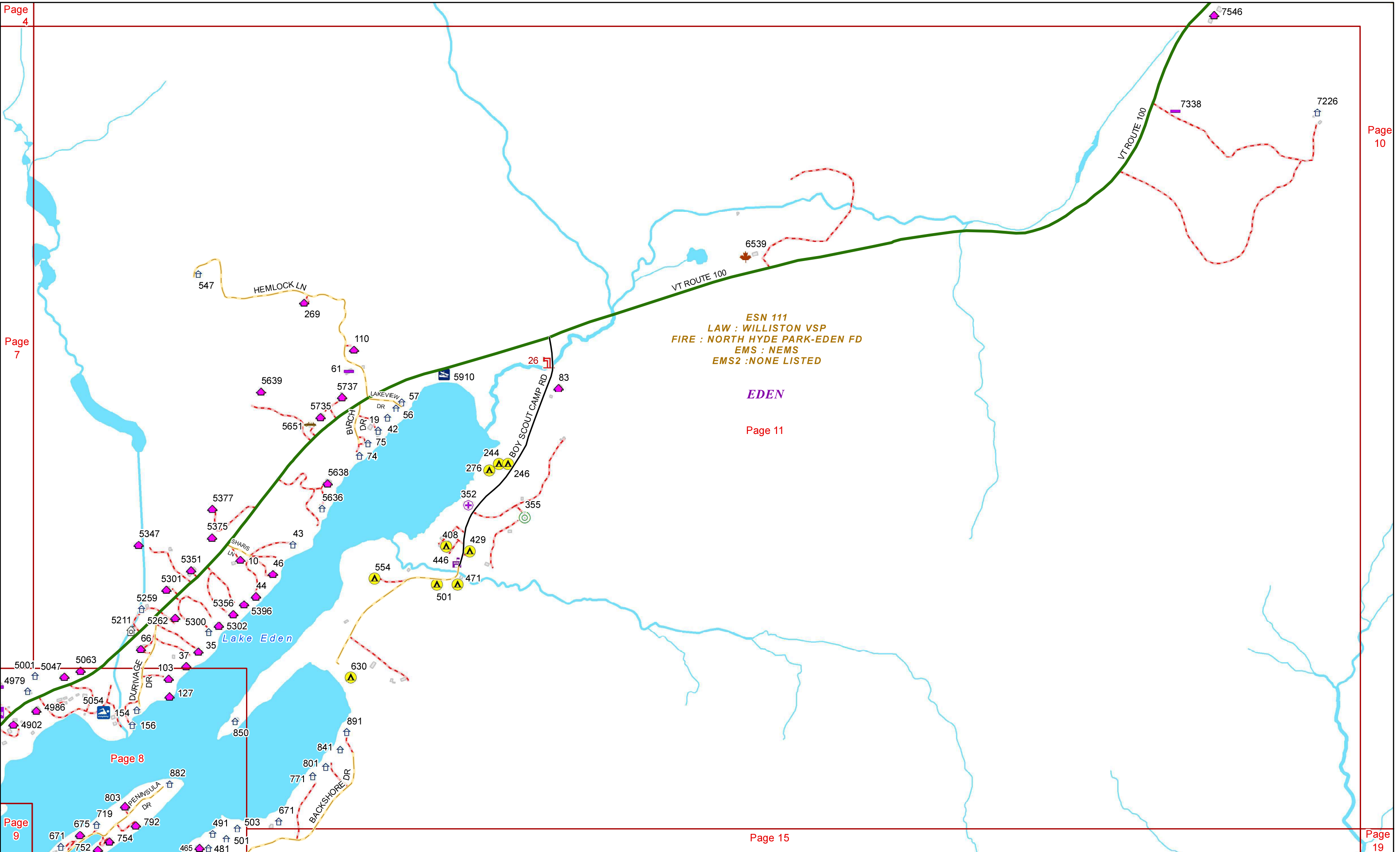
Page 11

Page 10

Page 15

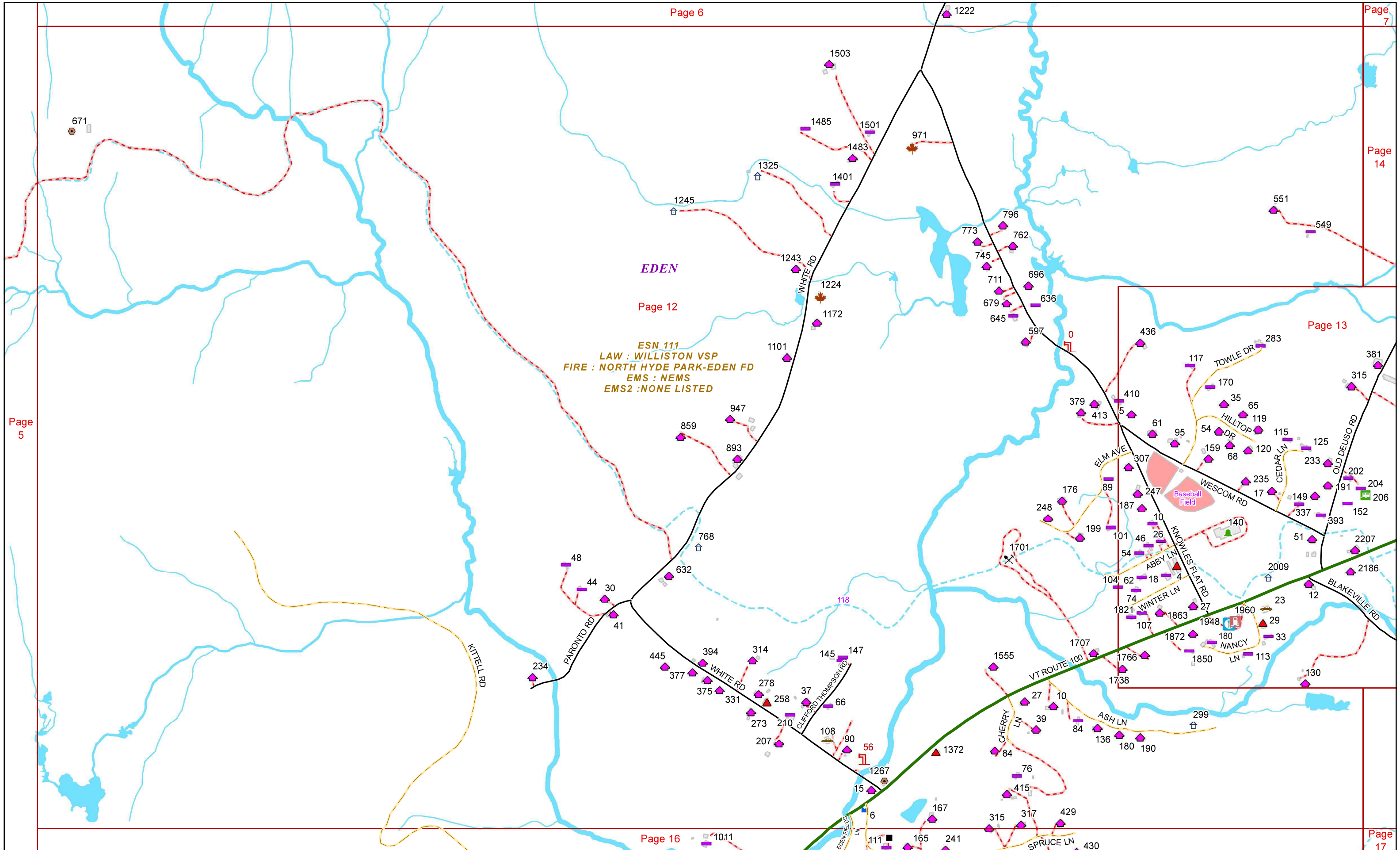
Page 19

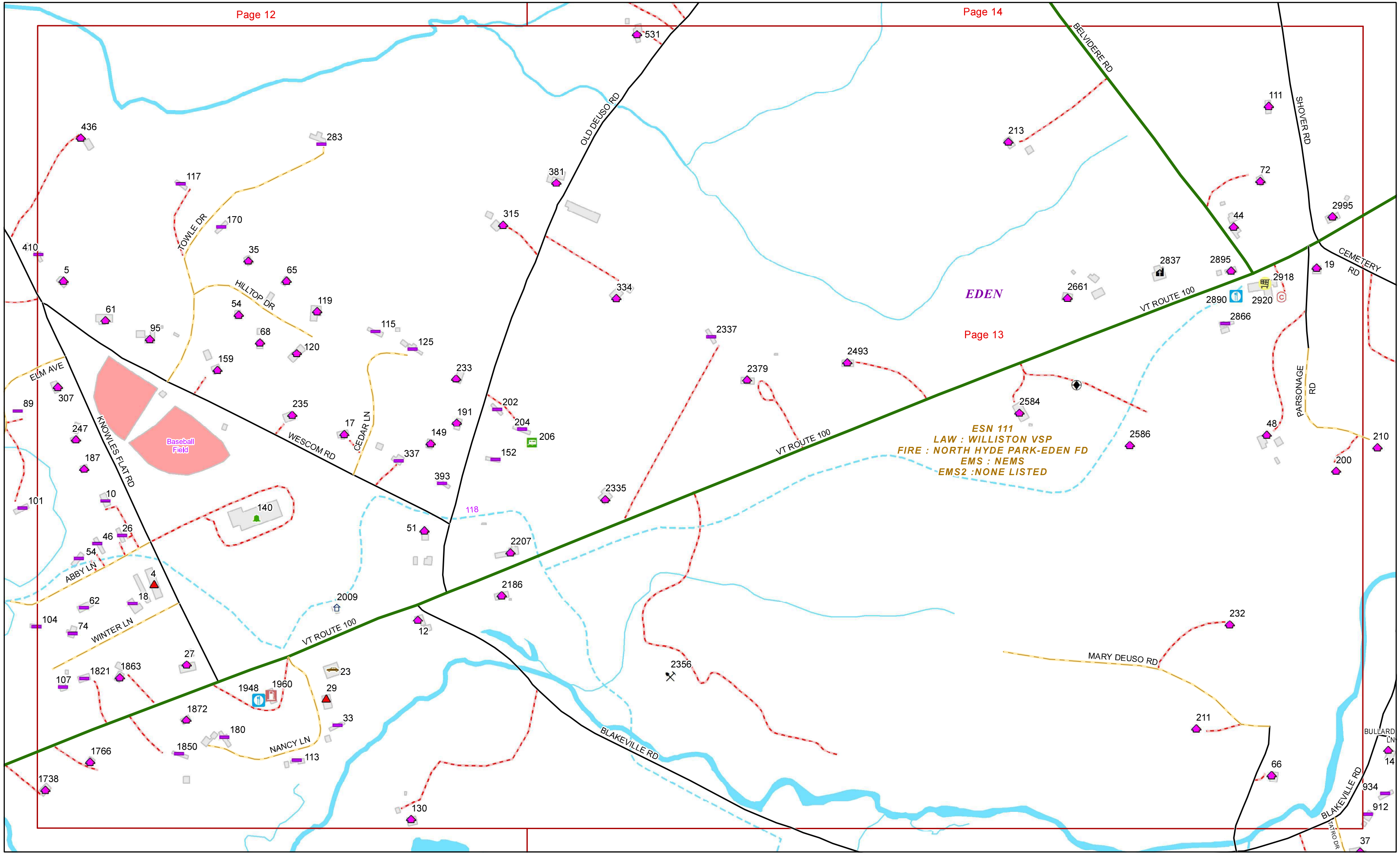


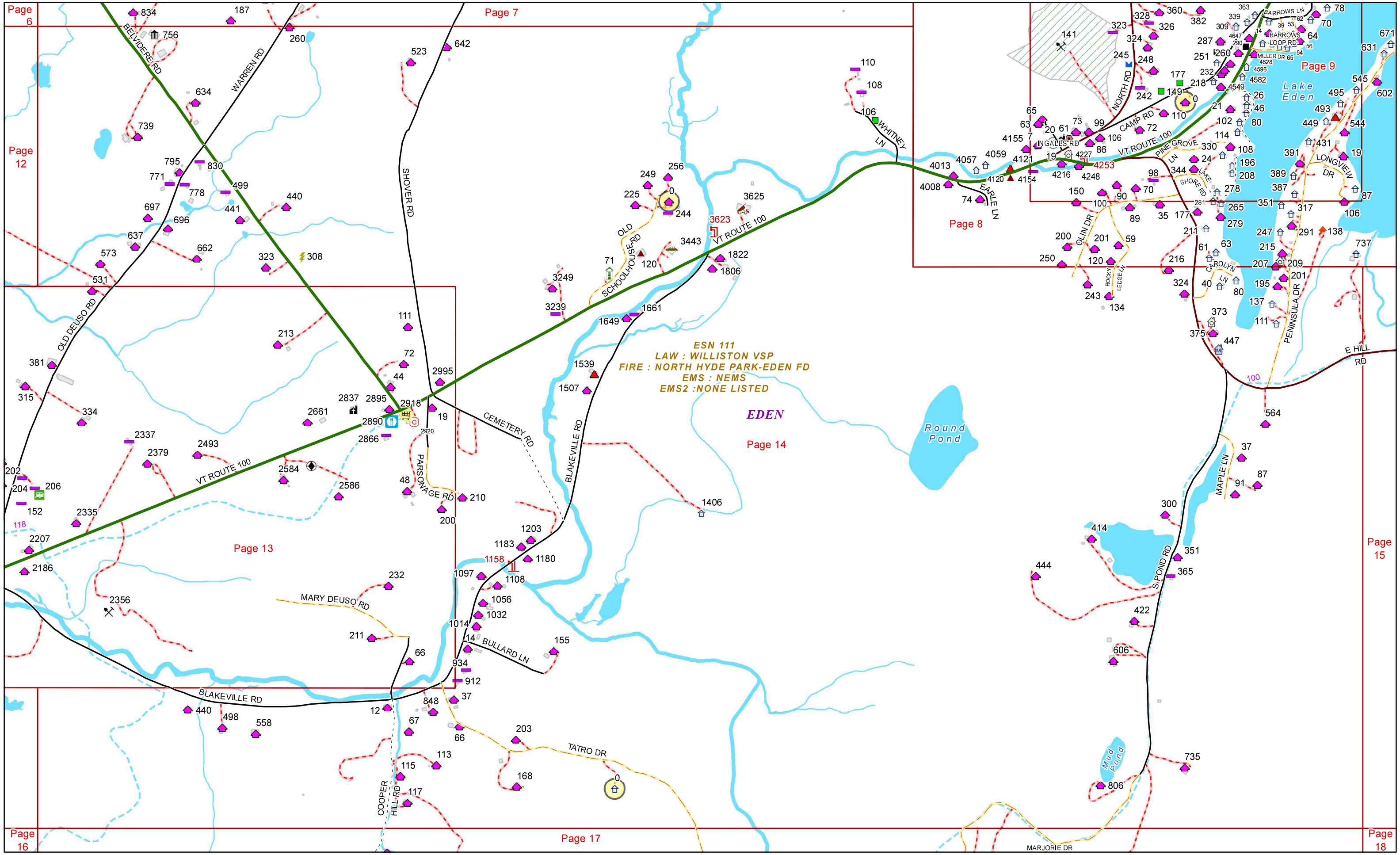


Page 12

ESN 111
LAW : WILLISTON VSP
FIRE : NORTH HYDE PARK-EDEN FD
EMS : NEMS
EMS2 : NONE LISTED



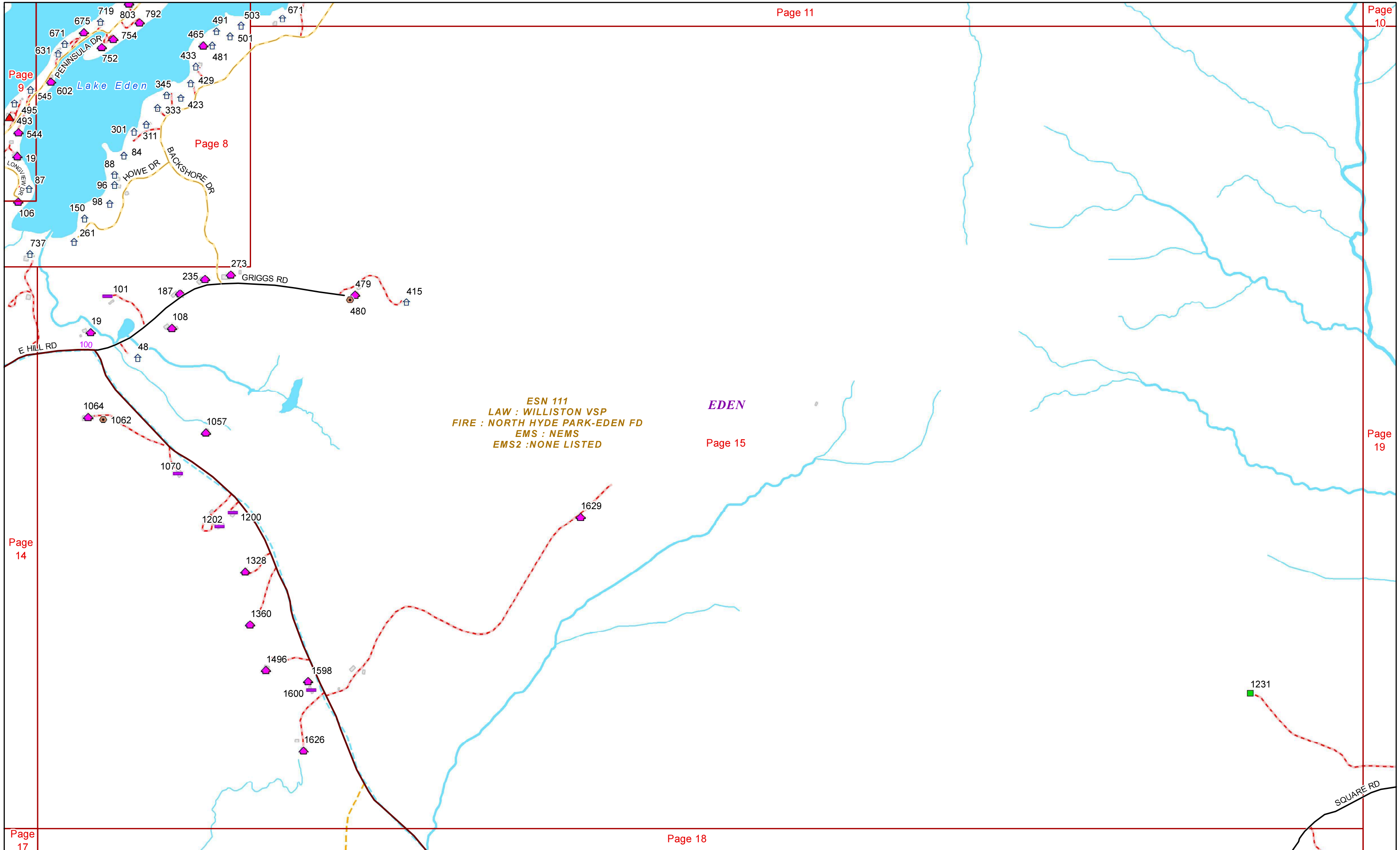




ESN 111
LAW : WILLISTON VSP
FIRE : NORTH HYDE PARK-EDEN FD
EMS : NEMS
EMS2 : NONE LISTED

EDEN
Page 14

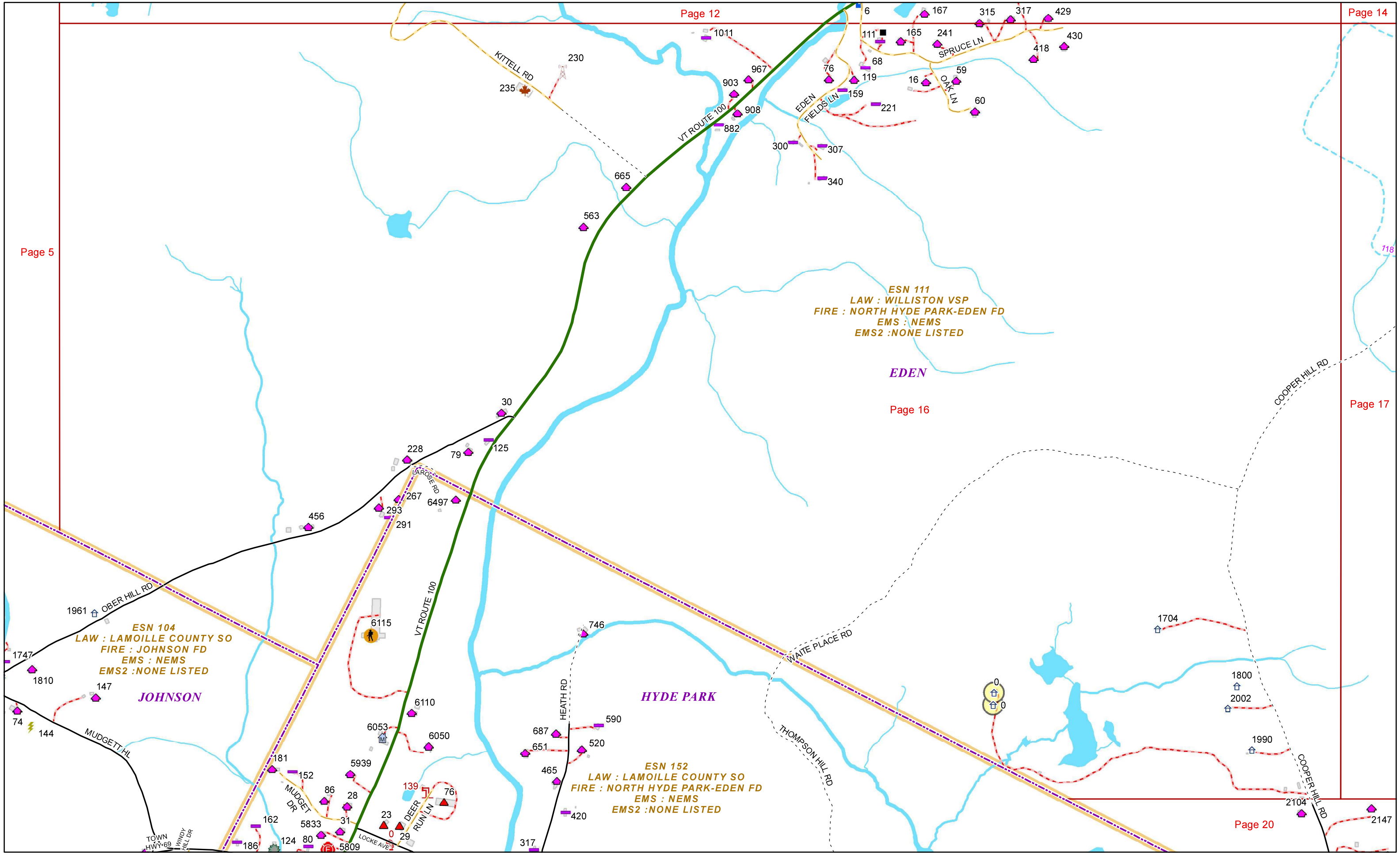


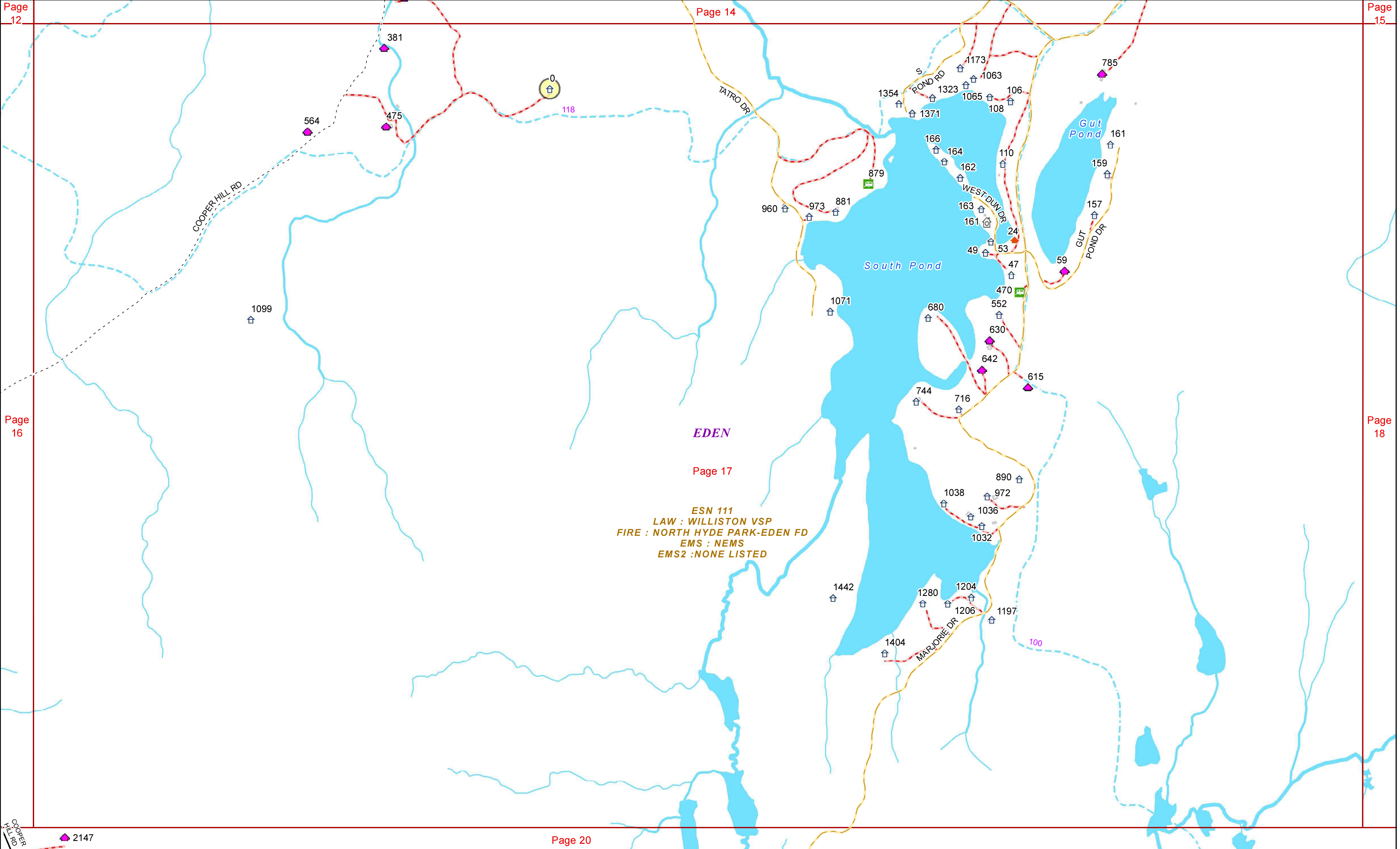


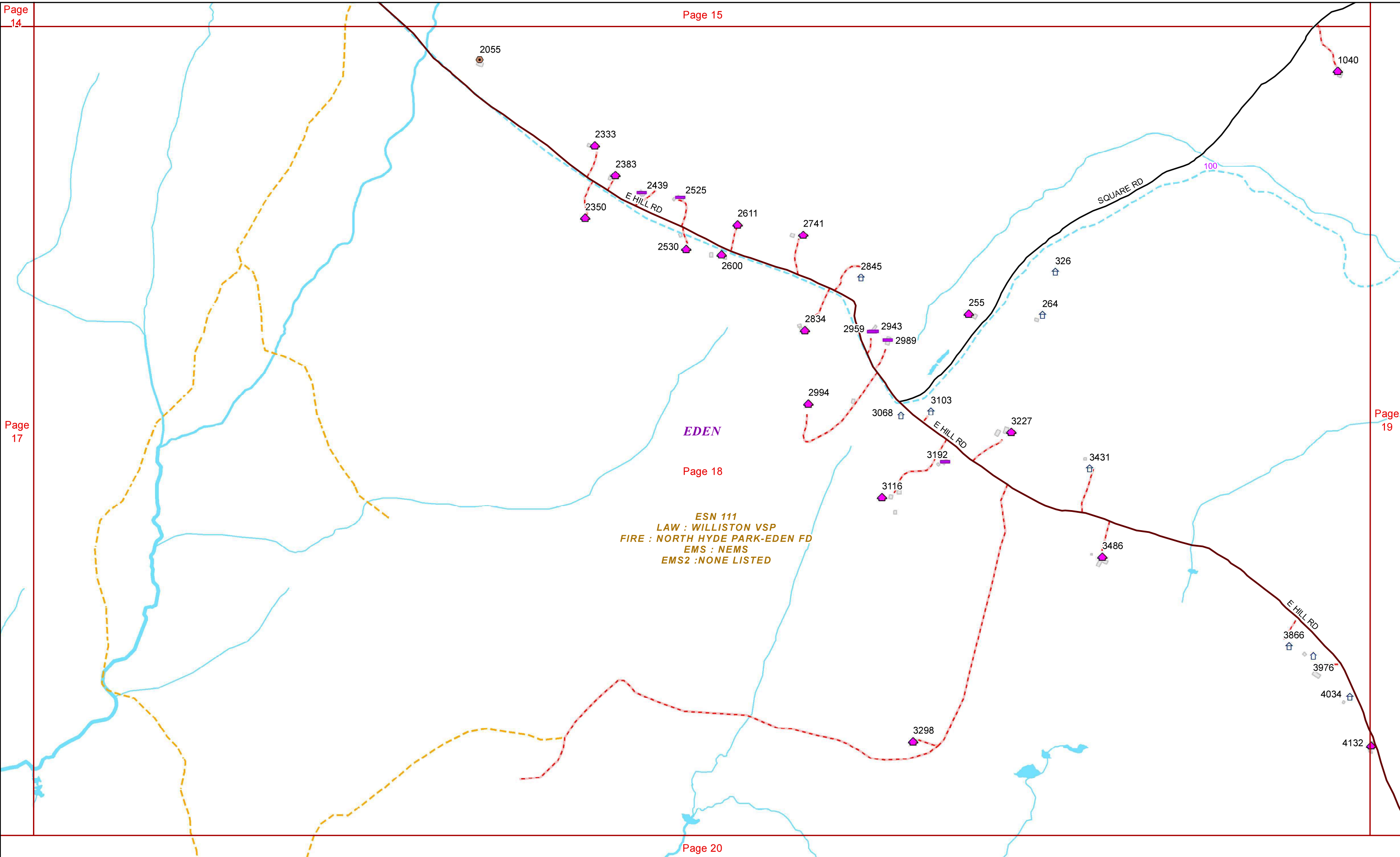
ESN 111
 LAW : WILLISTON VSP
 FIRE : NORTH HYDE PARK-EDEN FD
 EMS : NEMS
 EMS2 : NONE LISTED

EDEN





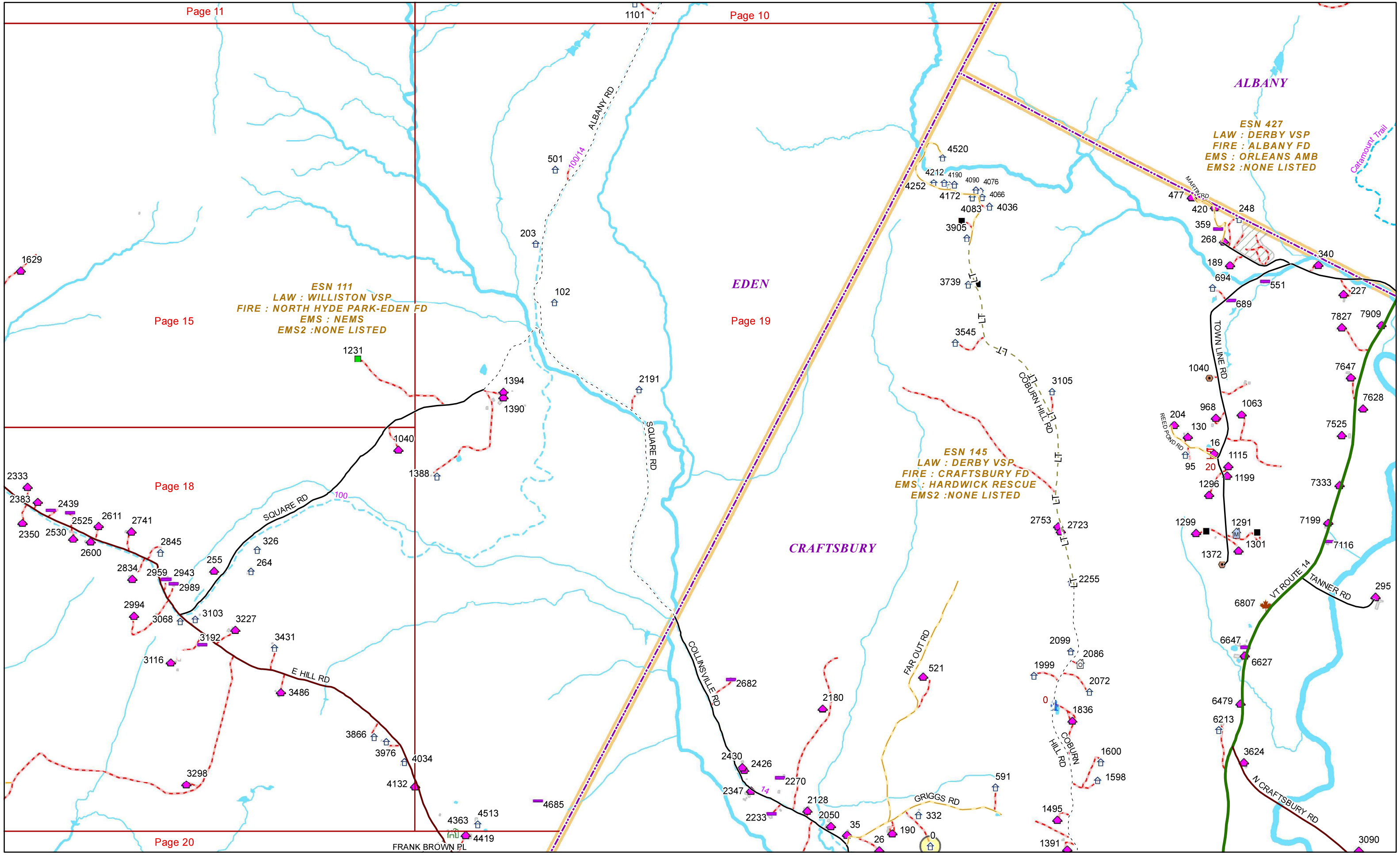


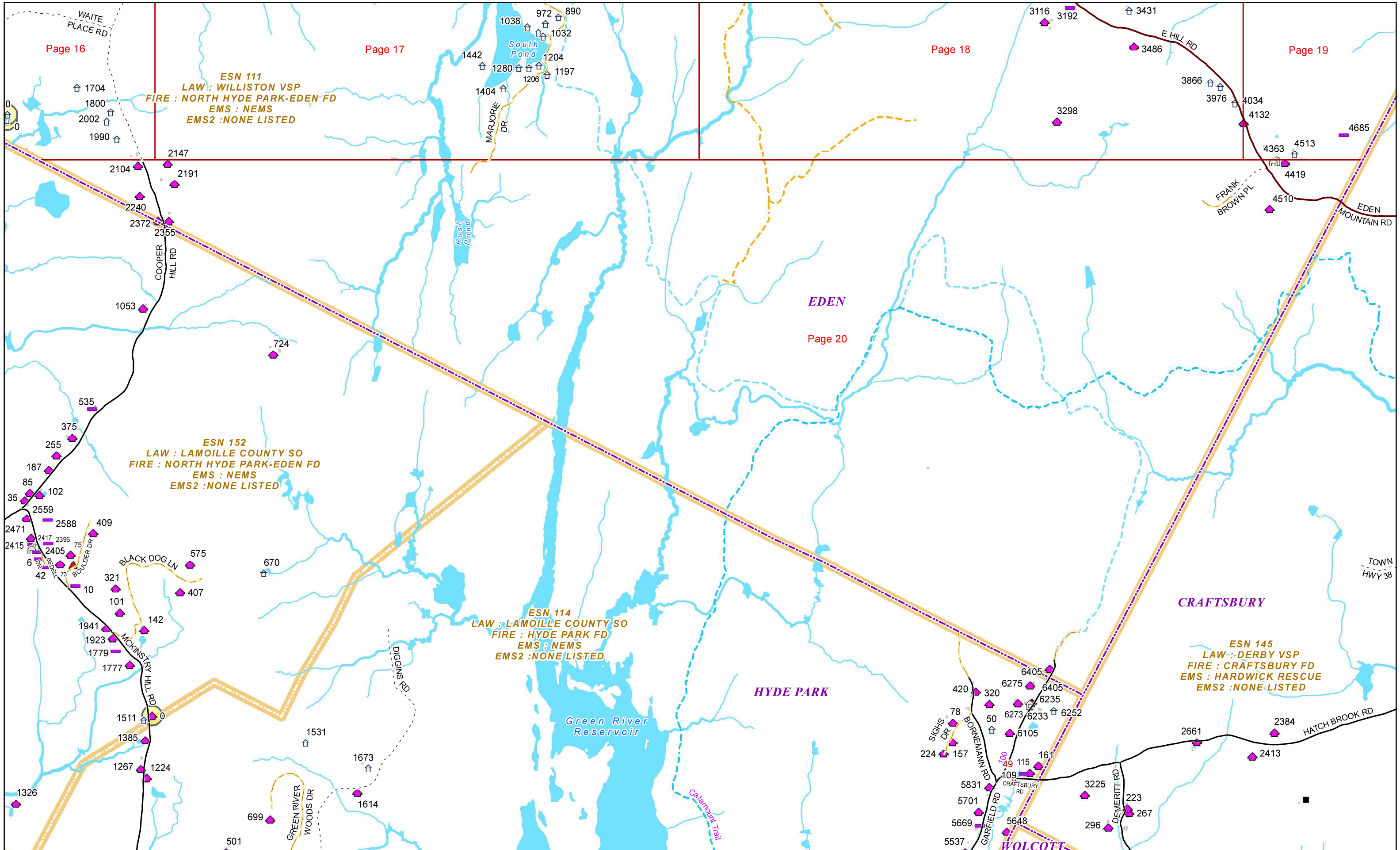


ESN 111
LAW : WILLISTON VSP
FIRE : NORTH HYDE PARK-EDEN FD
EMS : NEMS
EMS2 : NONE LISTED

ESN 145
LAW : DERBY VSP
FIRE : CRAFTSBURY FD
EMS : HARDWICK RESCUE
EMS2 : NONE LISTED

ESN 427
LAW : DERBY VSP
FIRE : ALBANY FD
EMS : ORLEANS AMB
EMS2 : NONE LISTED





Page 16

Page 17

Page 18

Page 19

EDEN

Page 20

HYDE PARK

CRAFTSBURY

WOLCOTT

