


# VERMONT E9-1-1 MapBook

## Elmore

### E9-1-1 MapBook with GIS Data

Use constraints: The 9-1-1 related data layers (Esites, Landmarks, Roads, Driveways, Footprints, Atlas Sheets, ESZ, etc.) were developed and designed for Enhanced 9-1-1 purposes only. The user should understand that the nature of the Enhanced 9-1-1 data layers means they are never complete. **Each municipal government is responsible for maintenance of the E9-1-1 database.** Other data (non-E9-1-1 related) used in the Vermont E9-1-1 MapBook is acquired from the Vermont Center for Geographic Information (VCGI) ([vcgi.vermont.gov](http://vcgi.vermont.gov)) and local Regional Planning Commissions.

**Disclaimer:**  
This Vermont E9-1-1 MapBook and GIS data is for general reference only. Data layers that appear on the map may or may not be accurate, current or otherwise reliable. The E9-1-1 Board and the State of Vermont make no representations of any kind, including but not limited to the warranties of merchantability or fitness for a particular use, not are any such warranties to be implied with respect to the GIS data and MapBook.

**For Questions/Updates:**  
Contact VT Enhanced 9-1-1 Board:  
Phone: 802-828-4911  
Email: [e911.info@vermont.gov](mailto:e911.info@vermont.gov)  
Website: [e911.vermont.gov](http://e911.vermont.gov)

**1/19/2023**























































































# Legend





























## ESITES




























### SITETYPE

-  \*\*COMMERCIAL
-  \*\*CULTURAL
-  \*\*EDUCATIONAL
-  \*\*GOVERNMENT
-  \*\*INDUSTRIAL
-  \*\*OTHER COMMERCIAL
-  \*\*PUBLIC GATHERING
-  \*\*UTILITY
-  ABANDONED
-  ACCESS POINT
-  ACCESSORY BARN
-  ACCESSORY BUILDING
-  AIR SUPPORT / MAINTENANCE FACILITY
-  AIR TRAFFIC CONTROL CENTER / COMMAND CENTER
-  AIRPORT TERMINAL
-  AMBULANCE SERVICE
-  AUDITORIUM / CONCERT HALL / THEATER / OPERA HOUSE
-  BANK
-  BOAT RAMP / DOCK
-  BORDER CROSSING
-  BORDER PATROL
-  BREWERY
-  BUS STATION / DISPATCH FACILITY
-  CAMP
-  CAMPGROUND
-  CEMETERY

-  CITY / TOWN HALL
-  COAST GUARD
-  COLLEGE / UNIVERSITY
-  COMMERCIAL CONSTRUCTION SERVICE
-  COMMERCIAL FARM
-  COMMERCIAL GARAGE
-  COMMERCIAL W/RESIDENCE
-  COMMUNICATION BOX
-  COMMUNICATION TOWER
-  COMMUNITY / RECREATION FACILITY
-  CONDOMINIUM
-  COURT HOUSE
-  CUSTOMS SERVICE
-  DAY CARE FACILITY
-  DEVELOPMENT SITE
-  EBS TOWER
-  EMERGENCY PHONE / CALLBOX
-  FAIR / EXHIBITION/ RODEO GROUNDS
-  FERRY TERMINAL / DISPATCH FACILITY
-  FIRE STATION
-  FISH FARM / HATCHERY
-  FITNESS FACILITY
-  FOOD DISTRIBUTION CENTER
-  GAS STATION
-  GATED W/BUILDING
-  GATED W/O BUILDING
-  GOLF COURSE
-  GRAVEL PIT / QUARRY / MINE




















-  GREENHOUSE / NURSERY
-  GROCERY STORE
-  HARBOR / MARINA
-  HAZARDOUS MATERIALS FACILITY
-  HAZARDOUS STORAGE FACILITY
-  HEALTH CLINIC
-  HELIPAD / HELIPORT / HELISPOT
-  HISTORIC SITE / POINT OF INTEREST
-  HOSPITAL / MEDICAL CENTER
-  HOUSE OF WORSHIP
-  HYDROELECTRIC FACILITY
-  ICE ARENA
-  INSTITUTIONAL RESIDENCE / DORM / BARRACKS
-  LANDFILL
-  LAW ENFORCEMENT
-  LIBRARY
-  LODGING B&B / HOTEL / MOTEL / INN
-  LOOKOUT TOWER
-  LUMBER MILL / SAW MILL
-  MANUFACTURING FACILITY
-  MOBILE HOME
-  MORGUE
-  MULTI-FAMILY DWELLING
-  MUSEUM
-  NATIONAL GUARD /
-  NUCLEAR FACILITY
-  NURSING HOME / LONG TERM CARE
-  OFFICE BUILDING

-  OIL / GAS FACILITY
-  OTHER
-  OTHER RESIDENTIAL
-  OUTPATIENT CLINIC
-  PARK AND RIDE / COMMUTER
-  PHARMACY
-  PICNIC AREA
-  POST OFFICE
-  PRISON / CORRECTIONAL FACILITY
-  PRIVATE AND EXPRESS SHIPPING FACILITY
-  PSAP
-  PUBLIC BEACH
-  PUBLIC TELEPHONE
-  PUBLIC WATER SUPPLY INTAKE
-  PUBLIC WATER SUPPLY WELL
-  PUMP STATION
-  RACE TRACK / DRAGSTRIP
-  RAILROAD STATION
-  RESIDENTIAL FARM
-  REST STOP / ROADSIDE PARK
-  RESTAURANT
-  RETAIL FACILITY
-  RV HOOKUP
-  SCHOOL K / 12
-  SEASONAL HOME
-  SHOOTING RANGE
-  SINGLE FAMILY DWELLING
-  SKI AREA / ALPINE





-  SOLAR FACILITY
-  SPORTS ARENA /
-  STATE CAPITOL
-  STATE GARAGE
-  STATE GOVERNMENT FACILITY
-  STATE PARK
-  STORAGE UNITS
-  SUBSTATION
-  SUGARHOUSE
-  TEMPORARY STRUCTURE
-  TOWN GARAGE
-  TOWN OFFICE
-  TRAILHEAD
-  TRANSFER STATION
-  UNKNOWN
-  US FOREST FACILITY
-  US GOVERNMENT FACILITY
-  UTILITY POLE W/PHONE
-  VETERINARY HOSPITAL / CLINIC
-  VISITOR / INFORMATION CENTER
-  WAREHOUSE
-  WASTE / BIOMASS FACILITY
-  WASTEWATER TREATMENT PLANT
-  WATER TANK
-  WATER TOWER
-  WIND FACILITY / WIND TOWER
-  YOUTH CAMP

# Legend

## Roads

-  Interstate Highway
-  US Highway
-  State Highway
-  Town Highway Class 1
-  Town Highway Class 2
-  Town Highway Class 3
-  Town Highway Class 4
-  Private
-  Driveway
-  Discontinued Road
-  Legal Trail
-  Ferry
-  Military - no public access
-  National Forest Highway
-  State Forest Highway
-  Proposed
-  Rivers
-  Driveways
-  Railroad

## Hydrants

-  Drafting Site
-  Dry Hydrant
-  Municipal Hydrant
-  Pressurized Hydrant

## Townline





## Emergency Service Zones



## FootPrints

-  Airport
-  Solar Field
-  Alpine Trail Easiest
-  Alpine Trail Intermediate
-  Alpine Trail Advanced
-  Alpine Trail Expert
-  Alpine Glade Marked
-  Alpine Glade Not Marked
-  Building
-  Farm
-  Golf Course
-  Quarry
-  Park
-  Shopping Center
-  Stadium/Arena
-  Other

## Addressing Error

-  Orange - Duplicated Addressed Building
-  Yellow - Unnumbered Building

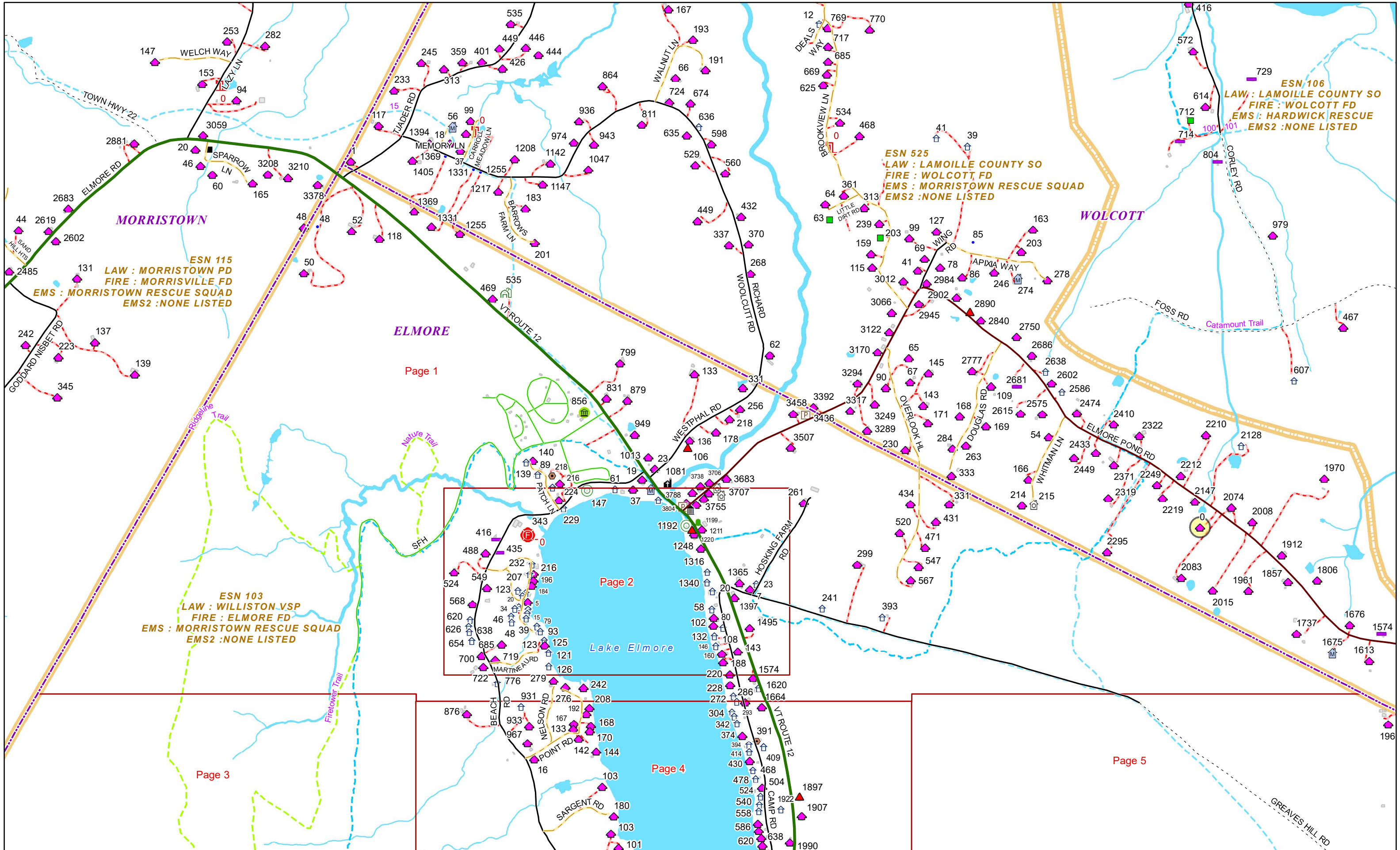
## ELMORE Road Name Index

ROAD NAME	PAGE(S)
BEACH RD	1,2,3,4
BEDELL BROOK RD	10
BLISS HILL RD	7
BROWN HILL RD	9
CAMP RD	1,4
CHURCHILL RD	7
COURCHAINE FARM RD	5,14
CROSS RD	8
DODGE RD	8
DRAPER FARM RD	5
E ELMORE RD	6,17
EAGLE LEDGE RD	9,12
EARL GRAY RD	3
ELMORE KNLS	7
ELMORE KNLS E	7
ELMORE MOUNTAIN RD	3,7,10
ELMORE POND RD	1
GATES FARM RD	17
GREAVES HILL RD	1,2,5
HARDWOOD FLATS RD	8,12,13,14
HAYFORD RD	9
HOSKING FARM RD	1
KING RD	5

ROAD NAME	PAGE(S)
LACASSE RD	8
LAKEVIEW LN	5
LEAHY RD	7
LOWER ELMORE MOUNTAIN RD	3
MARTINEAU RD	2
MEADOW WOODS RD	8
MERCIA RD	8
MICKLIN FARM RD	8
MITCHELL LN	6
MOWRY RD	10
NELSON RD	1
OLD GOULD FARM RD	3
OLD ICEHOUSE RD	9
OVERLOOK HL	13
PATCH LN	1
PENNY LN	9
POINT RD	1,4
RAMS ROC RD	10
SARGENT RD	4
SFH	1
SOFTWOOD RD	13
STERLING VIEW ANX	7
STERLING VW	7

ROAD NAME	PAGE(S)
STERLING VW S	7
SYMONDS MILL RD	8,9
TALLMAN RD	12,13
TAMARACK GRV	10
TJADER RD	9
TOWN HWY 15	9
TOWN HWY 16	9
TOWN HWY 28	12
TOWN HWY 30	12
TOWN HWY 31	14
TOWN HWY 35	12
TOWN HWY 6	9
VT ROUTE 12	1,2,4,5,8
W LOOP RD	2
W LOOP RD EXT	2
WARD RD	8
WESTPHAL RD	1
WIGNER RD	4
WINDING LN	14
WORCESTER RDG	10
WORCESTER RDG N	11
YANKEE WAY	5





**ESN 115**  
LAW : MORRISTOWN PD  
FIRE : MORRISVILLE FD  
EMS : MORRISTOWN RESCUE SQUAD  
EMS2 : NONE LISTED

**ESN 103**  
LAW : WILLISTON\_VSP  
FIRE : ELMORE FD  
EMS : MORRISTOWN RESCUE SQUAD  
EMS2 : NONE LISTED

**ESN 525**  
LAW : LAMOILLE COUNTY SO  
FIRE : WOLCOTT, FD  
EMS : MORRISTOWN RESCUE SQUAD  
EMS2 : NONE LISTED

**ESN 106**  
LAW : LAMOILLE COUNTY SO  
FIRE : WOLCOTT FD  
EMS : HARDWICK RESCUE  
EMS2 : NONE LISTED

Page 1

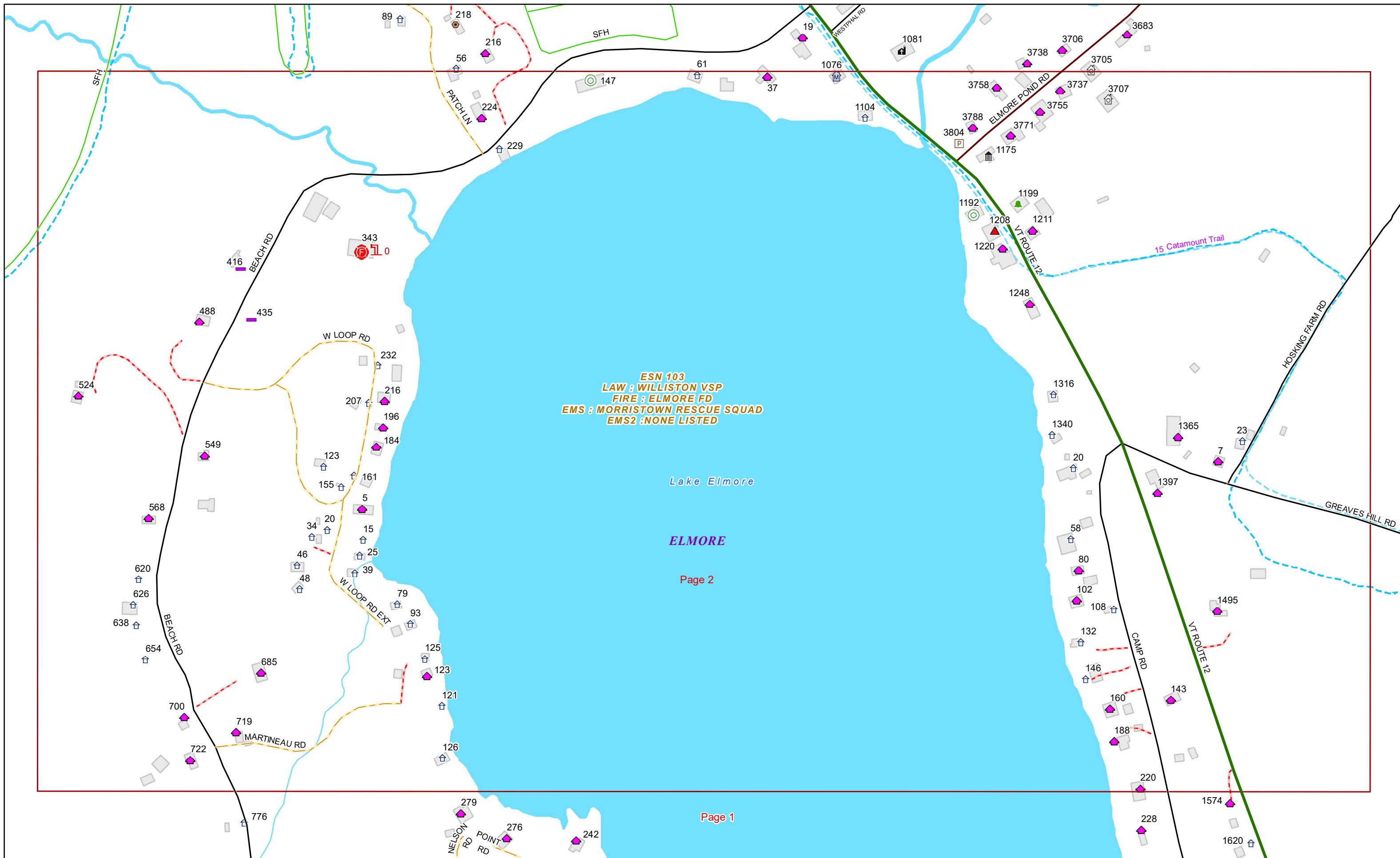
Page 2

Page 3

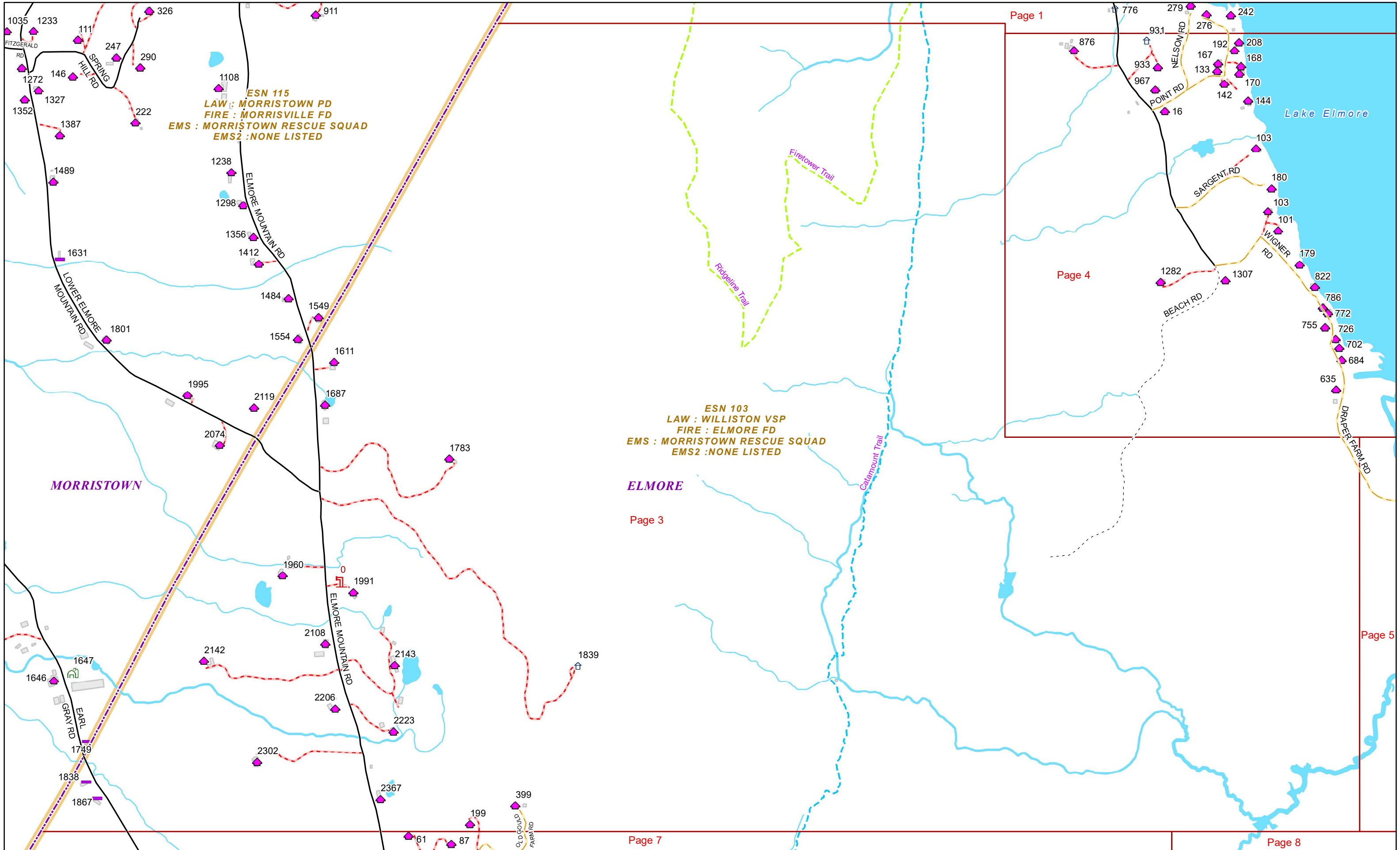
Page 4

Page 5

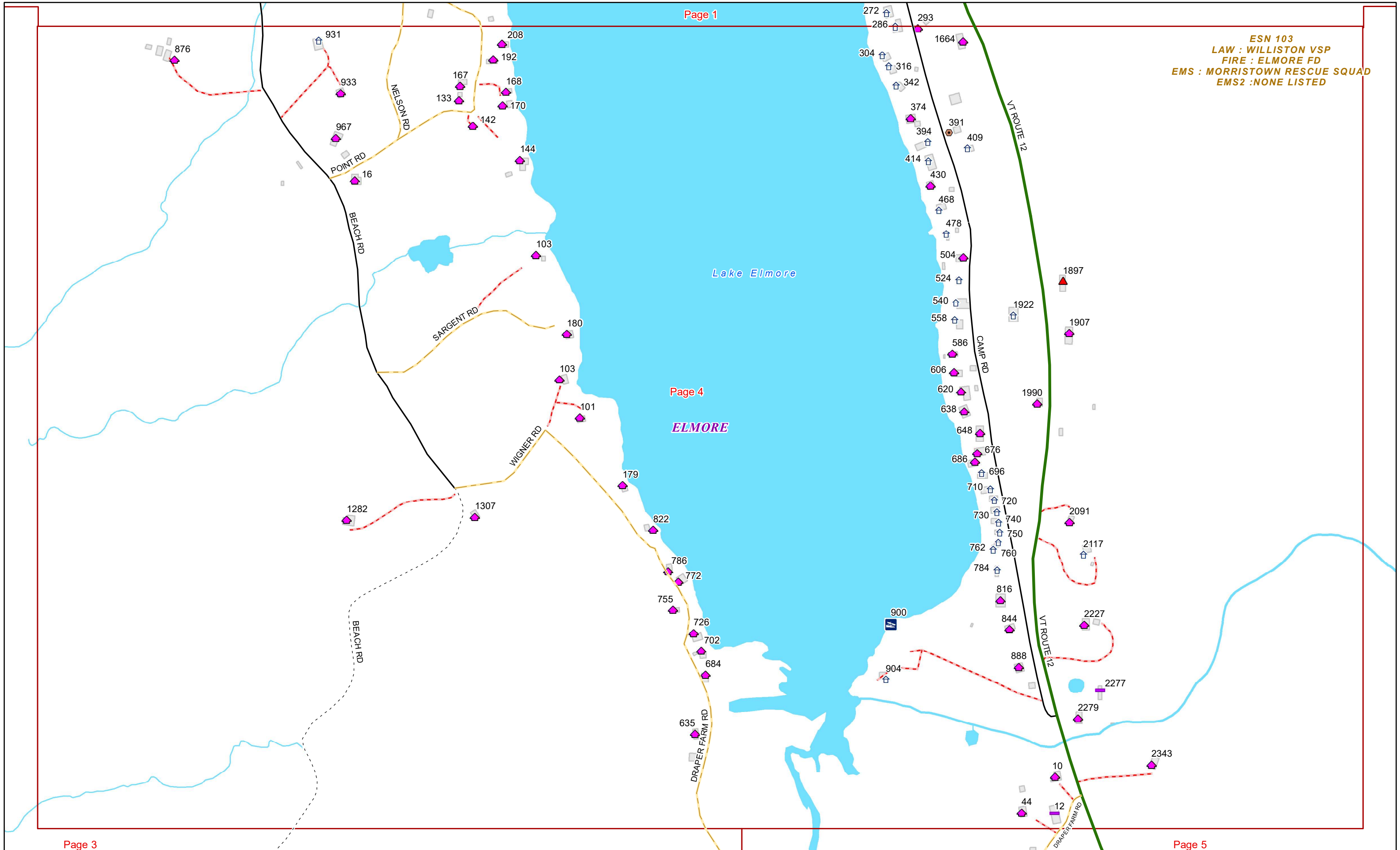








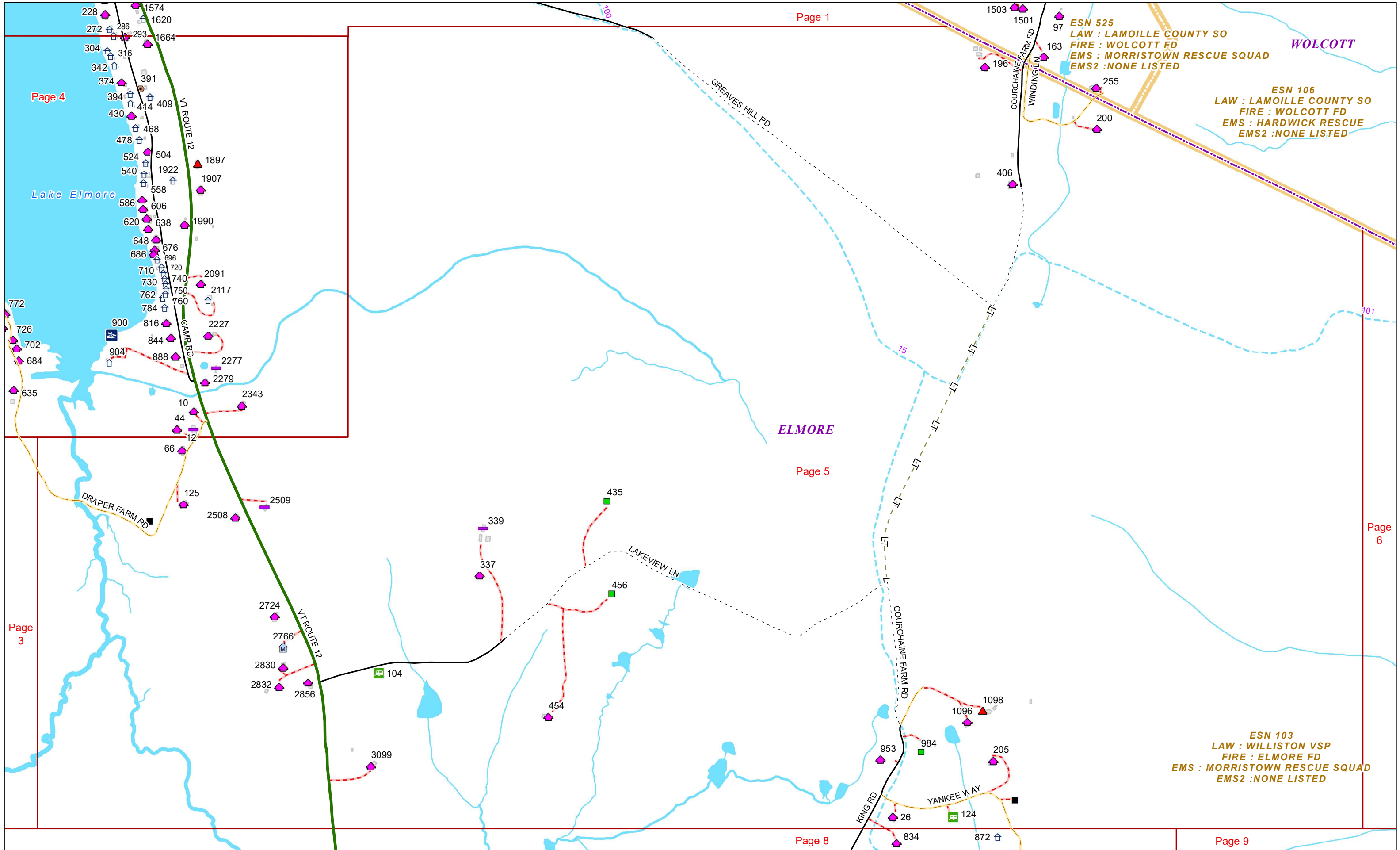
ESN 103  
LAW : WILLISTON VSP  
FIRE : ELMORE FD  
EMS : MORRISTOWN RESCUE SQUAD  
EMS2 : NONE LISTED



ELMORE







Page 4

Page 1

Page 6

Page 3

Page 5

Page 8

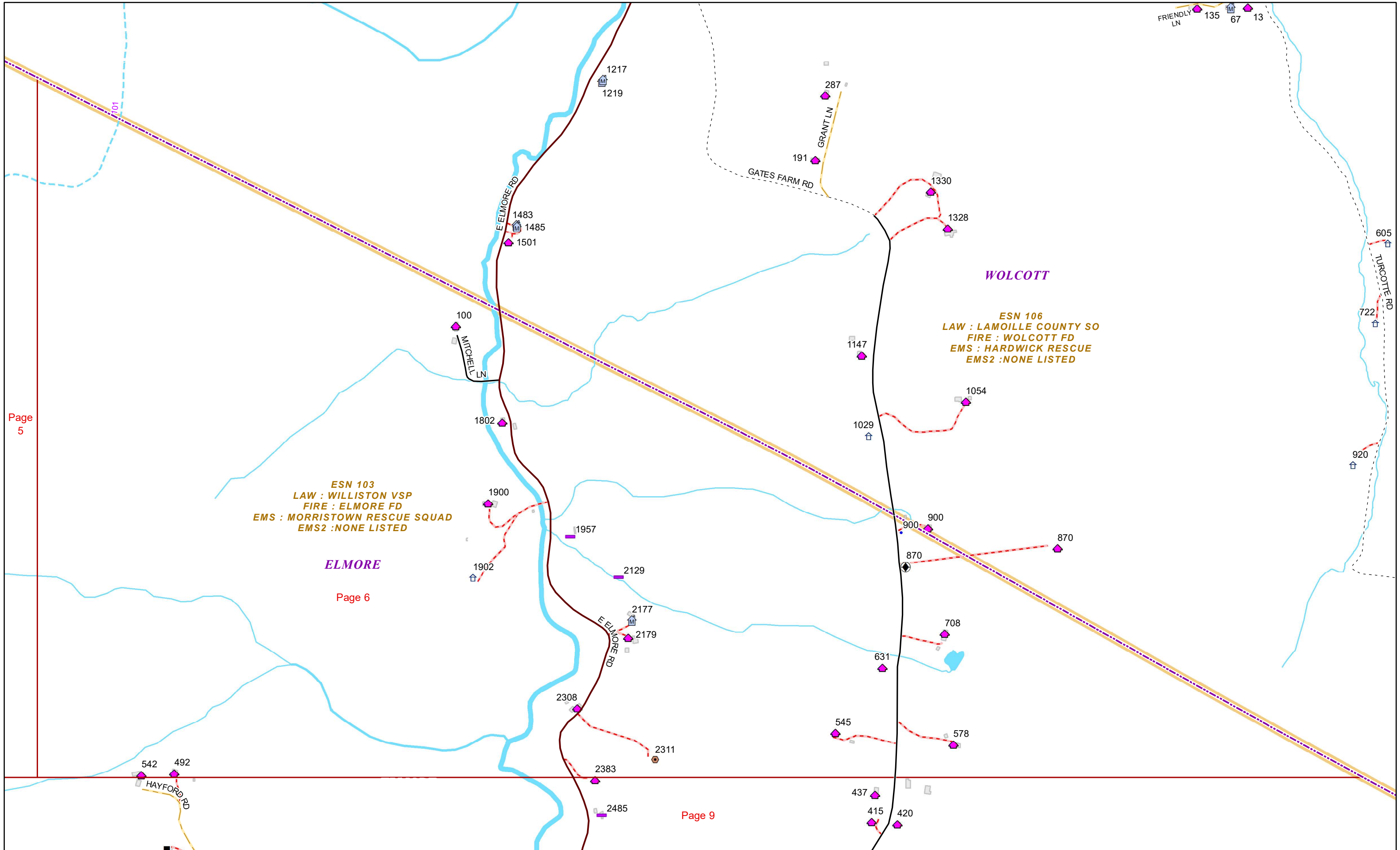
Page 9



ESN 525  
LAW : LAMOILLE COUNTY SO  
FIRE : WOLCOTT FD  
EMS : MORRISTOWN RESCUE SQUAD  
EMS2 : NONE LISTED

ESN 106  
LAW : LAMOILLE COUNTY SO  
FIRE : WOLCOTT FD  
EMS : HARDWICK RESCUE  
EMS2 : NONE LISTED

ESN 103  
LAW : WILLISTON VSP  
FIRE : ELMORE FD  
EMS : MORRISTOWN RESCUE SQUAD  
EMS2 : NONE LISTED



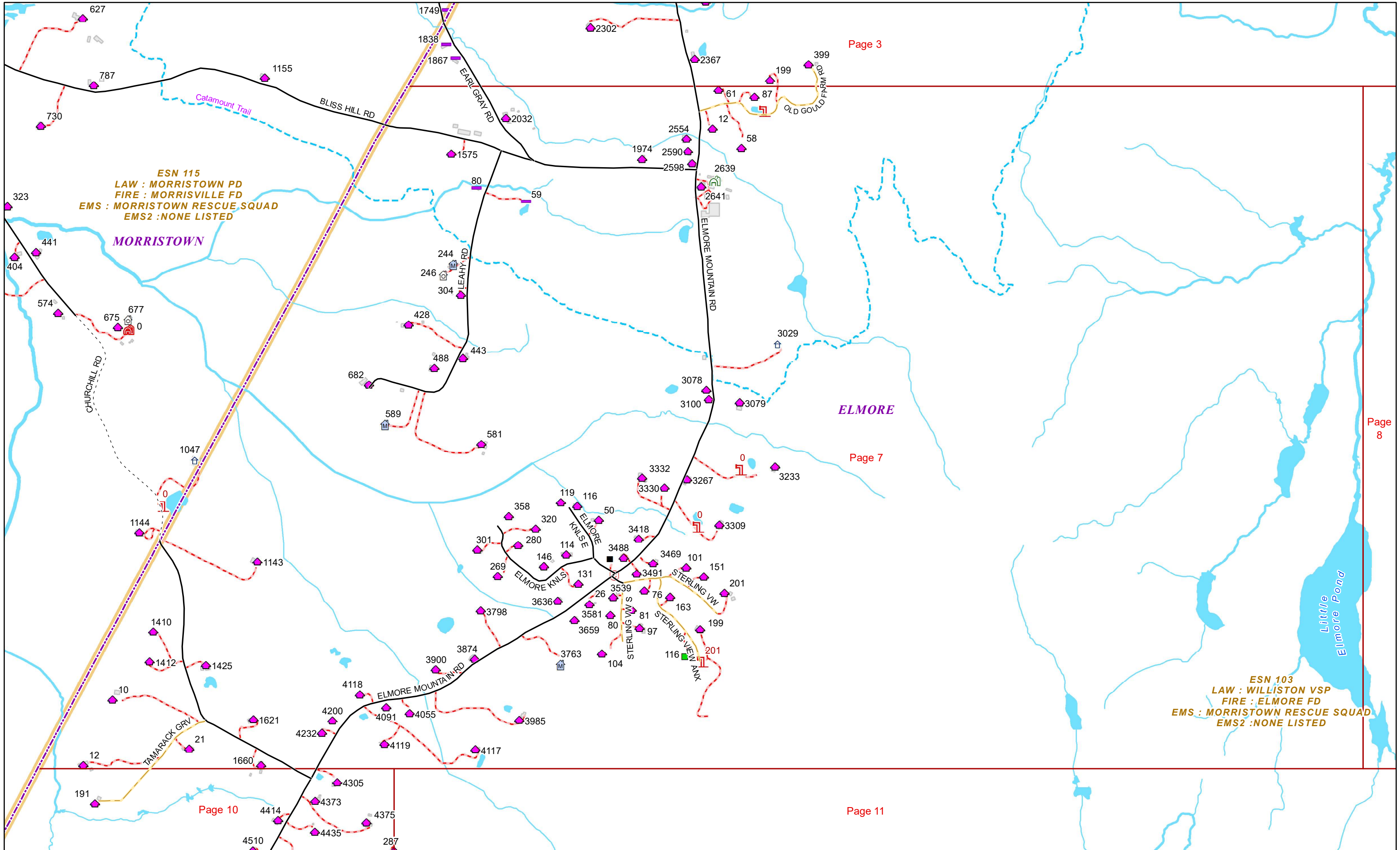
Page 5

Page 6

Page 9







Page 3

Page 8

Page 7

Page 10

Page 11

ESN 115  
LAW : MORRISTOWN PD  
FIRE : MORRISVILLE FD  
EMS : MORRISTOWN RESCUE SQUAD  
EMS2 : NONE LISTED

ESN 103  
LAW : WILLISTON VSP  
FIRE : ELMORE FD  
EMS : MORRISTOWN RESCUE SQUAD  
EMS2 : NONE LISTED







ESN 103  
LAW : WILLISTON VSP  
FIRE : ELMORE FD  
EMS : MORRISTOWN RESCUE SQUAD  
EMS2 : NONE LISTED

ESN 106  
LAW : LAMOILLE COUNTY SO  
FIRE : WOLCOTT FD  
EMS : HARDWICK RESCUE  
EMS2 : NONE LISTED

WOLCOTT

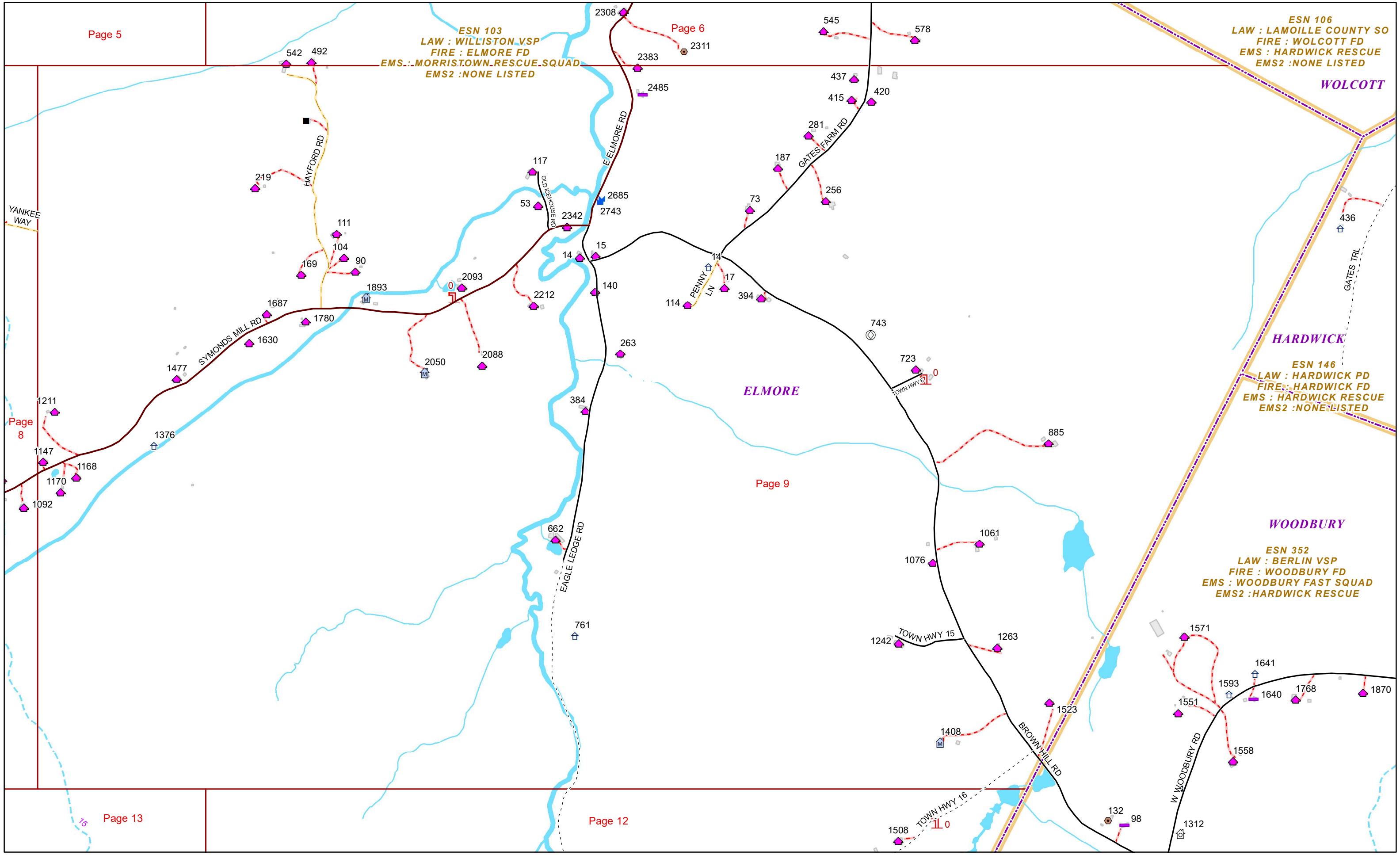
HARDWICK

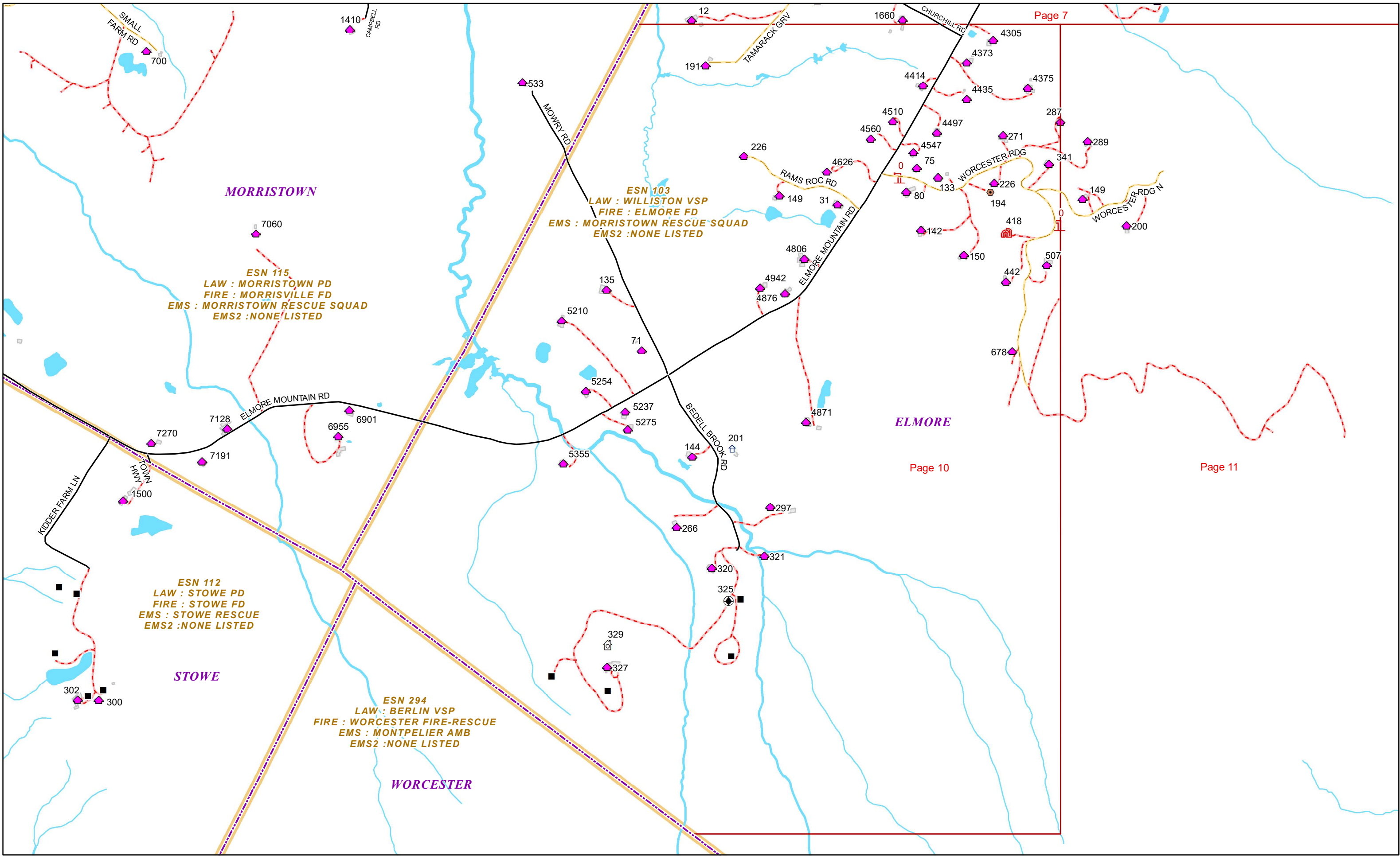
ESN 146  
LAW : HARDWICK PD  
FIRE : HARDWICK FD  
EMS : HARDWICK RESCUE  
EMS2 : NONE LISTED

WOODBURY

ESN 352  
LAW : BERLIN VSP  
FIRE : WOODBURY FD  
EMS : WOODBURY FAST SQUAD  
EMS2 : HARDWICK RESCUE

ELMORE





MORRISTOWN

ELMORE

STOWE

WORCESTER

**ESN 115**  
LAW : MORRISTOWN PD  
FIRE : MORRISVILLE FD  
EMS : MORRISTOWN RESCUE SQUAD  
EMS2 : NONE LISTED

**ESN 103**  
LAW : WILLISTON VSP  
FIRE : ELMORE FD  
EMS : MORRISTOWN RESCUE SQUAD  
EMS2 : NONE LISTED

**ESN 112**  
LAW : STOWE PD  
FIRE : STOWE FD  
EMS : STOWE RESCUE  
EMS2 : NONE LISTED

**ESN 294**  
LAW : BERLIN VSP  
FIRE : WORCESTER FIRE-RESCUE  
EMS : MONTPELIER AMB  
EMS2 : NONE LISTED

SMALL FARM RD

CAMPBELL RD

TAMARACK GRV

CHURCHILL RD

MOIRY RD

RAMS ROC RD

WORCESTER RDG

WORCESTER RDG N

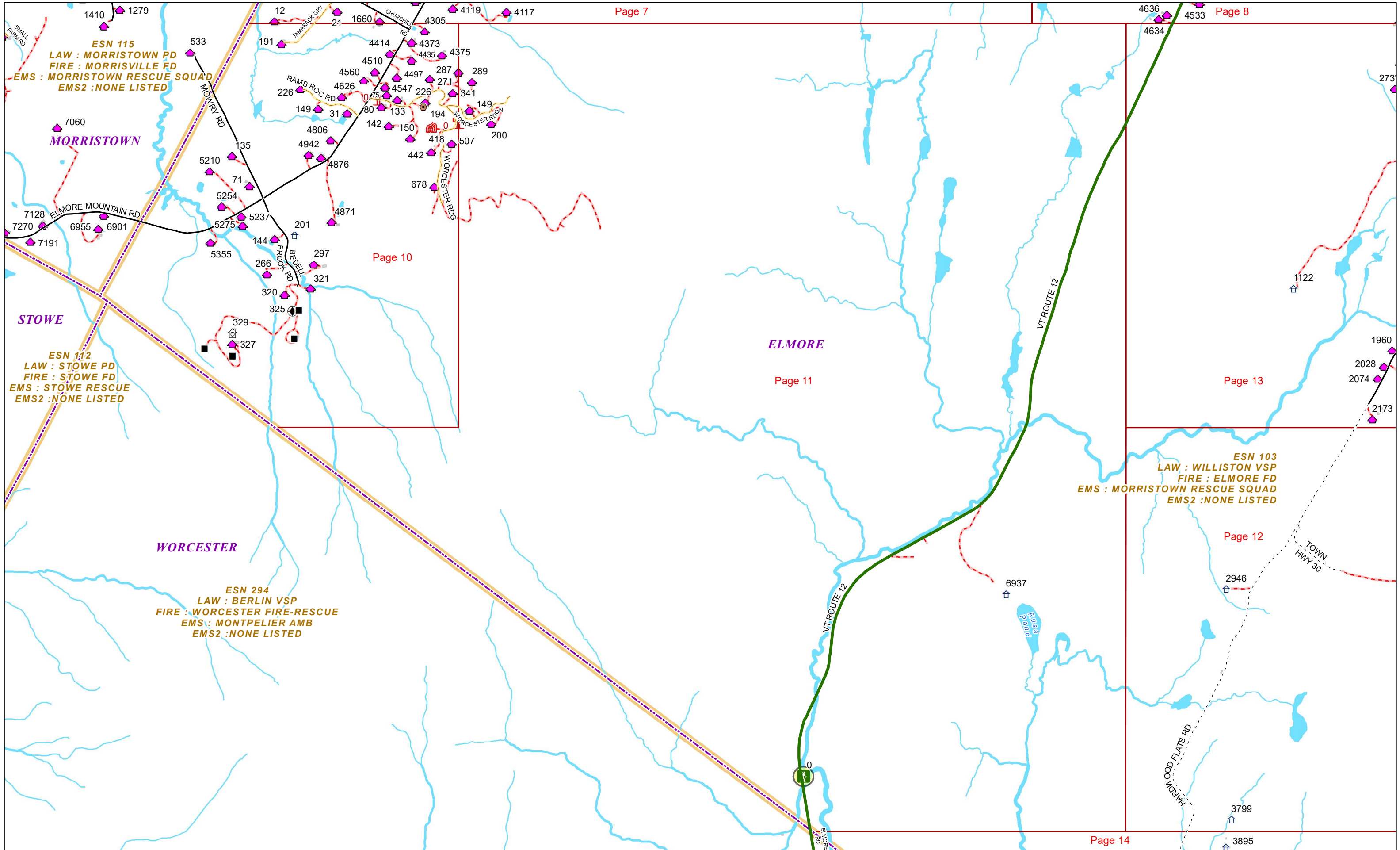
ELMORE MOUNTAIN RD

BEDELL BROOK RD

KIDDER FARM LN

TOWN HWY





Page 7

Page 8

Page 10

Page 11

Page 13

Page 12

Page 14

**ESN 115**  
LAW : MORRISTOWN PD  
FIRE : MORRISVILLE FD  
EMS : MORRISTOWN RESCUE SQUAD  
EMS2 : NONE LISTED

**ESN 112**  
LAW : STOWE PD  
FIRE : STOWE FD  
EMS : STOWE RESCUE  
EMS2 : NONE LISTED

**ESN 294**  
LAW : BERLIN VSP  
FIRE : WORCESTER FIRE-RESCUE  
EMS : MONTPELIER AMB  
EMS2 : NONE LISTED

**ESN 103**  
LAW : WILLISTON VSP  
FIRE : ELMORE FD  
EMS : MORRISTOWN RESCUE SQUAD  
EMS2 : NONE LISTED

MORRISTOWN

STOWE

WORCESTER

ELMORE

VT ROUTE 12

VT ROUTE 12

HARDWOOD FLATS RD

TOWN HWY 30

SMALL FARM RD

MOVRY RD

RAMS ROC RD

CHURCHILL RD

WORCESTER RD

WORCESTER RD

ELMORE MOUNTAIN RD

BROOK RD

BEDELL

Buses Pond

ELMORE RD

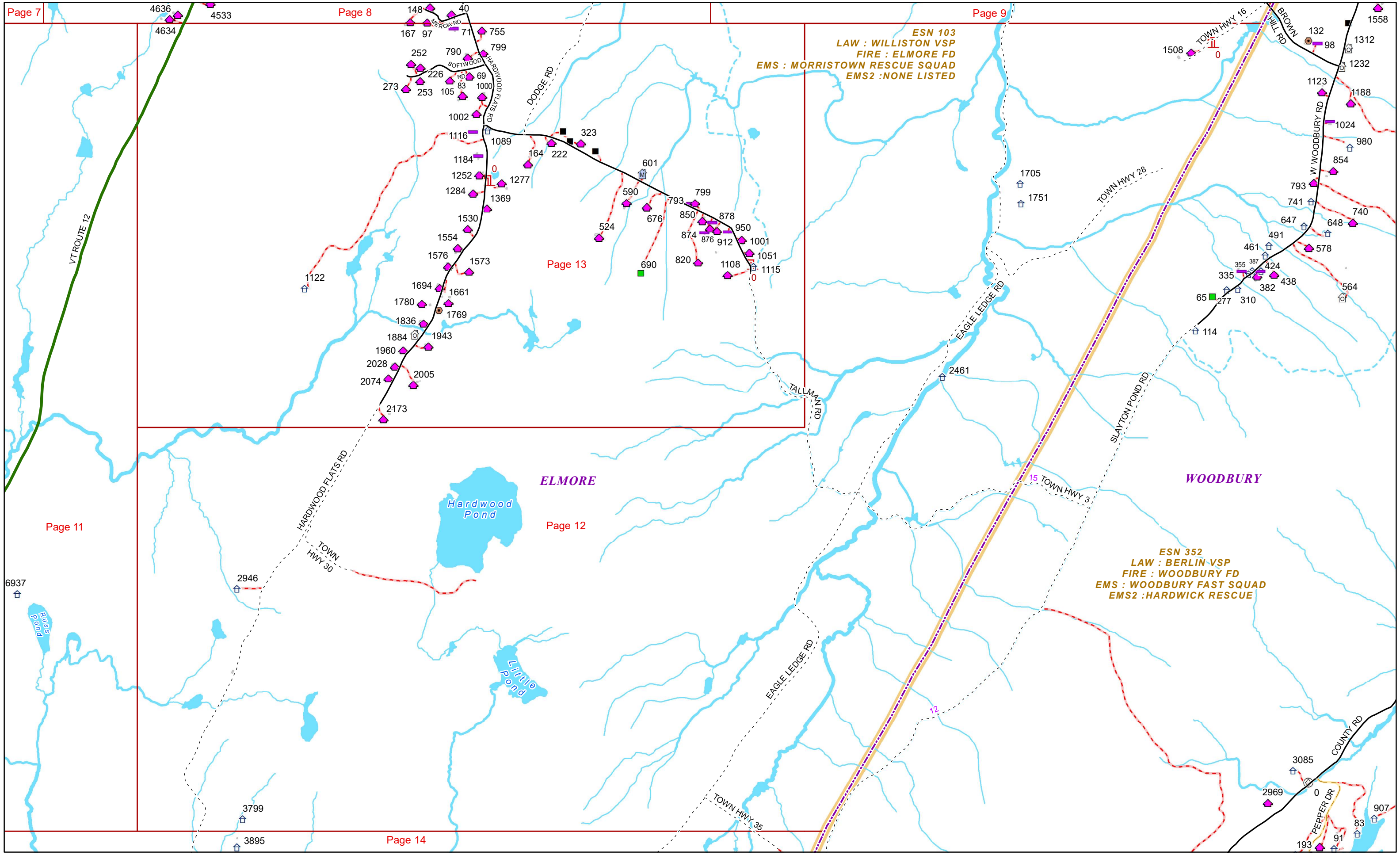
Page 11

Date: 1/19/2023

1 in = 1,586 feet







**ESN 103**  
LAW : WILLISTON VSP  
FIRE : ELMORE FD  
EMS : MORRISTOWN RESCUE SQUAD  
EMS2 : NONE LISTED

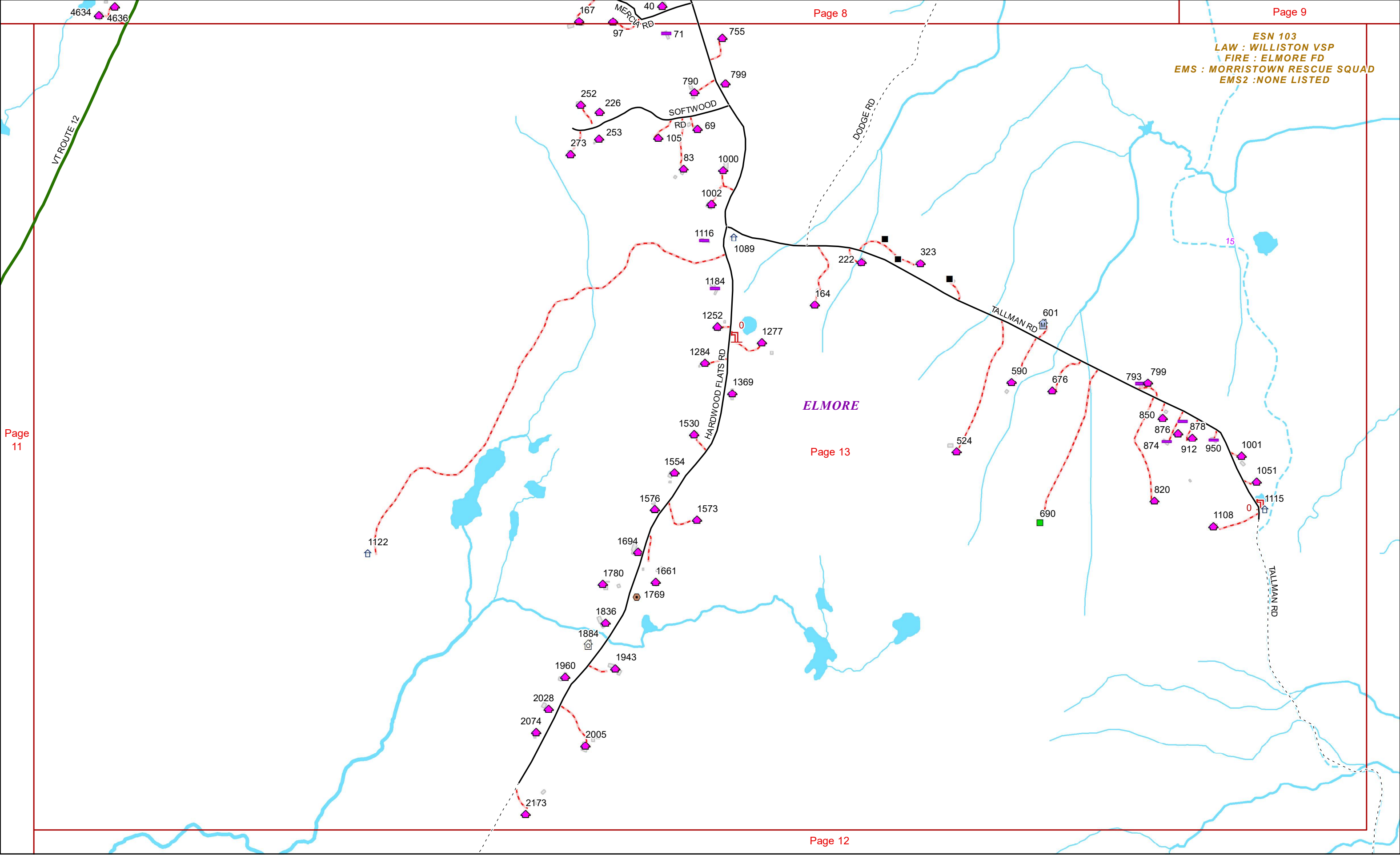
**ESN 352**  
LAW : BERLIN-VSP  
FIRE : WOODBURY FD  
EMS : WOODBURY FAST SQUAD  
EMS2 : HARDWICK RESCUE

**ELMORE**

**WOODBURY**



ESN 103  
LAW : WILLISTON VSP  
FIRE : ELMORE FD  
EMS : MORRISTOWN RESCUE SQUAD  
EMS2 : NONE LISTED





ESN 103  
LAW : WILLISTON VSP  
FIRE : ELMORE FD  
EMS : MORRISTOWN-RESCUE-SQUAD  
EMS2 : NONE LISTED

ESN 294  
LAW : BERLIN VSP  
FIRE : WORCESTER-FIRE-RESCUE  
EMS : MONTPELIER AMB  
EMS2 : NONE LISTED

ESN 295  
LAW : BERLIN VSP  
FIRE : WOODBURY-EAST MONTPELIER FD  
EMS : EAST MONTPELIER FD-EMS  
EMS2 : NONE LISTED

ESN 352  
LAW : BERLIN VSP  
FIRE : WOODBURY FD  
EMS : WOODBURY FAST SQUAD  
EMS2 : HARDWICK RESCUE

ELMORE

WORCESTER

WOODBURY

CALAIS

