

VERMONT E9-1-1 MapBook

Ferdinand

E9-1-1 MapBook with GIS Data

Use constraints: The 9-1-1 related data layers (Esites, Landmarks, Roads, Driveways, Footprints, Atlas Sheets, ESZ, etc.) were developed and designed for Enhanced 9-1-1 purposes only. The user should understand that the nature of the Enhanced 9-1-1 data layers means they are never complete. **Each municipal government is responsible for maintenance of the E9-1-1 database.** Other data (non-E9-1-1 related) used in the Vermont E9-1-1 MapBook is acquired from the Vermont Center for Geographic Information (VCGI) (vcgi.vermont.gov) and local Regional Planning Commissions.

Disclaimer:
This Vermont E9-1-1 MapBook and GIS data is for general reference only. Data layers that appear on the map may or may not be accurate, current or otherwise reliable. The E9-1-1 Board and the State of Vermont make no representations of any kind, including but not limited to the warranties of merchantability or fitness for a particular use, not are any such warranties to be implied with respect to the GIS data and MapBook.

For Questions/Updates:
Contact VT Enhanced 9-1-1 Board:
Phone: 802-828-4911
Email: e911.info@vermont.gov
Website: e911.vermont.gov



























11/22/2022



























































Legend





























ESITES




























SITETYPE

-  **COMMERCIAL
-  **CULTURAL
-  **EDUCATIONAL
-  **GOVERNMENT
-  **INDUSTRIAL
-  **OTHER COMMERCIAL
-  **PUBLIC GATHERING
-  **UTILITY
-  ABANDONED
-  ACCESS POINT
-  ACCESSORY BARN
-  ACCESSORY BUILDING
-  AIR SUPPORT / MAINTENANCE FACILITY
-  AIR TRAFFIC CONTROL CENTER / COMMAND CENTER
-  AIRPORT TERMINAL
-  AMBULANCE SERVICE
-  AUDITORIUM / CONCERT HALL / THEATER / OPERA HOUSE
-  BANK
-  BOAT RAMP / DOCK
-  BORDER CROSSING
-  BORDER PATROL
-  BREWERY
-  BUS STATION / DISPATCH FACILITY
-  CAMP
-  CAMPGROUND
-  CEMETERY

-  CITY / TOWN HALL
-  COAST GUARD
-  COLLEGE / UNIVERSITY
-  COMMERCIAL CONSTRUCTION SERVICE
-  COMMERCIAL FARM
-  COMMERCIAL GARAGE
-  COMMERCIAL W/RESIDENCE
-  COMMUNICATION BOX
-  COMMUNICATION TOWER
-  COMMUNITY / RECREATION FACILITY
-  CONDOMINIUM
-  COURT HOUSE
-  CUSTOMS SERVICE
-  DAY CARE FACILITY
-  DEVELOPMENT SITE
-  EBS TOWER
-  EMERGENCY PHONE / CALLBOX
-  FAIR / EXHIBITION/ RODEO GROUNDS
-  FERRY TERMINAL / DISPATCH FACILITY
-  FIRE STATION
-  FISH FARM / HATCHERY
-  FITNESS FACILITY
-  FOOD DISTRIBUTION CENTER
-  GAS STATION
-  GATED W/BUILDING
-  GATED W/O BUILDING
-  GOLF COURSE
-  GRAVEL PIT / QUARRY / MINE




















-  GREENHOUSE / NURSERY
-  GROCERY STORE
-  HARBOR / MARINA
-  HAZARDOUS MATERIALS FACILITY
-  HAZARDOUS STORAGE FACILITY
-  HEALTH CLINIC
-  HELIPAD / HELIPORT / HELISPOT
-  HISTORIC SITE / POINT OF INTEREST
-  HOSPITAL / MEDICAL CENTER
-  HOUSE OF WORSHIP
-  HYDROELECTRIC FACILITY
-  ICE ARENA
-  INSTITUTIONAL RESIDENCE / DORM / BARRACKS
-  LANDFILL
-  LAW ENFORCEMENT
-  LIBRARY
-  LODGING B&B / HOTEL / MOTEL / INN
-  LOOKOUT TOWER
-  LUMBER MILL / SAW MILL
-  MANUFACTURING FACILITY
-  MOBILE HOME
-  MORGUE
-  MULTI-FAMILY DWELLING
-  MUSEUM
-  NATIONAL GUARD /
-  NUCLEAR FACILITY
-  NURSING HOME / LONG TERM CARE
-  OFFICE BUILDING

-  OIL / GAS FACILITY
-  OTHER
-  OTHER RESIDENTIAL
-  OUTPATIENT CLINIC
-  PARK AND RIDE / COMMUTER
-  PHARMACY
-  PICNIC AREA
-  POST OFFICE
-  PRISON / CORRECTIONAL FACILITY
-  PRIVATE AND EXPRESS SHIPPING FACILITY
-  PSAP
-  PUBLIC BEACH
-  PUBLIC TELEPHONE
-  PUBLIC WATER SUPPLY INTAKE
-  PUBLIC WATER SUPPLY WELL
-  PUMP STATION
-  RACE TRACK / DRAGSTRIP
-  RAILROAD STATION
-  RESIDENTIAL FARM
-  REST STOP / ROADSIDE PARK
-  RESTAURANT
-  RETAIL FACILITY
-  RV HOOKUP
-  SCHOOL K / 12
-  SEASONAL HOME
-  SHOOTING RANGE
-  SINGLE FAMILY DWELLING
-  SKI AREA / ALPINE





-  SOLAR FACILITY
-  SPORTS ARENA /
-  STATE CAPITOL
-  STATE GARAGE
-  STATE GOVERNMENT FACILITY
-  STATE PARK
-  STORAGE UNITS
-  SUBSTATION
-  SUGARHOUSE
-  TEMPORARY STRUCTURE
-  TOWN GARAGE
-  TOWN OFFICE
-  TRAILHEAD
-  TRANSFER STATION
-  UNKNOWN
-  US FOREST FACILITY
-  US GOVERNMENT FACILITY
-  UTILITY POLE W/PHONE
-  VETERINARY HOSPITAL / CLINIC
-  VISITOR / INFORMATION CENTER
-  WAREHOUSE
-  WASTE / BIOMASS FACILITY
-  WASTEWATER TREATMENT PLANT
-  WATER TANK
-  WATER TOWER
-  WIND FACILITY / WIND TOWER
-  YOUTH CAMP

Legend

Roads

-  Interstate Highway
-  US Highway
-  State Highway
-  Town Highway Class 1
-  Town Highway Class 2
-  Town Highway Class 3
-  Town Highway Class 4
-  Private
-  Driveway
-  Discontinued Road
-  Legal Trail
-  Ferry
-  Military - no public access
-  National Forest Highway
-  State Forest Highway
-  Proposed
-  Rivers
-  Driveways
-  Railroad

Hydrants

-  Drafting Site
-  Dry Hydrant
-  Municipal Hydrant
-  Pressurized Hydrant

Townline





Emergency Service Zones



FootPrints

-  Airport
-  Solar Field
-  Alpine Trail Easiest
-  Alpine Trail Intermediate
-  Alpine Trail Advanced
-  Alpine Trail Expert
-  Alpine Glade Marked
-  Alpine Glade Not Marked
-  Building
-  Farm
-  Golf Course
-  Quarry
-  Park
-  Shopping Center
-  Stadium/Arena
-  Other

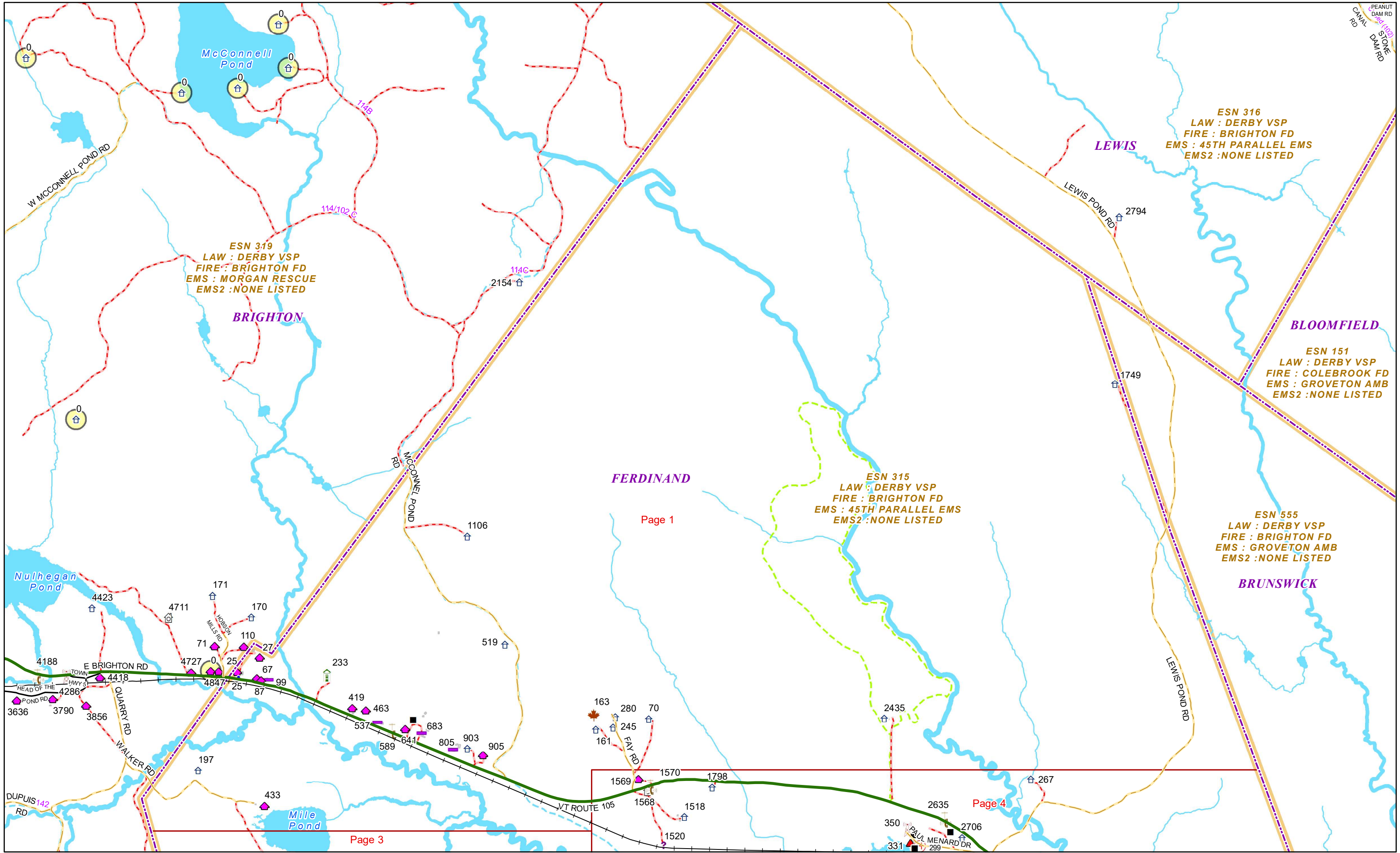
Addressing Error

-  Orange - Duplicated Addressed Building
-  Yellow - Unnumbered Building

	Community	Low	High	Pages
-- B --				
BRIDGET LN	FERDINAND	1	1883	3
-- D --				
DANS WAY	BRIGHTON	2145	2713	2
DANS WAY	FERDINAND	1	2144	2
DC LINE RD	FERDINAND	1	1038	8
-- E --				
E BRIGHTON RD	BRIGHTON	4875	4894	1
-- F --				
FAY RD	FERDINAND	1	292	1,4
-- L --				
LEWIS POND RD	FERDINAND	1	1722	1,4
LEWIS POND RD	BRUNSWICK	1723	2476	1
-- M --				
MADISON BROOK RD	FERDINAND	1	2643	8
MADISON BROOK RD	EAST HAVEN	2644	298	8
MCCONNEL POND RD	FERDINAND	1	1360	1
MORROW TRL	FERDINAND	1	756	6,7
MOUNT SENECA RD	FERDINAND	1	738	6
MR B RD	FERDINAND	1	758	3,4
-- N --				
NOTCH POND RD	BRUNSWICK	1023	2576	3
NOTCH POND RD	FERDINAND	1	1002	3,6,7
-- O --				
OUIMETTE WAY	BRIGHTON	1	424	2
OUIMETTE WAY	FERDINAND	425	1240	2

	Community	Low	High	Pages
OUIMETTE WAY	FERDINAND	1241	344	1,2,3,6
OUIMETTE WAY	FERDINAND	3442	4185	6
OZZIE WOODS DR	BRIGHTON	1	365	2
OZZIE WOODS DR	FERDINAND	1	78	2
-- P --				
PAUL MENARD DR	FERDINAND	1	358	4
PAUL STREAM RD	FERDINAND	1	4186	8,9
PAUL STREAM RD	MAIDSTONE	183	3016	8
PIT AND RO RD	FERDINAND	1	1236	2,3
-- R --				
RYANS RD	BRIGHTON	603	803	2
RYANS RD	FERDINAND	1	602	2
-- S --				
S AMERICA CAMP TRL	FERDINAND	1	384	6
S AMERICA POND RD	FERDINAND	1	4659	3,4,6
S AMERICA POND RD	FERDINAND	4660	7607	6,8
SPUR RD	FERDINAND	1	402	2,5
-- V --				
VT ROUTE 105	FERDINAND	1	962	1
VT ROUTE 105	FERDINAND	963	1498	1,4
VT ROUTE 105	FERDINAND	1499	4800	4
-- W --				
WALKER RD	BRIGHTON	1	131	1
WALKER RD	FERDINAND	1	436	1
WEST MOUNTAIN POND RD	FERDINAND	3700	5974	8
WEST MOUNTAIN POND RD	MAIDSTONE	1287	3699	8
WEST MOUNTAIN POND RD	MAIDSTONE	5975	6706	8

	Community	Low	High	Pages
--	-----------	-----	------	-------



ESN 319
LAW : DERBY VSP
FIRE : BRIGHTON FD
EMS : MORGAN RESCUE
EMS2 : NONE LISTED

ESN 316
LAW : DERBY VSP
FIRE : BRIGHTON FD
EMS : 45TH PARALLEL EMS
EMS2 : NONE LISTED

ESN 151
LAW : DERBY VSP
FIRE : COLEBROOK FD
EMS : GROVETON AMB
EMS2 : NONE LISTED

ESN 315
LAW : DERBY VSP
FIRE : BRIGHTON FD
EMS : 45TH PARALLEL EMS
EMS2 : NONE LISTED

ESN 555
LAW : DERBY VSP
FIRE : BRIGHTON FD
EMS : GROVETON AMB
EMS2 : NONE LISTED

FERDINAND

BRIGHTON

BLOOMFIELD

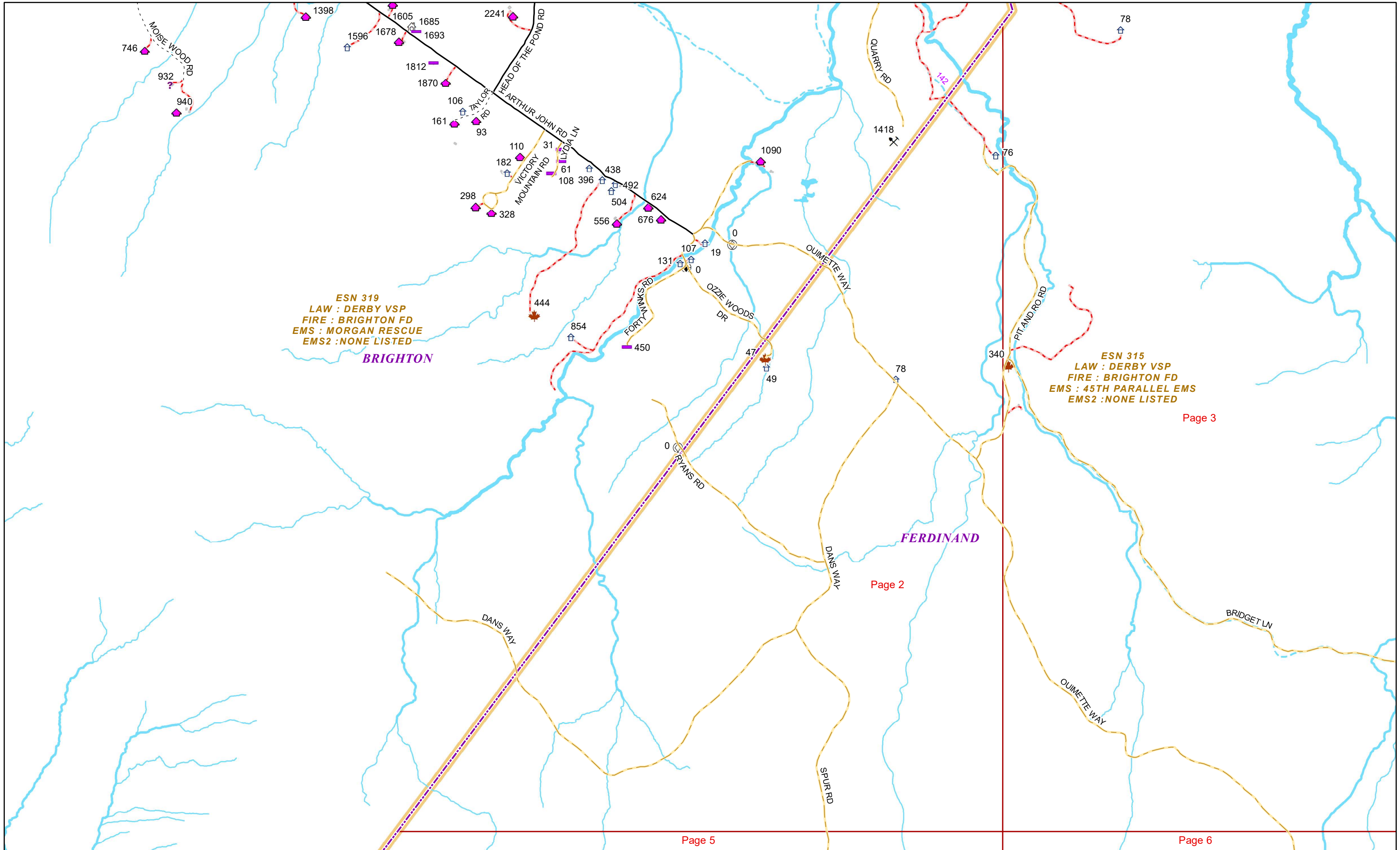
BRUNSWICK

Page 1

Page 3

Page 4





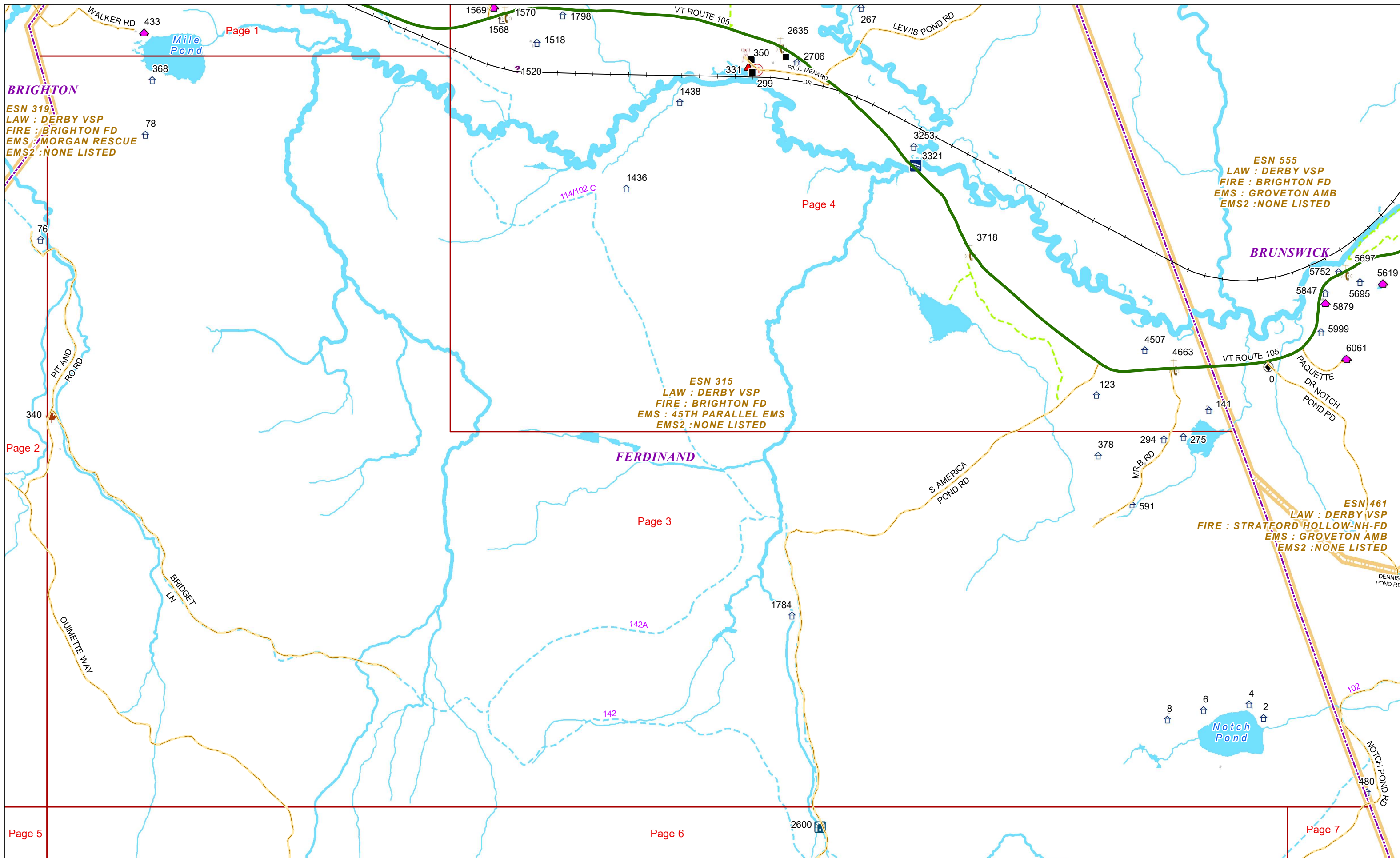
Page 3

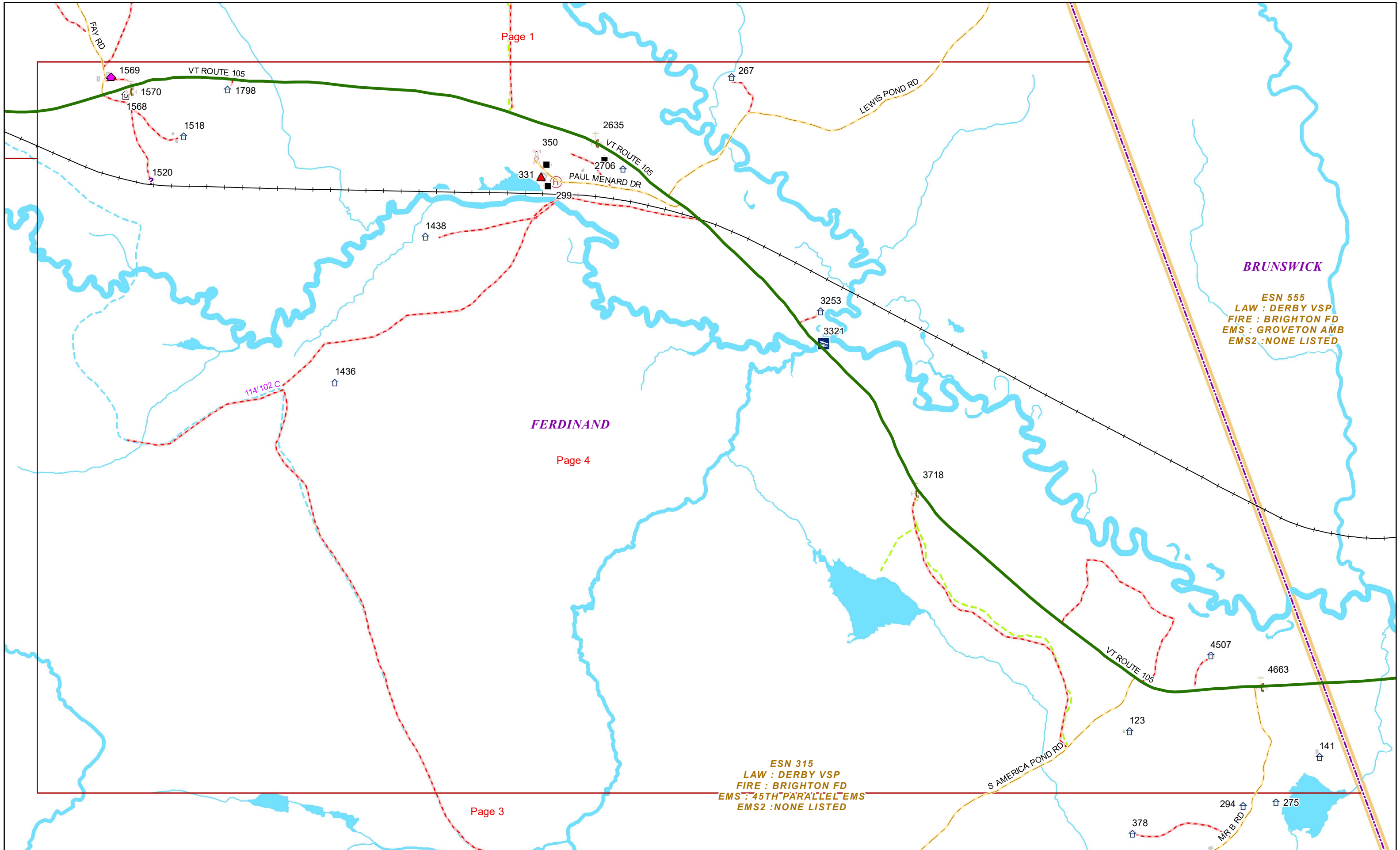
Page 2

Page 5

Page 6







BRUNSWICK
ESN 555
LAW : DERBY VSP
FIRE : BRIGHTON FD
EMS : GROVETON AMB
EMS2 : NONE LISTED

FERDINAND
Page 4

ESN 315
LAW : DERBY VSP
FIRE : BRIGHTON FD
EMS : 45TH PARALLEL EMS
EMS2 : NONE LISTED

Page 3

Page 1



ESN 319
LAW : DERBY VSP
FIRE : BRIGHTON FD
EMS : MORGAN RESCUE
EMS2 : NONE LISTED

BRIGHTON

ESN 315
LAW : DERBY VSP
FIRE : BRIGHTON FD
EMS : 45TH PARALLEL EMS
EMS2 : NONE LISTED

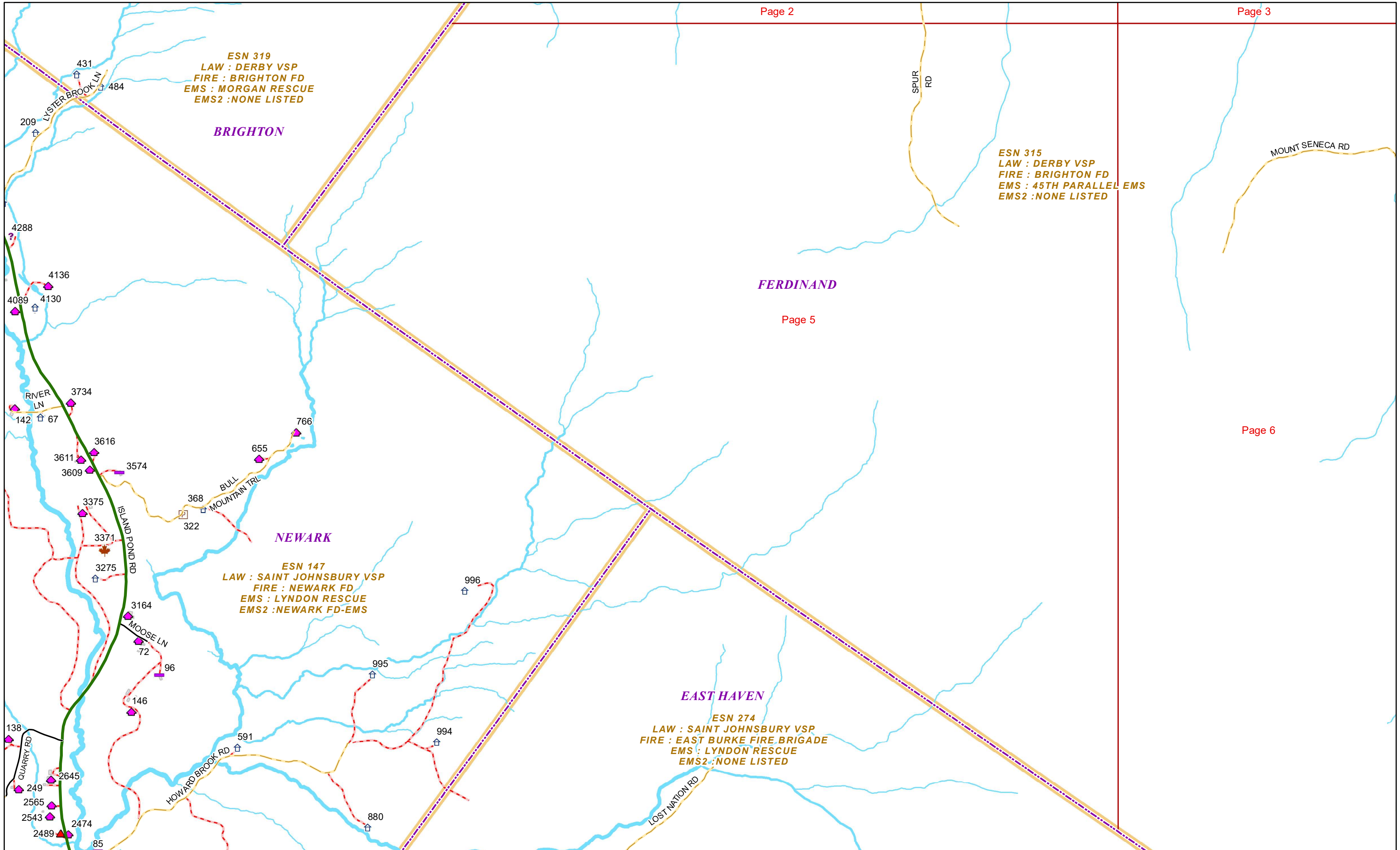
FERDINAND

NEWARK

ESN 147
LAW : SAINT JOHNSBURY VSP
FIRE : NEWARK FD
EMS : LYNDON RESCUE
EMS2 : NEWARK FD-EMS

EAST HAVEN

ESN 274
LAW : SAINT JOHNSBURY VSP
FIRE : EAST BURKE FIRE BRIGADE
EMS : LYNDON RESCUE
EMS2 : NONE LISTED



MOUNT SENECA RD

QUIMETTE WAY

NOTCH POND RD

MORROW TRL

S AMERICA POND RD

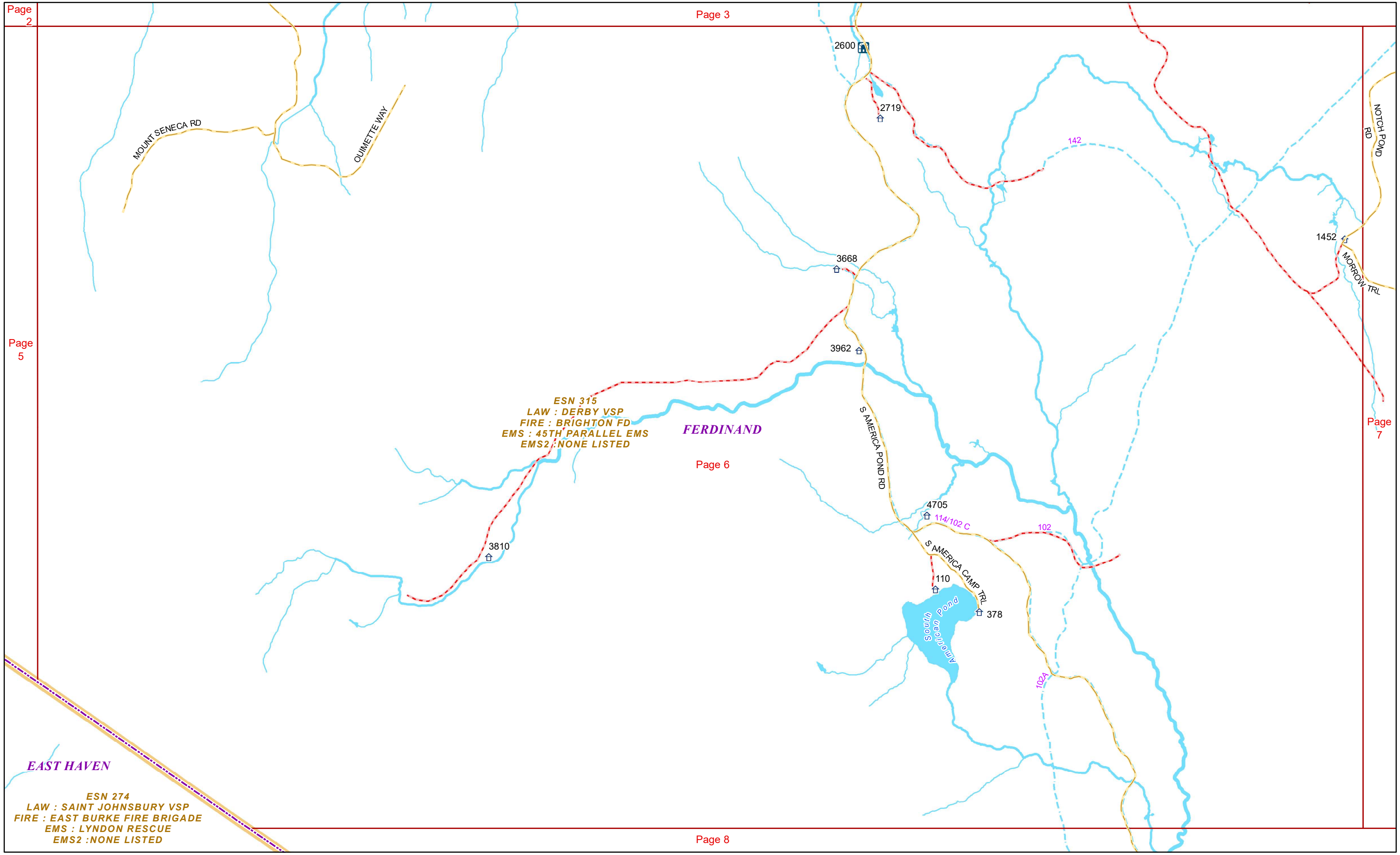
S AMERICA CAMP TRL

ESN 315
LAW : DERBY VSP
FIRE : BRIGHTON FD
EMS : 45TH PARALLEL EMS
EMS2 : NONE LISTED

FERDINAND

EAST HAVEN

ESN 274
LAW : SAINT JOHNSBURY VSP
FIRE : EAST BURKE FIRE BRIGADE
EMS : LYNDON RESCUE
EMS2 : NONE LISTED



ESN 315
LAW : DERBY VSP
FIRE : BRIGHTON FD
EMS : 45TH PARALLEL EMS
EMS2 : NONE LISTED

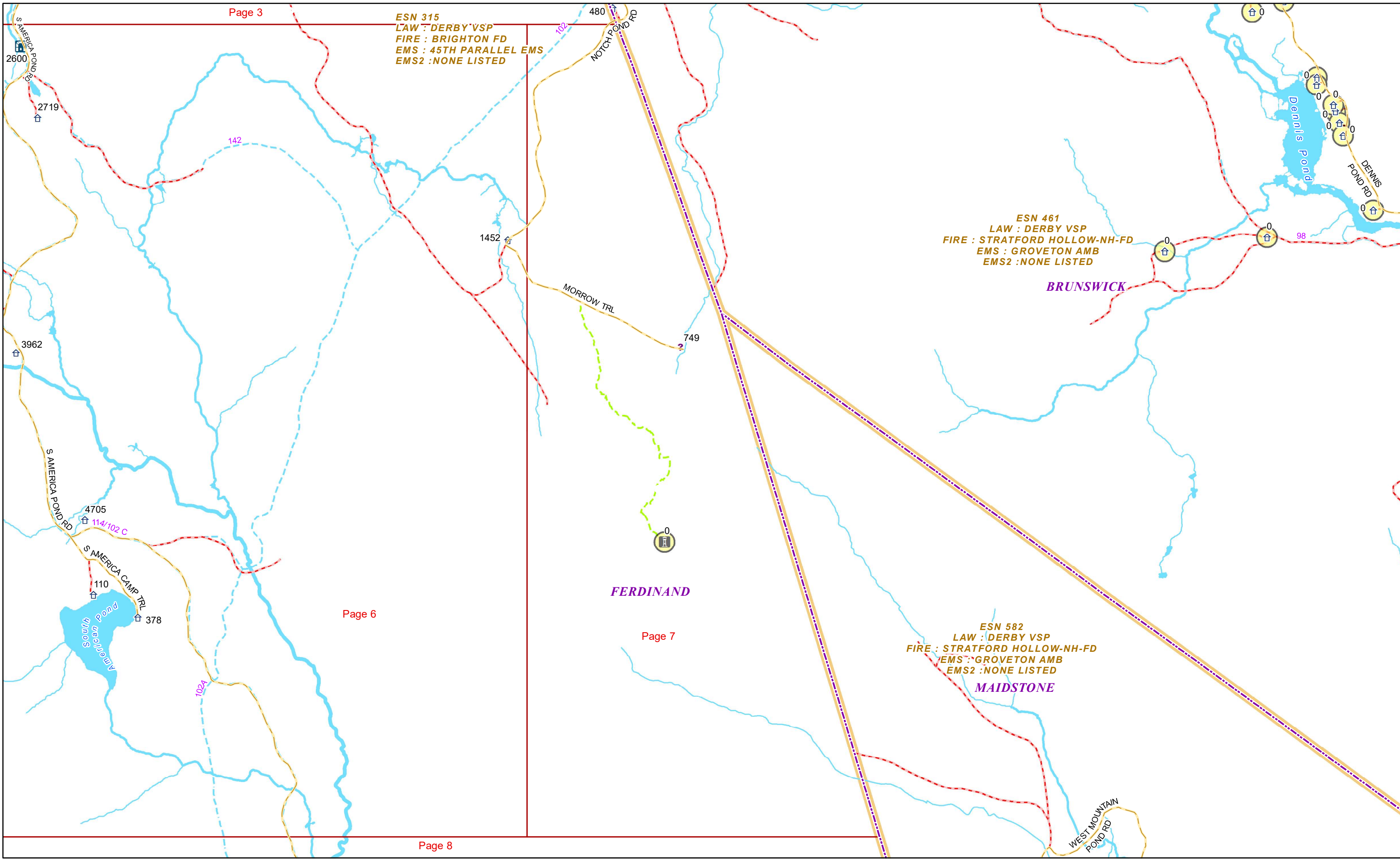
ESN 461
LAW : DERBY VSP
FIRE : STRATFORD HOLLOW-NH-FD
EMS : GROVETON AMB
EMS2 : NONE LISTED

ESN 582
LAW : DERBY VSP
FIRE : STRATFORD HOLLOW-NH-FD
EMS : GROVETON AMB
EMS2 : NONE LISTED

BRUNSWICK

FERDINAND

MAIDSTONE



ESN 582
LAW : DERBY VSP
FIRE : STRATFORD HOLLOW-NH-FD
EMS : GROVETON AMB
EMS2 : NONE LISTED

MAIDSTONE

FERDINAND

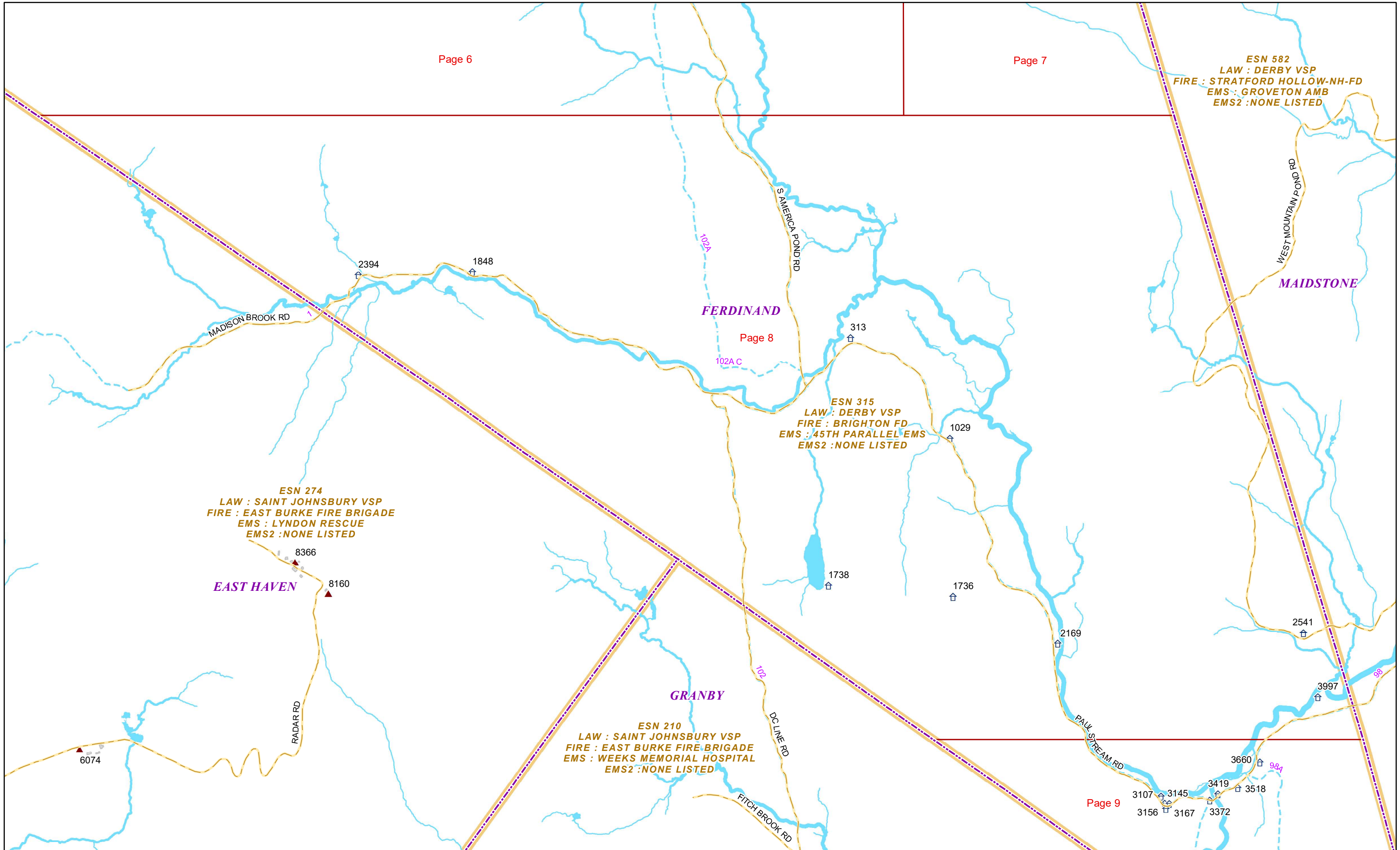
ESN 315
LAW : DERBY VSP
FIRE : BRIGHTON FD
EMS : 45TH PARALLEL EMS
EMS2 : NONE LISTED

ESN 274
LAW : SAINT JOHNSBURY VSP
FIRE : EAST BURKE FIRE BRIGADE
EMS : LYNDON RESCUE
EMS2 : NONE LISTED

EAST HAVEN

GRANBY

ESN 210
LAW : SAINT JOHNSBURY VSP
FIRE : EAST BURKE FIRE BRIGADE
EMS : WEEKS MEMORIAL HOSPITAL
EMS2 : NONE LISTED



ESN 315
LAW : DERBY VSP
FIRE : BRIGHTON FD
EMS : 45TH PARALLEL EMS
EMS2 : NONE LISTED

FERDINAND

ESN 582
LAW : DERBY VSP
FIRE : STRATFORD HOLLOW-NH-FD
EMS : GROVETON AMB
EMS2 : NONE LISTED

MAIDSTONE

ESN 210
LAW : SAINT JOHNSBURY VSP
FIRE : EAST BURKE FIRE BRIGADE
EMS : WEEKS MEMORIAL HOSPITAL
EMS2 : NONE LISTED

GRANBY

Maidstone Lake

