



VERMONT E9-1-1 MapBook

Fletcher

E9-1-1 MapBook with GIS Data

Use constraints: The 9-1-1 related data layers (Esites, Landmarks, Roads, Driveways, Footprints, Atlas Sheets, ESZ, etc.) were developed and designed for Enhanced 9-1-1 purposes only. The user should understand that the nature of the Enhanced 9-1-1 data layers means they are never complete. **Each municipal government is responsible for maintenance of the E9-1-1 database.** Other data (non-E9-1-1 related) used in the Vermont E9-1-1 MapBook is acquired from the Vermont Center for Geographic Information (VCGI) (vcgi.vermont.gov) and local Regional Planning Commissions.

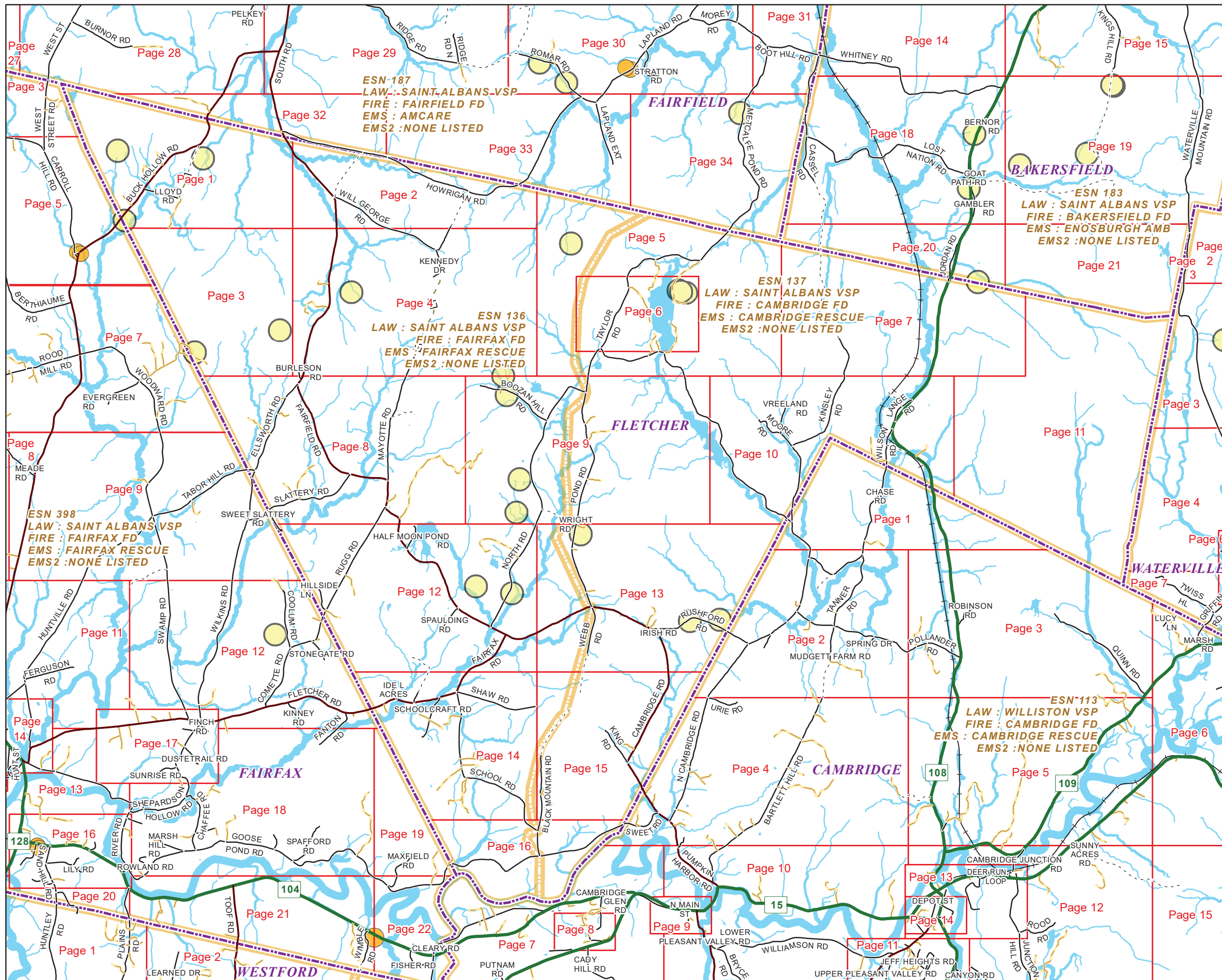
Disclaimer:

This Vermont E9-1-1 MapBook and GIS data is for general reference only. Data layers that appear on the map may or may not be accurate, current or otherwise reliable. The E9-1-1 Board and the State of Vermont make no representations of any kind, including but not limited to the warranties of merchantability or fitness for a particular use, not are any such warranties to be implied with respect to the GIS data and MapBook.

For Questions/Updates:

Contact VT Enhanced 9-1-1 Board:
Phone: 802-828-4911
Email: e911.info@vermont.gov
Website: e911.vermont.gov



























8/19/2022



























































Legend





























ESITES




























SITETYPE

-  **COMMERCIAL
-  **CULTURAL
-  **EDUCATIONAL
-  **GOVERNMENT
-  **INDUSTRIAL
-  **OTHER COMMERCIAL
-  **PUBLIC GATHERING
-  **UTILITY
-  ABANDONED
-  ACCESS POINT
-  ACCESSORY BARN
-  ACCESSORY BUILDING
-  AIR SUPPORT / MAINTENANCE FACILITY
-  AIR TRAFFIC CONTROL CENTER / COMMAND CENTER
-  AIRPORT TERMINAL
-  AMBULANCE SERVICE
-  AUDITORIUM / CONCERT HALL / THEATER / OPERA HOUSE
-  BANK
-  BOAT RAMP / DOCK
-  BORDER CROSSING
-  BORDER PATROL
-  BREWERY
-  BUS STATION / DISPATCH FACILITY
-  CAMP
-  CAMPGROUND
-  CEMETERY

-  CITY / TOWN HALL
-  COAST GUARD
-  COLLEGE / UNIVERSITY
-  COMMERCIAL CONSTRUCTION SERVICE
-  COMMERCIAL FARM
-  COMMERCIAL GARAGE
-  COMMERCIAL W/RESIDENCE
-  COMMUNICATION BOX
-  COMMUNICATION TOWER
-  COMMUNITY / RECREATION FACILITY
-  CONDOMINIUM
-  COURT HOUSE
-  CUSTOMS SERVICE
-  DAY CARE FACILITY
-  DEVELOPMENT SITE
-  EBS TOWER
-  EMERGENCY PHONE / CALLBOX
-  FAIR / EXHIBITION/ RODEO GROUNDS
-  FERRY TERMINAL / DISPATCH FACILITY
-  FIRE STATION
-  FISH FARM / HATCHERY
-  FITNESS FACILITY
-  FOOD DISTRIBUTION CENTER
-  GAS STATION
-  GATED W/BUILDING
-  GATED W/O BUILDING
-  GOLF COURSE
-  GRAVEL PIT / QUARRY / MINE




















-  GREENHOUSE / NURSERY
-  GROCERY STORE
-  HARBOR / MARINA
-  HAZARDOUS MATERIALS FACILITY
-  HAZARDOUS STORAGE FACILITY
-  HEALTH CLINIC
-  HELIPAD / HELIPORT / HELISPOT
-  HISTORIC SITE / POINT OF INTEREST
-  HOSPITAL / MEDICAL CENTER
-  HOUSE OF WORSHIP
-  HYDROELECTRIC FACILITY
-  ICE ARENA
-  INSTITUTIONAL RESIDENCE / DORM / BARRACKS
-  LANDFILL
-  LAW ENFORCEMENT
-  LIBRARY
-  LODGING B&B / HOTEL / MOTEL / INN
-  LOOKOUT TOWER
-  LUMBER MILL / SAW MILL
-  MANUFACTURING FACILITY
-  MOBILE HOME
-  MORGUE
-  MULTI-FAMILY DWELLING
-  MUSEUM
-  NATIONAL GUARD /
-  NUCLEAR FACILITY
-  NURSING HOME / LONG TERM CARE
-  OFFICE BUILDING

-  OIL / GAS FACILITY
-  OTHER
-  OTHER RESIDENTIAL
-  OUTPATIENT CLINIC
-  PARK AND RIDE / COMMUTER
-  PHARMACY
-  PICNIC AREA
-  POST OFFICE
-  PRISON / CORRECTIONAL FACILITY
-  PRIVATE AND EXPRESS SHIPPING FACILITY
-  PSAP
-  PUBLIC BEACH
-  PUBLIC TELEPHONE
-  PUBLIC WATER SUPPLY INTAKE
-  PUBLIC WATER SUPPLY WELL
-  PUMP STATION
-  RACE TRACK / DRAGSTRIP
-  RAILROAD STATION
-  RESIDENTIAL FARM
-  REST STOP / ROADSIDE PARK
-  RESTAURANT
-  RETAIL FACILITY
-  RV HOOKUP
-  SCHOOL K / 12
-  SEASONAL HOME
-  SHOOTING RANGE
-  SINGLE FAMILY DWELLING
-  SKI AREA / ALPINE





-  SOLAR FACILITY
-  SPORTS ARENA /
-  STATE CAPITOL
-  STATE GARAGE
-  STATE GOVERNMENT FACILITY
-  STATE PARK
-  STORAGE UNITS
-  SUBSTATION
-  SUGARHOUSE
-  TEMPORARY STRUCTURE
-  TOWN GARAGE
-  TOWN OFFICE
-  TRAILHEAD
-  TRANSFER STATION
-  UNKNOWN
-  US FOREST FACILITY
-  US GOVERNMENT FACILITY
-  UTILITY POLE W/PHONE
-  VETERINARY HOSPITAL / CLINIC
-  VISITOR / INFORMATION CENTER
-  WAREHOUSE
-  WASTE / BIOMASS FACILITY
-  WASTEWATER TREATMENT PLANT
-  WATER TANK
-  WATER TOWER
-  WIND FACILITY / WIND TOWER
-  YOUTH CAMP

Legend

Roads

-  Interstate Highway
-  US Highway
-  State Highway
-  Town Highway Class 1
-  Town Highway Class 2
-  Town Highway Class 3
-  Town Highway Class 4
-  Private
-  Driveway
-  Discontinued Road
-  Legal Trail
-  Ferry
-  Military - no public access
-  National Forest Highway
-  State Forest Highway
-  Proposed
-  Rivers
-  Driveways
-  Railroad

Hydrants

-  Drafting Site
-  Dry Hydrant
-  Municipal Hydrant
-  Pressurized Hydrant

Townline





Emergency Service Zones



FootPrints

-  Airport
-  Solar Field
-  Alpine Trail Easiest
-  Alpine Trail Intermediate
-  Alpine Trail Advanced
-  Alpine Trail Expert
-  Alpine Glade Marked
-  Alpine Glade Not Marked
-  Building
-  Farm
-  Golf Course
-  Quarry
-  Park
-  Shopping Center
-  Stadium/Arena
-  Other

Addressing Error

-  Orange - Duplicated Addressed Building
-  Yellow - Unnumbered Building

Named Roads

-- A --

Community	Low	High	Pages
ARMSTRONG MOUNTAIN RD	FLETCHER	1	154 9

-- B --

BAKERSFIELD RD	FLETCHER	1	1082 10
BAKERSFIELD RD	FLETCHER	1083	2314 7,10
BAKERSFIELD RD	FLETCHER	2315	2356 7
BLACK MOUNTAIN RD	FLETCHER	1	348 15,16
BLACK MOUNTAIN RD	FLETCHER	353	1294 15
BLACKBERRY HILL RD	FLETCHER	1	232 8
BOG RD	FLETCHER	1	218 14
BOOZAN HILL RD	FLETCHER	1	762 9
BOULDER LN	FLETCHER	1	129 8
BUCK HOLLOW RD	FAIRFAX	985	110 11
BUCK HOLLOW RD	FLETCHER	1102	2456 1
BUCK MOUNTAIN RD	FLETCHER	1	180 8
BURLESON RD	FLETCHER	1	88 4,8
BUTTERNUT LN	FLETCHER	1	174 12

-- C --

CAMBRIDGE RD	FLETCHER	1	912 12,13
CAMBRIDGE RD	FLETCHER	2847	2984 15
CAMBRIDGE RD	FLETCHER	913	1616 13
CAMBRIDGE RD	FLETCHER	1617	2846 13,15
CAMBRIDGE RD	FLETCHER	2985	3272 15
CHURCH ROCK PATH	FLETCHER	1	244 13
COLLINS DR	FLETCHER	1	137 1
COMETTE RD	FAIRFAX	217	226 12

-- D --

DEER RUN LN	FLETCHER	1	76 14
DRINKWINE RD	FLETCHER	1	266 8,12

-- E --

EARL RD	FLETCHER	1	110 14
---------	----------	---	--------

ELLSWORTH RD

-- F --

FAIRFAX RD	FLETCHER	762	939 14
FAIRFAX RD	FLETCHER	1	761 12,14
FAIRFAX RD	FLETCHER	940	1633 14
FAIRFIELD RD	FLETCHER	1	162 12
FAIRFIELD RD	FLETCHER	163	1354 12
FAIRFIELD RD	FLETCHER	1355	1670 8,12
FAIRFIELD RD	FLETCHER	1671	3594 8
FAIRFIELD RD	FLETCHER	3595	4354 4,8
FAIRFIELD RD	FLETCHER	4355	4584 2,4
FAIRFIELD RD	FLETCHER	4585	5436 1,2
FAIRFIELD RD	FLETCHER	5437	6212 12
FERGUSON RD	FLETCHER	1	614 14
FLETCHER RD	FAIRFAX	730	763 13
FLETCHER VIEW DR	FLETCHER	1	52 13

-- G --

GEDEON LN	FAIRFAX	1	10 3
GEDEON LN	FLETCHER	37	344 3
GOOSE POND RD	FAIRFAX	842	851 16

-- H --

HALF MOON POND RD	FLETCHER	1	252 12
HEMLOCK RD	FLETCHER	1	373 14
HIGH MEADOW RD	FLETCHER	1	424 8
HILLSIDE LN	FLETCHER	1	264 12
HOMESTEAD LN	FLETCHER	1	339 9
HOWRIGAN RD	FAIRFIELD	805	1058 2
HOWRIGAN RD	FLETCHER	1	1378 2
HUMMINGBIRD RD	FAIRFAX	1	52 16
HUMMINGBIRD RD	FLETCHER	53	107 16

-- I --

IDE L ACRES	FLETCHER	1	130 14
IRISH RD	FLETCHER	1	43 13

Community	Low	High	Pages
FLETCHER	1	1010	8

-- K --

KAYS WAY	FLETCHER	1	172 14
KENNEDY DR	FLETCHER	1	308 4
KING RD	FLETCHER	1	392 15
KINGSLAND HOLW	FLETCHER	1	212 1
KINSLEY RD	CAMBRIDGE	429	554 10
KINSLEY RD	FLETCHER	547	1198 10
KINSLEY RD	FLETCHER	1199	2518 7,10
KINSLEY RD	FLETCHER	2519	3468 7

-- L --

LANGE RD	FLETCHER	1	280 10
LAPLAND RD	FAIRFIELD	2287	3362 2
LEFT LN	FLETCHER	1	60 15
LLOYD RD	FLETCHER	1	351 1
LLOYD RD	FLETCHER	352	693 1,3

-- M --

MAPLE LN	FLETCHER	1	98 9,13
MAPLE TREE WAY	FLETCHER	1	185 8
MARSHALL RD	FLETCHER	1	248 10
MAYOTTE RD	FLETCHER	1	614 8
MAYOTTE RD	FLETCHER	615	1296 4,8
MAYOTTE RD	FLETCHER	1297	2122 4
MEADOW BROOK LN	FLETCHER	1	94 14
MEADOW RD	FLETCHER	1	206 10
MOORE RD	FLETCHER	1	468 10
MOUNTAIN VIEW DR	FLETCHER	1	136 15

-- N --

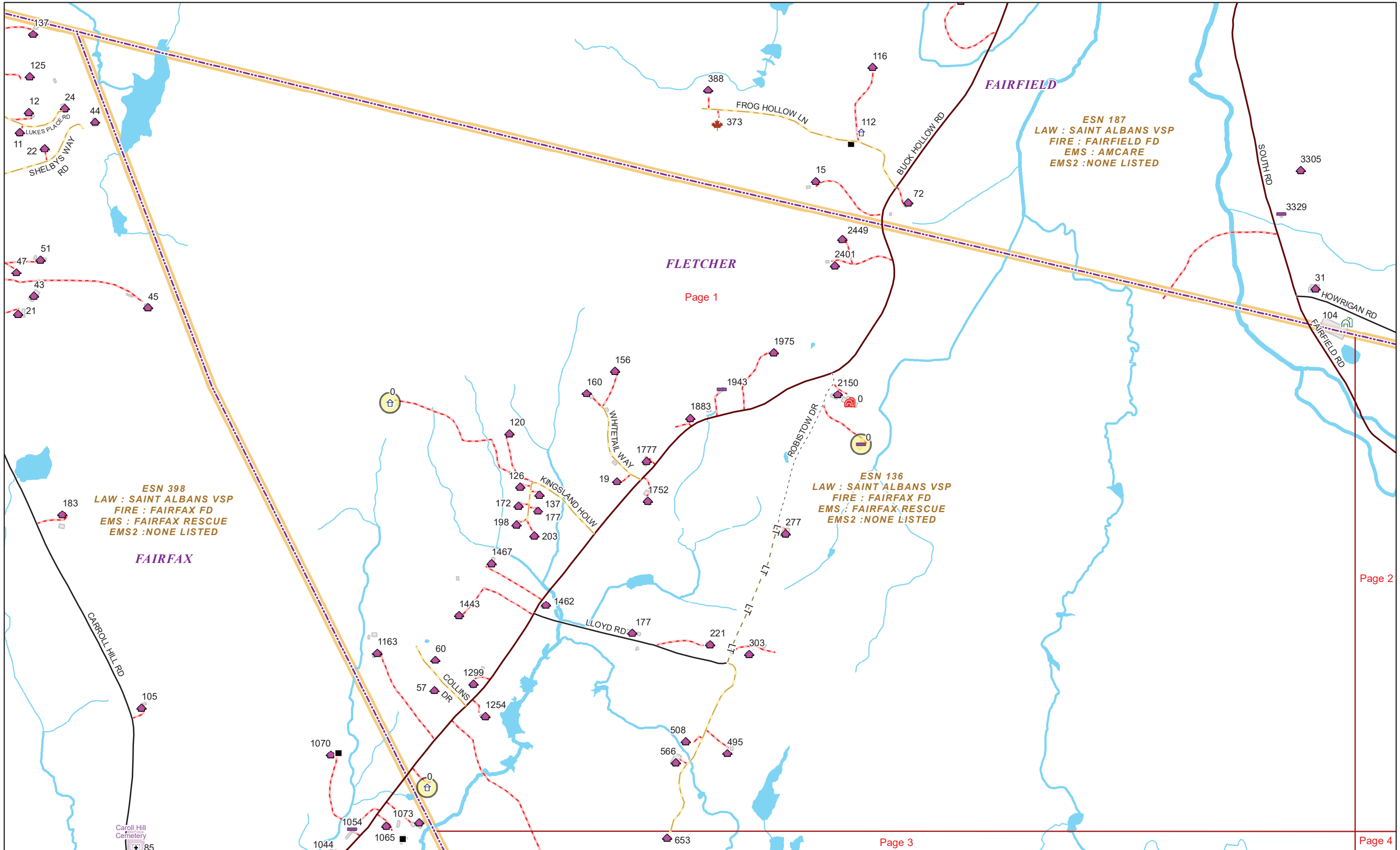
N CAMBRIDGE RD	CAMBRIDGE	4295	4589 10
NOBLE RD	FLETCHER	1	440 6
NORTH RD	FLETCHER	1	746 12
NORTH RD	FLETCHER	747	1277 9,12
NORTH RD	FLETCHER	1278	2746 9

-- O --

	Community	Low	High	Pages
OAK HILL RD	FLETCHER	1	89	13
OUSTINOFF RD	FLETCHER	1	122	14
OUSTINOFF RD	FLETCHER	123	270	14
-- P --				
PINE CLIFFS RD	FLETCHER	1	177	10
PINNACLE FARM RD	FLETCHER	1	146	9
POND RD	FLETCHER	26273	142	5,6
POND RD	FLETCHER	31433	252	5
POND RD	FLETCHER	1	840	13
POND RD	FLETCHER	841	848	9,13
POND RD	FLETCHER	849	2168	9
POND RD	FLETCHER	21692	6265	6,9
POND RD	FLETCHER	32533	300	5
POND RD	FLETCHER	33015	498	5,9,10
PUMPKIN HARBOR RD	CAMBRIDGE	1187	1261	15
-- R --				
RED MAPLE DR	FLETCHER	1	228	12
REYNOLDS RD	FLETCHER	1	378	5,6
RIVER RD	FLETCHER	899	1782	16
RIVER RD	FLETCHER	1	898	16
ROBISTOW DR	FLETCHER	1	544	1
ROCKY RD	FLETCHER	1	288	8
ROSS RD	FLETCHER	1	267	5,6
RUGG RD	FLETCHER	1	770	8,12
RUGG RD	FLETCHER	771	1200	12
RUSHFORD RD	CAMBRIDGE	1	246	13
RUSHFORD RD	FLETCHER	1	799	13
RYANS WAY	FLETCHER	1	355	4
-- S --				
S SHORE DR	FLETCHER	1	380	5,6
SCHIBI RD	FAIRFIELD	515	518	2
SCHIBI RD	FLETCHER	1	514	2
SCHOOL RD	FLETCHER	1	240	14
SCHOOL RD	FLETCHER	655	712	14
SCHOOL RD	FLETCHER	741	854	14
SCHOOL RD	FLETCHER	855	1804	14,16
SCHOOL RD	FLETCHER	1805	2046	16

	Community	Low	High	Pages
SCHOOL RD	FLETCHER	241	654	14
SCHOOL RD	FLETCHER	713	740	14
SCHOOLCRAFT RD	FLETCHER	253	456	14
SCHOOLCRAFT RD	FLETCHER	1	252	14
SCOTT RD	FLETCHER	1	116	5,6
SHAW RD	FLETCHER	1	792	14
SHORT RD	FLETCHER	1	41	7
SLATTERY RD	FLETCHER	1	930	8
SNIDE RD	FLETCHER	1	150	4
SOUTH RD	FAIRFIELD	3464	352	11
SPAULDING RD	FLETCHER	1	220	12
STONE LN	FLETCHER	1	168	14
STRAWBERRY HILL RD	FLETCHER	1	342	10
SUGAR HILL RD	FLETCHER	1	37	9
SUNSET DR	FLETCHER	1	1560	8,9
SWEET BERRY LN	FLETCHER	1	106	13
SWEET RD	CAMBRIDGE	251	404	16
SWEET SLATTERY RD	FAIRFAX	1	46	8
-- T --				
TABOR HILL RD	FAIRFAX	85	210	8
TABOR HILL RD	FLETCHER	211	280	8
TAYLOR RD	FLETCHER	1	646	6
TAYLOR RD	FLETCHER	647	1121	5,6
TAYLOR RD	FLETCHER	1122	1963	5
THE HILL RD	FLETCHER	1	159	15
THOMAS RD	FLETCHER	1	324	14
TITANS WAY	FLETCHER	1	114	8
TURGANTE RD	FLETCHER	1	382	14
-- V --				
VREELAND RD	FLETCHER	1	293	10
VT ROUTE 108 N	CAMBRIDGE	2706	4070	10
-- W --				
WEBB RD	FLETCHER	1	462	13
WEBB RD	FLETCHER	463	898	13,15
WHITETAIL WAY	FLETCHER	1	160	1
WILKINS RD	FAIRFAX	409	492	8
WILL GEORGE RD	FLETCHER	1	10	2

	Community	Low	High	Pages
WILL GEORGE RD	FLETCHER	11	1410	2,4
WILL GEORGE RD	FLETCHER	1411	1790	2
WILSON RD	FLETCHER	1	370	10
WINTERGREEN MOUNTAIN RD	FLETCHER	1	650	5,6
WOODS RD	FLETCHER	1	106	14
WOODS RD	FLETCHER	107	600	12,14
WRIGHT RD	FLETCHER	1	90	9,13
WRIGHT RD	FLETCHER	91	301	9



Page 1

Page 2

Page 3

Page 4

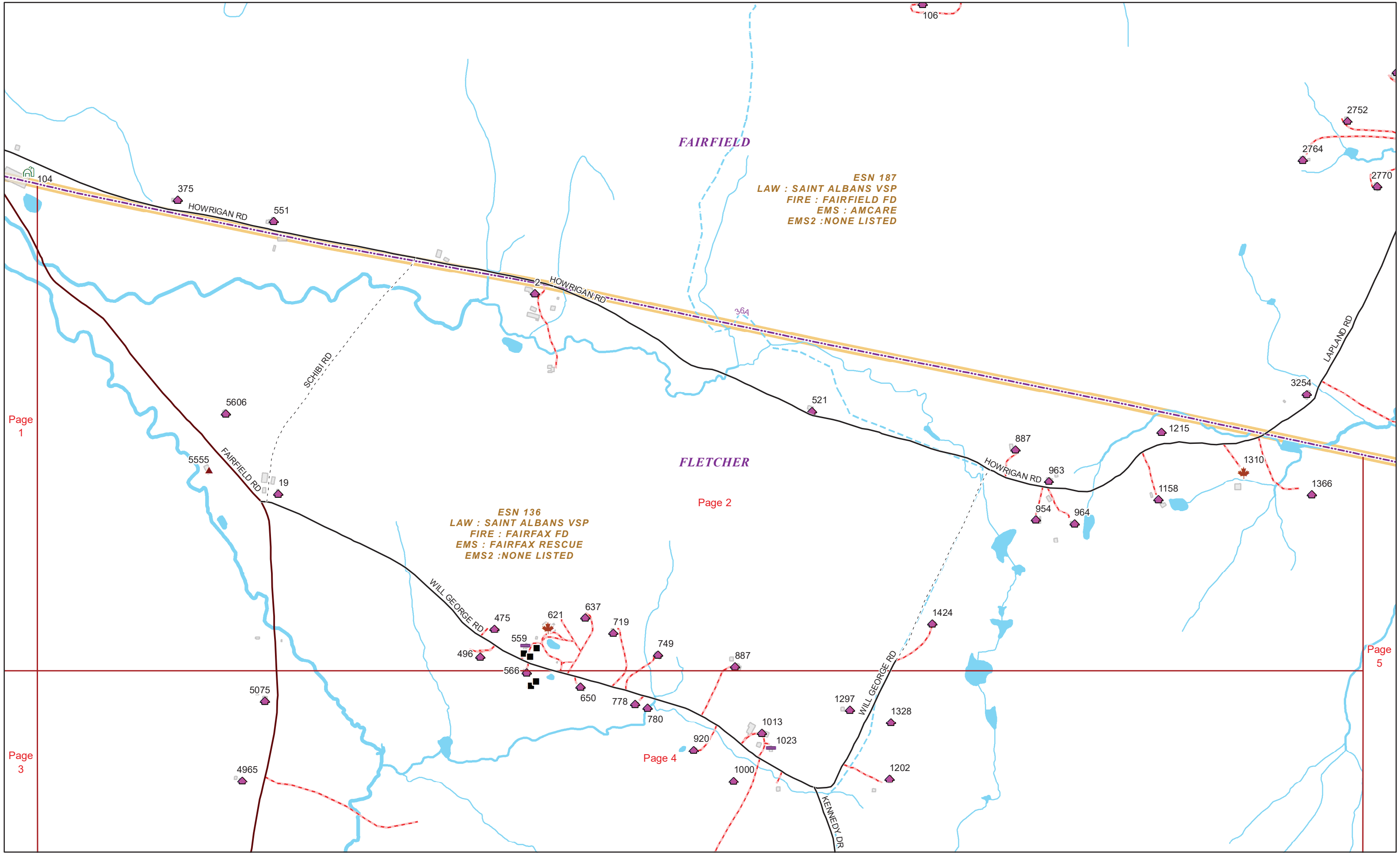


ESN 398
LAW : SAINT ALBANS VSP
FIRE : FAIRFAX FD
EMS : FAIRFAX RESCUE
EMS2 : NONE LISTED

ESN 187
LAW : SAINT ALBANS VSP
FIRE : FAIRFIELD FD
EMS : AMCARE
EMS2 : NONE LISTED

ESN 136
LAW : SAINT ALBANS VSP
FIRE : FAIRFAX FD
EMS : FAIRFAX RESCUE
EMS2 : NONE LISTED

Carroll Hill Cemetery



Page 1

FLETCHER

Page 2

Page 3

Page 4

Page 5



FLETCHER

Page 3

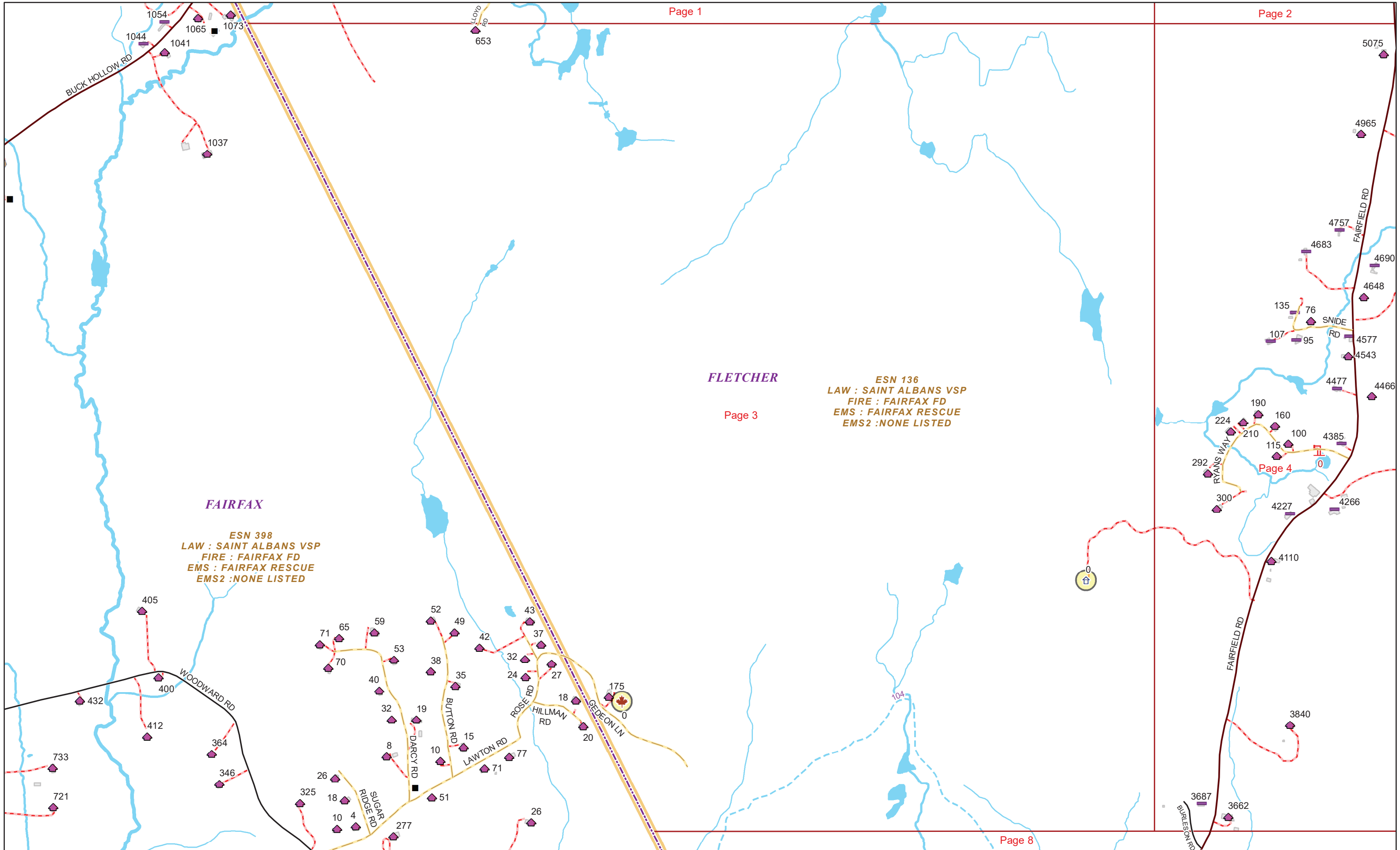
ESN 136
LAW : SAINT ALBANS VSP
FIRE : FAIRFAX FD
EMS : FAIRFAX RESCUE
EMS2 : NONE LISTED

FAIRFAX

ESN 398
LAW : SAINT ALBANS VSP
FIRE : FAIRFAX FD
EMS : FAIRFAX RESCUE
EMS2 : NONE LISTED

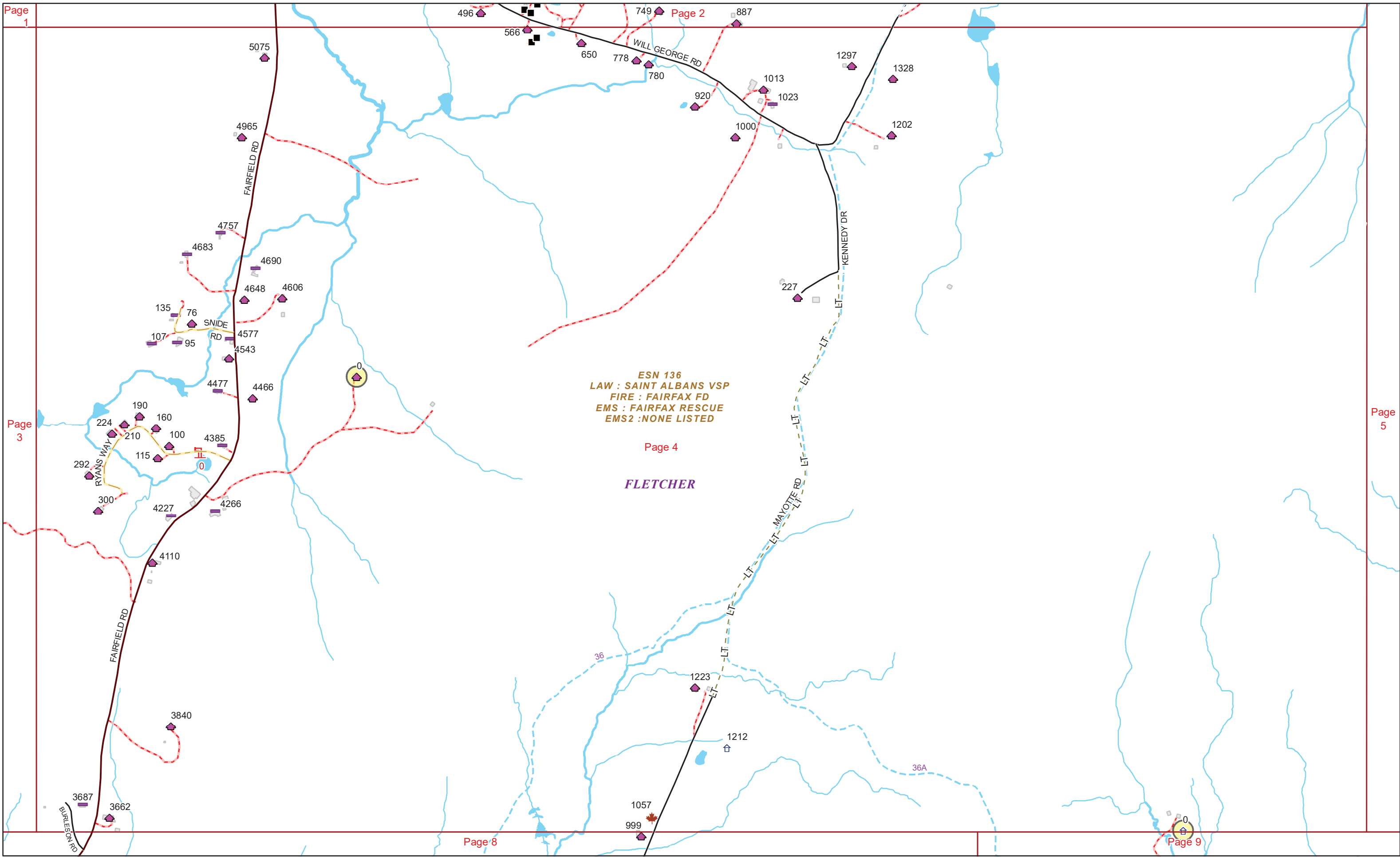
Page 4

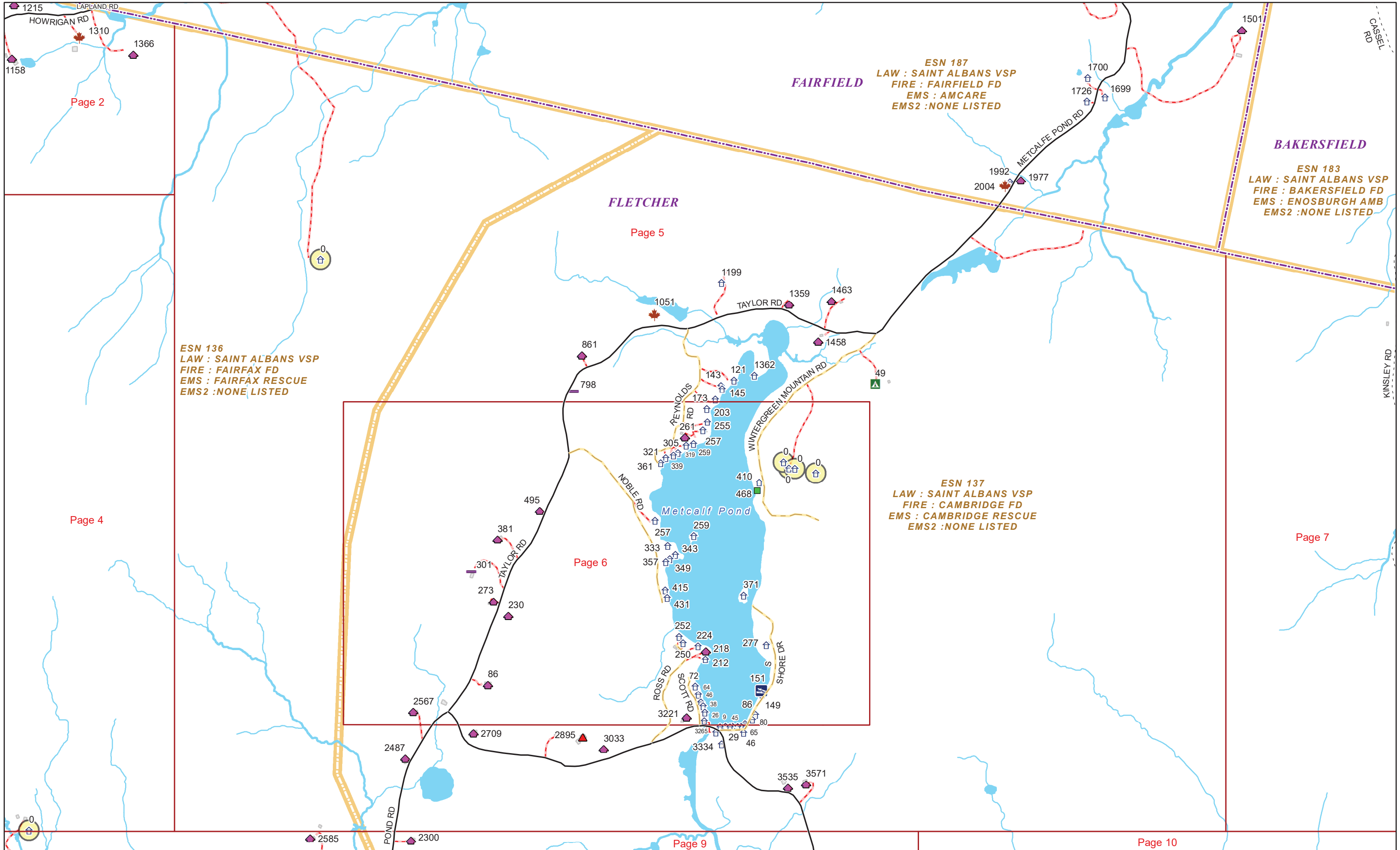
Page 8



ESN 136
LAW : SAINT ALBANS VSP
FIRE : FAIRFAX FD
EMS : FAIRFAX RESCUE
EMS2 : NONE LISTED

FLETCHER





ESN 136
 LAW : SAINT ALBANS VSP
 FIRE : FAIRFAX FD
 EMS : FAIRFAX RESCUE
 EMS2 : NONE LISTED

ESN 187
 LAW : SAINT ALBANS VSP
 FIRE : FAIRFIELD FD
 EMS : AMCARE
 EMS2 : NONE LISTED

ESN 183
 LAW : SAINT ALBANS VSP
 FIRE : BAKERSFIELD FD
 EMS : ENOSBURGH AMB
 EMS2 : NONE LISTED

ESN 137
 LAW : SAINT ALBANS VSP
 FIRE : CAMBRIDGE FD
 EMS : CAMBRIDGE RESCUE
 EMS2 : NONE LISTED



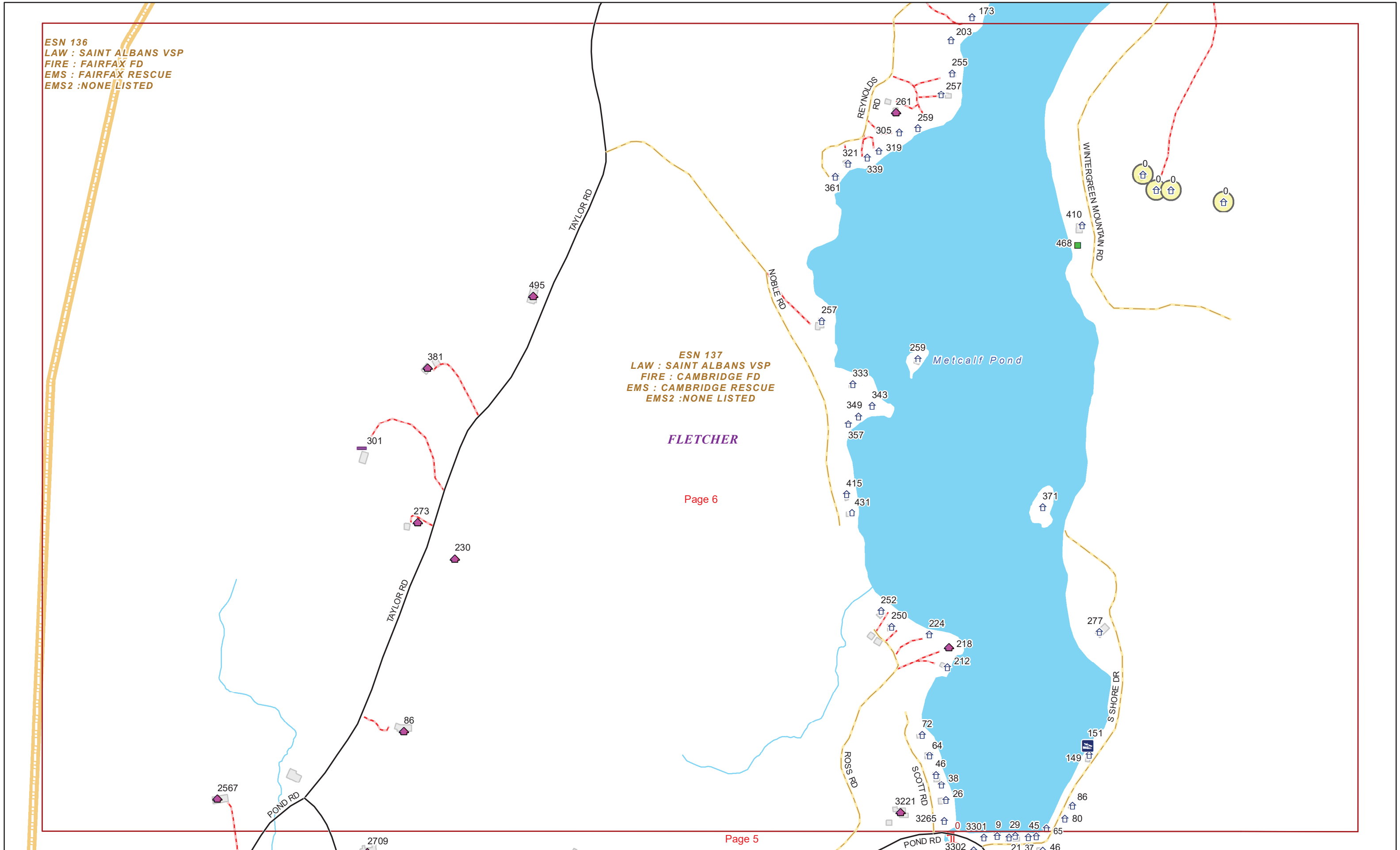
ESN 136
LAW : SAINT ALBANS VSP
FIRE : FAIRFAX FD
EMS : FAIRFAX RESCUE
EMS2 : NONE LISTED

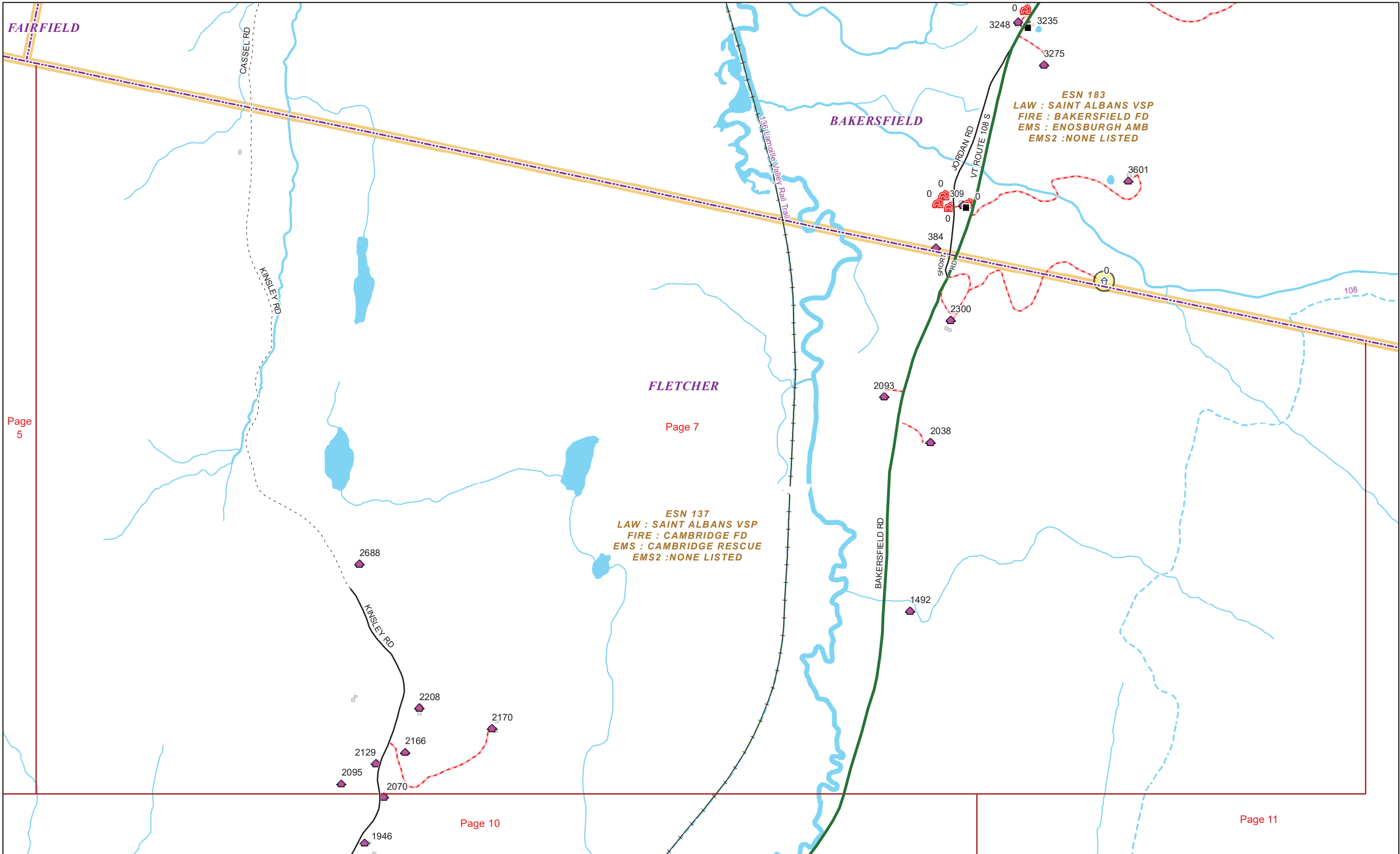
ESN 137
LAW : SAINT ALBANS VSP
FIRE : CAMBRIDGE FD
EMS : CAMBRIDGE RESCUE
EMS2 : NONE LISTED

FLETCHER

Page 6

Page 5





FAIRFIELD

BAKERSFIELD

FLETCHER

ESN 183
LAW : SAINT ALBANS VSP
FIRE : BAKERSFIELD FD
EMS : ENOSBURGH AMB
EMS2 : NONE LISTED

ESN 137
LAW : SAINT ALBANS VSP
FIRE : CAMBRIDGE FD
EMS : CAMBRIDGE RESCUE
EMS2 : NONE LISTED

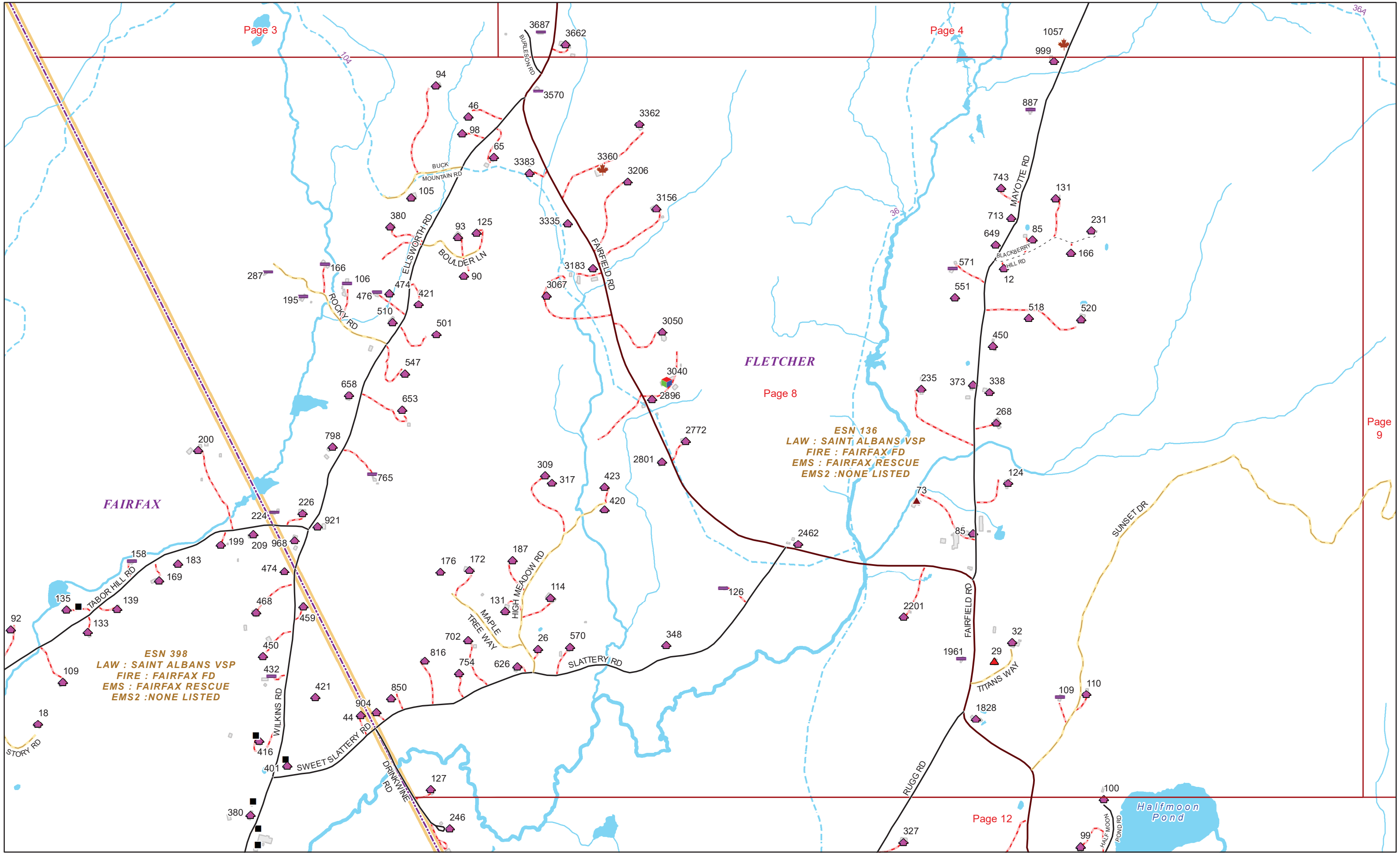
Page 5

Page 7

Page 10

Page 11





Page 3

Page 4

FLETCHER

FAIRFAX

Page 8

Page 9

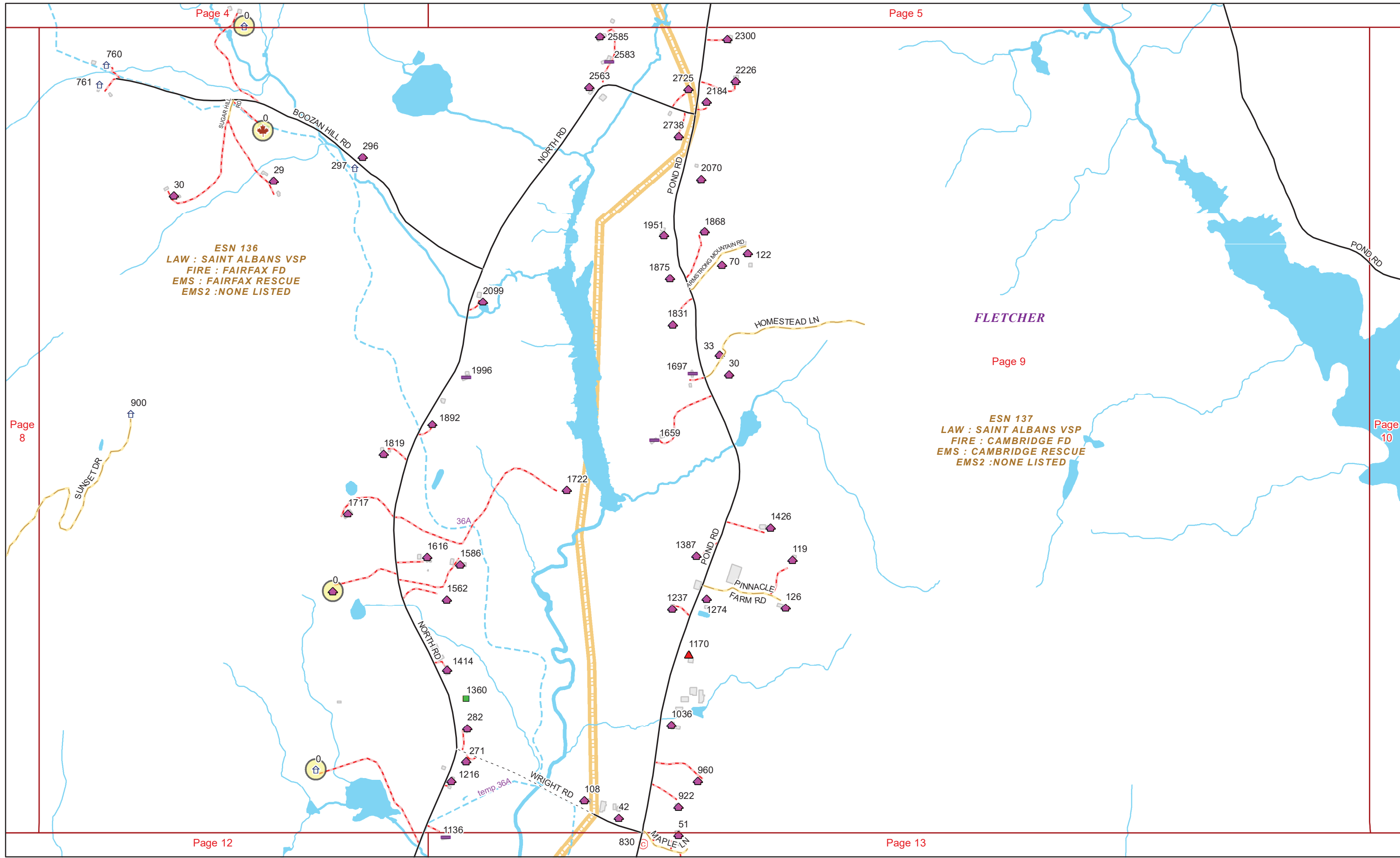
ESN 136
LAW : SAINT ALBANS VSP
FIRE : FAIRFAX FD
EMS : FAIRFAX RESCUE
EMS2 : NONE LISTED

ESN 398
LAW : SAINT ALBANS VSP
FIRE : FAIRFAX FD
EMS : FAIRFAX RESCUE
EMS2 : NONE LISTED

Page 12

Halfmoon Pond



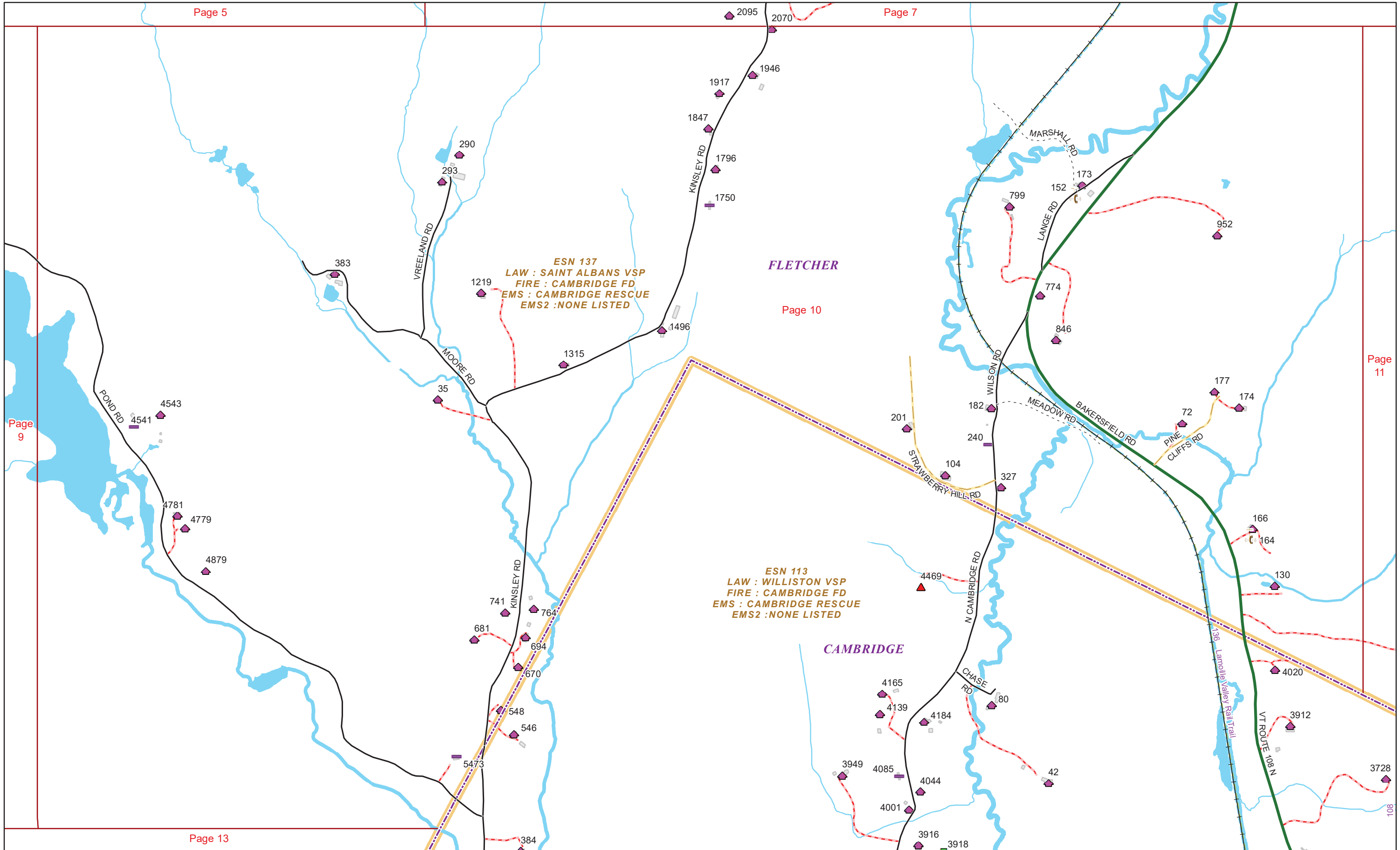


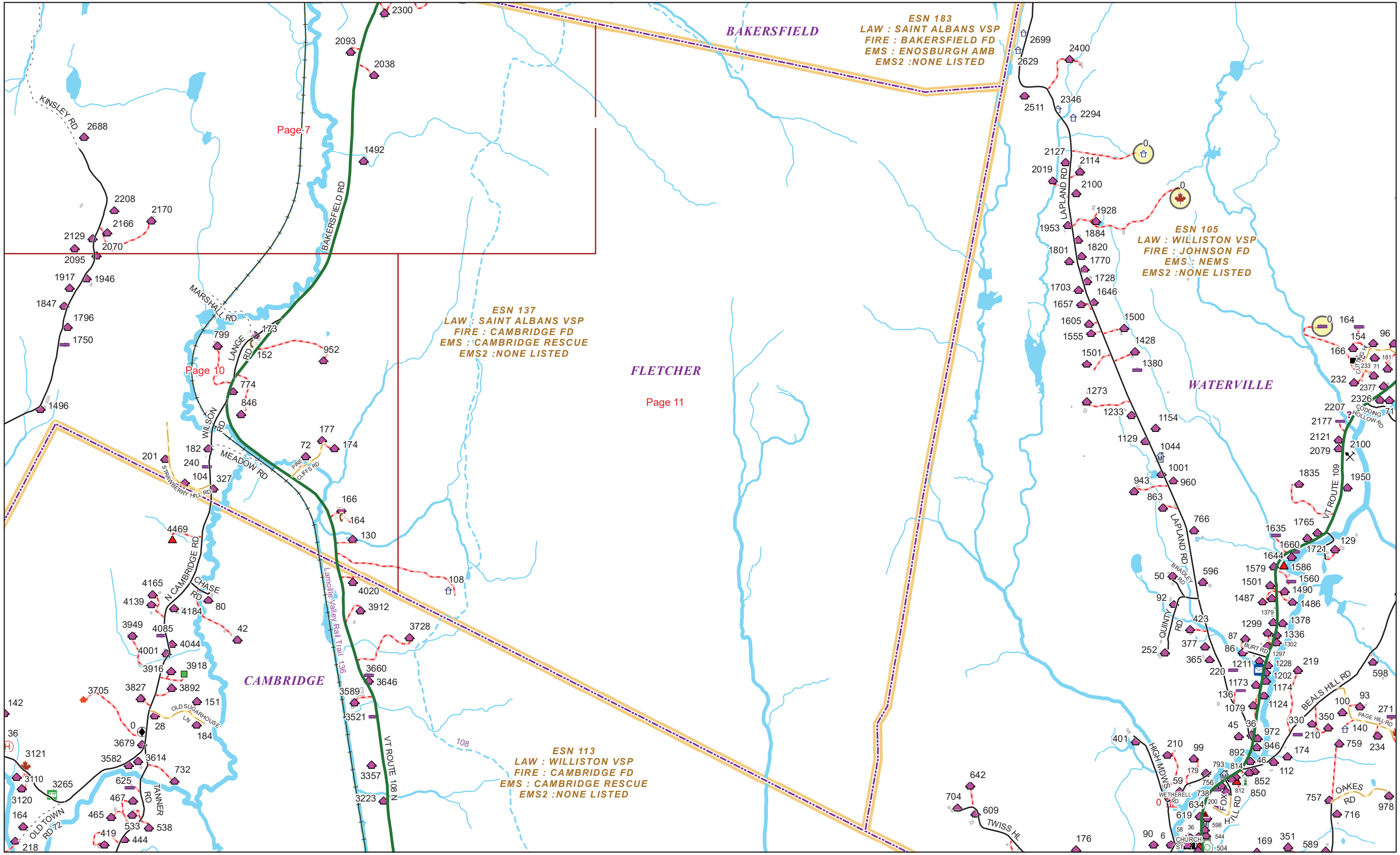
FLETCHER

ESN 137
LAW : SAINT ALBANS VSP
FIRE : CAMBRIDGE FD
EMS : CAMBRIDGE RESCUE
EMS2 : NONE LISTED

ESN 113
LAW : WILLISTON VSP
FIRE : CAMBRIDGE FD
EMS : CAMBRIDGE RESCUE
EMS2 : NONE LISTED

CAMBRIDGE





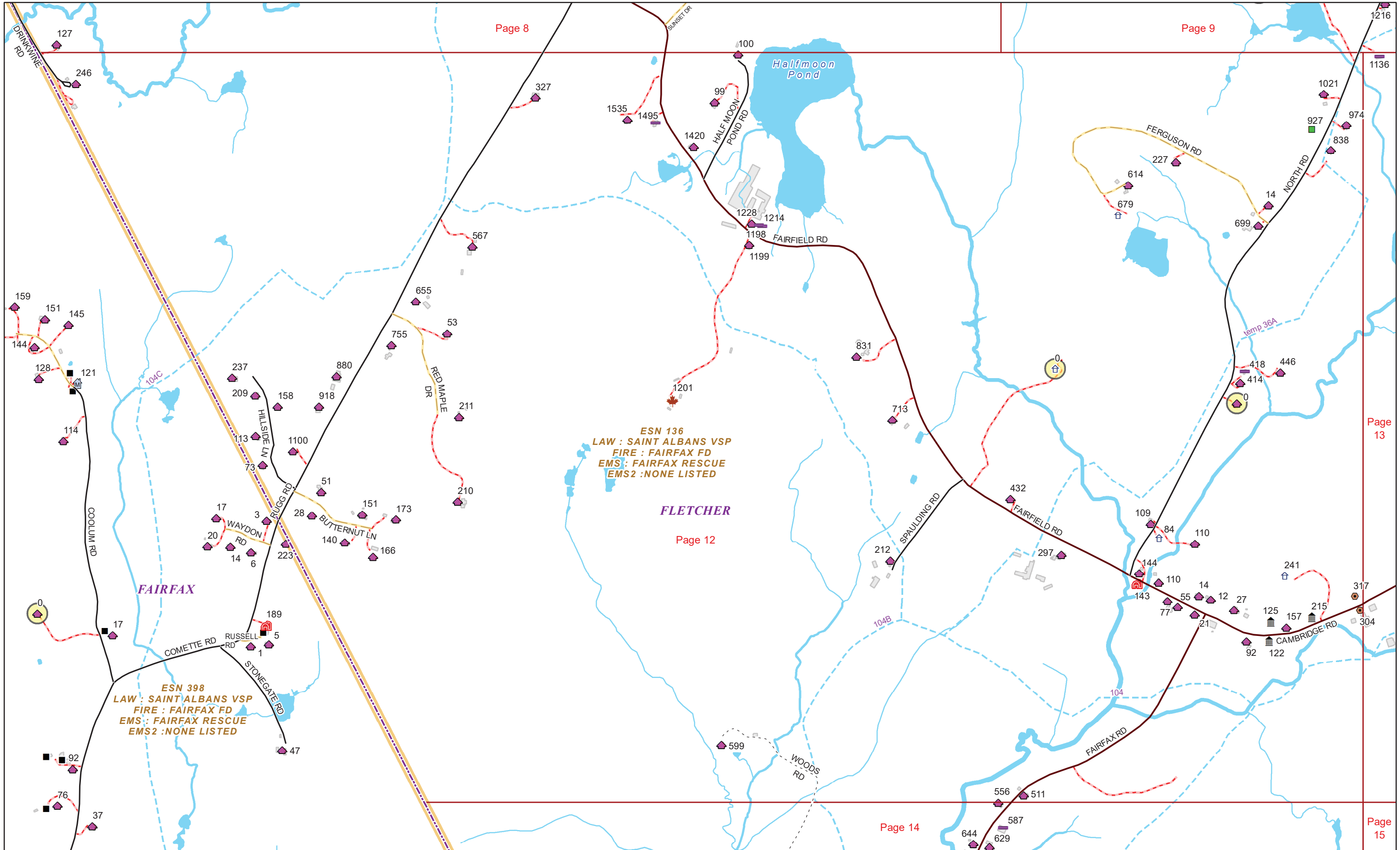
Page 7

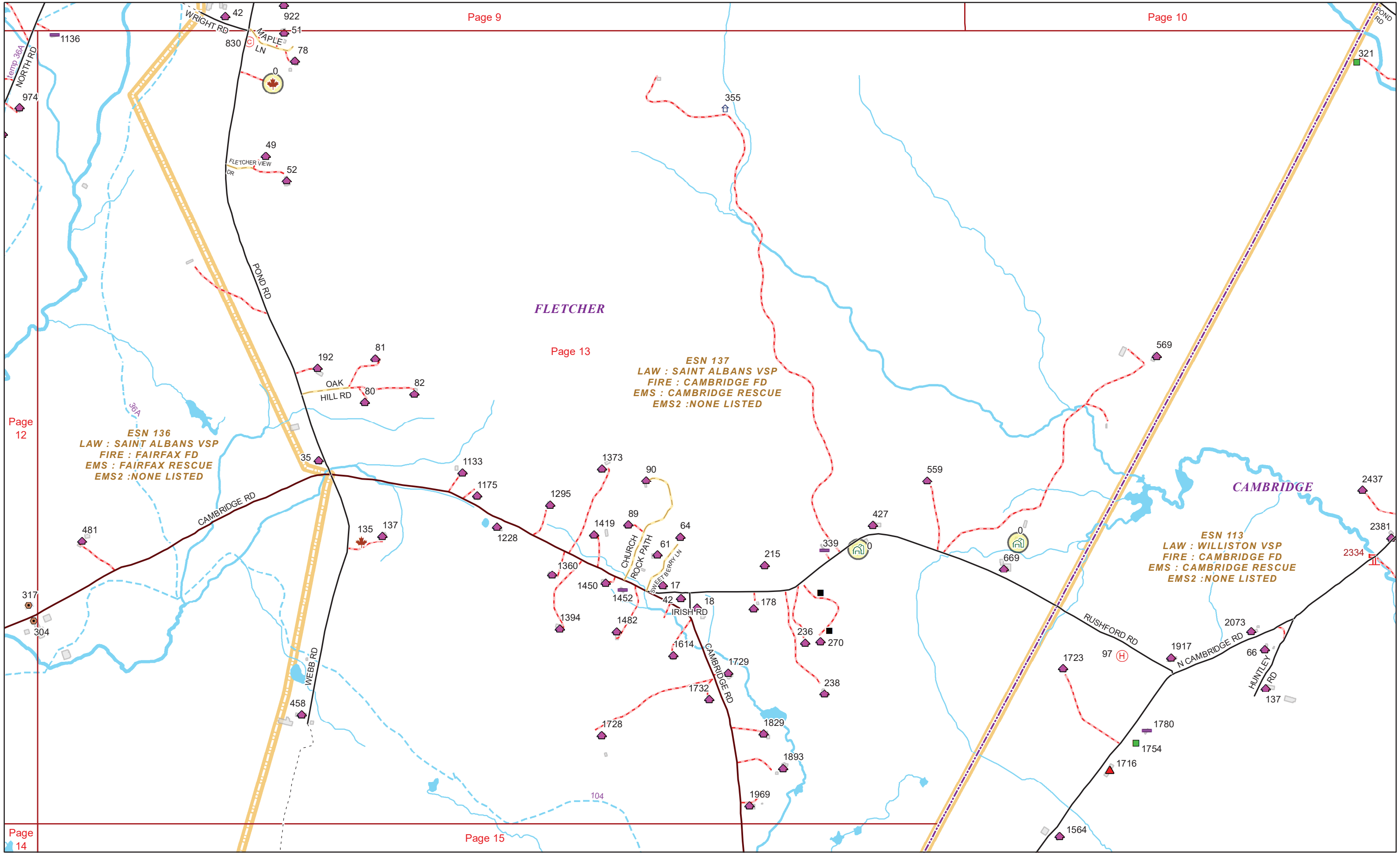
Page 10

FLETCHER

Page 11



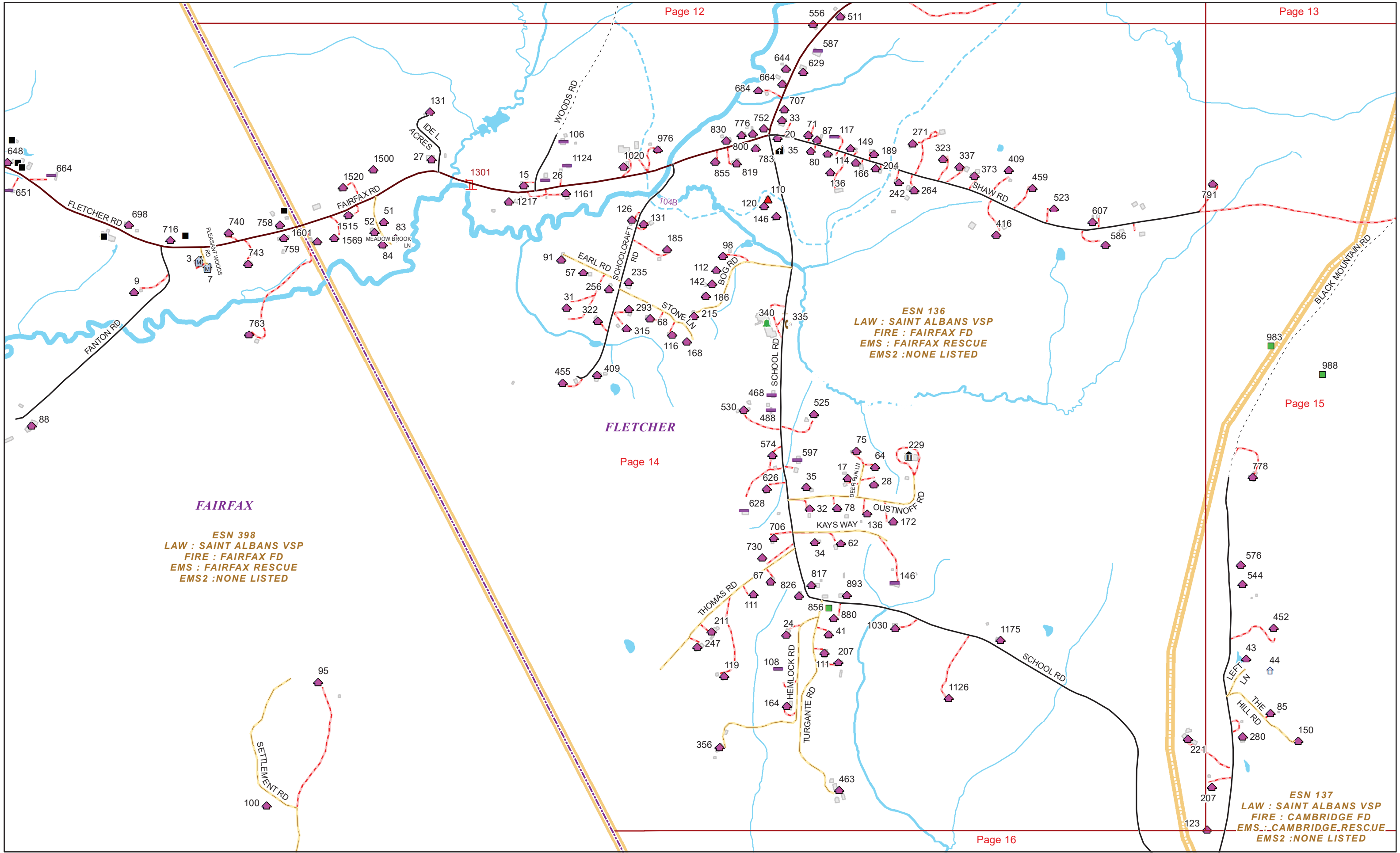




FLETCHER

CAMBRIDGE





FLETCHER

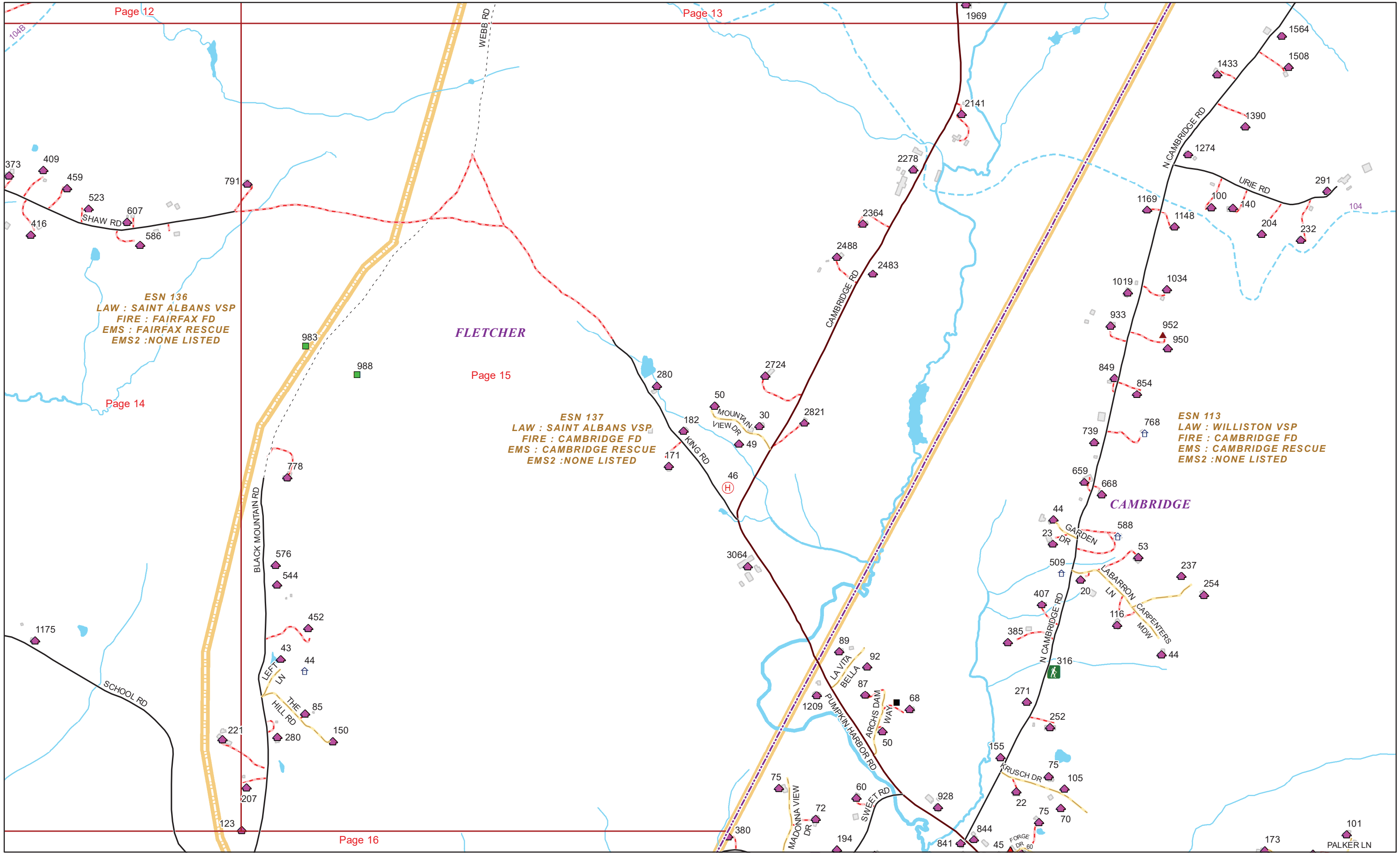
FAIRFAX

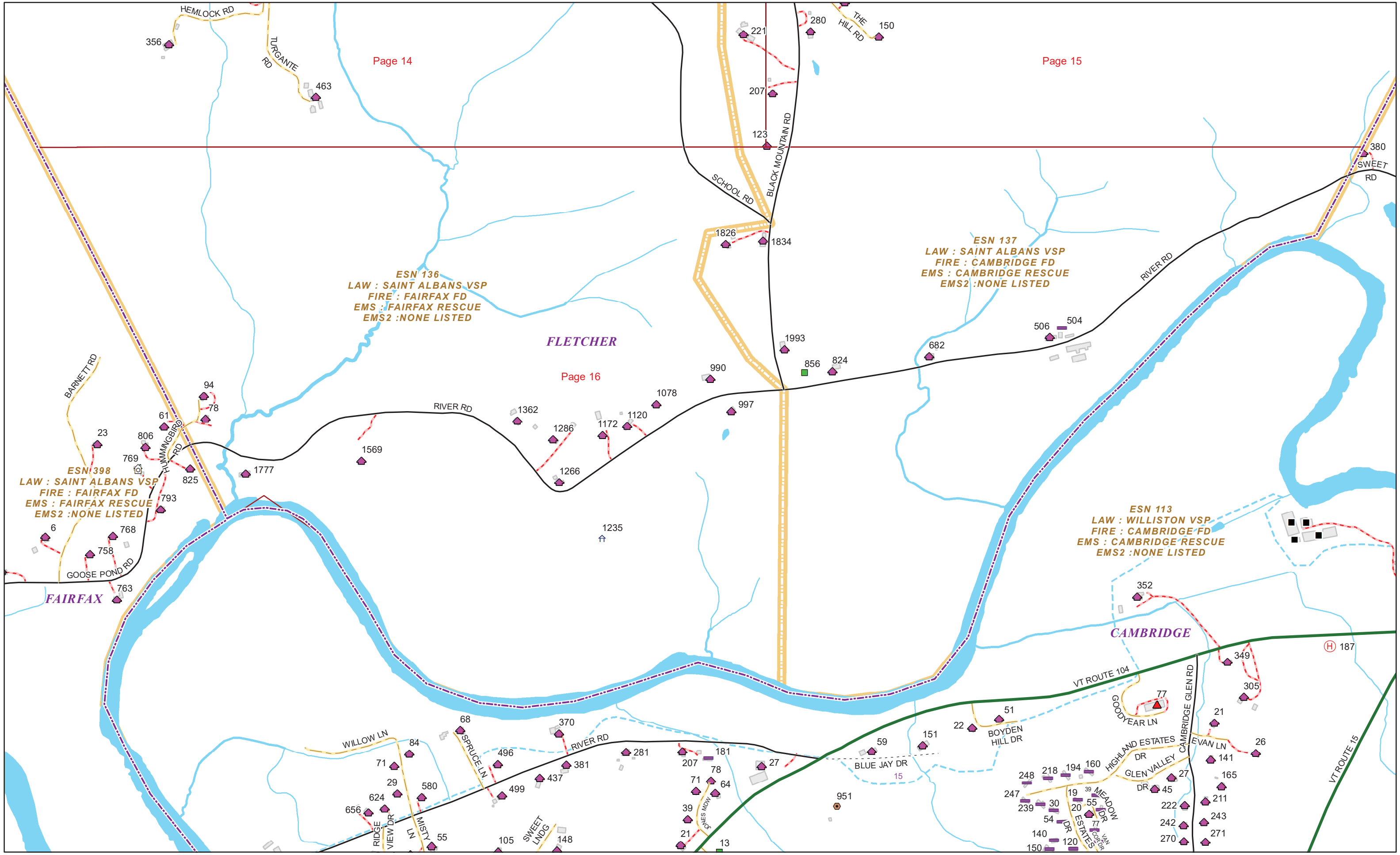
Page 14

Page 16

Page 15







Page 14

Page 15

Page 16

ESN 136
LAW : SAINT ALBANS VSP
FIRE : FAIRFAX FD
EMS : FAIRFAX RESCUE
EMS2 : NONE LISTED

ESN 137
LAW : SAINT ALBANS VSP
FIRE : CAMBRIDGE FD
EMS : CAMBRIDGE RESCUE
EMS2 : NONE LISTED

ESN 398
LAW : SAINT ALBANS VSP
FIRE : FAIRFAX FD
EMS : FAIRFAX RESCUE
EMS2 : NONE LISTED

ESN 113
LAW : WILLISTON VSP
FIRE : CAMBRIDGE FD
EMS : CAMBRIDGE RESCUE
EMS2 : NONE LISTED

FLETCHER

CAMBRIDGE

FAIRFAX

