


VERMONT E9-1-1 MapBook

Franklin

E9-1-1 MapBook with GIS Data

Use constraints: The 9-1-1 related data layers (Esites, Landmarks, Roads, Driveways, Footprints, Atlas Sheets, ESZ, etc.) were developed and designed for Enhanced 9-1-1 purposes only. The user should understand that the nature of the Enhanced 9-1-1 data layers means they are never complete. **Each municipal government is responsible for maintenance of the E9-1-1 database.** Other data (non-E9-1-1 related) used in the Vermont E9-1-1 MapBook is acquired from the Vermont Center for Geographic Information (VCGI) (vcgi.vermont.gov) and local Regional Planning Commissions.

Disclaimer:

This Vermont E9-1-1 MapBook and GIS data is for general reference only. Data layers that appear on the map may or may not be accurate, current or otherwise reliable. The E9-1-1 Board and the State of Vermont make no representations of any kind, including but not limited to the warranties of merchantability or fitness for a particular use, not are any such warranties to be implied with respect to the GIS data and MapBook.

For Questions/Updates:

Contact VT Enhanced 9-1-1 Board:
 Phone: 802-828-4911
 Email: e911.info@vermont.gov
 Website: e911.vermont.gov



























8/19/2022



























































Legend





























ESITES




























SITETYPE

-  **COMMERCIAL
-  **CULTURAL
-  **EDUCATIONAL
-  **GOVERNMENT
-  **INDUSTRIAL
-  **OTHER COMMERCIAL
-  **PUBLIC GATHERING
-  **UTILITY
-  ABANDONED
-  ACCESS POINT
-  ACCESSORY BARN
-  ACCESSORY BUILDING
-  AIR SUPPORT / MAINTENANCE FACILITY
-  AIR TRAFFIC CONTROL CENTER / COMMAND CENTER
-  AIRPORT TERMINAL
-  AMBULANCE SERVICE
-  AUDITORIUM / CONCERT HALL / THEATER / OPERA HOUSE
-  BANK
-  BOAT RAMP / DOCK
-  BORDER CROSSING
-  BORDER PATROL
-  BREWERY
-  BUS STATION / DISPATCH FACILITY
-  CAMP
-  CAMPGROUND
-  CEMETERY

-  CITY / TOWN HALL
-  COAST GUARD
-  COLLEGE / UNIVERSITY
-  COMMERCIAL CONSTRUCTION SERVICE
-  COMMERCIAL FARM
-  COMMERCIAL GARAGE
-  COMMERCIAL W/RESIDENCE
-  COMMUNICATION BOX
-  COMMUNICATION TOWER
-  COMMUNITY / RECREATION FACILITY
-  CONDOMINIUM
-  COURT HOUSE
-  CUSTOMS SERVICE
-  DAY CARE FACILITY
-  DEVELOPMENT SITE
-  EBS TOWER
-  EMERGENCY PHONE / CALLBOX
-  FAIR / EXHIBITION/ RODEO GROUNDS
-  FERRY TERMINAL / DISPATCH FACILITY
-  FIRE STATION
-  FISH FARM / HATCHERY
-  FITNESS FACILITY
-  FOOD DISTRIBUTION CENTER
-  GAS STATION
-  GATED W/BUILDING
-  GATED W/O BUILDING
-  GOLF COURSE
-  GRAVEL PIT / QUARRY / MINE




















-  GREENHOUSE / NURSERY
-  GROCERY STORE
-  HARBOR / MARINA
-  HAZARDOUS MATERIALS FACILITY
-  HAZARDOUS STORAGE FACILITY
-  HEALTH CLINIC
-  HELIPAD / HELIPORT / HELISPOT
-  HISTORIC SITE / POINT OF INTEREST
-  HOSPITAL / MEDICAL CENTER
-  HOUSE OF WORSHIP
-  HYDROELECTRIC FACILITY
-  ICE ARENA
-  INSTITUTIONAL RESIDENCE / DORM / BARRACKS
-  LANDFILL
-  LAW ENFORCEMENT
-  LIBRARY
-  LODGING B&B / HOTEL / MOTEL / INN
-  LOOKOUT TOWER
-  LUMBER MILL / SAW MILL
-  MANUFACTURING FACILITY
-  MOBILE HOME
-  MORGUE
-  MULTI-FAMILY DWELLING
-  MUSEUM
-  NATIONAL GUARD /
-  NUCLEAR FACILITY
-  NURSING HOME / LONG TERM CARE
-  OFFICE BUILDING

-  OIL / GAS FACILITY
-  OTHER
-  OTHER RESIDENTIAL
-  OUTPATIENT CLINIC
-  PARK AND RIDE / COMMUTER
-  PHARMACY
-  PICNIC AREA
-  POST OFFICE
-  PRISON / CORRECTIONAL FACILITY
-  PRIVATE AND EXPRESS SHIPPING FACILITY
-  PSAP
-  PUBLIC BEACH
-  PUBLIC TELEPHONE
-  PUBLIC WATER SUPPLY INTAKE
-  PUBLIC WATER SUPPLY WELL
-  PUMP STATION
-  RACE TRACK / DRAGSTRIP
-  RAILROAD STATION
-  RESIDENTIAL FARM
-  REST STOP / ROADSIDE PARK
-  RESTAURANT
-  RETAIL FACILITY
-  RV HOOKUP
-  SCHOOL K / 12
-  SEASONAL HOME
-  SHOOTING RANGE
-  SINGLE FAMILY DWELLING
-  SKI AREA / ALPINE





-  SOLAR FACILITY
-  SPORTS ARENA /
-  STATE CAPITOL
-  STATE GARAGE
-  STATE GOVERNMENT FACILITY
-  STATE PARK
-  STORAGE UNITS
-  SUBSTATION
-  SUGARHOUSE
-  TEMPORARY STRUCTURE
-  TOWN GARAGE
-  TOWN OFFICE
-  TRAILHEAD
-  TRANSFER STATION
-  UNKNOWN
-  US FOREST FACILITY
-  US GOVERNMENT FACILITY
-  UTILITY POLE W/PHONE
-  VETERINARY HOSPITAL / CLINIC
-  VISITOR / INFORMATION CENTER
-  WAREHOUSE
-  WASTE / BIOMASS FACILITY
-  WASTEWATER TREATMENT PLANT
-  WATER TANK
-  WATER TOWER
-  WIND FACILITY / WIND TOWER
-  YOUTH CAMP

Legend

Roads

-  Interstate Highway
-  US Highway
-  State Highway
-  Town Highway Class 1
-  Town Highway Class 2
-  Town Highway Class 3
-  Town Highway Class 4
-  Private
-  Driveway
-  Discontinued Road
-  Legal Trail
-  Ferry
-  Military - no public access
-  National Forest Highway
-  State Forest Highway
-  Proposed
-  Rivers
-  Driveways
-  Railroad

Hydrants

-  Drafting Site
-  Dry Hydrant
-  Municipal Hydrant
-  Pressurized Hydrant

Townline





Emergency Service Zones



FootPrints

-  Airport
-  Solar Field
-  Alpine Trail Easiest
-  Alpine Trail Intermediate
-  Alpine Trail Advanced
-  Alpine Trail Expert
-  Alpine Glade Marked
-  Alpine Glade Not Marked
-  Building
-  Farm
-  Golf Course
-  Quarry
-  Park
-  Shopping Center
-  Stadium/Arena
-  Other

Addressing Error

-  Orange - Duplicated Addressed Building
-  Yellow - Unnumbered Building

Named Roads

-- A --

	Community	Low	High	Pages
APPLE TREE LN	FRANKLIN	1	272	7

-- B --

BARNUM RD	FRANKLIN	1	972	6,17,18
BARNUM RD	FRANKLIN	973	1940	6
BASS LN	FRANKLIN	1	204	25
BEAVER MEADOW RD	FRANKLIN	1	700	18
BIRCH HL	FRANKLIN	1	179	8,18
BLACK WOODS RD	FRANKLIN	1	302	8,20
BLACK WOODS RD	FRANKLIN	303	414	20
BLISS RD	FRANKLIN	1	164	26
BOSTON POST RD	FRANKLIN	1	942	4
BOUCHARD RD	FRANKLIN	1	116	1
BOUCHARD RD	HIGHGATE	335	938	17
BROWNS CORNER RD	FRANKLIN	1	1647	7,18
BROWNS CORNER RD	FRANKLIN	1648	1676	18
BROWNS CORNER RD	FRANKLIN	1677	2303	17,18
BROWNS CORNER RD	FRANKLIN	2304	2994	17
BUCK RD	HIGHGATE	1	752	5
BUNNY HOP RD	FRANKLIN	1	72	25

-- C --

CAMP RD	FRANKLIN	1	128	13
CAUSWAY RD	FRANKLIN	1	626	25
CEDAR LN	FRANKLIN	1	24	16
CHICKADEE DR	FRANKLIN	1	56	2,6
COLTON RD	FRANKLIN	1076	2143	27
COLTON RD	SHELDON	1	1075	27
COREY RD	FRANKLIN	1	246	18

-- D --

DANDURAND RD	FRANKLIN	1	878	2,6
DANDURAND RD	FRANKLIN	879	1526	5,6
DANDURAND RD	FRANKLIN	1527	2124	5
DEER RUN RD	FRANKLIN	1	194	25

DEWING RD	FRANKLIN	23	404	12,16
DEWING RD	FRANKLIN	405	890	15,16
DEWING RD	FRANKLIN	1	22	12,13
DEWING RD	FRANKLIN	891	1408	14,15,22
DEWING RD	FRANKLIN	1409	1752	14,22
DURKEE RD	FRANKLIN	2143	2662	17
DURKEE RD	HIGHGATE	1	2142	17

-- E --

ELMWOOD RD	FRANKLIN	1	124	10
------------	----------	---	-----	----

-- F --

FAWN LEAP RD	FRANKLIN	1	104	25
FORSYTH DR	FRANKLIN	1	45	10
FOX RUN RD	FRANKLIN	1	190	25
FRANKLIN RD	HIGHGATE	1793	2142	17

-- G --

GALLUP RD	FRANKLIN	635	34273	
GALLUP RD	FRANKLIN	1	634	3,12,13,14
GILMAN RD	SHELDON	1	1038	27
GORE RD	FRANKLIN	5793	6374	1
GORE RD	HIGHGATE	5333	5794	1

-- H --

HAMMOND SHORE RD	FRANKLIN	163	342	15,16
HAMMOND SHORE RD	FRANKLIN	343	762	15
HAMMOND SHORE RD	FRANKLIN	1	162	16
HANNA RD	FRANKLIN	4611	4636	7
HANNA RD	FRANKLIN	5013	5174	7
HANNA RD	FRANKLIN	2449	2484	23
HANNA RD	FRANKLIN	2485	3492	18,23
HANNA RD	FRANKLIN	3493	3640	18
HANNA RD	FRANKLIN	3641	4610	7,18
HANNA RD	FRANKLIN	4637	5012	7
HANNA RD	HIGHGATE	1289	2450	23
HARRISON DR	FRANKLIN	1	74	15
HEMLOCK LN	FRANKLIN	1	38	15
HILL RD	FRANKLIN	1	288	10

HILLSIDE DR	FRANKLIN	1	153	27
HOMESTEAD DR	FRANKLIN	1	170	7
HUMMINGBIRD CIR	FRANKLIN	1	154	6

-- J --

JENNE DR	FRANKLIN	1	58	15
JONES RD	FRANKLIN	939	1116	23
JONES RD	FRANKLIN	1564	2089	23
JONES RD	HIGHGATE	89	938	23

-- K --

KELLY LN	FRANKLIN	1	484	26,27
KENDALL RD	FRANKLIN	1	825	26,27
KENDALL RD	FRANKLIN	826	1083	27
KENNISON RD	FRANKLIN	1	466	22
KINGS CT	FRANKLIN	1	90	13
KITT RD	FRANKLIN	1	74	25

-- L --

LAKE RD	FRANKLIN	1673	1874	10
LAKE RD	FRANKLIN	1875	2236	9,10,11
LAKE RD	FRANKLIN	2237	2582	11,13
LAKE RD	FRANKLIN	2583	2868	13
LAKE RD	FRANKLIN	3085	3136	13
LAKE RD	FRANKLIN	3137	3158	12,13
LAKE RD	FRANKLIN	3159	3632	12
LAKE RD	FRANKLIN	3633	4400	12,14
LAKE RD	BERKSHIRE	4689	4894	14
LAKE RD	FRANKLIN	1	1432	7,8,9
LAKE RD	FRANKLIN	1433	1672	9,10
LAKE RD	FRANKLIN	2869	3084	13
LAKE RD	FRANKLIN	4401	4688	14
LAROCHE LN	FRANKLIN	1	164	3
LAROSE HTS	FRANKLIN	1	123	22
LAUNCH RD	FRANKLIN	1	104	25
LAVALLE LN	FRANKLIN	1	42	16
LEDGE DR	FRANKLIN	1	75	10
LITTLE POND RD	FRANKLIN	1	262	26

-- M --

	Community	Low	High	Pages
MAIN ST	FRANKLIN	43464674	8,19	
MAIN ST	FRANKLIN	46755168	7,8	
MAIN ST	FRANKLIN	53315496	7	
MAIN ST	FRANKLIN	51695330	7	
MAIN ST	FRANKLIN	54975533	7	
MARSH FARM RD	FRANKLIN	1	514	25,26
MARSH FARM RD	FRANKLIN	515	814	25
MESSIER RD	FRANKLIN	1	992	2,6
MESSIER RD	FRANKLIN	993	1412	6
MIDDLE RD	FRANKLIN	1	22	7
MIDDLE RD	FRANKLIN	23	3120	3,6,7,8
MIDDLE RD	FRANKLIN	3121	3702	3,14
MIDDLE RD	FRANKLIN	3703	4976	14
MIDDLE RD EXT	FRANKLIN	1	20	7
MILL POND RD	FRANKLIN	1	250	12
MOCKINGBIRD WAY	FRANKLIN	1	222	6
MORGANS HIDEAWAY RD	FRANKLIN	1	416	18,23
MORSES LINE RD	FRANKLIN	865	1884	6
MORSES LINE RD	FRANKLIN	1885	2004	2,6
MORSES LINE RD	FRANKLIN	2005	2560	2
MORSES LINE RD	FRANKLIN	4071	4604	1
MORSES LINE RD	FRANKLIN	1	36	7
MORSES LINE RD	FRANKLIN	37864		6,7
MORSES LINE RD	FRANKLIN	2561	4070	1,2
MOUNTAIN VIEW DR	FRANKLIN	1	157	27
MULLEN SHORE RD	FRANKLIN	1	456	20
-- N --				
N SHELDON RD	FRANKLIN	1739	2880	24
N SHELDON RD	FRANKLIN	2881	3735	19,21,24
N SHELDON RD	FRANKLIN	3736	4345	19,20,21
NOBLE RD	BERKSHIRE	1	554	27
-- P --				
PATTERSON POINT RD	FRANKLIN	1	78	21
PATTON SHORE RD	FRANKLIN	167	458	10
PATTON SHORE RD	FRANKLIN	459	789	8,9,10
PATTON SHORE RD	FRANKLIN	1	166	10,11
PATTON SHORE RD	FRANKLIN	790	909	9
PERCH PL	FRANKLIN	1	190	25
PERRY LANDING RD	FRANKLIN	1	70	13

	Community	Low	High	Pages
PIDGEON HILL RD	FRANKLIN	1	136	2,6
PIERCE RD	FRANKLIN	1	64	2
PIKE LOOP	FRANKLIN	1	262	25
PONDEROSA DR	FRANKLIN	1	361	12
PYLE FARM LN	FRANKLIN	1	114	20
-- R --				
RABBIT RUN RD	FRANKLIN	1	210	25
RAIL BED RD	FRANKLIN	1	366	25
RICE HILL RD	FRANKLIN	3307	4000	24
RICE HILL RD	HIGHGATE	2072	3325	24
RICHARD RD	FRANKLIN	1	506	2,6
RICHARD RD	FRANKLIN	507	1326	2,3
RICHARD RD	FRANKLIN	1327	1452	3
RILEY RD	FRANKLIN	1	732	8,9,20
RILEY RD	FRANKLIN	733	1230	20
RILEY RD	FRANKLIN	1231	2168	20,21
ROCK MAPLE RD	FRANKLIN	1	191	4,14
-- S --				
SANDY BAY RD	FRANKLIN	1	156	8,20
SANDY BAY RD	FRANKLIN	157	378	8
SCHOOL ST	FRANKLIN	1	78	7
SCOTT RD	FRANKLIN	1	343	4,14
SCOTT RD	FRANKLIN	344	1129	4
SCOTTISH LN	FRANKLIN	1	135	10
SHADY MAPLE LN	FRANKLIN	1	346	18
SHORE RD	FRANKLIN	1	258	13
SKUNKS MISERY RD	FRANKLIN	1	510	24
SQUARE RD	FRANKLIN	1	294	7
STANLEY HILL RD	BERKSHIRE	1	288	14
STANLEY RD	FRANKLIN	1	800	26
STANLEY RD	FRANKLIN	801	1802	26,27
STANLEY RD	FRANKLIN	1803	2102	27
STATE PARK RD	FRANKLIN	5116	6179	14,15
STATE PARK RD	FRANKLIN	1271	2041	26,27
STATE PARK RD	FRANKLIN	2042	3129	26
STATE PARK RD	FRANKLIN	3130	3628	22,26
STATE PARK RD	FRANKLIN	3629	4289	22
STATE PARK RD	FRANKLIN	4290	5115	15,22
STATION RD	FRANKLIN	1	120	25

	Community	Low	High	Pages
SWAMP RD	FRANKLIN	1	189	424,26
-- T --				
TANNER JUNCTION RD	FRANKLIN	1	82	21
TITEMORE WOODS RD	FRANKLIN	1	536	9,10
TOWLE NEIGHBORHOOD RD	FRANKLIN	1	766	15,22
TOWLE NEIGHBORHOOD RD	FRANKLIN	767	1760	22,26
TOWLE NEIGHBORHOOD RD	FRANKLIN	1761	2770	26
TOWN HWY 18	FRANKLIN	1	16	12
TOWN HWY 32	FRANKLIN	1	16	27
TOWN HWY 33	FRANKLIN	1	242	25,26
TOWN HWY 35	FRANKLIN	1	284	2
TRIPLET DR	FRANKLIN	1	332	24
-- V --				
VERMONT MAPLE DR	FRANKLIN	1	212	6
VICS CROSSING RD	FRANKLIN	1	280	13
VT ROUTE 120	SHELDON	1269	1736	24
VT ROUTE 236	SHELDON	226	1270	27
-- W --				
WALLEYE RD	FRANKLIN	1	192	25
WEBSTER RD	FRANKLIN	1	235	7,18
WEBSTER RD	FRANKLIN	236	1563	18,23
WESTCOTT SHORE RD	FRANKLIN	1	470	20,21
WESTCOTT SHORE RD	FRANKLIN	471	974	21
WINERY DR	FRANKLIN	1	146	24

CAUCA,
QUEBEC, CA

ESN 800
LAW : OUT-STATE AGENCY
FIRE : OUT-STATE AGENCY
EMS : OUT-STATE AGENCY
EMS2 : NONE LISTED

653
RAINVILLE RD

4570

4475

4391

4308

4294

207

MORSES LINE RD

ESN 188
LAW : SAINT ALBANS VSP
FIRE : FRANKLIN FD
EMS : ENOSBURGH AMB
EMS2 : NONE LISTED

ESN 190
LAW : SAINT ALBANS VSP
FIRE : HIGHGATE FD
EMS : MISSISQUOI VALLEY RESCUE
EMS2 : NONE LISTED

HIGHGATE

GORE RD

97

41

15

31

BOUCHARD RD

FRANKLIN

Page 1

3743

3676

3554

3306

3216

2986

3374

MORSES LINE RD

3385

3339

3227

3155

3131

235

Page 5

Page 6

Page 2



CAUCA,
QUEBEC, CA

ESN 800
LAW : OUT-STATE AGENCY
FIRE : OUT-STATE AGENCY
EMS : OUT-STATE AGENCY
EMS2 : NONE LISTED

FRANKLIN

Page 2

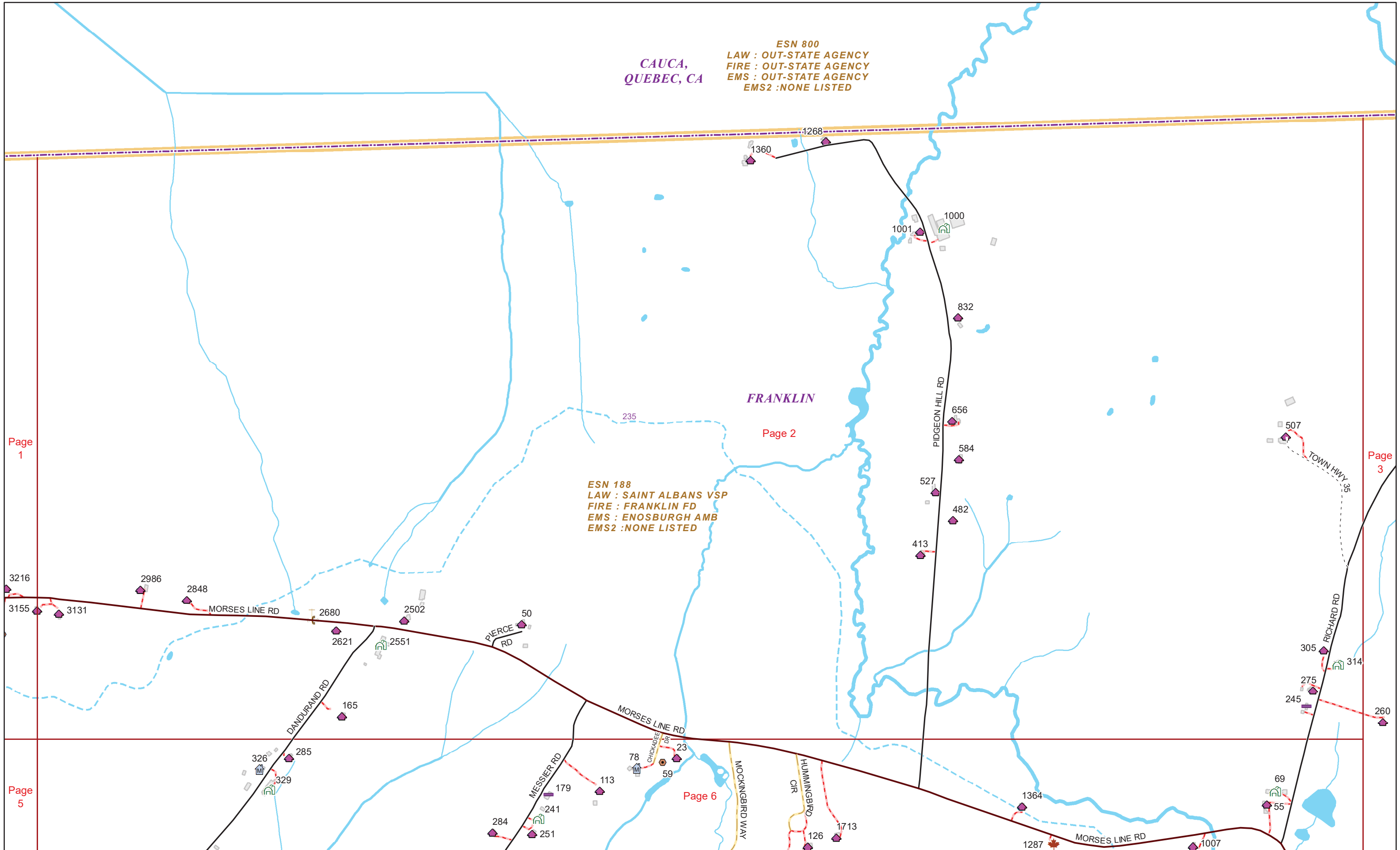
ESN 188
LAW : SAINT ALBANS VSP
FIRE : FRANKLIN FD
EMS : ENOSBURGH AMB
EMS2 : NONE LISTED

Page 1

Page 3

Page 5

Page 6

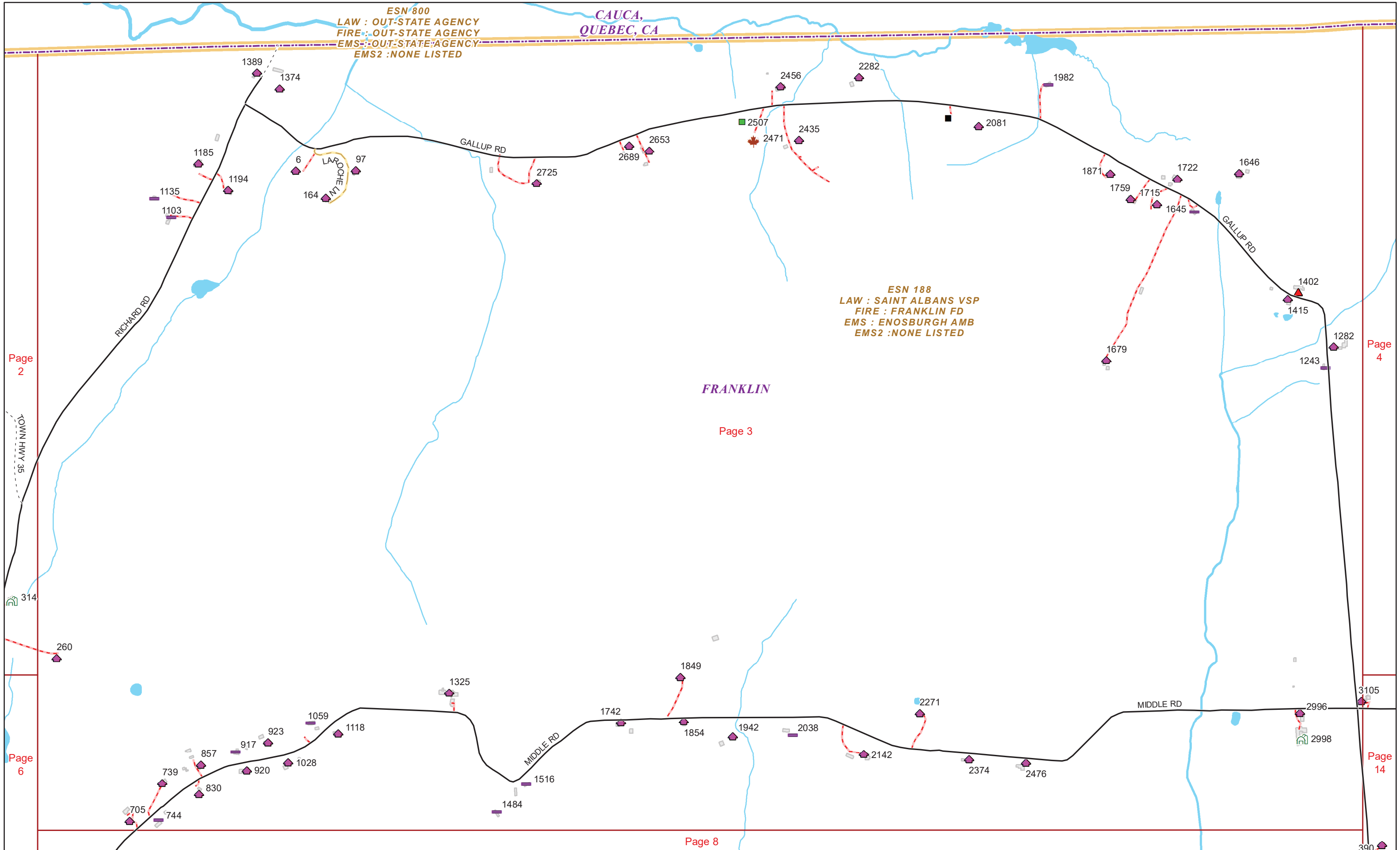


ESN 800
LAW : OUT-STATE AGENCY
FIRE : OUT-STATE AGENCY
EMS : OUT-STATE AGENCY
EMS2 : NONE LISTED

CAUCA,
QUEBEC, CA

ESN 188
LAW : SAINT ALBANS VSP
FIRE : FRANKLIN FD
EMS : ENOSBURGH AMB
EMS2 : NONE LISTED

FRANKLIN



Page 2

Page 4

Page 3

Page 6

Page 14

Page 8

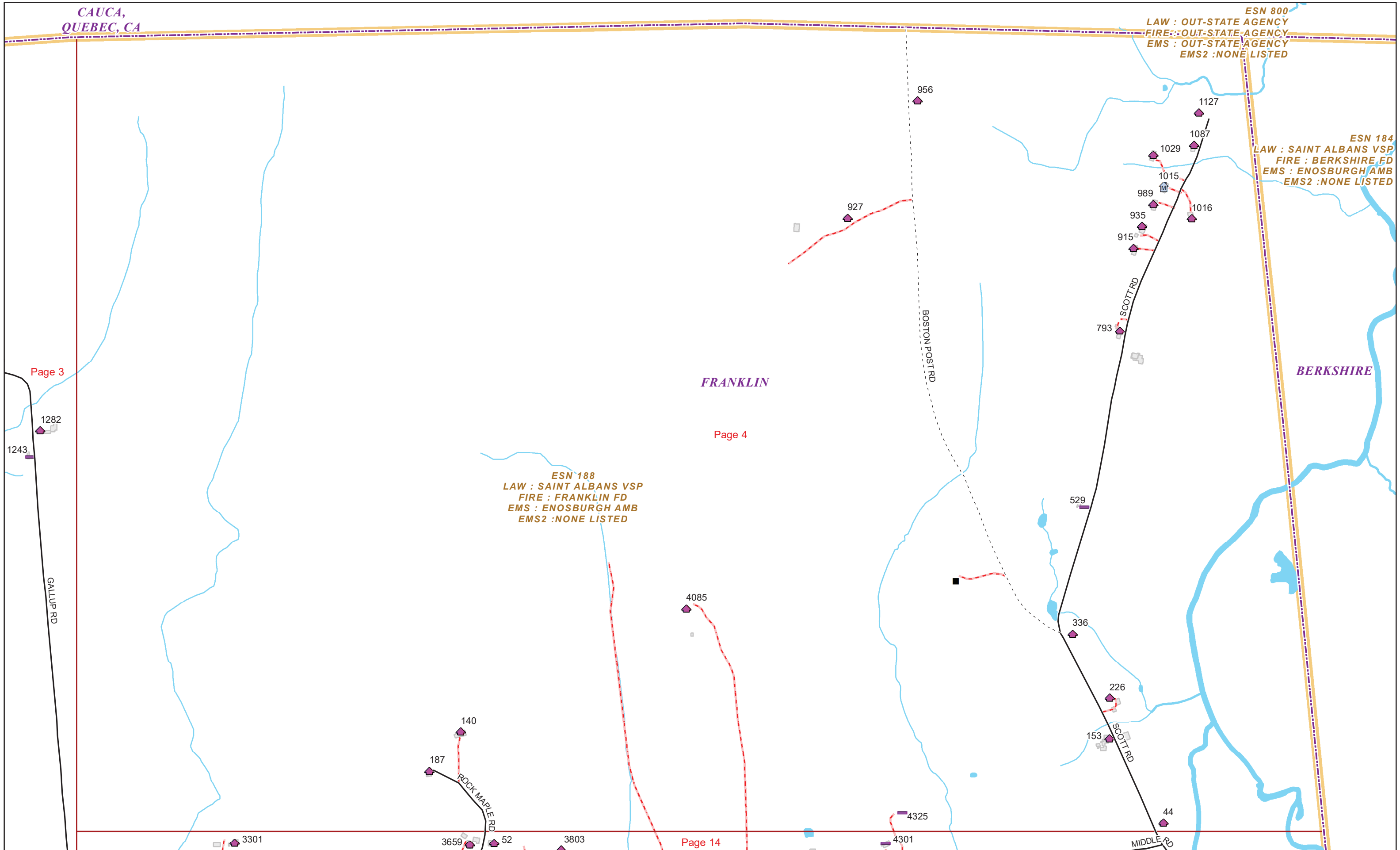


CAUCA,
QUEBEC, CA

ESN 800
LAW : OUT-STATE AGENCY
FIRE : OUT-STATE AGENCY
EMS : OUT-STATE AGENCY
EMS2 : NONE LISTED

ESN 184
LAW : SAINT ALBANS VSP
FIRE : BERKSHIRE FD
EMS : ENOSBURGH AMB
EMS2 : NONE LISTED

ESN 188
LAW : SAINT ALBANS VSP
FIRE : FRANKLIN FD
EMS : ENOSBURGH AMB
EMS2 : NONE LISTED



Page 3

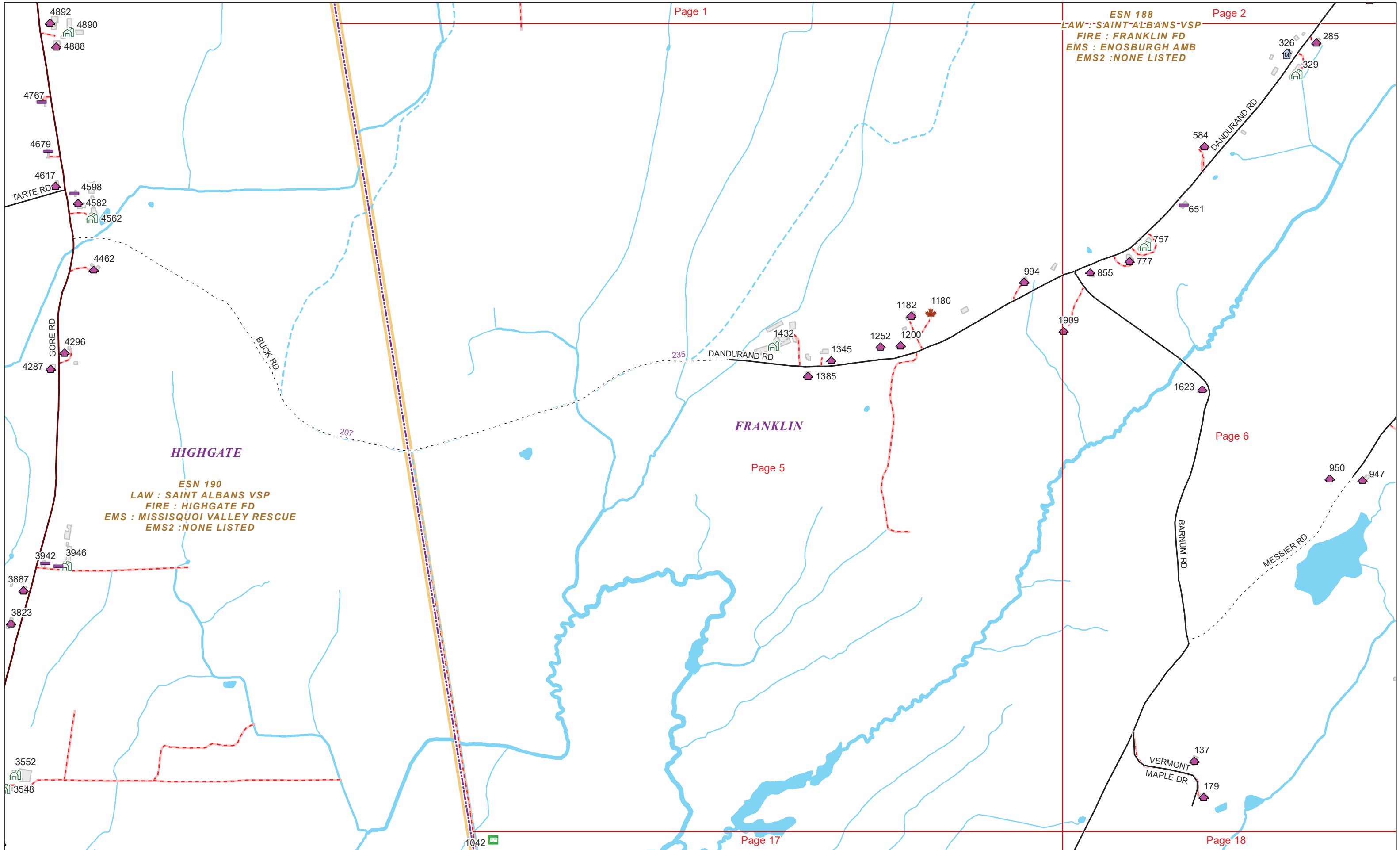
FRANKLIN

BERKSHIRE

Page 4

Page 14

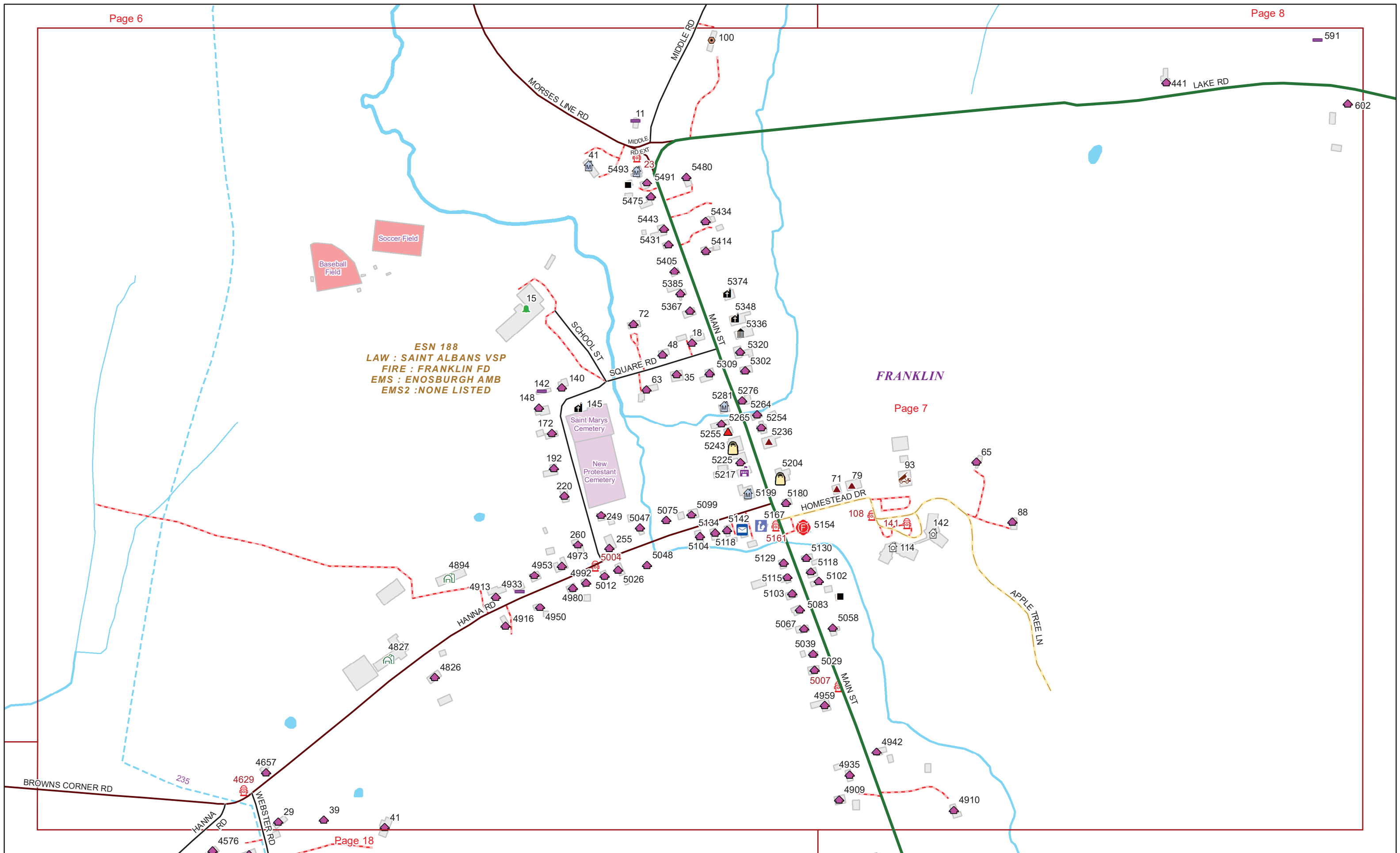




ESN 188
LAW : SAINT ALBANS VSP
FIRE : FRANKLIN FD
EMS : ENOSBURGH AMB
EMS2 : NONE LISTED

ESN 190
LAW : SAINT ALBANS VSP
FIRE : HIGHGATE FD
EMS : MISSISQUOI VALLEY RESCUE
EMS2 : NONE LISTED



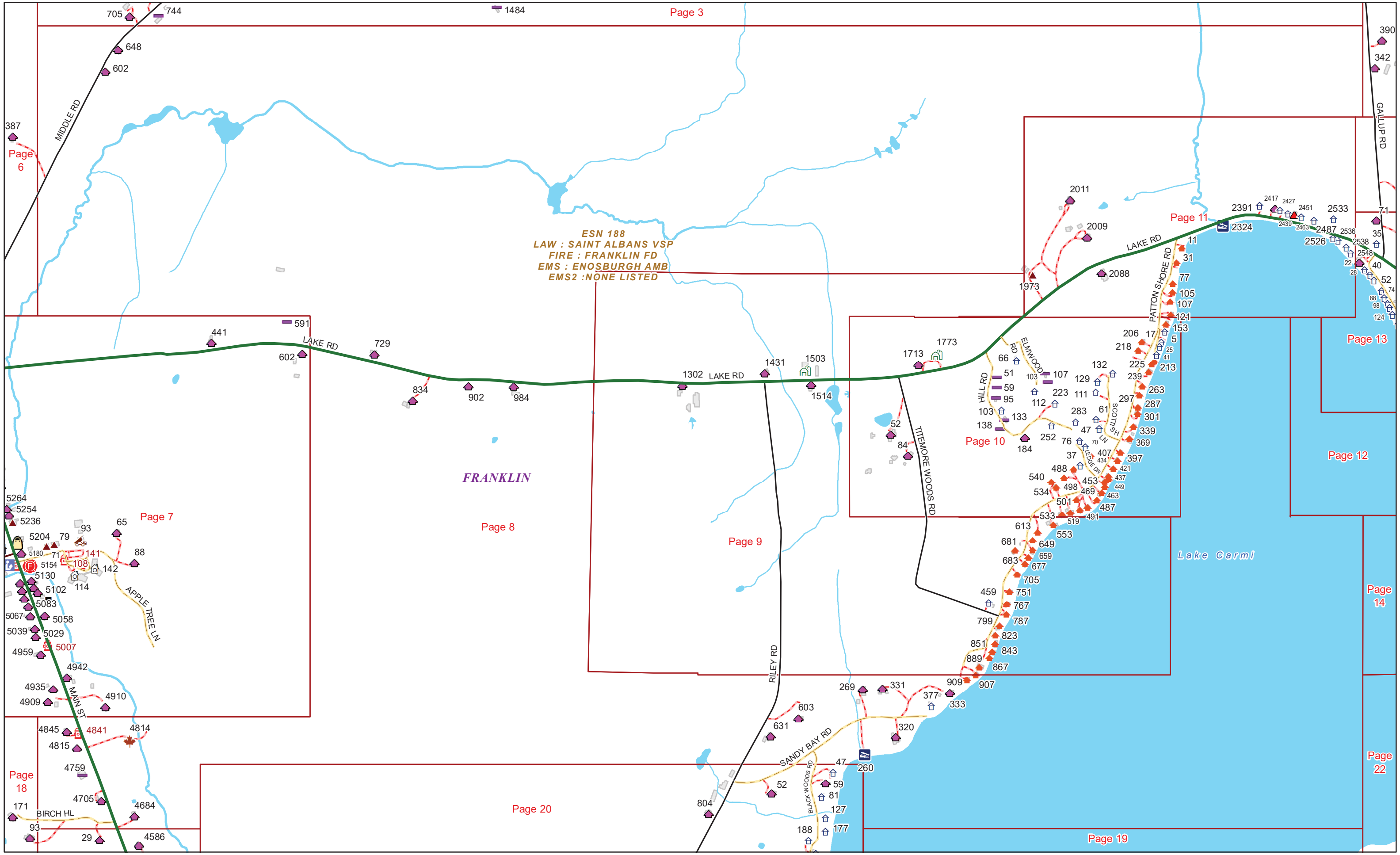


FRANKLIN

Page 7

Page 18



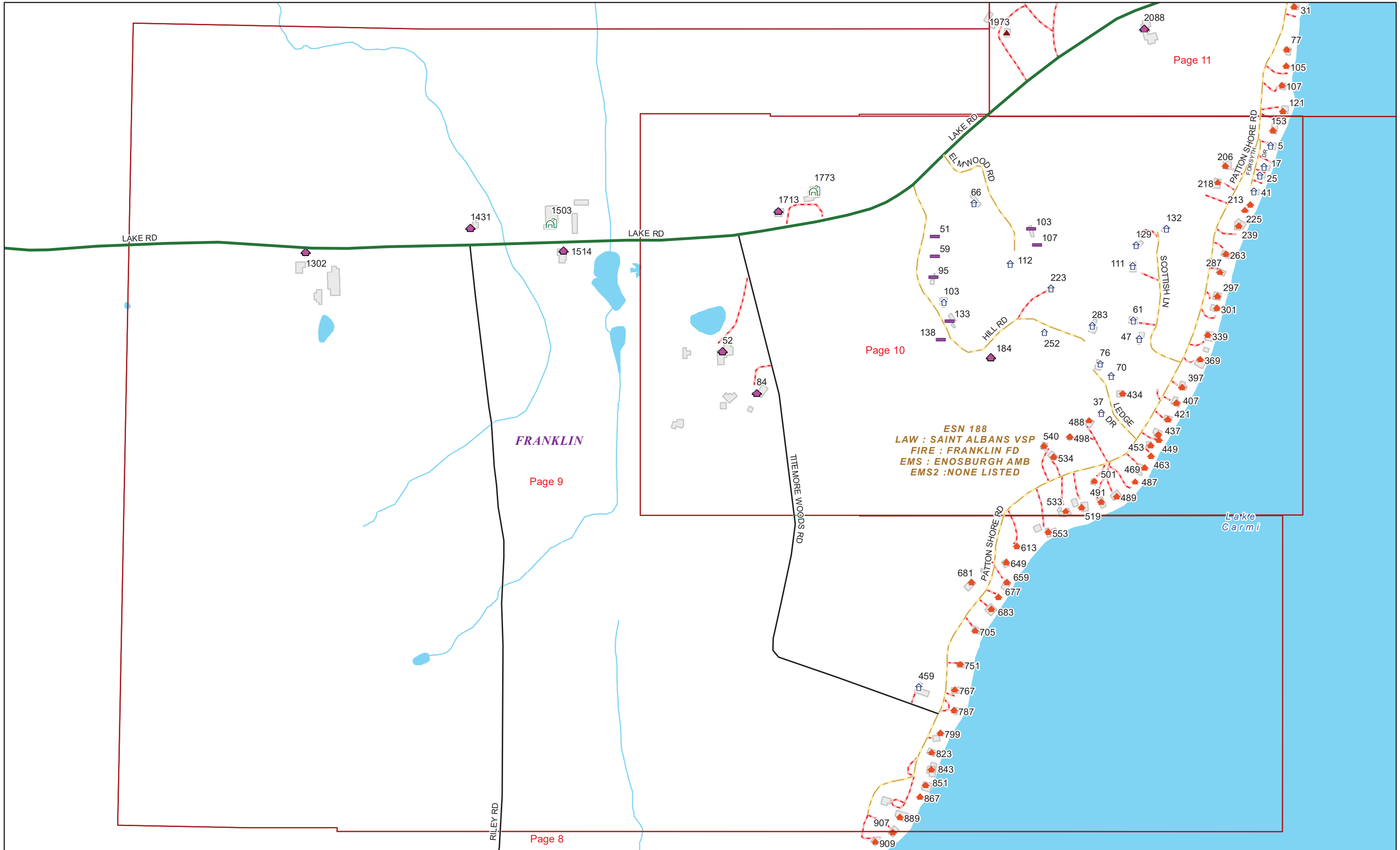


ESN 188
LAW : SAINT ALBANS VSP
FIRE : FRANKLIN FD
EMS : ENOSBURGH AMB
EMS2 : NONE LISTED

FRANKLIN

Lake Garmi





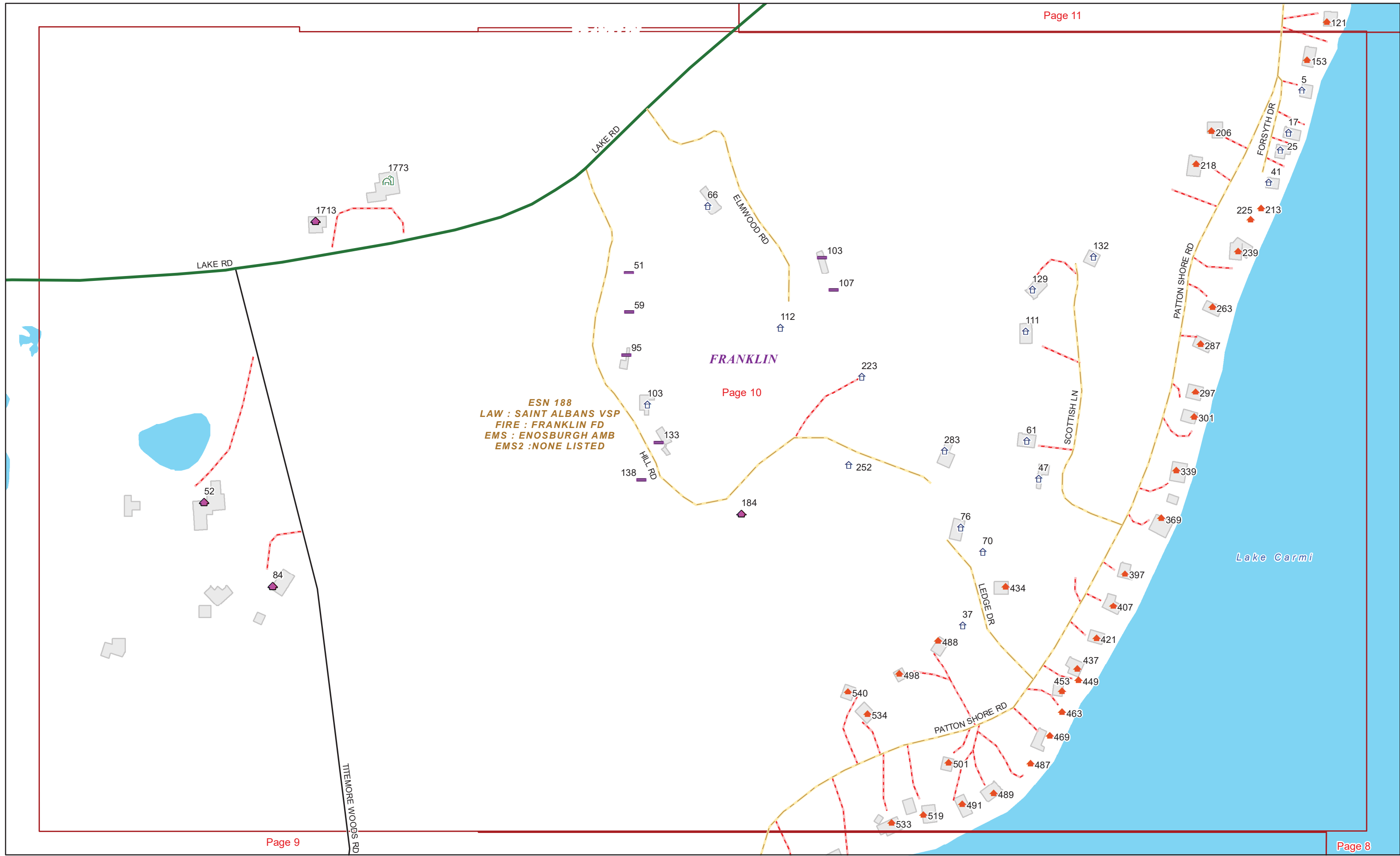
Page 11

Page 10

Page 9

Page 8





FRANKLIN

Page 10

ESN 188
 LAW : SAINT ALBANS VSP
 FIRE : FRANKLIN FD
 EMS : ENOSBURGH AMB
 EMS2 : NONE LISTED



FRANKLIN

Page 11

ESN 188
LAW : SAINT ALBANS VSP
FIRE : FRANKLIN FD
EMS : ENOSBURGH AMB
EMS2 : NONE LISTED

2391

2417

2427

2439

2451

2463

2487

2533

LAKE RD

2324

LAKE RD

2526

2536

2538

2548

22

Lake Carmi

LAKE RD

11

31

77

105

107

121

PATTON SHORE RD

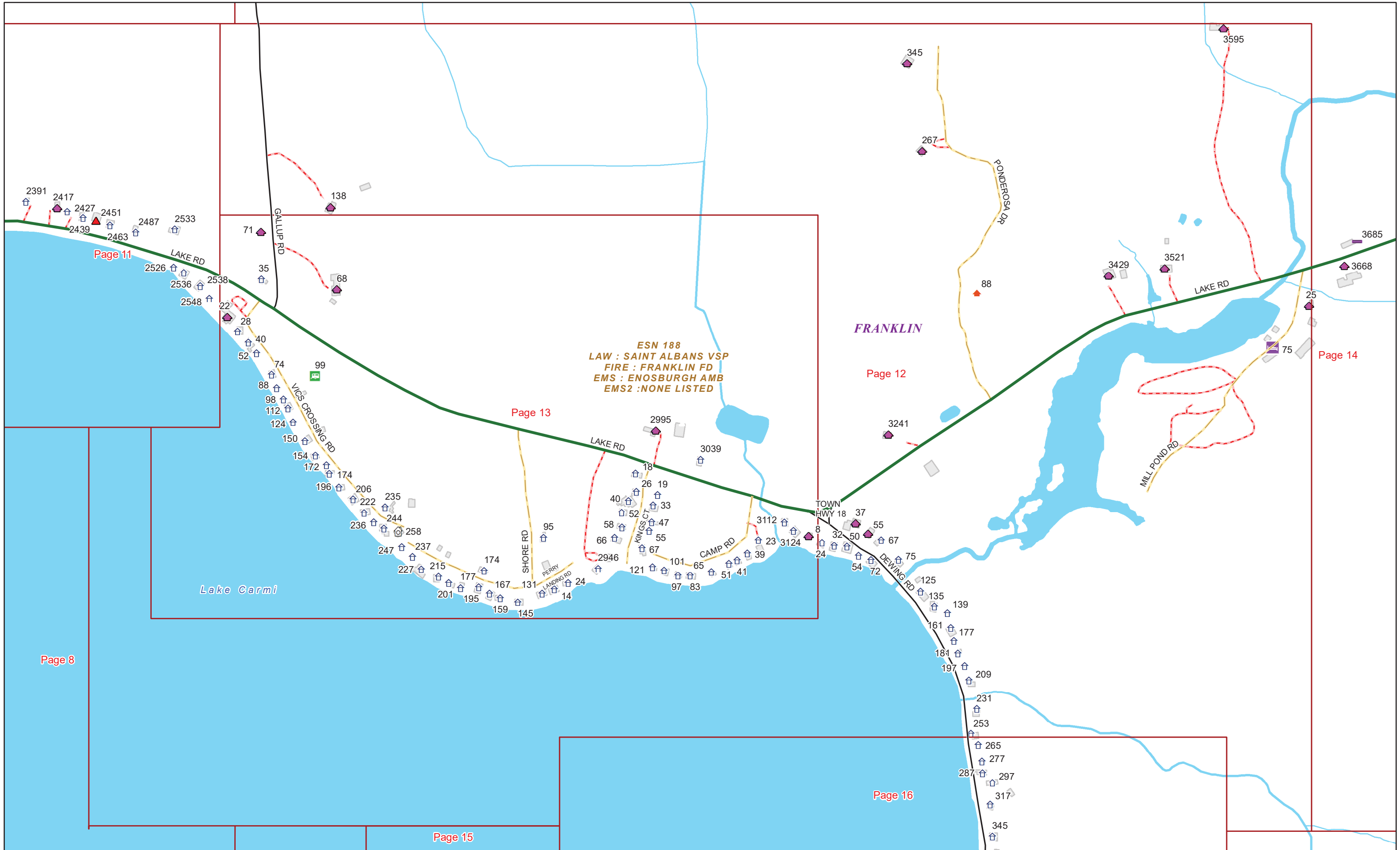
2011

2009

2088

1973



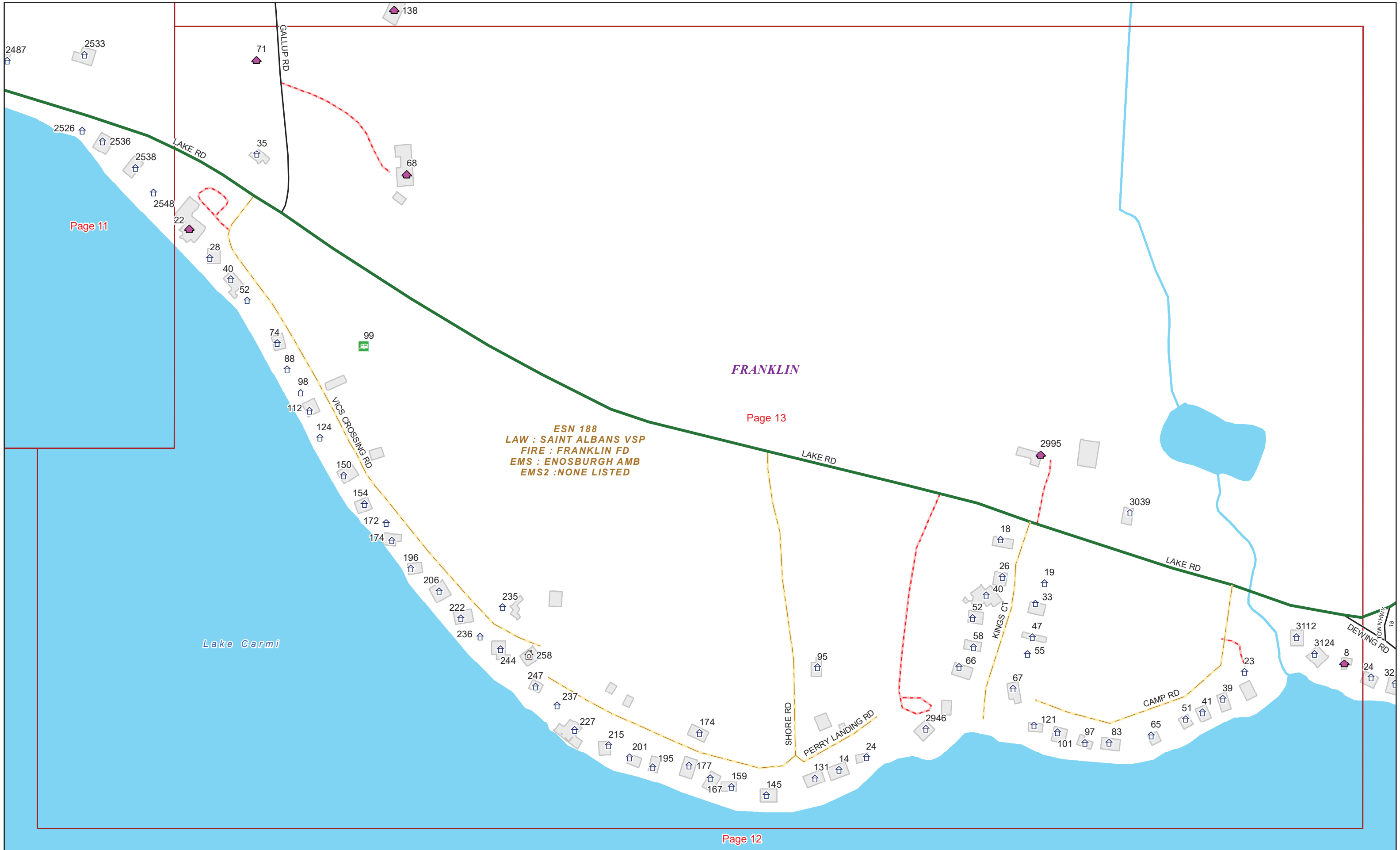


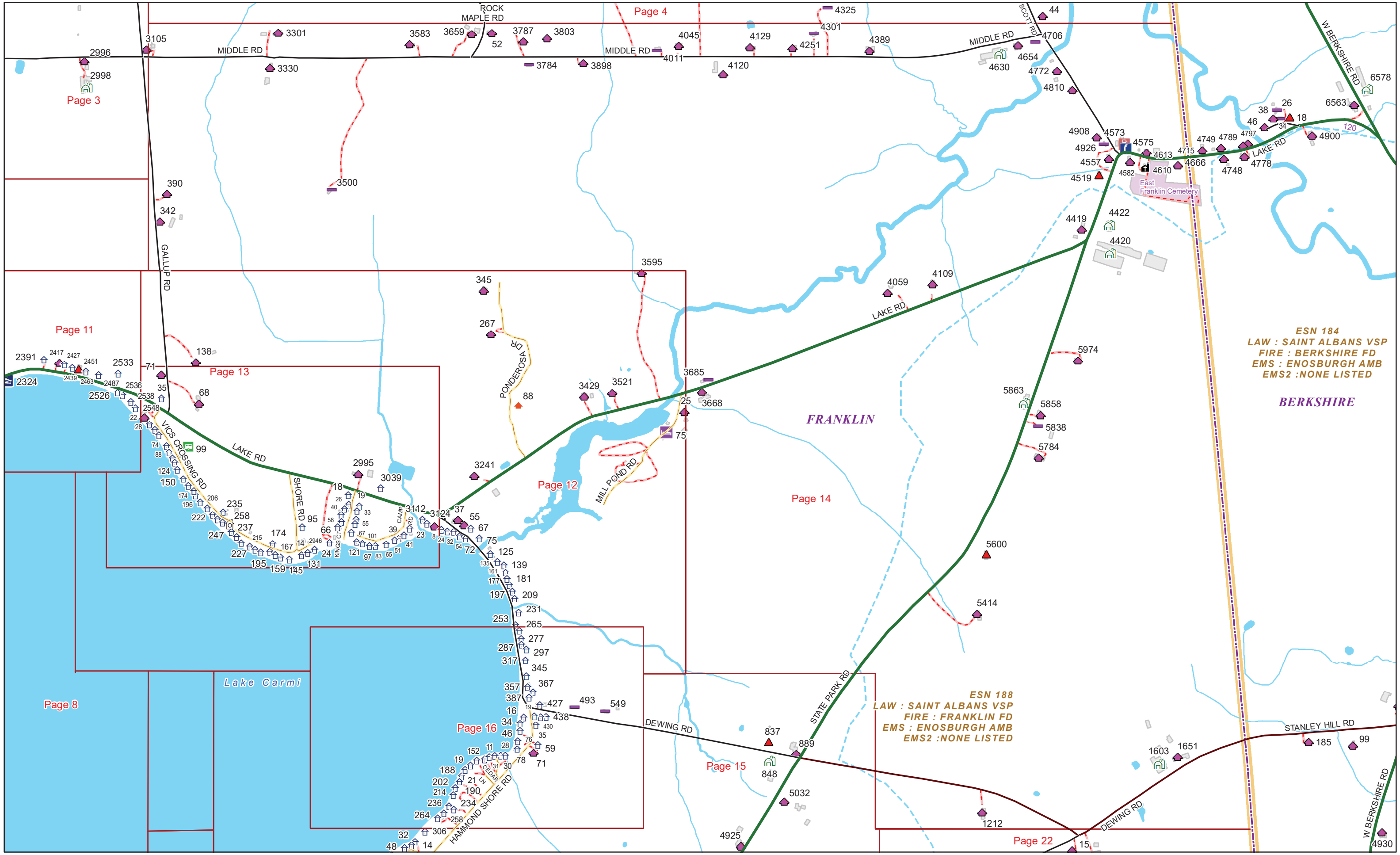
ESN 188
LAW : SAINT ALBANS VSP
FIRE : FRANKLIN FD
EMS : ENOSBURGH AMB
EMS2 : NONE LISTED

FRANKLIN

Lake Carmi







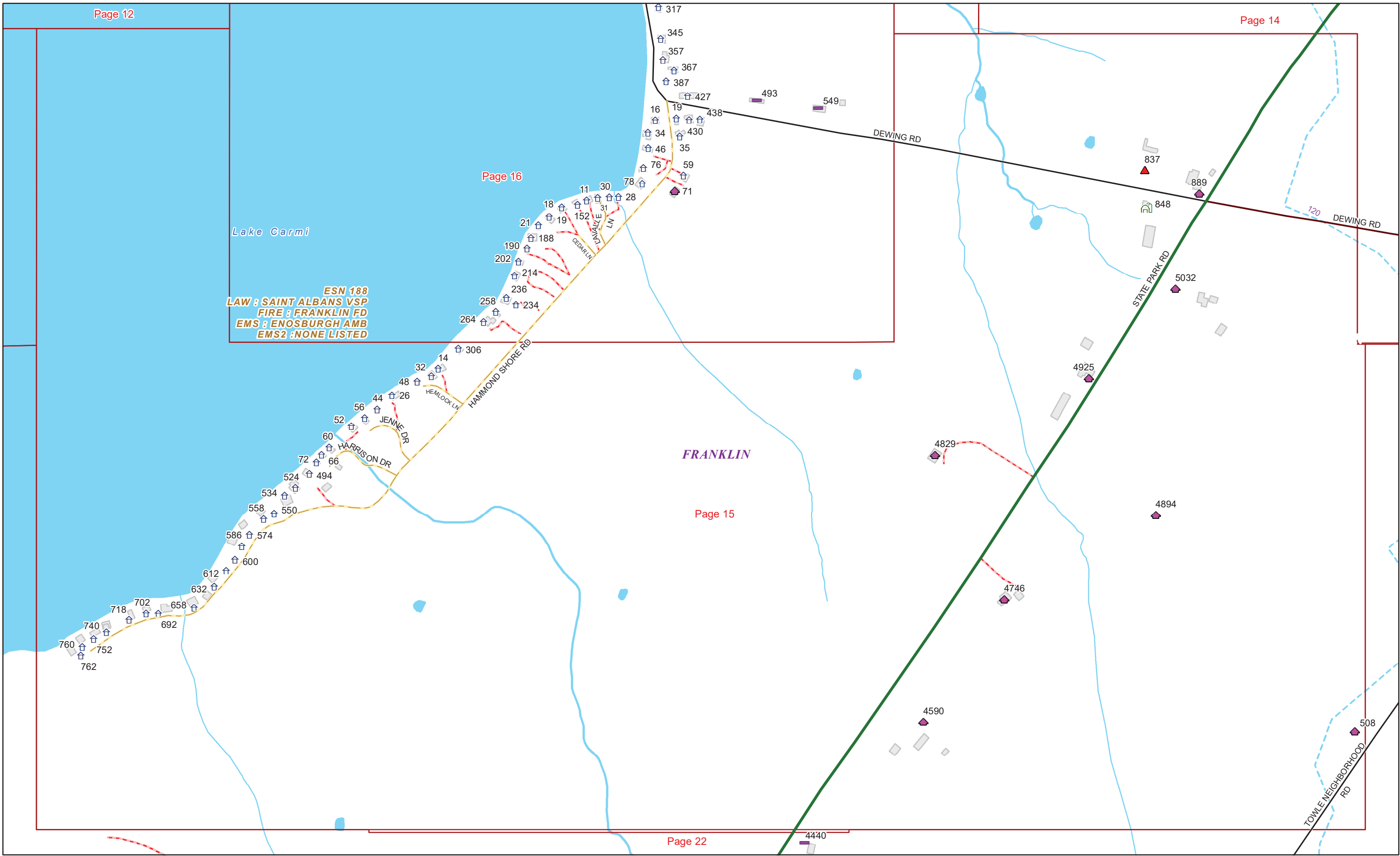
ESN 184
LAW : SAINT ALBANS VSP
FIRE : BERKSHIRE FD
EMS : ENOSBURGH AMB
EMS2 : NONE LISTED

BERKSHIRE

ESN 188
LAW : SAINT ALBANS VSP
FIRE : FRANKLIN FD
EMS : ENOSBURGH AMB
EMS2 : NONE LISTED



ESN 188
LAW : SAINT ALBANS VSP
FIRE : FRANKLIN FD
EMS : ENOSBURGH AMB
EMS2 : NONE LISTED



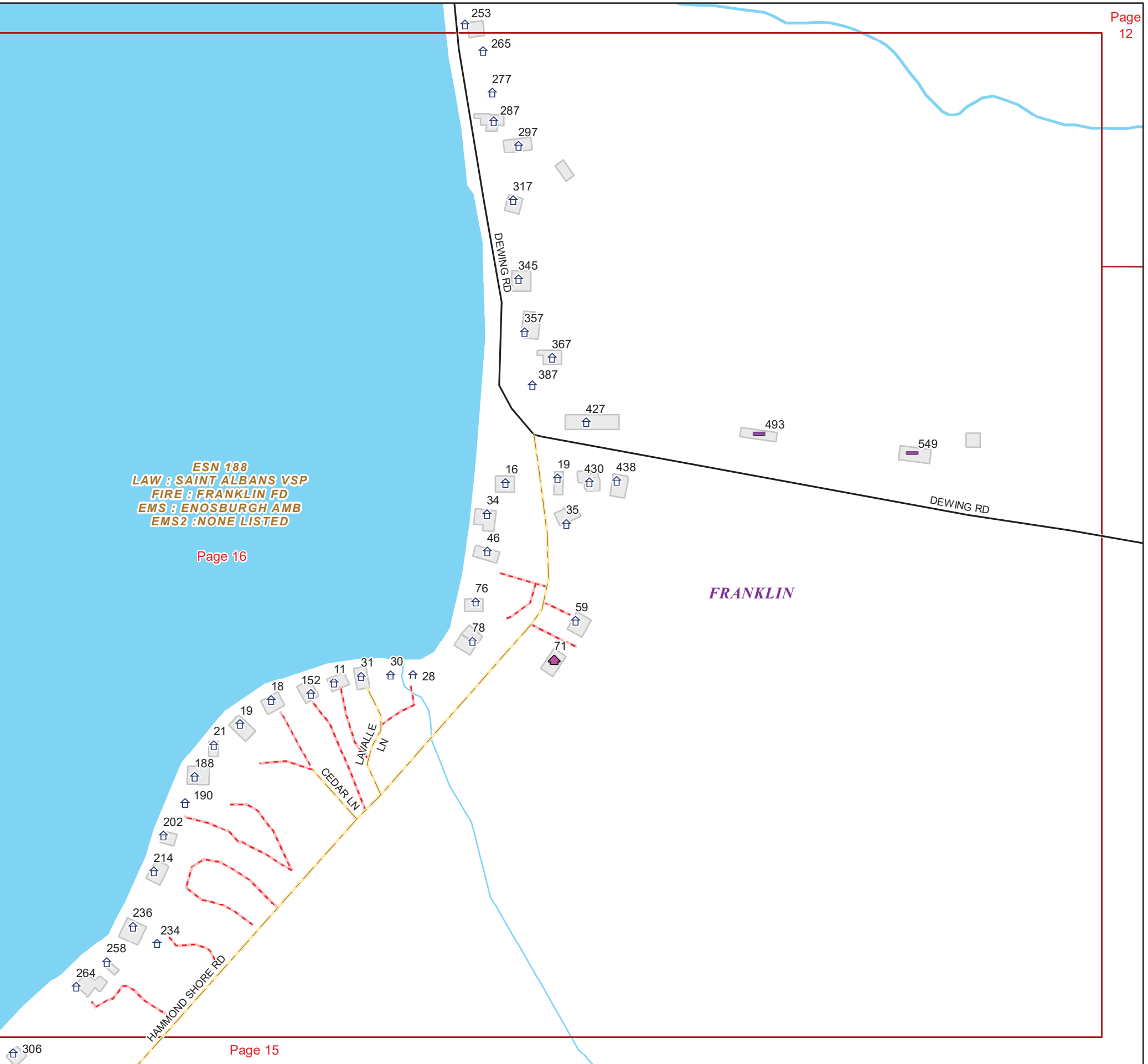
Lake Carmi

ESN 188
LAW : SAINT ALBANS VSP
FIRE : FRANKLIN FD
EMS : ENOSBURGH AMB
EMS2 : NONE LISTED

Page 16

FRANKLIN

Page 15

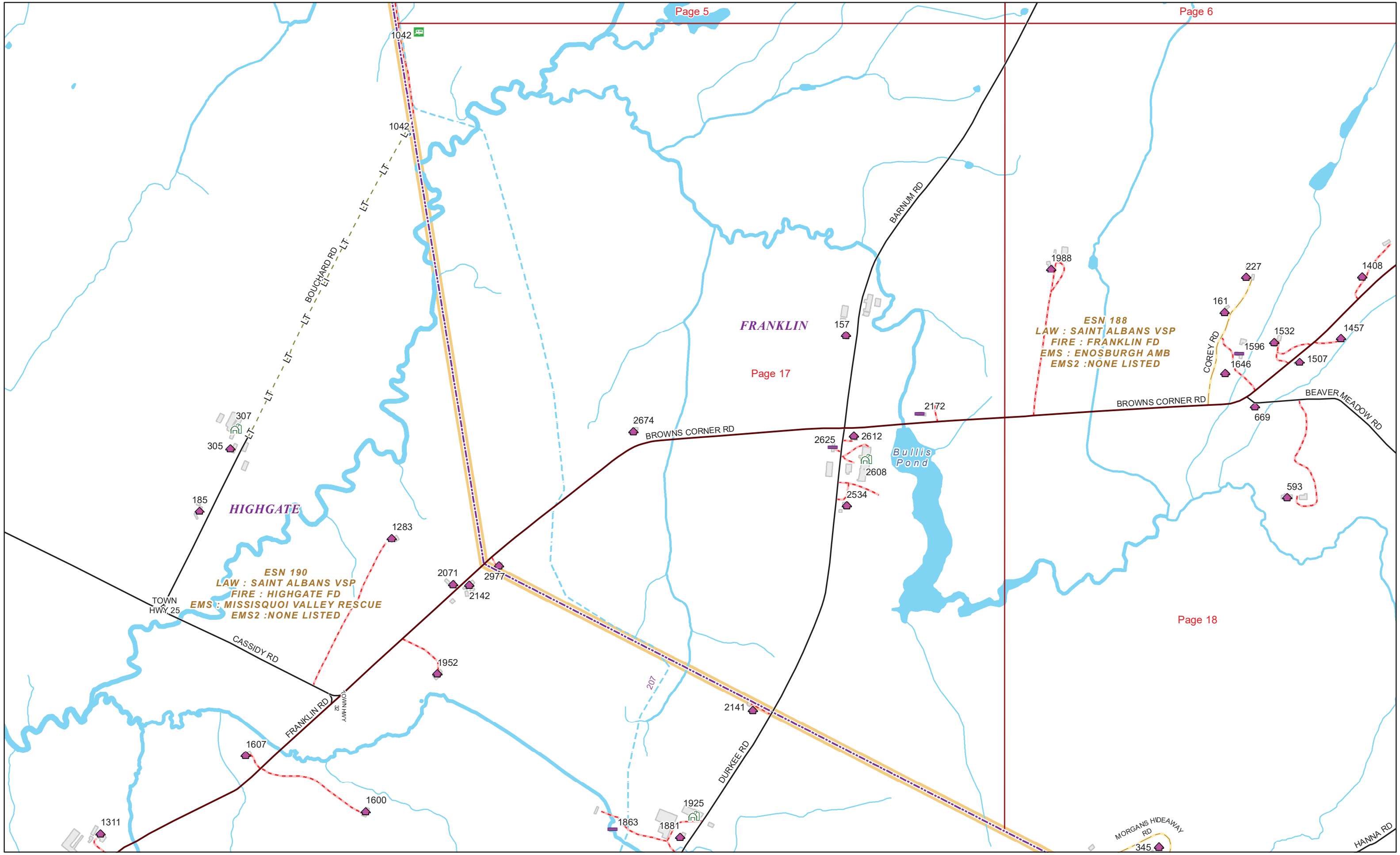


FRANKLIN

HIGHGATE

ESN 190
LAW : SAINT ALBANS VSP
FIRE : HIGHGATE FD
EMS : MISSISQUOI VALLEY RESCUE
EMS2 : NONE LISTED

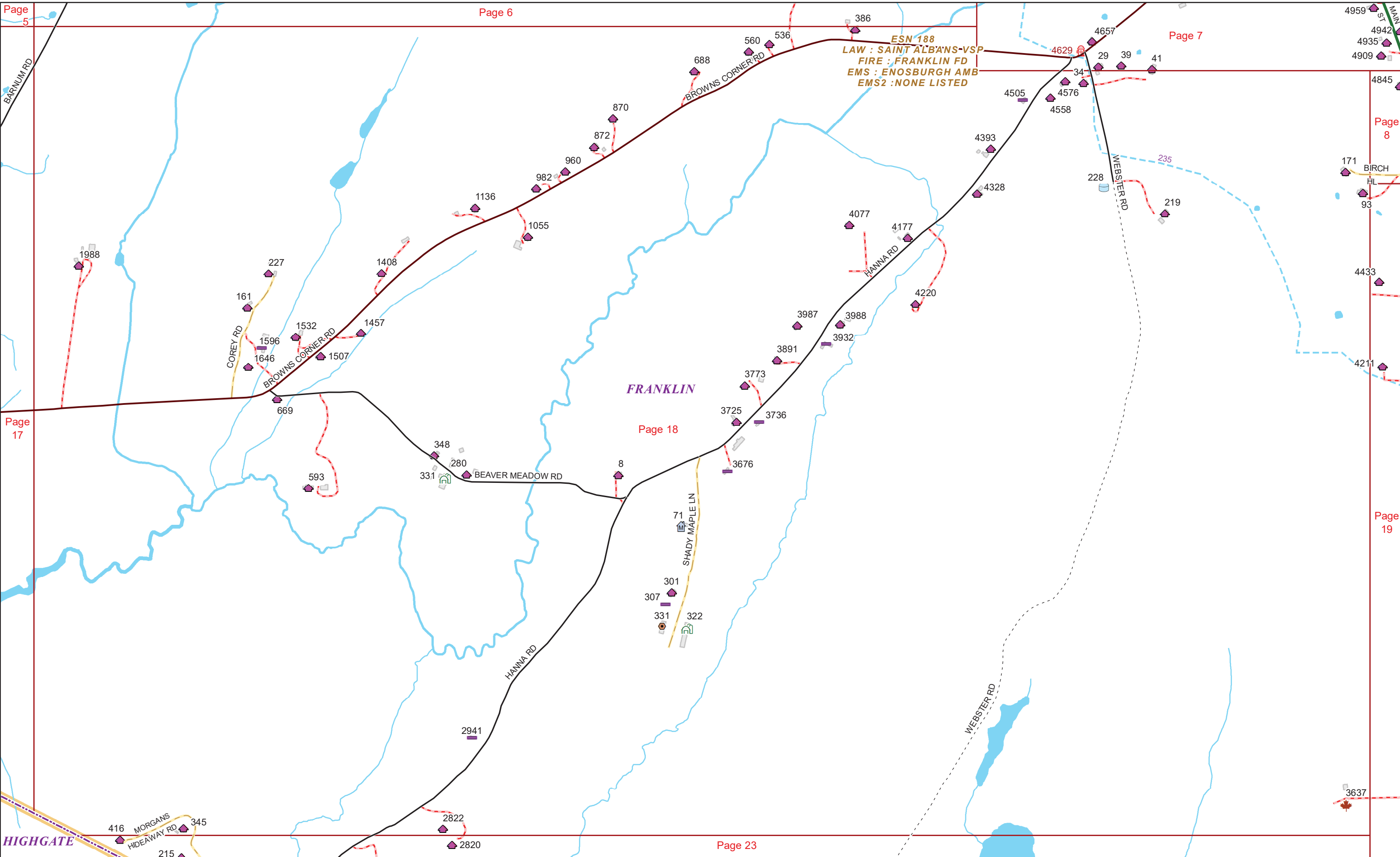
ESN 188
LAW : SAINT ALBANS VSP
FIRE : FRANKLIN FD
EMS : ENOSBURGH AMB
EMS2 : NONE LISTED

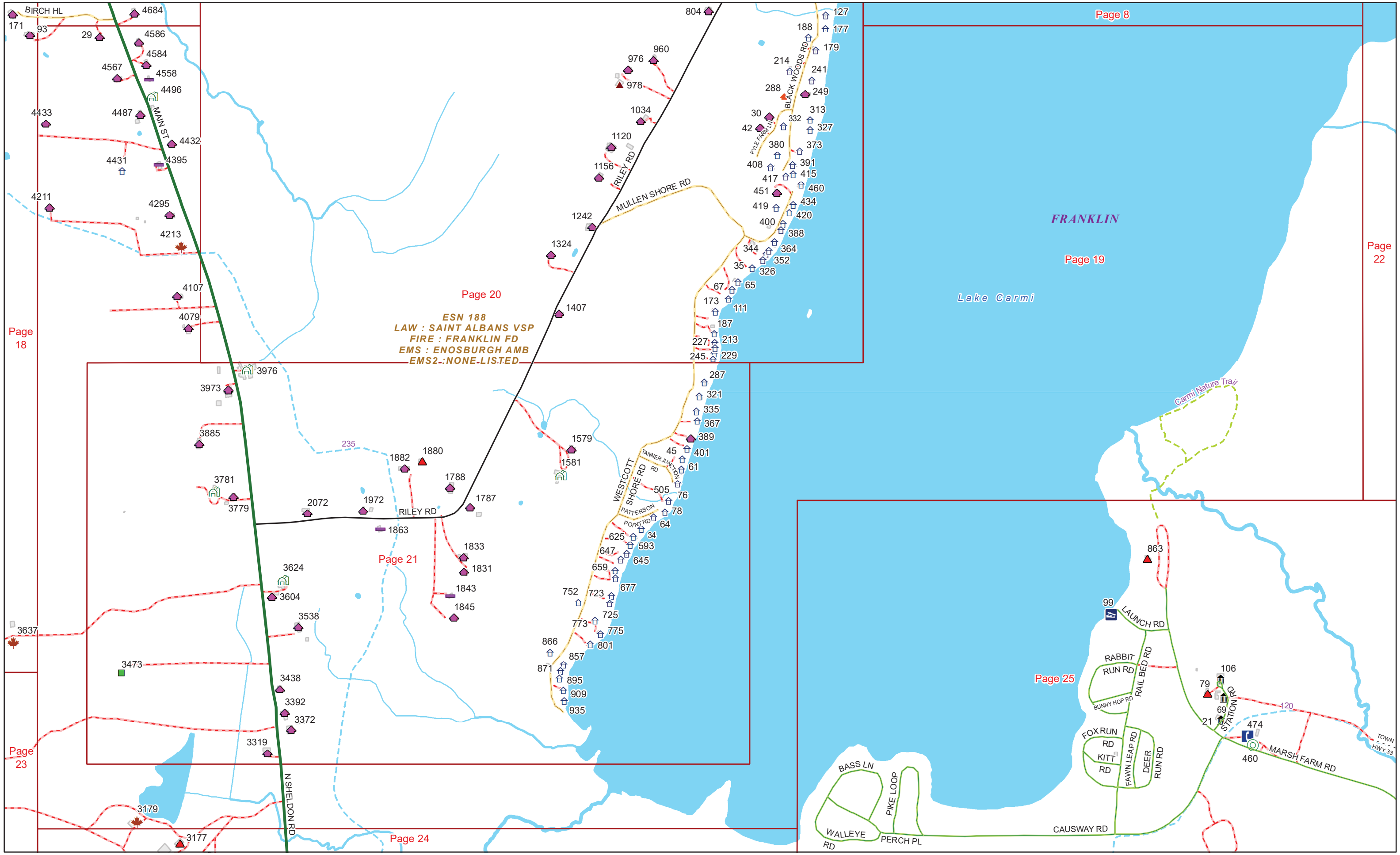


ESN 188
LAW : SAINT ALBANS-VSP
FIRE : FRANKLIN FD
EMS : ENOSBURGH AMB
EMS2 : NONE LISTED

FRANKLIN

HIGHGATE





Page 20
ESN 188
LAW : SAINT ALBANS VSP
FIRE : FRANKLIN FD
EMS : ENOSBURGH AMB
EMS2 : NONE-LISTED

Page 8

FRANKLIN

Page 19

Lake Carmi

Page 22

Page 18

Page 21

Page 25

Page 23

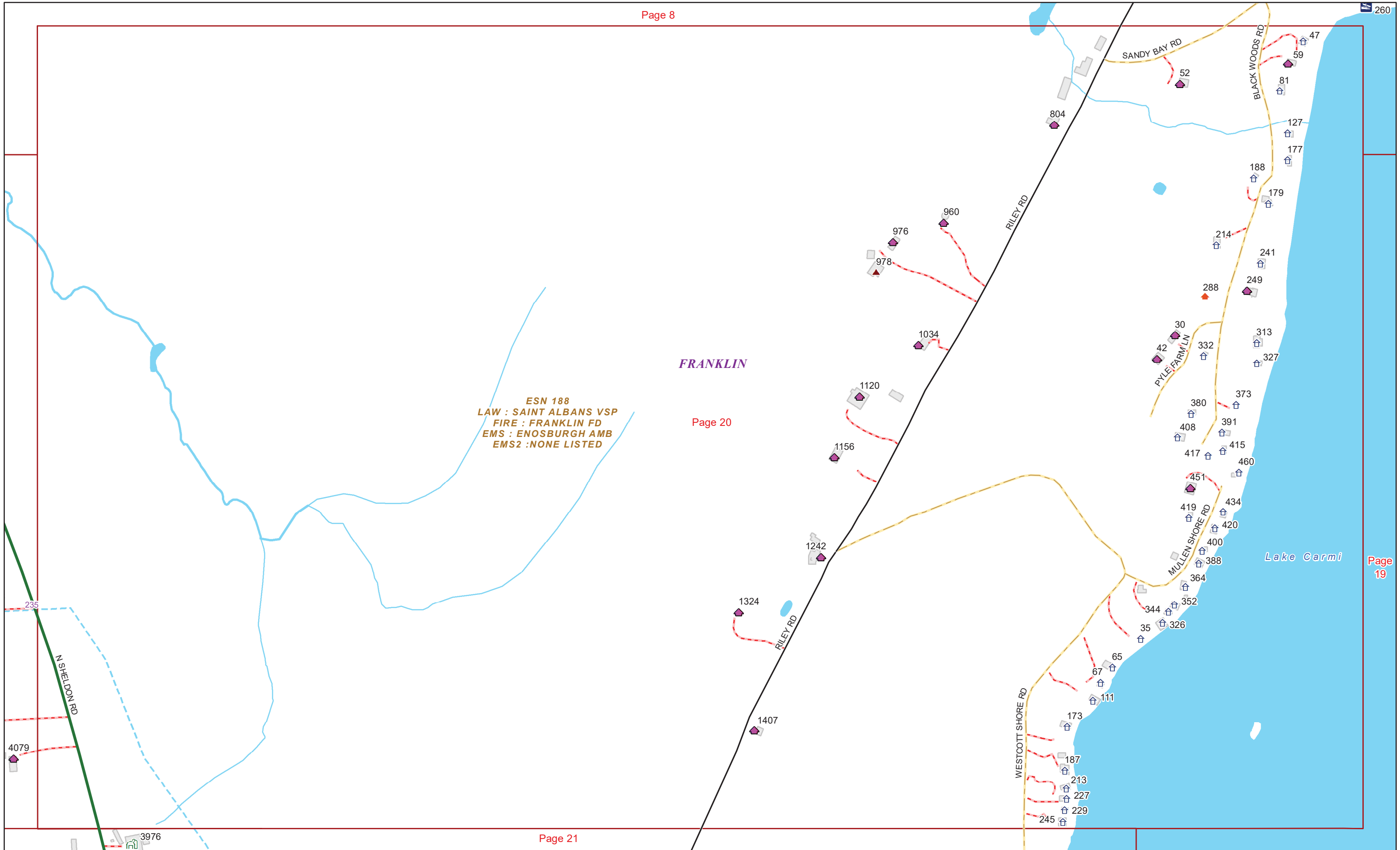
Page 24

Page 19

Date: 8/19/2022

1 in = 798 feet





FRANKLIN

Page 20

ESN 188
 LAW : SAINT ALBANS VSP
 FIRE : FRANKLIN FD
 EMS : ENOSBURGH AMB
 EMS2 : NONE LISTED

Lake Carmi

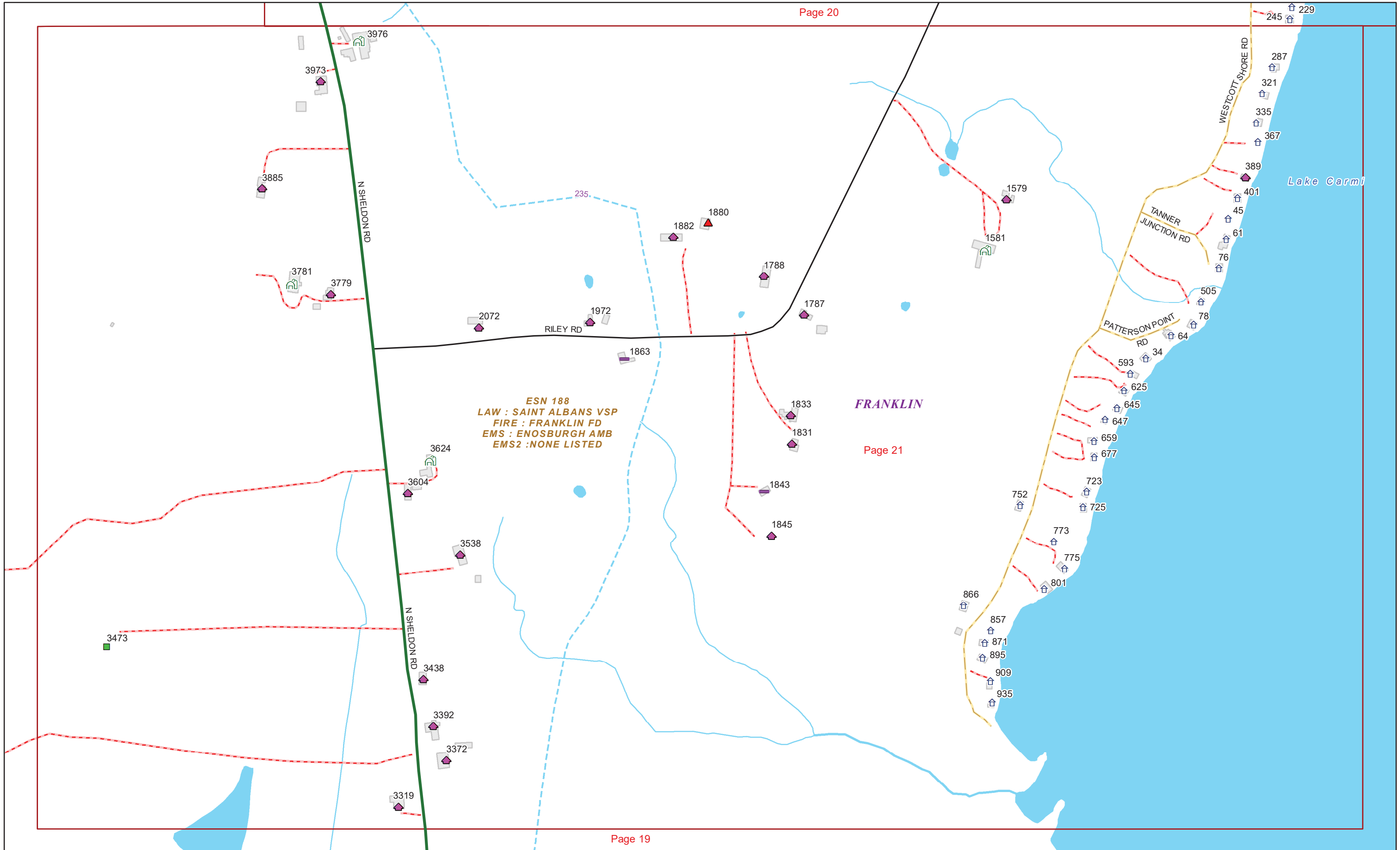
Page 19

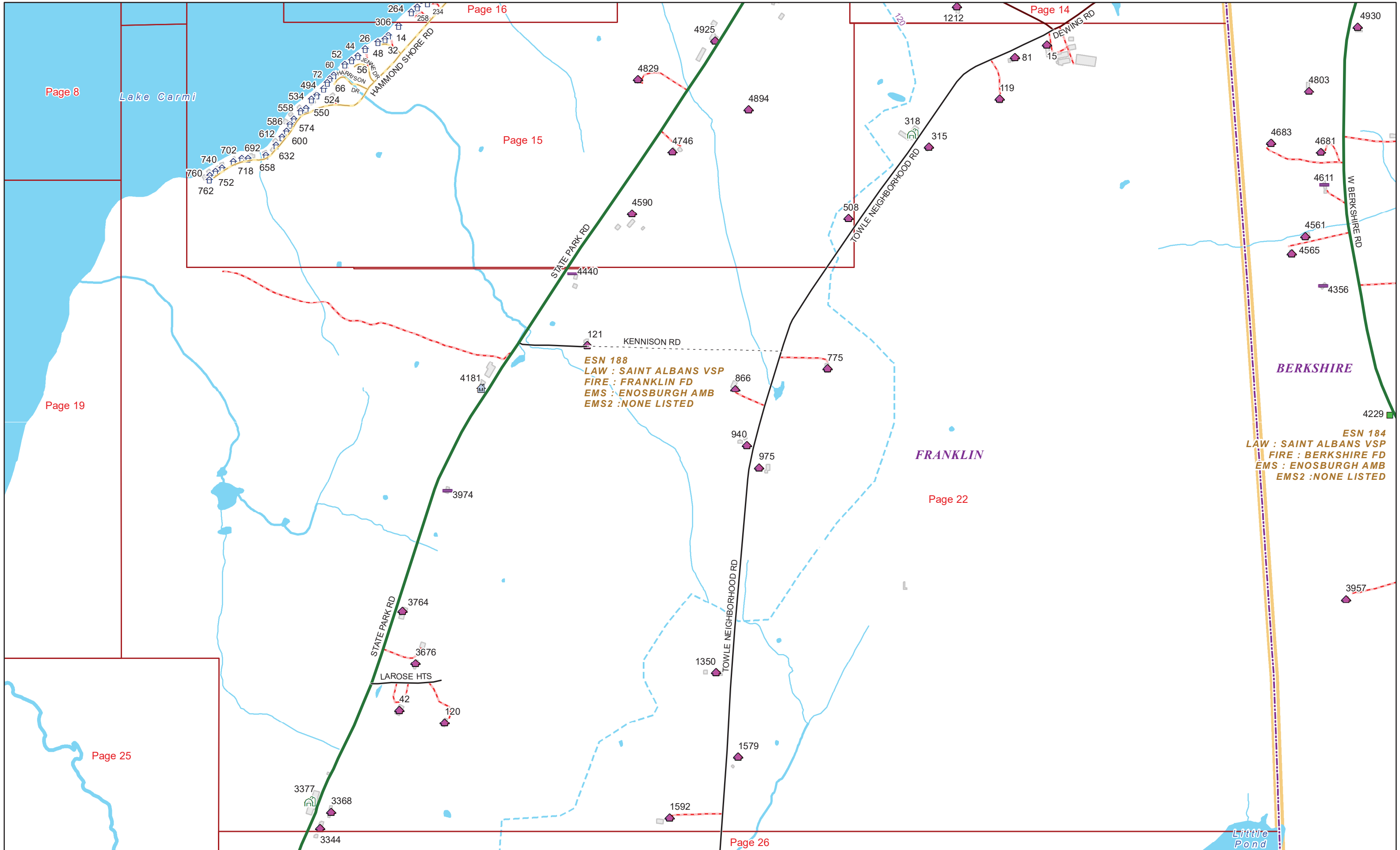
Page 21



FRANKLIN

ESN 188
LAW : SAINT ALBANS VSP
FIRE : FRANKLIN FD
EMS : ENOSBURGH AMB
EMS2 : NONE LISTED





ESN 188
LAW : SAINT ALBANS VSP
FIRE : FRANKLIN FD
EMS : ENOSBURGH AMB
EMS2 : NONE LISTED

ESN 184
LAW : SAINT ALBANS VSP
FIRE : BERKSHIRE FD
EMS : ENOSBURGH AMB
EMS2 : NONE LISTED

Page 8

Page 16

Page 14

Page 15

Page 19

FRANKLIN

Page 22

BERKSHIRE

Page 25

Page 26

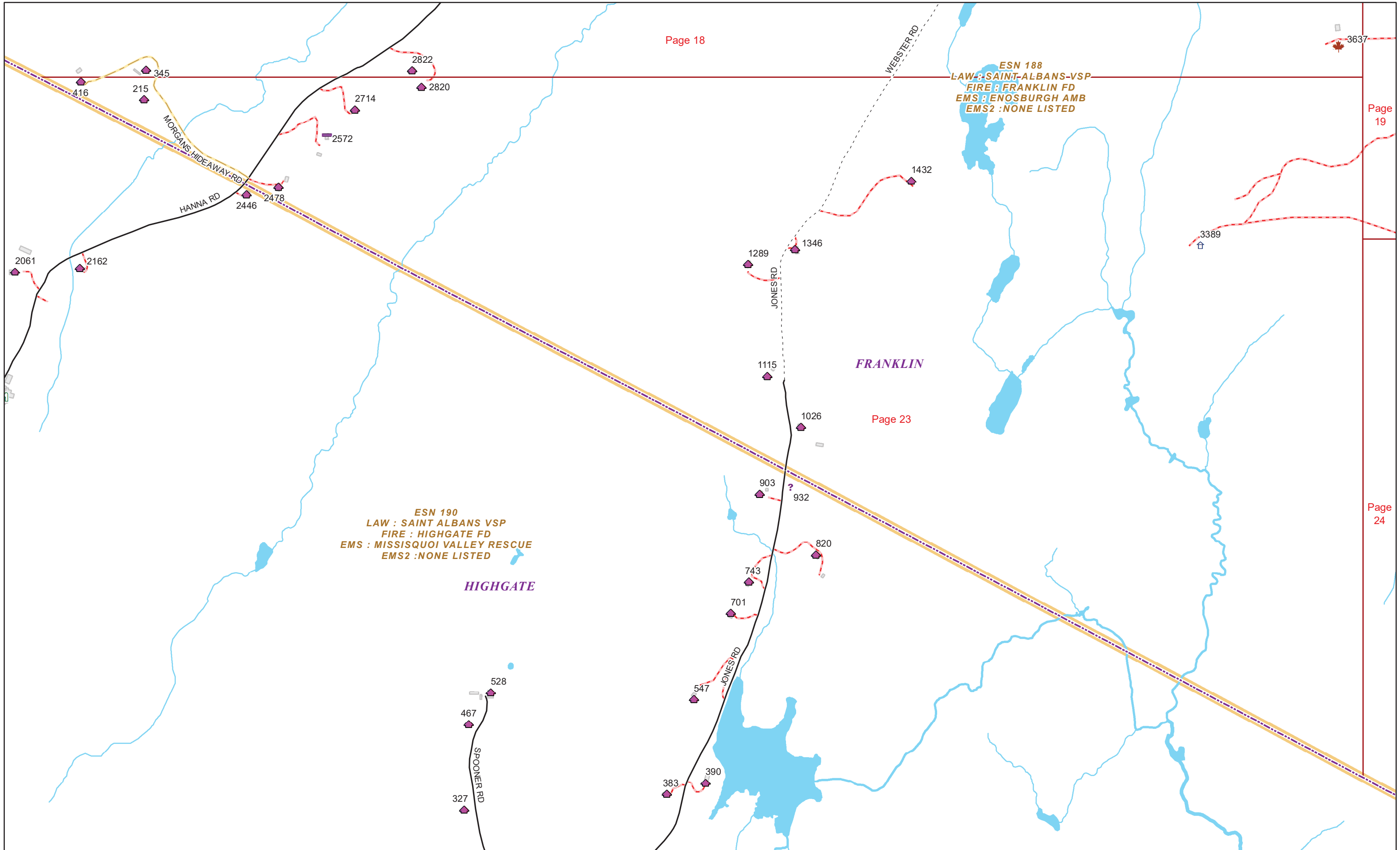


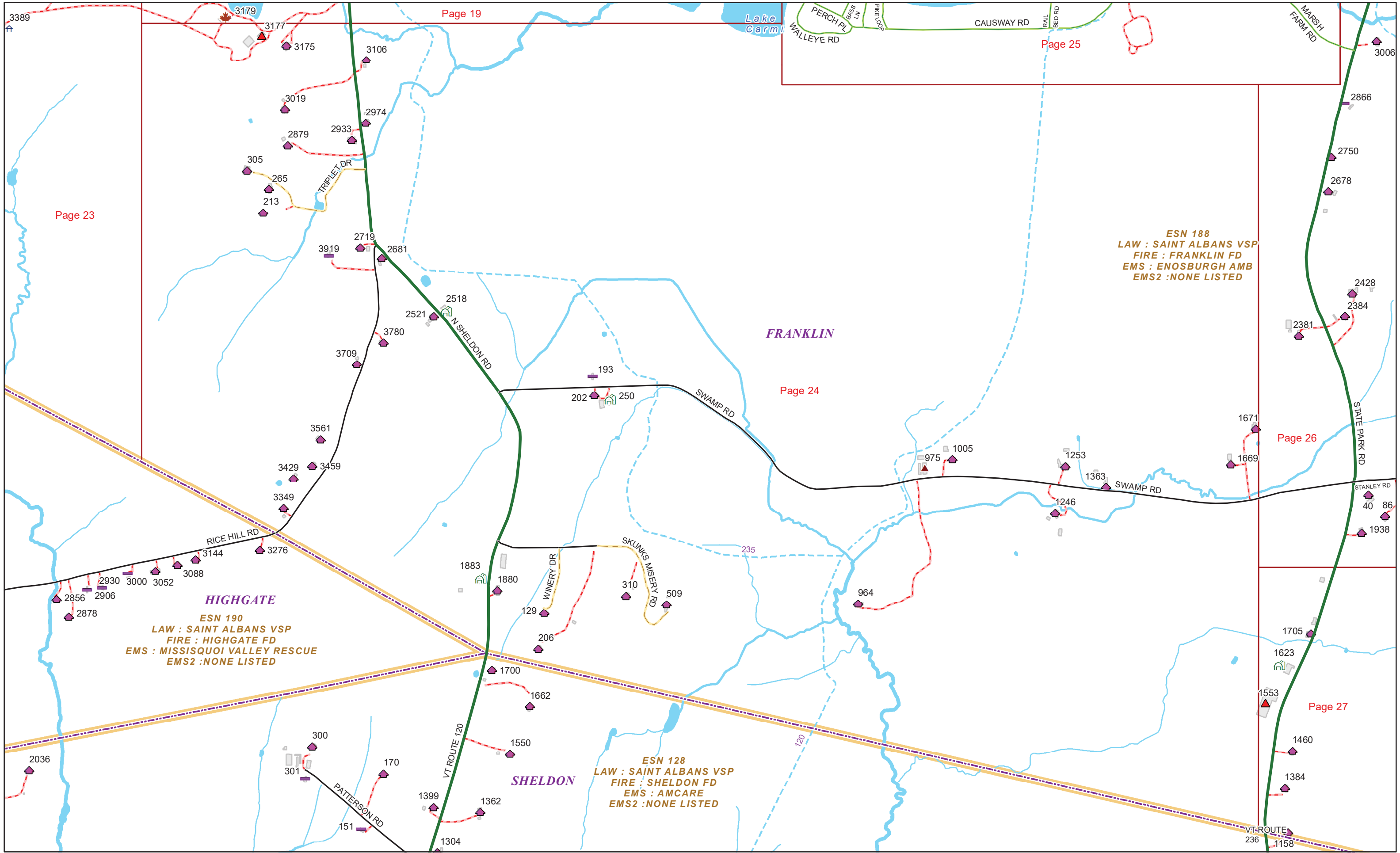
ESN 188
LAW : SAINT-ALBANS-VSP
FIRE : FRANKLIN FD
EMS : ENOSBURGH AMB
EMS2 : NONE LISTED

ESN 190
LAW : SAINT ALBANS VSP
FIRE : HIGHGATE FD
EMS : MISSISQUOI VALLEY RESCUE
EMS2 : NONE LISTED

FRANKLIN

HIGHGATE





Page 19

Page 25

Page 23

FRANKLIN

Page 24

Page 26

HIGHGATE
ESN 190
LAW : SAINT ALBANS VSP
FIRE : HIGHGATE FD
EMS : MISSISQUOI VALLEY RESCUE
EMS2 : NONE LISTED

SHELDON
ESN 128
LAW : SAINT ALBANS VSP
FIRE : SHELDON FD
EMS : AMCARE
EMS2 : NONE LISTED

ESN 188
LAW : SAINT ALBANS VSP
FIRE : FRANKLIN FD
EMS : ENOSBURGH AMB
EMS2 : NONE LISTED

Page 27

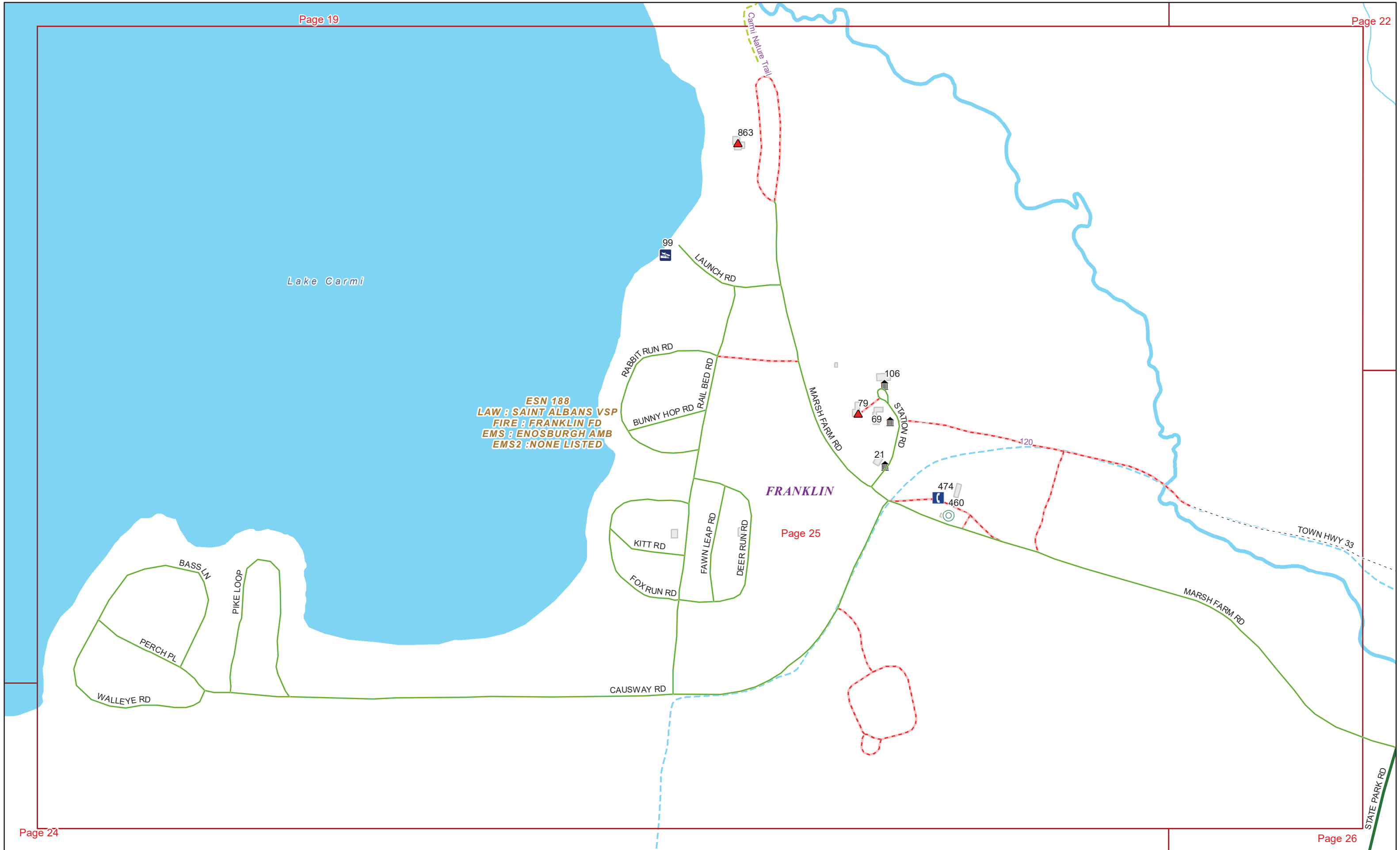


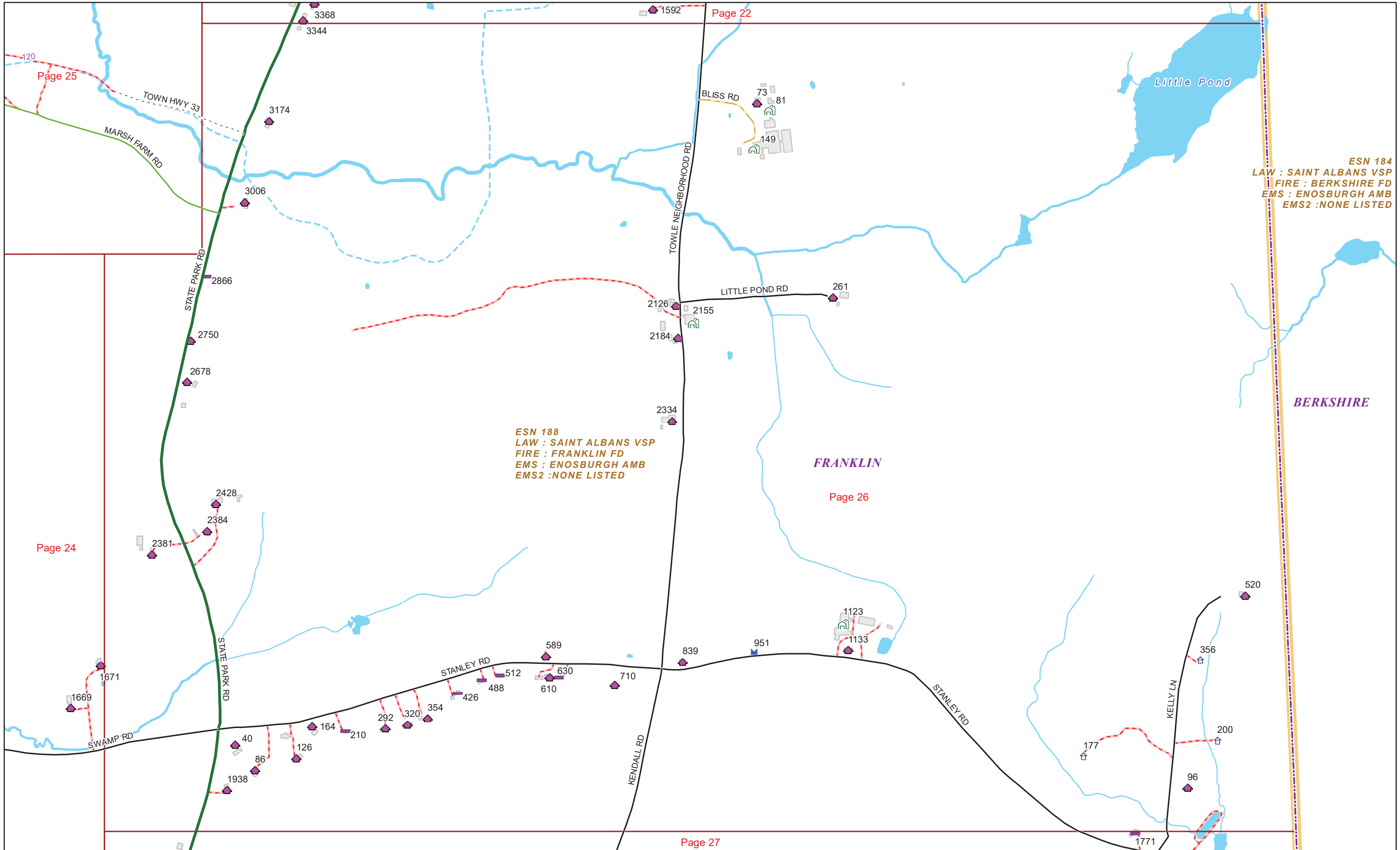
Lake Carmi

ESN 188
LAW : SAINT ALBANS VSP
FIRE : FRANKLIN FD
EMS : ENOSBURGH AMB
EMS2 : NONE LISTED

FRANKLIN

Page 25

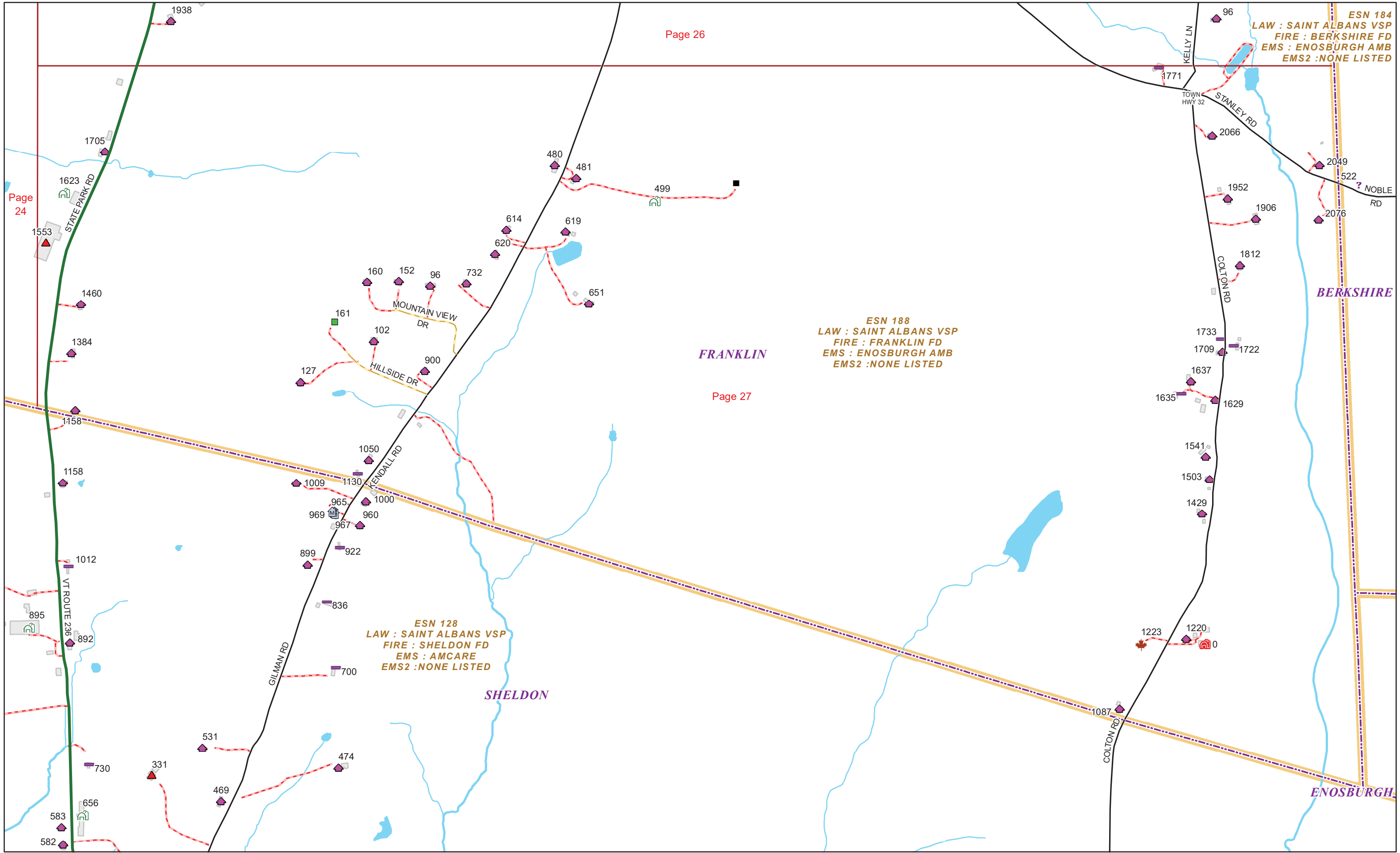




ESN 188
LAW : SAINT ALBANS VSP
FIRE : FRANKLIN FD
EMS : ENOSBURGH AMB
EMS2 : NONE LISTED

ESN 184
LAW : SAINT ALBANS VSP
FIRE : BERKSHIRE FD
EMS : ENOSBURGH AMB
EMS2 : NONE LISTED





FRANKLIN

BERKSHIRE

SHELDON

ENOSBURGH

ESN 184
LAW : SAINT ALBANS VSP
FIRE : BERKSHIRE FD
EMS : ENOSBURGH AMB
EMS2 : NONE LISTED

ESN 188
LAW : SAINT ALBANS VSP
FIRE : FRANKLIN FD
EMS : ENOSBURGH AMB
EMS2 : NONE LISTED

ESN 128
LAW : SAINT ALBANS VSP
FIRE : SHELDON FD
EMS : AMCARE
EMS2 : NONE LISTED

