

VERMONT E9-1-1 MapBook

Georgia

E9-1-1 MapBook with GIS Data

Use constraints: The 9-1-1 related data layers (Esites, Landmarks, Roads, Driveways, Footprints, Atlas Sheets, ESZ, etc.) were developed and designed for Enhanced 9-1-1 purposes only. The user should understand that the nature of the Enhanced 9-1-1 data layers means they are never complete. **Each municipal government is responsible for maintenance of the E9-1-1 database.** Other data (non-E9-1-1 related) used in the Vermont E9-1-1 MapBook is acquired from the Vermont Center for Geographic Information (VCGI) (vcgi.vermont.gov) and local Regional Planning Commissions.

Disclaimer:

This Vermont E9-1-1 MapBook and GIS data is for general reference only. Data layers that appear on the map may or may not be accurate, current or otherwise reliable. The E9-1-1 Board and the State of Vermont make no representations of any kind, including but not limited to the warranties of merchantability or fitness for a particular use, not are any such warranties to be implied with respect to the GIS data and MapBook.

For Questions/Updates:

Contact VT Enhanced 9-1-1 Board:
 Phone: 802-828-4911
 Email: e911.info@vermont.gov
 Website: e911.vermont.gov



























8/19/2022



























































Legend





























ESITES




























SITETYPE

-  **COMMERCIAL
-  **CULTURAL
-  **EDUCATIONAL
-  **GOVERNMENT
-  **INDUSTRIAL
-  **OTHER COMMERCIAL
-  **PUBLIC GATHERING
-  **UTILITY
-  ABANDONED
-  ACCESS POINT
-  ACCESSORY BARN
-  ACCESSORY BUILDING
-  AIR SUPPORT / MAINTENANCE FACILITY
-  AIR TRAFFIC CONTROL CENTER / COMMAND CENTER
-  AIRPORT TERMINAL
-  AMBULANCE SERVICE
-  AUDITORIUM / CONCERT HALL / THEATER / OPERA HOUSE
-  BANK
-  BOAT RAMP / DOCK
-  BORDER CROSSING
-  BORDER PATROL
-  BREWERY
-  BUS STATION / DISPATCH FACILITY
-  CAMP
-  CAMPGROUND
-  CEMETERY

-  CITY / TOWN HALL
-  COAST GUARD
-  COLLEGE / UNIVERSITY
-  COMMERCIAL CONSTRUCTION SERVICE
-  COMMERCIAL FARM
-  COMMERCIAL GARAGE
-  COMMERCIAL W/RESIDENCE
-  COMMUNICATION BOX
-  COMMUNICATION TOWER
-  COMMUNITY / RECREATION FACILITY
-  CONDOMINIUM
-  COURT HOUSE
-  CUSTOMS SERVICE
-  DAY CARE FACILITY
-  DEVELOPMENT SITE
-  EBS TOWER
-  EMERGENCY PHONE / CALLBOX
-  FAIR / EXHIBITION/ RODEO GROUNDS
-  FERRY TERMINAL / DISPATCH FACILITY
-  FIRE STATION
-  FISH FARM / HATCHERY
-  FITNESS FACILITY
-  FOOD DISTRIBUTION CENTER
-  GAS STATION
-  GATED W/BUILDING
-  GATED W/O BUILDING
-  GOLF COURSE
-  GRAVEL PIT / QUARRY / MINE




















-  GREENHOUSE / NURSERY
-  GROCERY STORE
-  HARBOR / MARINA
-  HAZARDOUS MATERIALS FACILITY
-  HAZARDOUS STORAGE FACILITY
-  HEALTH CLINIC
-  HELIPAD / HELIPOINT / HELISPOT
-  HISTORIC SITE / POINT OF INTEREST
-  HOSPITAL / MEDICAL CENTER
-  HOUSE OF WORSHIP
-  HYDROELECTRIC FACILITY
-  ICE ARENA
-  INSTITUTIONAL RESIDENCE / DORM / BARRACKS
-  LANDFILL
-  LAW ENFORCEMENT
-  LIBRARY
-  LODGING B&B / HOTEL / MOTEL / INN
-  LOOKOUT TOWER
-  LUMBER MILL / SAW MILL
-  MANUFACTURING FACILITY
-  MOBILE HOME
-  MORGUE
-  MULTI-FAMILY DWELLING
-  MUSEUM
-  NATIONAL GUARD /
-  NUCLEAR FACILITY
-  NURSING HOME / LONG TERM CARE
-  OFFICE BUILDING

-  OIL / GAS FACILITY
-  OTHER
-  OTHER RESIDENTIAL
-  OUTPATIENT CLINIC
-  PARK AND RIDE / COMMUTER
-  PHARMACY
-  PICNIC AREA
-  POST OFFICE
-  PRISON / CORRECTIONAL FACILITY
-  PRIVATE AND EXPRESS SHIPPING FACILITY
-  PSAP
-  PUBLIC BEACH
-  PUBLIC TELEPHONE
-  PUBLIC WATER SUPPLY INTAKE
-  PUBLIC WATER SUPPLY WELL
-  PUMP STATION
-  RACE TRACK / DRAGSTRIP
-  RAILROAD STATION
-  RESIDENTIAL FARM
-  REST STOP / ROADSIDE PARK
-  RESTAURANT
-  RETAIL FACILITY
-  RV HOOKUP
-  SCHOOL K / 12
-  SEASONAL HOME
-  SHOOTING RANGE
-  SINGLE FAMILY DWELLING
-  SKI AREA / ALPINE





-  SOLAR FACILITY
-  SPORTS ARENA /
-  STATE CAPITOL
-  STATE GARAGE
-  STATE GOVERNMENT FACILITY
-  STATE PARK
-  STORAGE UNITS
-  SUBSTATION
-  SUGARHOUSE
-  TEMPORARY STRUCTURE
-  TOWN GARAGE
-  TOWN OFFICE
-  TRAILHEAD
-  TRANSFER STATION
-  UNKNOWN
-  US FOREST FACILITY
-  US GOVERNMENT FACILITY
-  UTILITY POLE W/PHONE
-  VETERINARY HOSPITAL / CLINIC
-  VISITOR / INFORMATION CENTER
-  WAREHOUSE
-  WASTE / BIOMASS FACILITY
-  WASTEWATER TREATMENT PLANT
-  WATER TANK
-  WATER TOWER
-  WIND FACILITY / WIND TOWER
-  YOUTH CAMP

Legend

Roads

-  Interstate Highway
-  US Highway
-  State Highway
-  Town Highway Class 1
-  Town Highway Class 2
-  Town Highway Class 3
-  Town Highway Class 4
-  Private
-  Driveway
-  Discontinued Road
-  Legal Trail
-  Ferry
-  Military - no public access
-  National Forest Highway
-  State Forest Highway
-  Proposed
-  Rivers
-  Driveways
-  Railroad

Hydrants

-  Drafting Site
-  Dry Hydrant
-  Municipal Hydrant
-  Pressurized Hydrant

Townline





Emergency Service Zones



FootPrints

-  Airport
-  Solar Field
-  Alpine Trail Easiest
-  Alpine Trail Intermediate
-  Alpine Trail Advanced
-  Alpine Trail Expert
-  Alpine Glade Marked
-  Alpine Glade Not Marked
-  Building
-  Farm
-  Golf Course
-  Quarry
-  Park
-  Shopping Center
-  Stadium/Arena
-  Other

Addressing Error

-  Orange - Duplicated Addressed Building
-  Yellow - Unnumbered Building

Named Roads

-- A --

	Community	Low	High	Pages
ALLEN RD	GEORGIA	1	82	22
ARROW HEAD LAKE RD	GEORGIA	1	94	28
ARROW HEAD LAKE RD	GEORGIA	95	694	28,29
ARROW HEAD LAKE RD	GEORGIA	695	806	29
AUSTIN RD	GEORGIA	1	468	25

-- B --

B AND B RD	GEORGIA	1	308	19,25
BALLARD RD	GEORGIA	757	862	25,26
BALLARD RD	GEORGIA	863	980	25
BALLARD RD	GEORGIA	1	756	26
BALLARD RD	GEORGIA	981	1746	21,25
BALLARD RD	GEORGIA	1747	2010	21
BALLARD RD	GEORGIA	2011	2868	15,16,21
BATES RD	GEORGIA	1	150	19
BAYVIEW RD	GEORGIA	1	144	27
BINGHAM SHORE RD	GEORGIA	1	169	2
BINGHAM SHORE RD	SAINT ALBANS TOWN	0	590	2
BIRCH HILL DR	GEORGIA	1	206	25
BLAKE RD	FAIRFAX	221	263	28
BLAKE RD	GEORGIA	0	264	28
BLAKE RD	GEORGIA	1	220	28
BLAKEWOOD DR	GEORGIA	1	66	26
BLATCHLEY RD	GEORGIA	1	98	25
BLUEJAY DR	GEORGIA	1	194	25
BOVAT RD	GEORGIA	1	819	23,28
BOVAT RD	GEORGIA	820	1773	23
BRADLEY HILL RD	GEORGIA	1	316	13,14
BRADLEY HILL RD	GEORGIA	317	1888	13
BRADLEY HILL RD	GEORGIA	1889	2022	13
BRONSON RD	GEORGIA	1	708	1,2,3,5
BRONSON RD	SAINT ALBANS TOWN	707	906	2
BRYCE BLVD	GEORGIA	1354		24,28
BULLOCK RD	GEORGIA	441	1480	13,18
BULLOCK RD	MILTON	1	46	18
BURLAND DR	GEORGIA	1	200	3,10

-- C --

CADIEUX RD	GEORGIA	1	691	15,17
CADIEUX RD	GEORGIA	692	742	17
CADIEUX RD EXT	GEORGIA	1	188	17
CAMPANO DR	GEORGIA	1	76	8
CARPENTER HILL RD	GEORGIA	1	622	16
CARPENTER HILL RD	GEORGIA	623	1220	16,17
CARPENTER HILL RD	GEORGIA	1221	1256	17
CARY RD	GEORGIA	1	274	11
CEDARWOOD TER	GEORGIA	1	608	26,27
CHAMP VIEW RD	GEORGIA	1	232	6
CHARBONNEAU DR	GEORGIA	267	323	5
CHARBONNEAU DR	SAINT ALBANS TOWN	1	266	5
CLINE RD	GEORGIA	1	434	3,10
CLINE RD	GEORGIA	435	1126	3
CLINE RD	GEORGIA	1441	1778	4
CLINE RD	GEORGIA	1127	1440	3,4
CONGER RD	GEORGIA	1	1254	5,11

-- D --

DECKER RD	GEORGIA	1	1202	14,15,19
DEE RD	GEORGIA	1	536	22
DEWEY DR	GEORGIA	1	98	12
DUNNEAWAY DR	GEORGIA	1	148	12

-- E --

EQUESTRIAN LN	GEORGIA	1	154	27
ESKER LN	GEORGIA	1	131	13
ETHAN ALLEN HWY	GEORGIA	1	554	27
ETHAN ALLEN HWY	GEORGIA	555	619	26,27
ETHAN ALLEN HWY	GEORGIA	620	833	26
ETHAN ALLEN HWY	GEORGIA	1511	1791	21
ETHAN ALLEN HWY	GEORGIA	1792	1846	21,22
ETHAN ALLEN HWY	GEORGIA	2471	2510	21
ETHAN ALLEN HWY	GEORGIA	2511	3655	15,16,21
ETHAN ALLEN HWY	GEORGIA	4596	5239	11,15
ETHAN ALLEN HWY	GEORGIA	5240	5949	11,12
ETHAN ALLEN HWY	GEORGIA	5950	623	15,11,12
ETHAN ALLEN HWY	GEORGIA	7227	7602	5
ETHAN ALLEN HWY	GEORGIA	00		21
ETHAN ALLEN HWY	GEORGIA	834	1270	26
ETHAN ALLEN HWY	GEORGIA	1271	1322	21,26

ETHAN ALLEN HWY	GEORGIA	1323	1510	21
ETHAN ALLEN HWY	GEORGIA	1847	2296	22
ETHAN ALLEN HWY	GEORGIA	2297	2470	21,22
ETHAN ALLEN HWY	GEORGIA	3656	4067	16
ETHAN ALLEN HWY	GEORGIA	4068	4595	15,16
ETHAN ALLEN HWY	GEORGIA	6232	7226	5

-- F --

FALCO RD	GEORGIA	1	370	29
FALLS RD	GEORGIA	1	162	4
FALLS RD	GEORGIA	163	906	3,4
FERRAND RD	GEORGIA	1	503	2
FONTAINE DR	GEORGIA	1	660	25,26
FOX HAVEN LN	GEORGIA	1	148	4

-- G --

GABAREE RD	GEORGIA	1	52	25
GEORGIA MIDDLE RD	GEORGIA	1030	1218	15
GEORGIA MIDDLE RD	GEORGIA	1219	1577	10,15
GEORGIA MIDDLE RD	GEORGIA	1	310	13,14
GEORGIA MIDDLE RD	GEORGIA	311	861	13,15
GEORGIA MIDDLE RD	GEORGIA	862	1029	15
GEORGIA MIDDLE RD	GEORGIA	1578	2256	10
GEORGIA MOUNTAIN RD	GEORGIA	1	1605	28,29
GEORGIA MOUNTAIN RD	GEORGIA	1606	155	29
GEORGIA SHORE RD	GEORGIA	1	269	18
GEORGIA SHORE RD	GEORGIA	270	382	13,18
GEORGIA SHORE RD	GEORGIA	383	1257	13
GEORGIA SHORE RD	GEORGIA	1258	2008	6,13
GEORGIA SHORE RD	GEORGIA	2009	2143	6,9
GEORGIA SHORE RD	GEORGIA	2144	3051	9
GEORGIA SHORE RD	GEORGIA	3052	3765	7,8,9
GEORGIA SHORE RD	GEORGIA	3766	4149	8
GEORGIA SHORE RD	GEORGIA	4150	4269	7,8
GEORGIA SHORE RD	GEORGIA	4270	4671	3,7
GEORGIA SHORE RD	GEORGIA	4672	5153	3
GEORGIA SHORE RD	GEORGIA	5154	5517	3,4
GEORGIA SHORE RD	GEORGIA	5518	6069	4
GEORGIA SHORE RD	GEORGIA	6070	6403	1,2,4
GEORGIA SHORE RD	GEORGIA	6404	6925	2
GEORGIA SHORE RD	SAINT ALBANS TOWN	633	1252	2

	Community	Low	High	Pages
GOODRICH HILL RD	GEORGIA	1	727	17
GREENE ST	GEORGIA	1	224	27
GUILDER LN	GEORGIA	1	136	27
-- H --				
HARRIET DR	GEORGIA	1	609	6,9
HERITAGE DR	GEORGIA	1	296	27
HIBBARD RD	GEORGIA	1	379	19,20
HIBBARD RD	MILTON	339	453	19
HIGHBRIDGE RD	GEORGIA	1162	2911	28
HIGHBRIDGE RD	GEORGIA	3450	593	27
HIGHBRIDGE RD	GEORGIA	3975	3980	24
HIGHBRIDGE RD	FAIRFAX	170	232	28
HIGHBRIDGE RD	GEORGIA	2912	3449	27,28
HIGHBRIDGE RD	GEORGIA	3594	3907	27
HIGHBRIDGE RD	GEORGIA	3908	3974	24,27
HIGHBRIDGE RD	GEORGIA	3981	4075	24,26
HIGHBRIDGE RD	GEORGIA	4076	4532	26
HIGHLAND DR	GEORGIA	1	88	19
HORSESHOE BARN RD	GEORGIA	1	306	5
HORSESHOE BARN RD	GEORGIA	307	1658	3,5
HOTCHKISS PL	GEORGIA	1	124	14
-- I --				
I 89 N REST AREA	GEORGIA	1	212	11
I 89 S REST AREA	FAIRFAX	1	91	11
I 89 S REST AREA	GEORGIA	0	92	11
I 89 S REST AREA	FAIRFAX	1	18	11
INDUSTRIAL PARK RD	GEORGIA	1	416	21,24
INTERSTATE 89 N	FAIRFAX	1	68	11
INTERSTATE 89 N	GEORGIA	1	1188	24,25,26
INTERSTATE 89 N	GEORGIA	1189	1310	21,26
INTERSTATE 89 N	GEORGIA	1311	2890	21
INTERSTATE 89 N	GEORGIA	2891	4912	11,17,21,23
INTERSTATE 89 N	GEORGIA	4913	5778	11
INTERSTATE 89 N	MILTON	579	696	24
INTERSTATE 89 N ENTRANCE EXIT	GEORGIA	0	0	21,26
INTERSTATE 89 S	FAIRFAX	209	240	11
INTERSTATE 89 S	GEORGIA	1	936	11
INTERSTATE 89 S	GEORGIA	937	2946	11,17,21,23
INTERSTATE 89 S	GEORGIA	2947	4246	21
INTERSTATE 89 S	GEORGIA	4247	4632	21,26

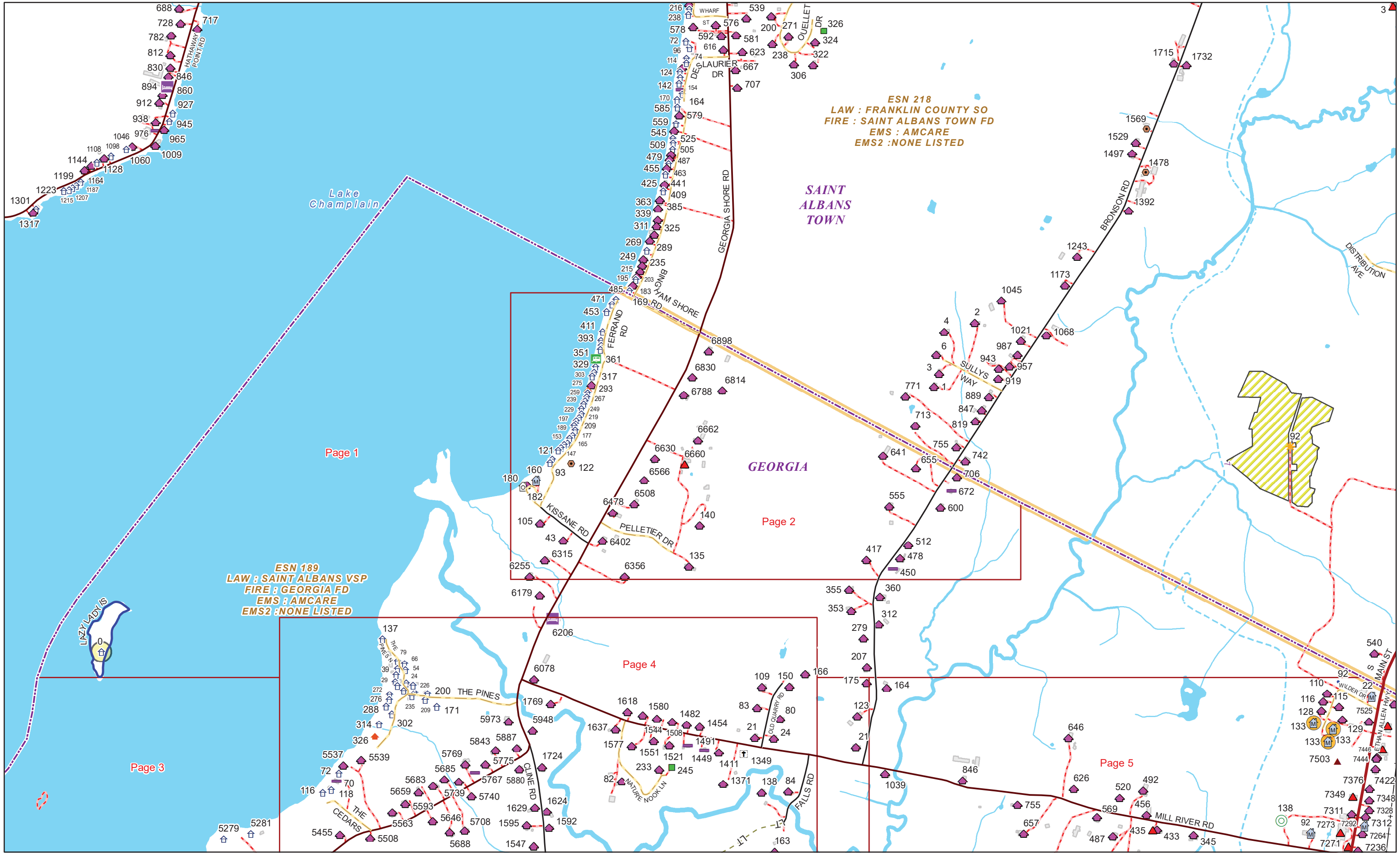
	Community	Low	High	Pages
INTERSTATE 89 S	GEORGIA	4633	5844	24,25,26
INTERSTATE 89 S	MILTON	1	116	24
INTERSTATE 89 S ENTRANCE EXIT	GEORGIA	0	0	21
-- J --				
JAQUELYN PKWY	GEORGIA	1	84	25
JED SHEPARD RD	GEORGIA	1	82	28
JUDY LN	GEORGIA	1	190	25
-- K --				
KAY DR	GEORGIA	1	268	28
KENDRICK DR	GEORGIA	1	90	8
KIRKER DR	GEORGIA	1	382	3
KISSANE RD	GEORGIA	1	134	2
KISSANE RD	GEORGIA	135	242	2
-- L --				
LAKE BROOK DR	GEORGIA	1	270	3
LAKE RD	MILTON	1678	1707	18
LAZY LADY IS	GEORGIA	1	410	1
LEDGE HILL DR	GEORGIA	1	306	7,9
LEDGEWOOD LN	GEORGIA	1	247	24
-- M --				
MAHALO DR	GEORGIA	1	142	25
MANLEY RD	MILTON	236	327	24
MANOR DR	GEORGIA	1	372	26
MANSFIELD VIEW DR	GEORGIA	1	134	16
MAPLE DR	GEORGIA	1	158	10,15
MAPLE DR	GEORGIA	159	236	15
MAPLEWOOD DR	GEORGIA	1	167	17
MARIA POLOMA RD	GEORGIA	1	314	21,26
MASON DR	GEORGIA	1	70	10
MAXFIELD RD	GEORGIA	1	76	25
MCKINLEE LN	GEORGIA	1	166	10,15
MCKINLEE LN	GEORGIA	167	237	15
MCNALL RD	FAIRFAX	346	466	29
MEADOW RIDGE LN	GEORGIA	1	308	27

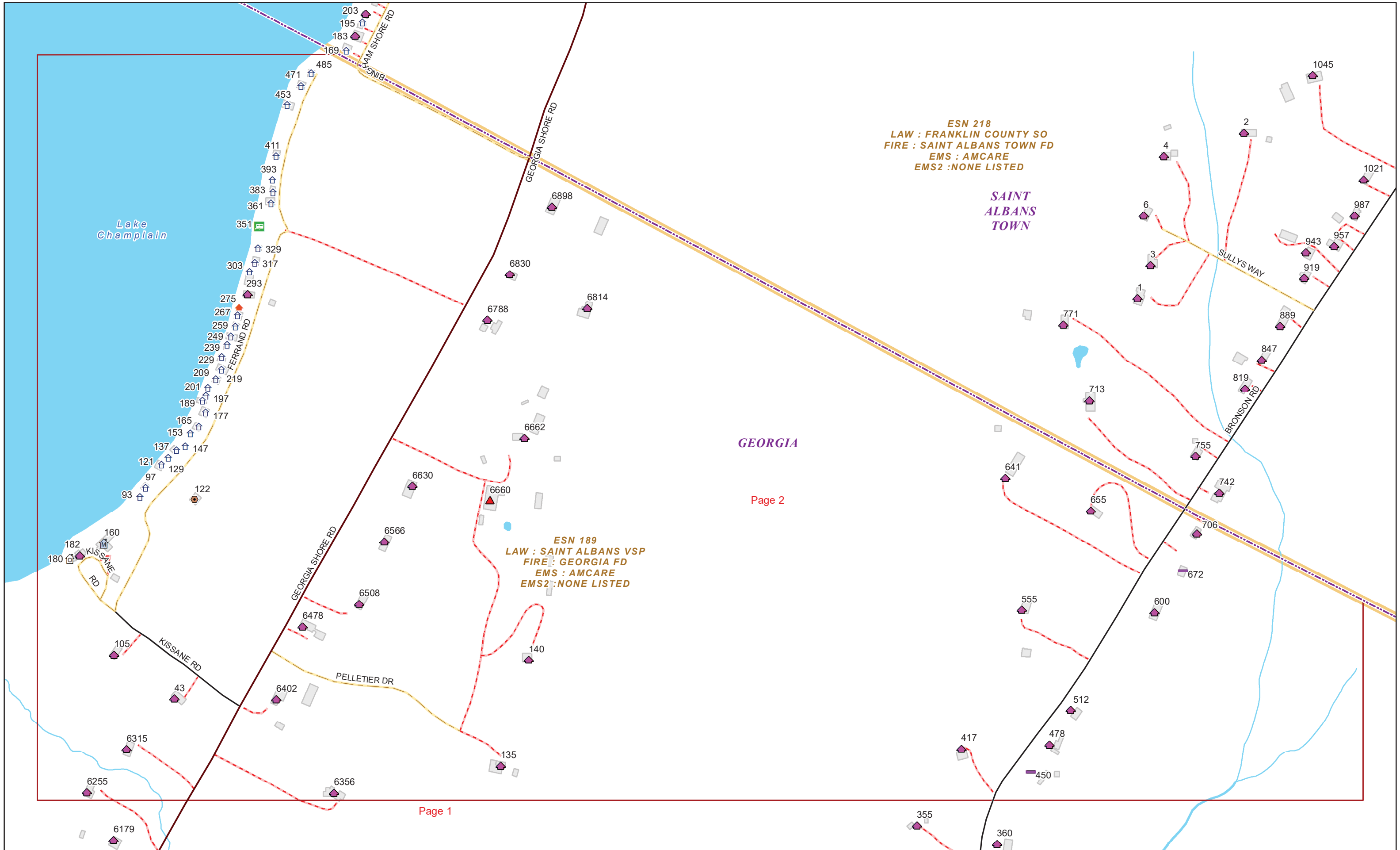
	Community	Low	High	Pages
MEADOWOOD DR	GEORGIA	131	186	26
MEADOWOOD DR	GEORGIA	1	130	26
MILL RIVER RD	GEORGIA	110	90	3,5
MILL RIVER RD	GEORGIA	1091	1210	3,4
MILL RIVER RD	GEORGIA	1211	1318	4
MILL RIVER RD	GEORGIA	1319	1866	4
MILLS RD	GEORGIA	1	192	18
MINNOWBROOK RD	GEORGIA	1	408	13
MONTCALM RD	GEORGIA	1	320	13,15
MONTCALM RD	GEORGIA	321	504	13
MORSE DR	GEORGIA	1	301	21,26
MOUNTAIN VIEW DR	GEORGIA	1	278	22
MOUNTAIN VIEW DR EXT	GEORGIA	1	46	22
MURRAYS RDG	GEORGIA	1	148	3
MUSKET CIR	GEORGIA	1	384	27
-- N --				
NAPOLEON DR	GEORGIA	1	247	15
NATURE NOOK LN	GEORGIA	1	245	4
NICHOLS RD	FAIRFAX	480	531	17
NORTH RD	MILTON	519	550	29
NOTTINGHAM DR	GEORGIA	1	138	25
NOTTINGHAM DR	GEORGIA	232	581	25
NOTTINGHAM DR	GEORGIA	642	860	25
NOTTINGHAM DR	GEORGIA	139	231	25
NOTTINGHAM DR	GEORGIA	582	641	25
-- O --				
OAKLAND STATION RD	GEORGIA	1	40	21
OAKLAND STATION RD	GEORGIA	41	758	17,21
OAKLAND STATION RD	GEORGIA	759	804	17
OAKLAND STATION RD	GEORGIA	3339	3498	5,11
OAKLAND STATION RD	GEORGIA	3499	3724	5
OAKLAND STATION RD	GEORGIA	805	982	17
OAKLAND STATION RD	GEORGIA	983	2276	11,17
OAKLAND STATION RD	GEORGIA	2277	3338	11
OAKLAND STATION RD FRK	GEORGIA	1	28	21
OLD QUARRY RD	GEORGIA	1	150	4
OLD STAGE RD	GEORGIA	1	656	24,25,2
OLD STAGE RD	GEORGIA	657	663	24
OVERLAKE DR	GEORGIA	1	72	24,26,2
OVERLAKE DR	GEORGIA	73	318	26

	Community	Low	High	Pages
-- P --				
PARENT FARM VIEW LN	GEORGIA	1	81	15
PATTEE HILL RD	GEORGIA	1	1510	15
PELLETIER DR	GEORGIA	1	178	2
PEPPERS WAY	GEORGIA	1	118	3
PLAINS RD	GEORGIA	567	2086	14,15
PLAINS RD	GEORGIA	2087	2590	14
PLAINS RD	GEORGIA	1	566	15,16
POLLY HUBBARD RD	GEORGIA	1	1910	10,11
POLLY HUBBARD RD	GEORGIA	1911	2116	10
POLLY HUBBARD RD	GEORGIA	2117	3082	7,10
-- R --				
RED BARN HILL RD	GEORGIA	1	338	27
REYNOLDS RD	GEORGIA	1	758	15
REYNOLDS RD	GEORGIA	759	964	10,15
REYNOLDS RD	GEORGIA	965	1903	10
RHODESIDE ACRES	GEORGIA	1	352	20
RIDGEVIEW DR	GEORGIA	1	392	20
RIDGEVIEW DR EXT	GEORGIA	1	158	20
RIVERVIEW CT	GEORGIA	1	134	11
ROBERT NEWTON RD	GEORGIA	1	420	11
ROBIN LN	GEORGIA	1	204	25
ROCK ISLAND RD	GEORGIA	1	98	3
ROCK MAPLE DR	GEORGIA	1	134	23
ROCKY RIDGE RD	FAIRFAX	75	255	28
ROUNDS RD	GEORGIA	1	360	25
-- S --				
S MAIN ST	SAINT ALBANS TOWN	481	542	5
SAND HILL EXT	GEORGIA	1	150	14
SAND HILL RD	GEORGIA	1	272	19,20
SAND HILL RD	GEORGIA	273	1128	14,20
SAND HILL RD	GEORGIA	1129	1278	14
SAND HILL RD	GEORGIA	1279	1334	14
SANDY BIRCH RD	GEORGIA	389	582	25
SANDY BIRCH RD	GEORGIA	1121	1262	19,25
SANDY BIRCH RD	GEORGIA	1263	1640	19
SANDY BIRCH RD	GEORGIA	1	388	25
SANDY BIRCH RD	GEORGIA	583	1120	25

	Community	Low	High	Pages
-- T --				
SANDY LN	GEORGIA	1	97	19
SANDY LN EXT	GEORGIA	1	35	19
SILVER LAKE RD	GEORGIA	1	612	28
SILVER LAKE RD	GEORGIA	613	846	23,28
SKUNK HILL RD	GEORGIA	1	1240	28
SKUNK HILL RD	GEORGIA	2523	2666	21
SKUNK HILL RD	GEORGIA	1241	1500	28
SKUNK HILL RD	GEORGIA	1501	2338	21,28
SKUNK HILL RD	GEORGIA	2339	2522	21
SKUNK HILL RD	GEORGIA	2667	2936	21
SMITTYBROOK RD	GEORGIA	1	418	19
SODOM RD	GEORGIA	293	622	19
SODOM RD	GEORGIA	1453	2160	19,21
SODOM RD	GEORGIA	1	292	19
SODOM RD	GEORGIA	623	1452	19
SPOONER RD	FAIRFAX	0	6	28
SPOONER RD	GEORGIA	1	7	28
SPOONER RD	FAIRFAX	8	584	28
STEEPLE VIEW DR	GEORGIA	1	184	13
STEIN DR	GEORGIA	1	122	15
STONE BRIDGE RD	GEORGIA	107	436	20
STONE BRIDGE RD	GEORGIA	1105	1242	14
STONE BRIDGE RD	GEORGIA	437	632	20
STONE BRIDGE RD	GEORGIA	633	1104	14,20
STONE BRIDGE RD	GEORGIA	1243	1528	14
STONEBRIDGE RD	MILTON	1	106	20
SUMMIT WAY	GEORGIA	1	15	27
SUMMIT WAY	MILTON	16	75	27
SUMNER LN	GEORGIA	1	106	26
SUNSET CIR	GEORGIA	1	296	27
SWEENEY FARM RD	GEORGIA	1	228	9
SWEENEY FARM RD N	GEORGIA	1	66	9
-- T --				
THE CEDARS	GEORGIA	1	122	4
THE PINES	GEORGIA	1	388	4
THE PINES N	GEORGIA	1	136	4
TOWN COMMON RD N	GEORGIA	1	76	16
TOWN COMMON RD S	GEORGIA	1	84	16
TOWN HWY 15	GEORGIA	1	710	11
TOWN HWY 31	GEORGIA	1	22	28
TOWN HWY 41	GEORGIA	1	30	17

	Community	Low	High	Pages
-- U --				
TOWN HWY 45	GEORGIA	1	472	17
TOWN HWY 62	GEORGIA	1	44	20
TRAYAH RD	GEORGIA	1	162	27
-- U --				
U TURN	GEORGIA	0	0	21
U TURN	GEORGIA	0	0	26
US ROUTE 7 N	MILTON	273	294	27
-- V --				
VILLAGE DR	GEORGIA	1	36	27
VILLAGE DR	GEORGIA	111	192	26
VILLAGE DR	GEORGIA	37	110	26,27
VILLAGE DRIVE EXT	GEORGIA	1	182	27
-- W --				
WALLER RD	GEORGIA	1	258	25,26
WALLER RD	GEORGIA	259	1244	25
WEBSTER LN	GEORGIA	1	280	16
WHITE FARM DR	GEORGIA	1	136	13
WILDER DR	GEORGIA	1	189	5
WILDWOOD DR	GEORGIA	1	197	14
WOODS HOLLOW DR	GEORGIA	339	404	24,26
WOODS HOLLOW DR	GEORGIA	1	338	24
-- Y --				
YANKEE PARK RD	GEORGIA	1	64	24
YANKEE PARK RD	GEORGIA	65	176	24





ESN 218
LAW : FRANKLIN COUNTY SO
FIRE : SAINT ALBANS TOWN FD
EMS : AMCARE
EMS2 : NONE LISTED

**SAINT
ALBANS
TOWN**

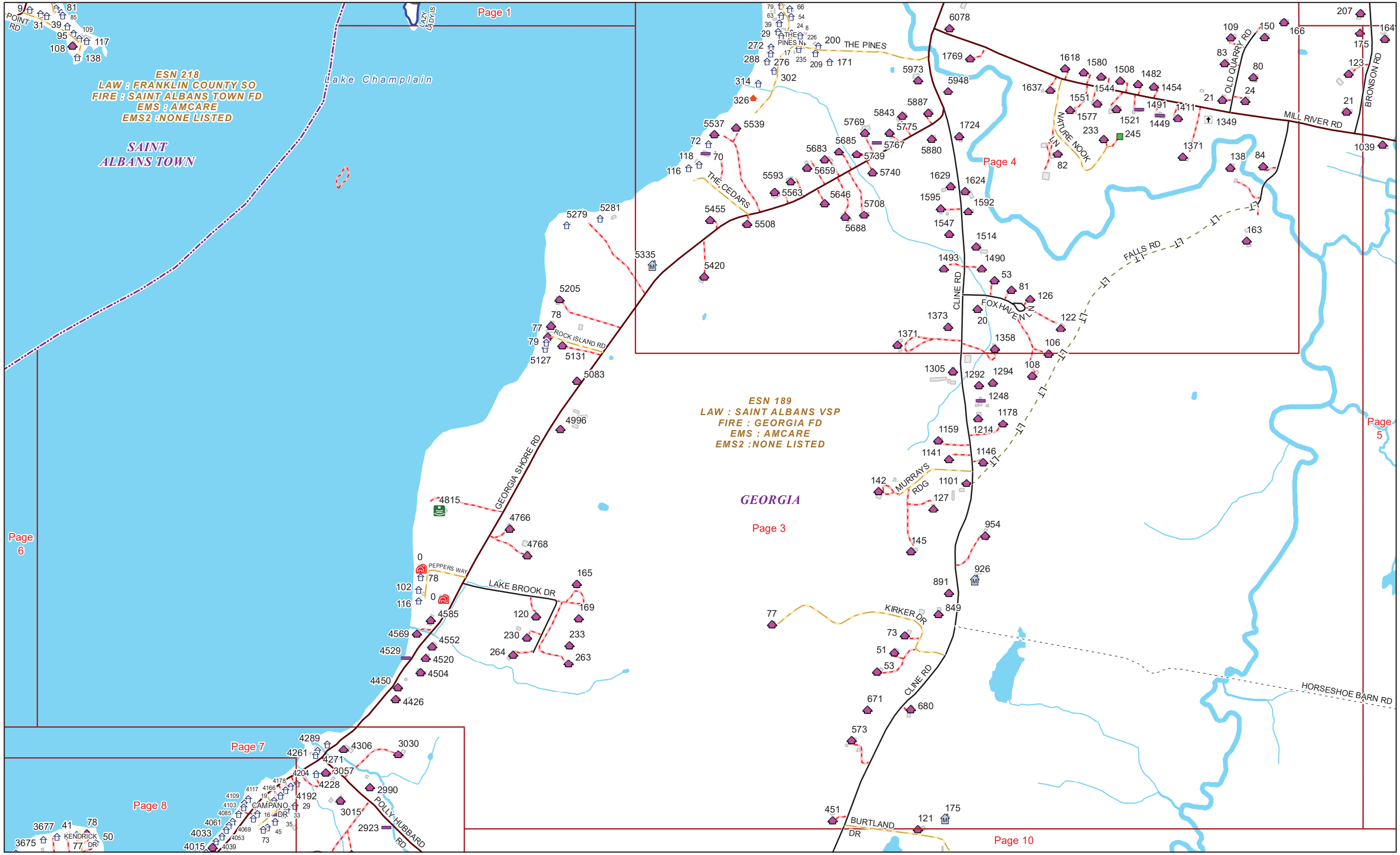
GEORGIA

Page 2

ESN 189
LAW : SAINT ALBANS VSP
FIRE : GEORGIA FD
EMS : AMCARE
EMS2 : NONE LISTED

Page 1





Page 1

Page 4

Page 5

Page 6

Page 3

Page 7

Page 8

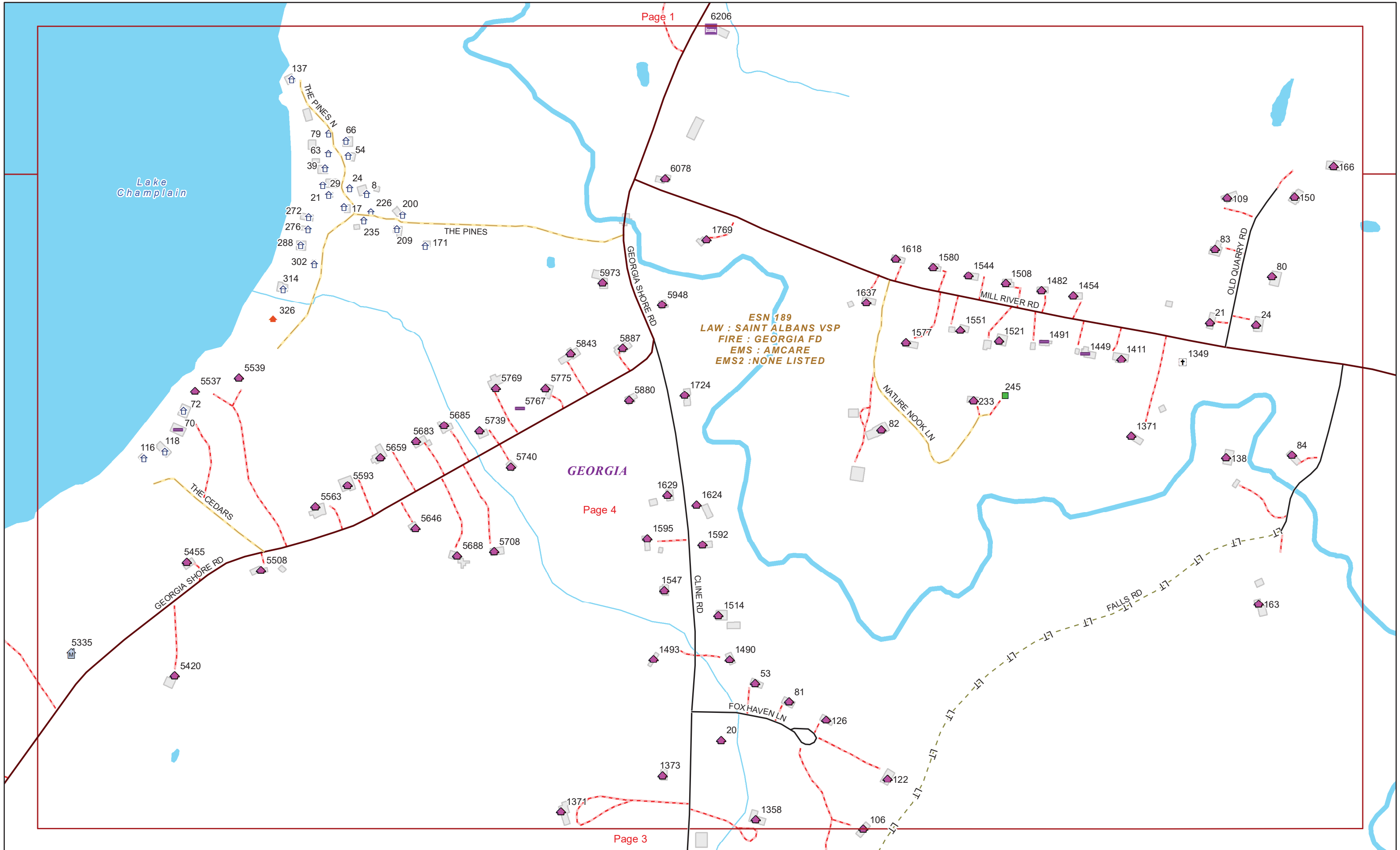
Page 10

Page 3

Date: 8/19/2022

1 in = 798 feet





Page 1

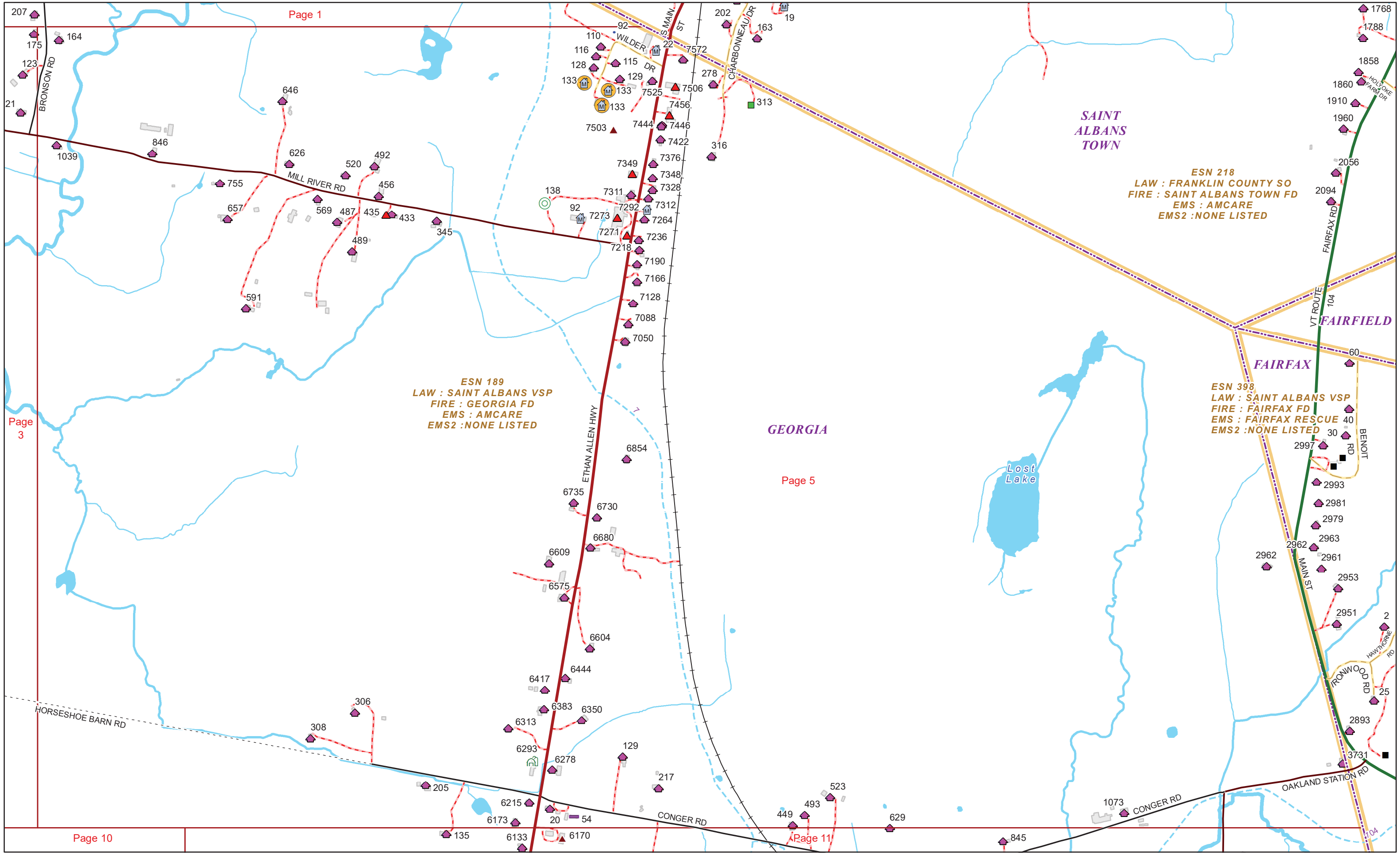
Page 4

Page 3

ESN 189
LAW : SAINT ALBANS VSP
FIRE : GEORGIA FD
EMS : AMCARE
EMS2 : NONE LISTED

GEORGIA



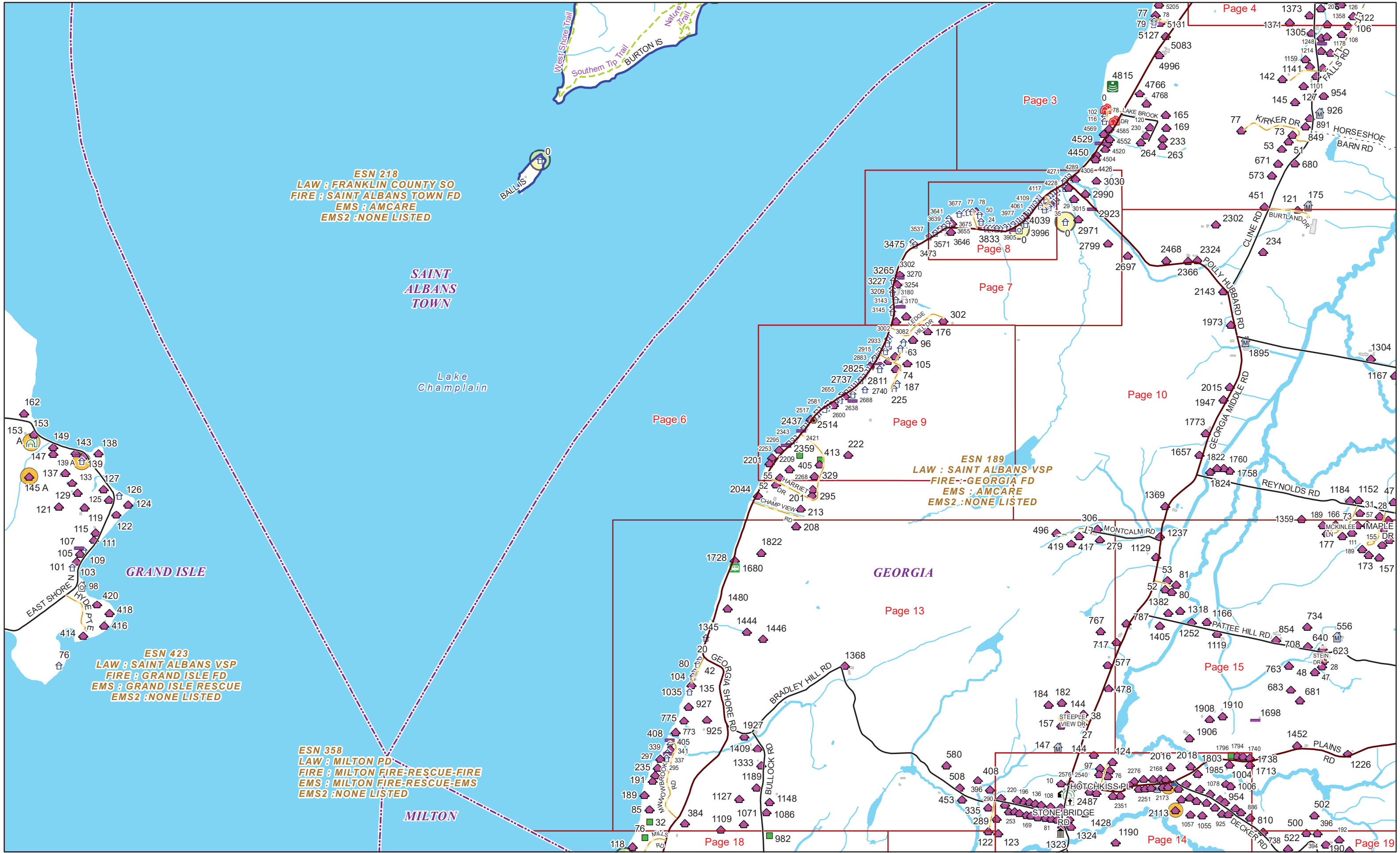


ESN 189
LAW : SAINT ALBANS VSP
FIRE : GEORGIA FD
EMS : AMCARE
EMS2 : NONE LISTED

ESN 218
LAW : FRANKLIN COUNTY SO
FIRE : SAINT ALBANS TOWN FD
EMS : AMCARE
EMS2 : NONE LISTED

ESN 398
LAW : SAINT ALBANS VSP
FIRE : FAIRFAX FD
EMS : FAIRFAX RESCUE 40
EMS2 : NONE LISTED





ESN 218
LAW : FRANKLIN COUNTY SO
FIRE : SAINT ALBANS TOWN FD
EMS : AMCARE
EMS2 : NONE LISTED

SAINT ALBANS TOWN

Lake Champlain

GRAND ISLE

ESN 423
LAW : SAINT ALBANS VSP
FIRE : GRAND ISLE FD
EMS : GRAND ISLE RESCUE
EMS2 : NONE LISTED

ESN 358
LAW : MILTON PD
FIRE : MILTON FIRE-RESCUE-FIRE
EMS : MILTON FIRE-RESCUE-EMS
EMS2 : NONE LISTED

MILTON

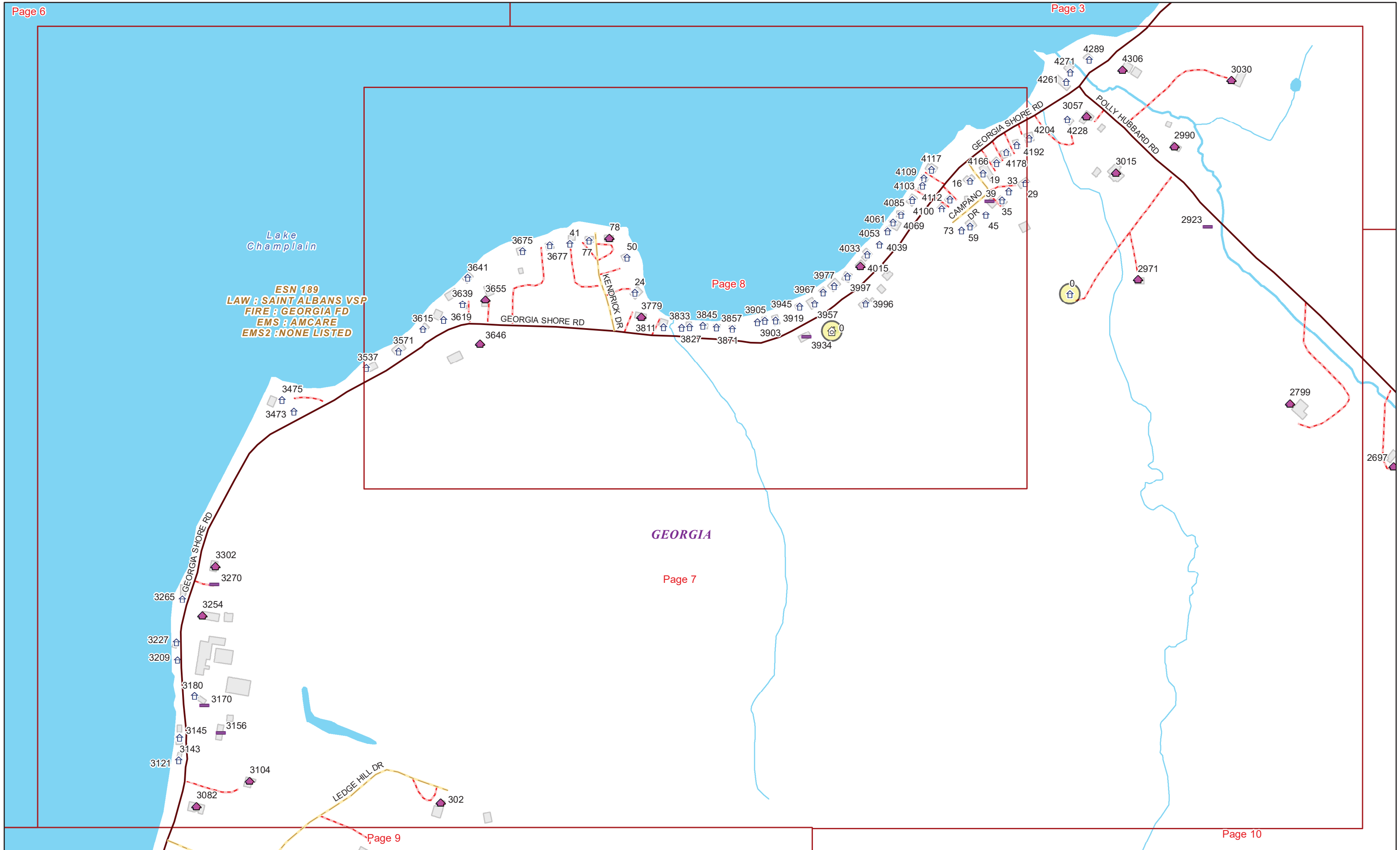
ESN 189
LAW : SAINT ALBANS VSP
FIRE : GEORGIA FD
EMS : AMCARE
EMS2 : NONE LISTED

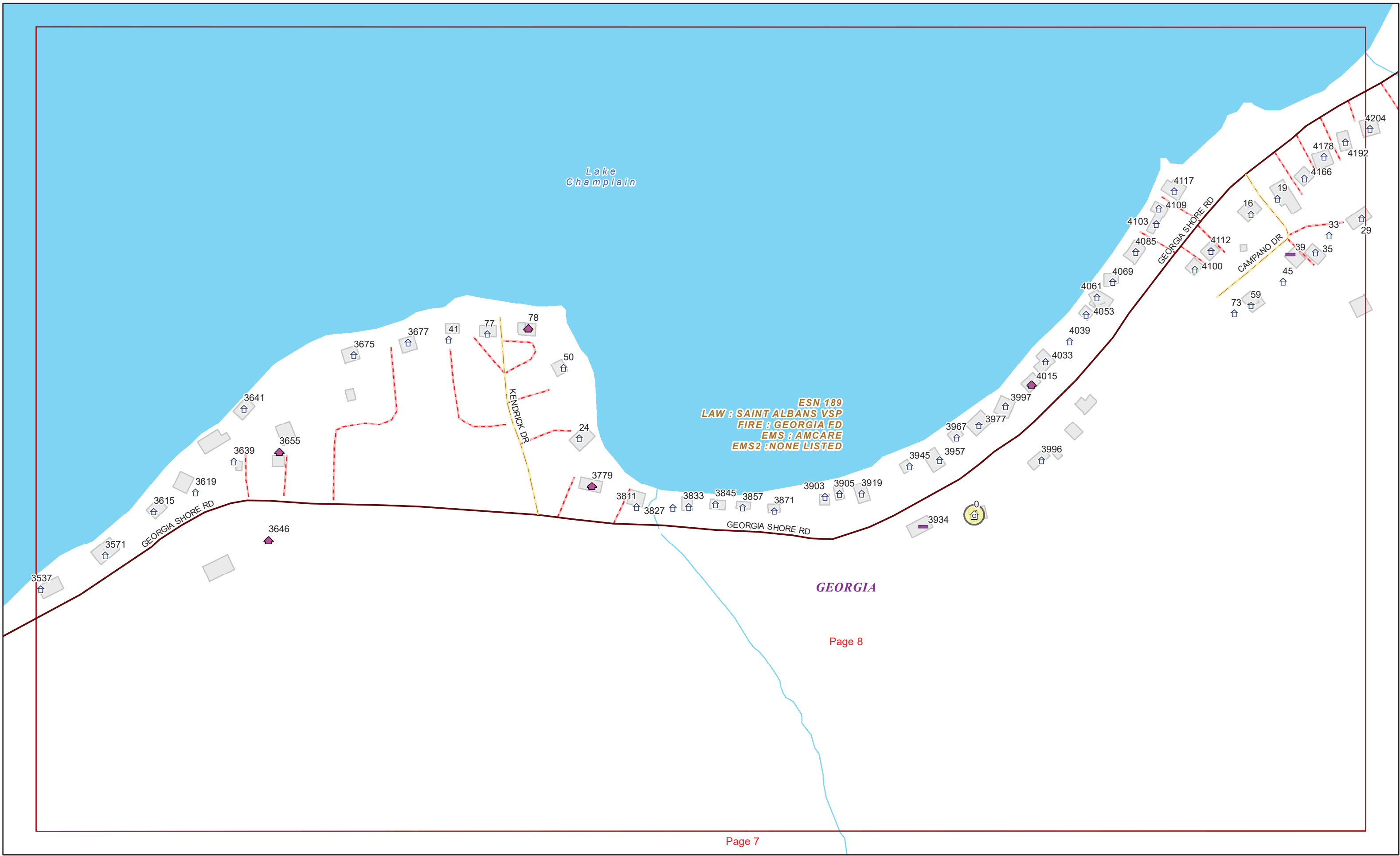
GEORGIA



ESN 189
LAW : SAINT ALBANS VSP
FIRE : GEORGIA FD
EMS : AMCARE
EMS2 : NONE LISTED

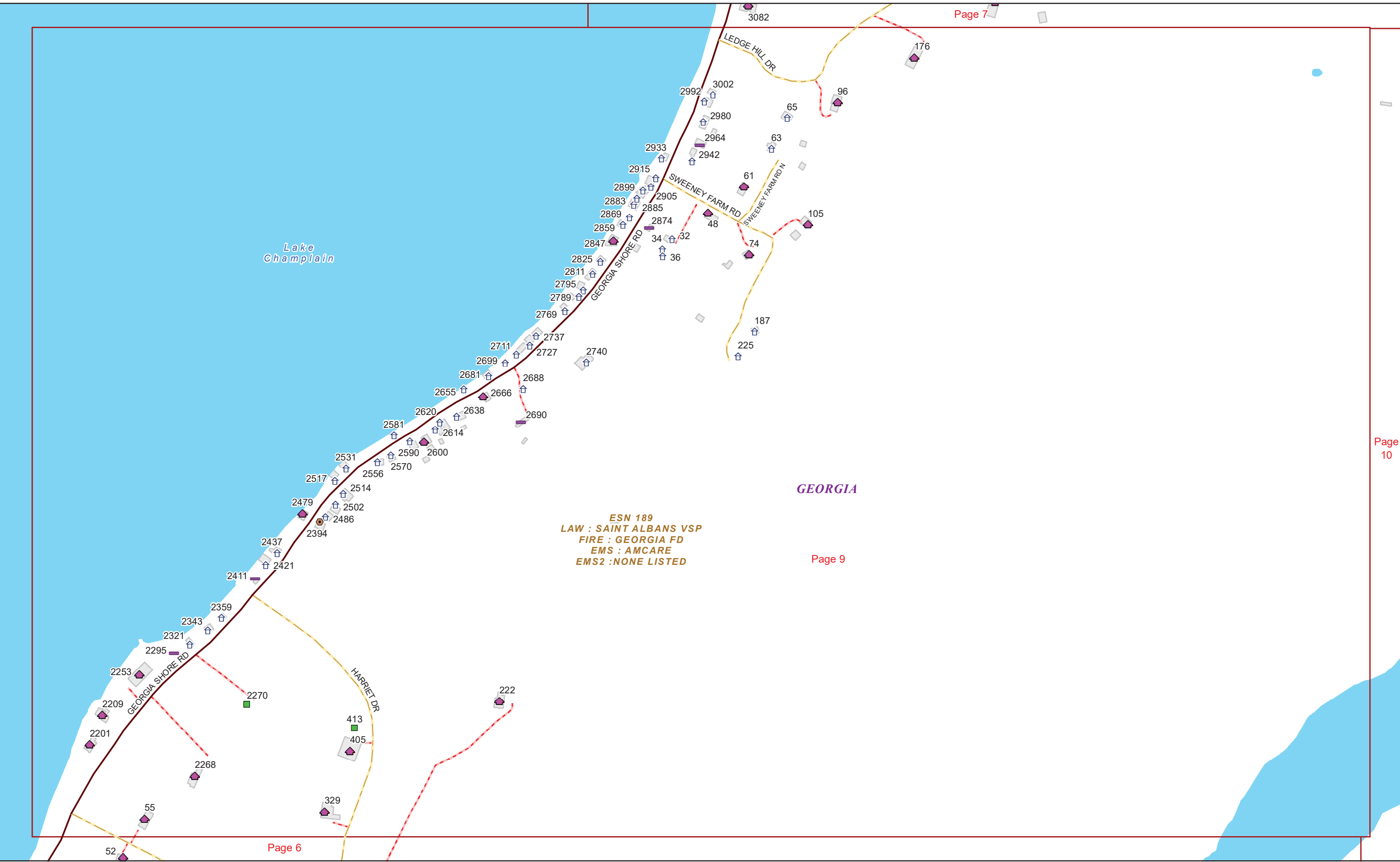
GEORGIA





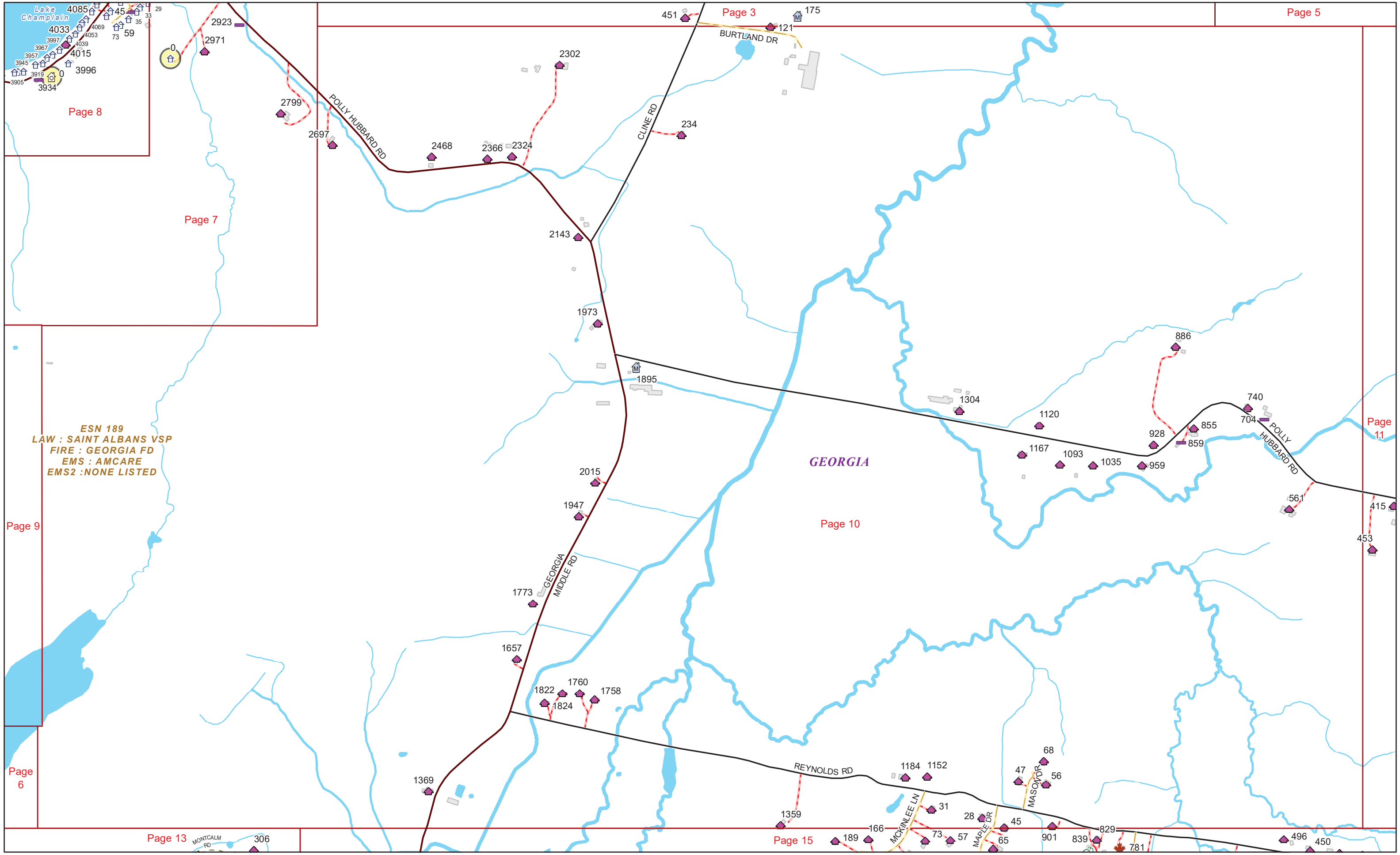
Page 7





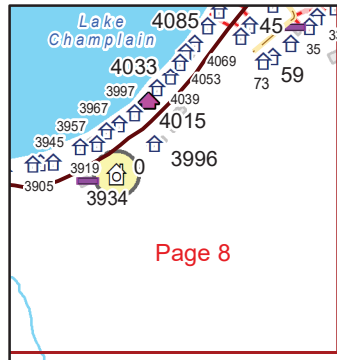
ESN 189
LAW : SAINT ALBANS VSP
FIRE : GEORGIA FD
EMS : AMCARE
EMS2 : NONE LISTED





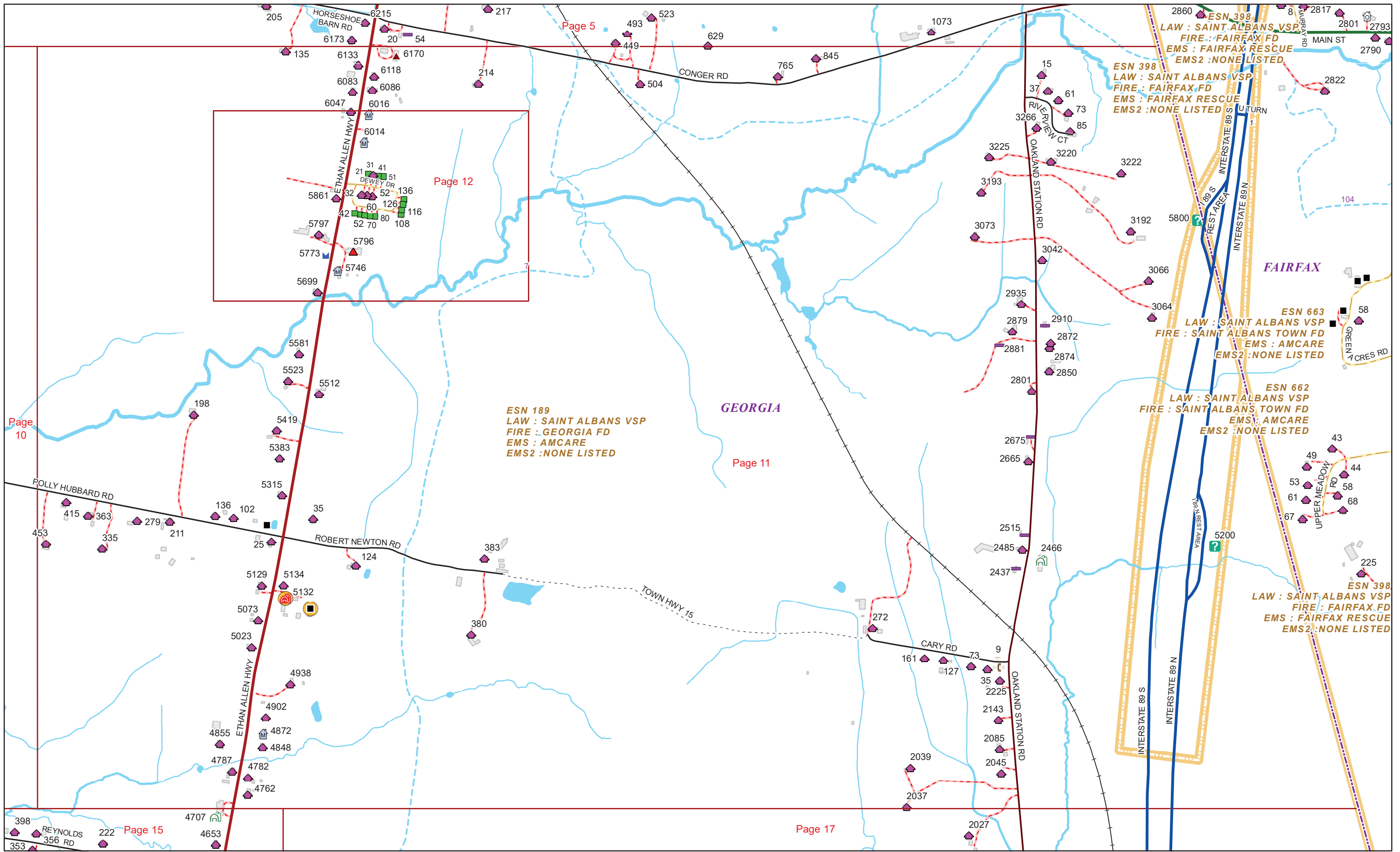
ESN 189
LAW : SAINT ALBANS VSP
FIRE : GEORGIA FD
EMS : AMCARE
EMS2 : NONE LISTED

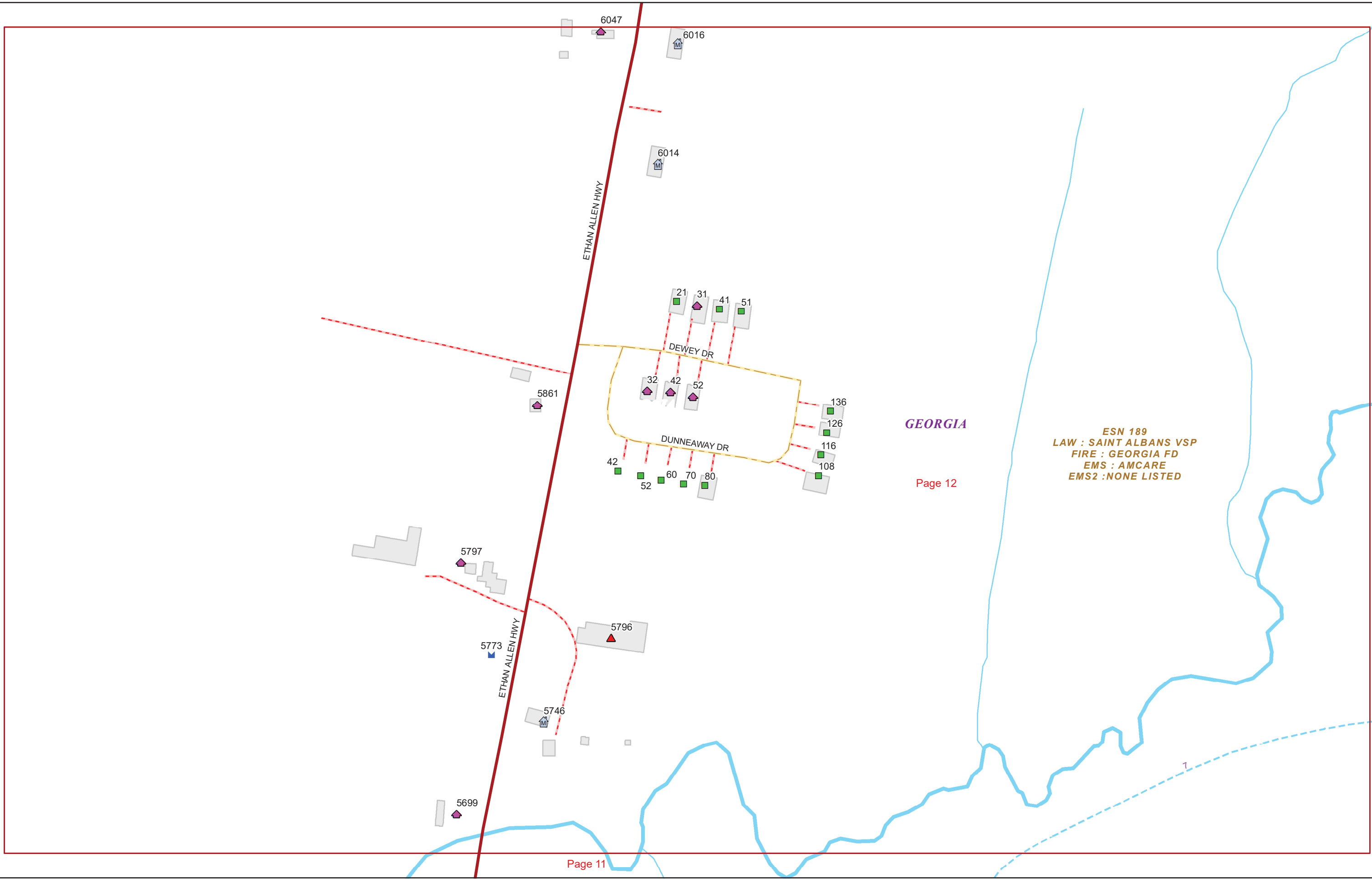
GEORGIA



Page 3
Page 5
Page 7
Page 8
Page 9
Page 10
Page 11
Page 13
Page 15







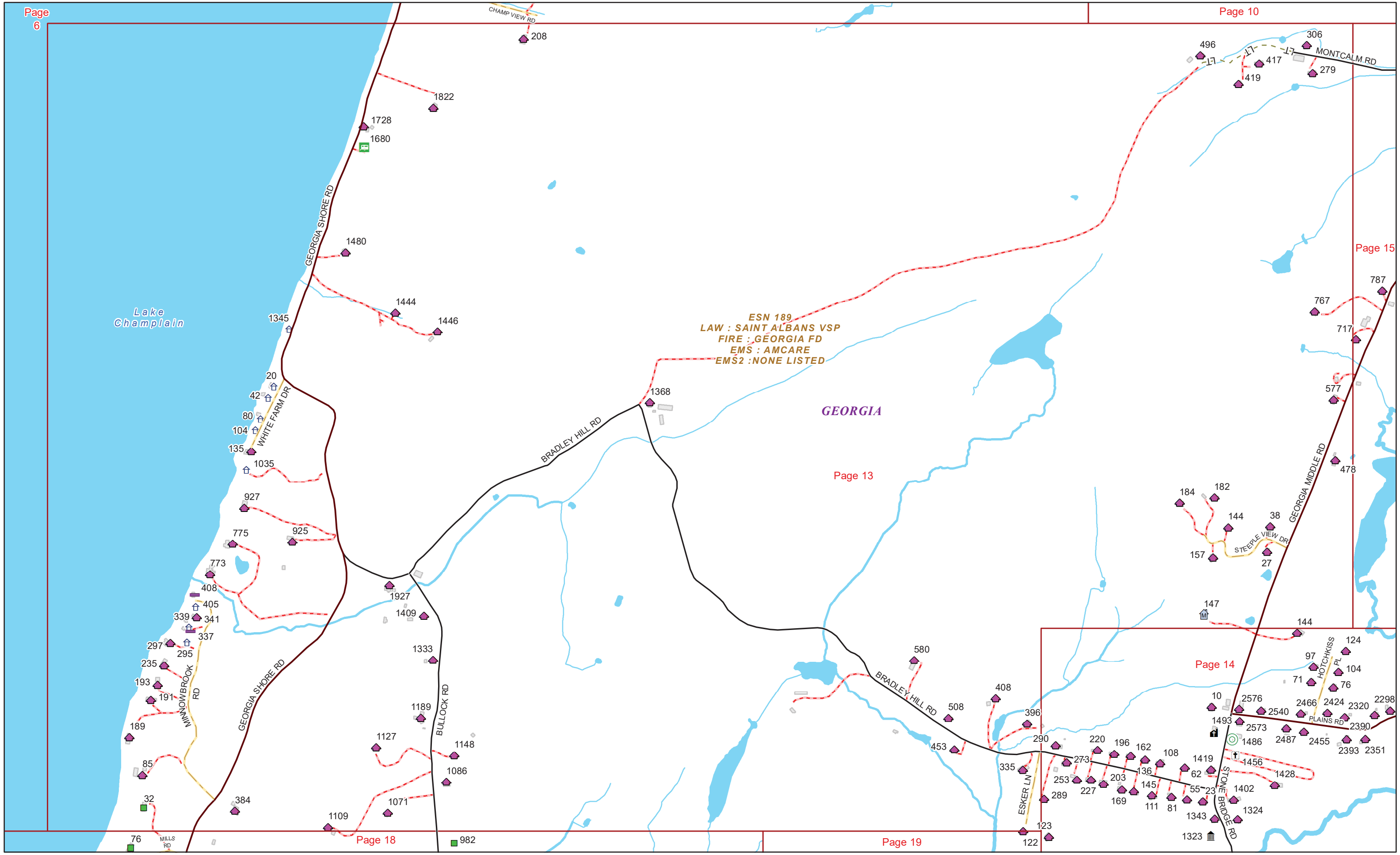
GEORGIA

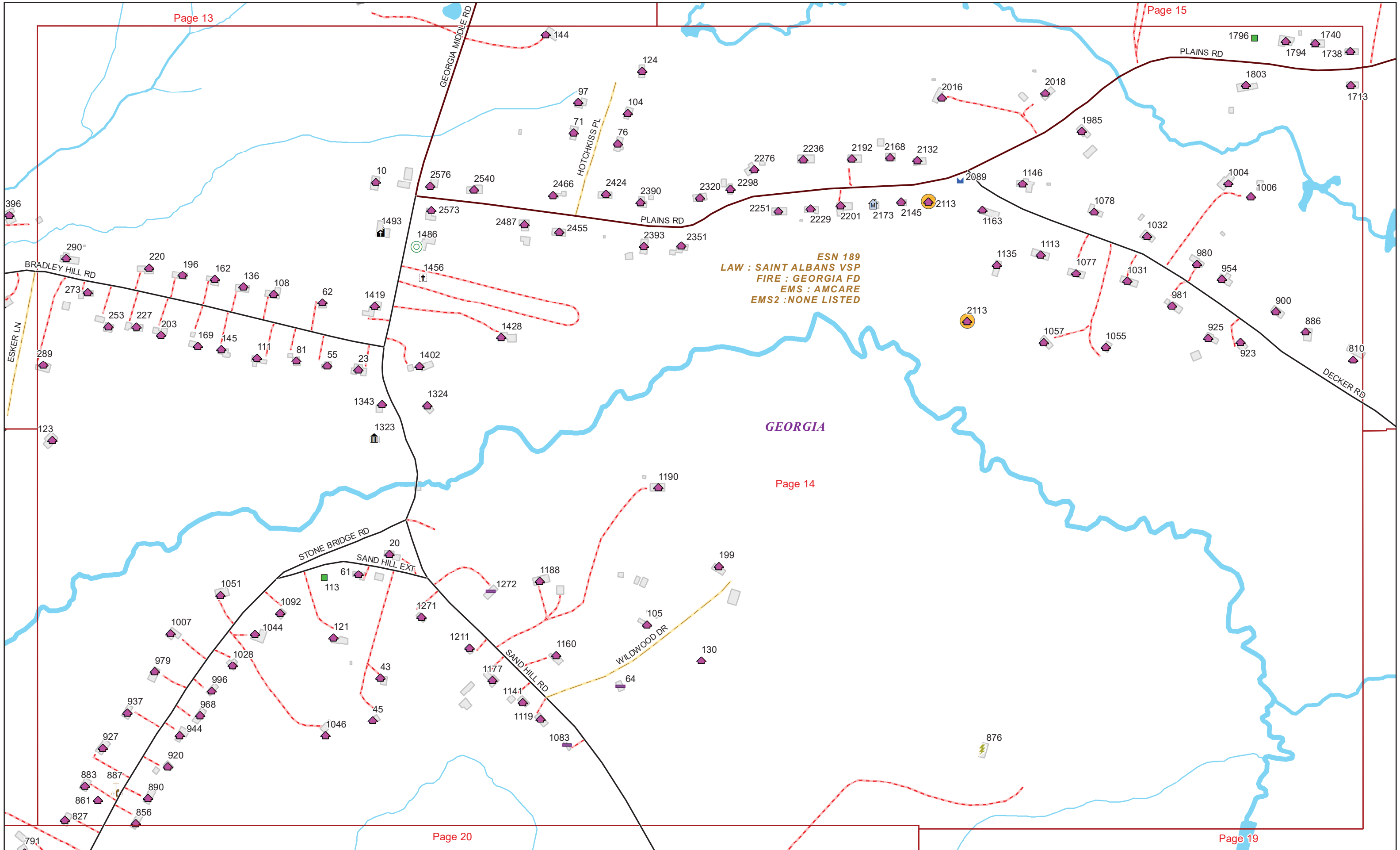
ESN 189
LAW : SAINT ALBANS VSP
FIRE : GEORGIA FD
EMS : AMCARE
EMS2 : NONE LISTED

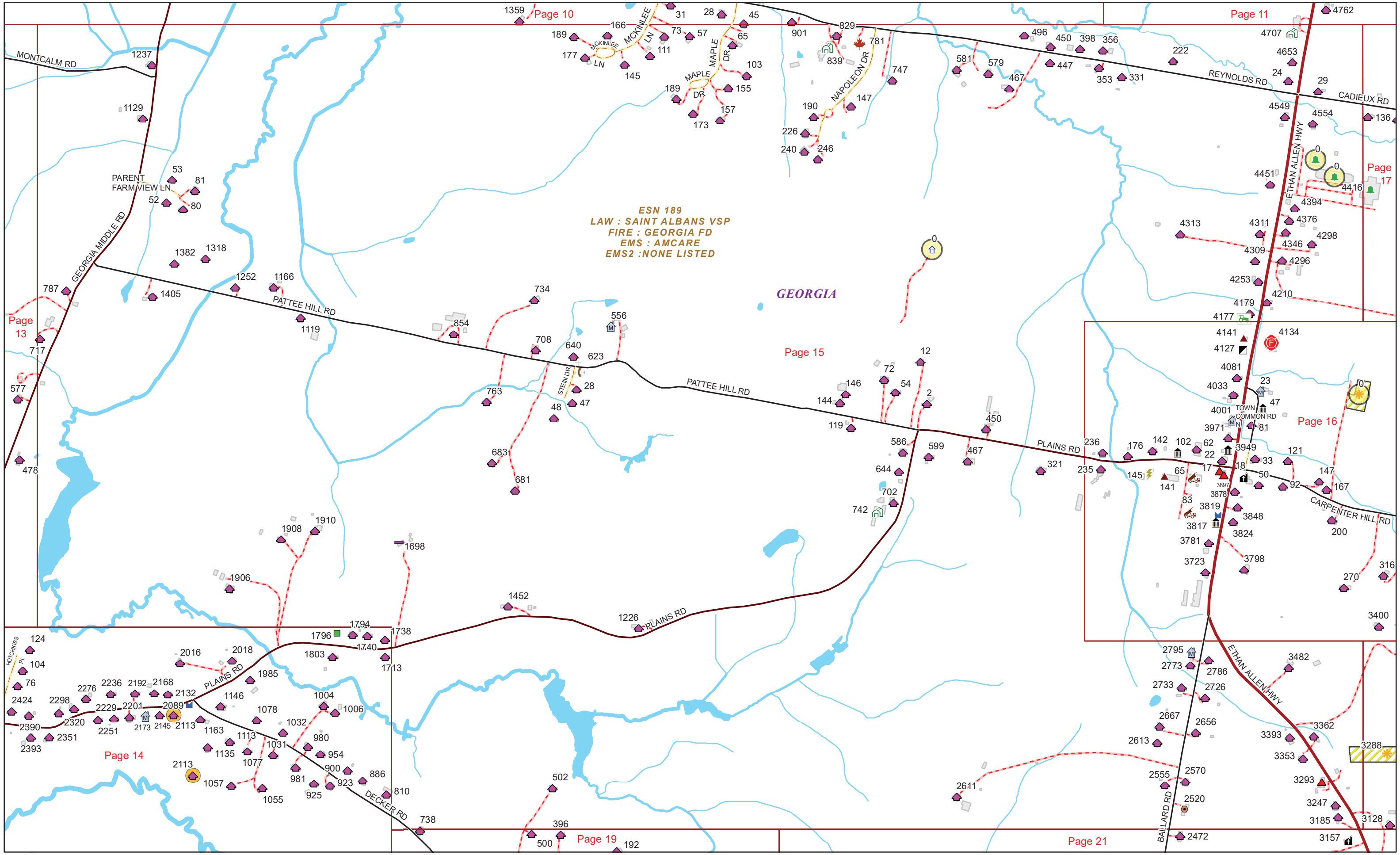
Page 12

Page 11





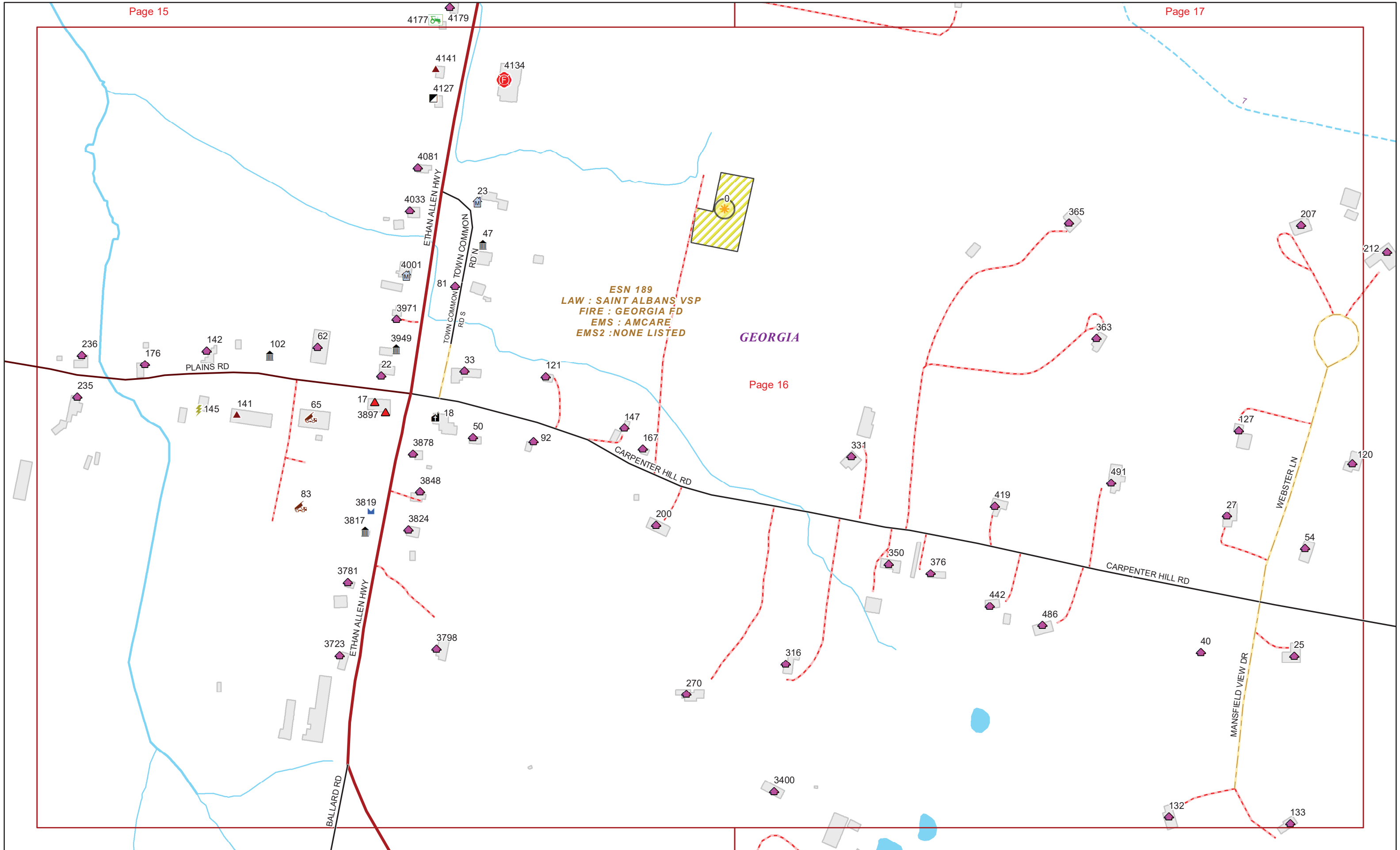




ESN 189
LAW : SAINT ALBANS VSP
FIRE : GEORGIA FD
EMS : AMCARE
EMS2 : NONE LISTED

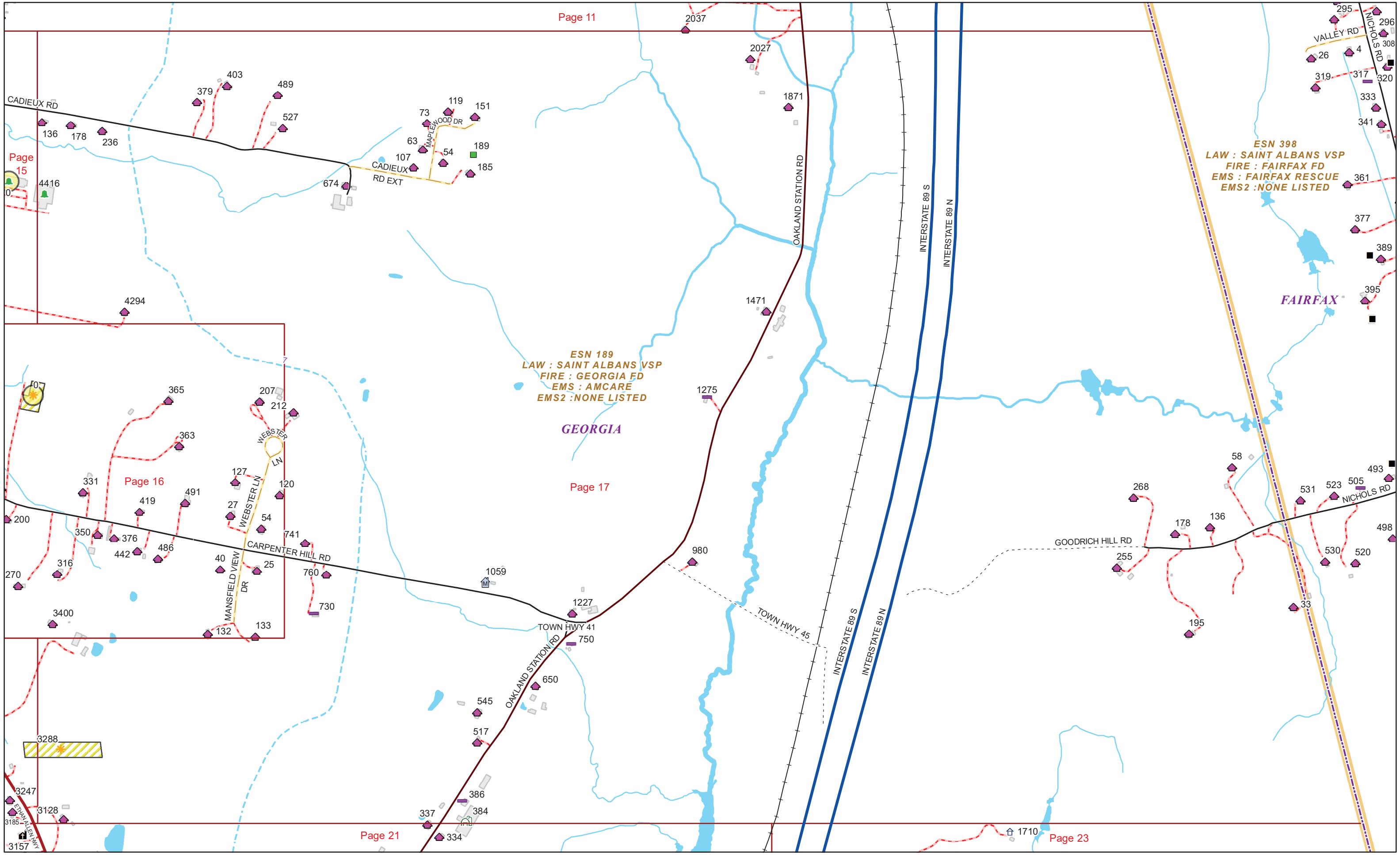
GEORGIA





GEORGIA





Page 11

Page 15

Page 16

Page 17

Page 21

Page 23

ESN 189
LAW : SAINT ALBANS VSP
FIRE : GEORGIA FD
EMS : AMCARE
EMS2 : NONE LISTED

ESN 398
LAW : SAINT ALBANS VSP
FIRE : FAIRFAX FD
EMS : FAIRFAX RESCUE
EMS2 : NONE LISTED

GEORGIA



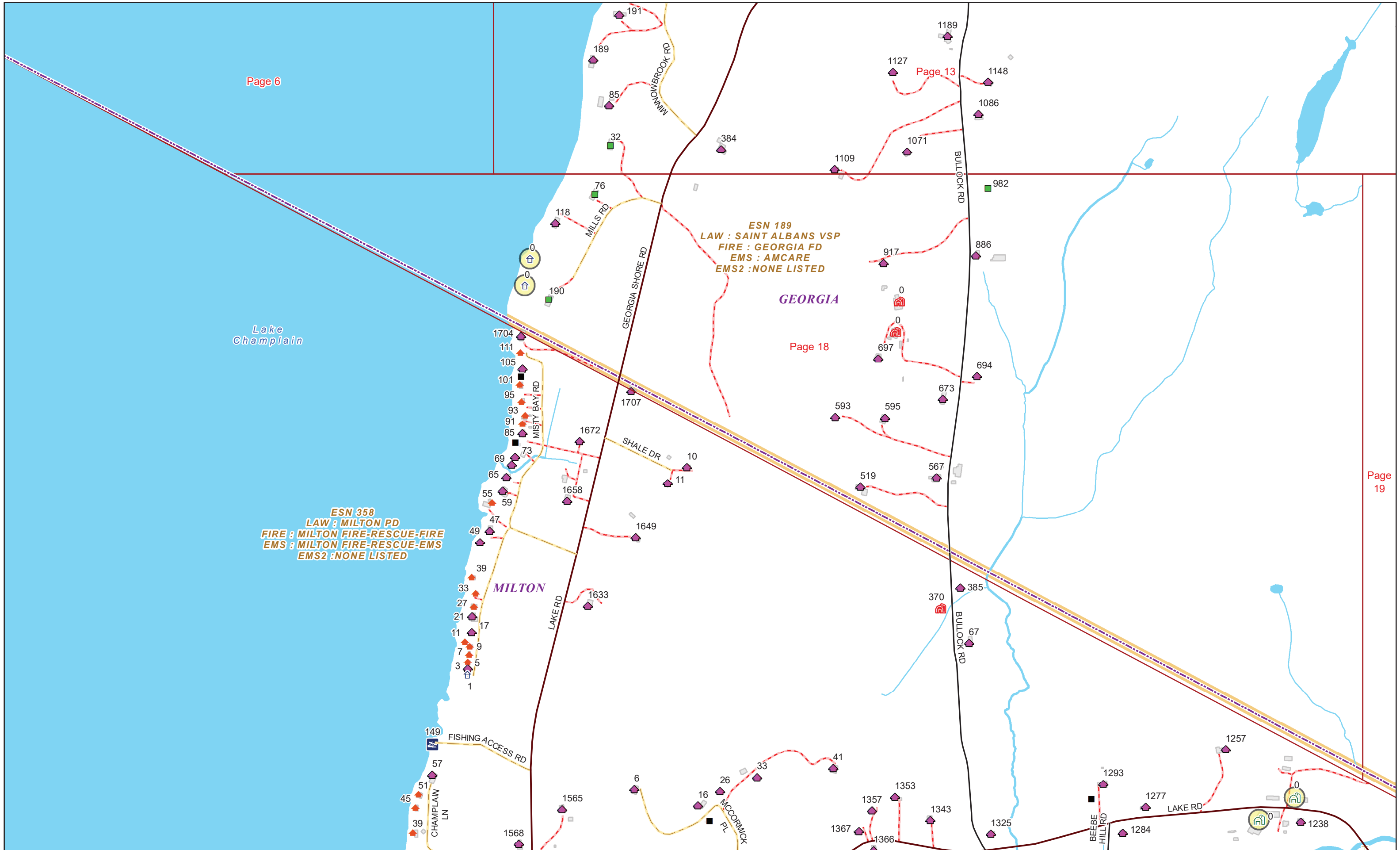
GEORGIA

Lake Champlain

ESN 358
LAW : MILTON PD
FIRE : MILTON FIRE-RESCUE-FIRE
EMS : MILTON FIRE-RESCUE-EMS
EMS2 : NONE LISTED

ESN 189
LAW : SAINT ALBANS VSP
FIRE : GEORGIA FD
EMS : AMCARE
EMS2 : NONE LISTED

MILTON

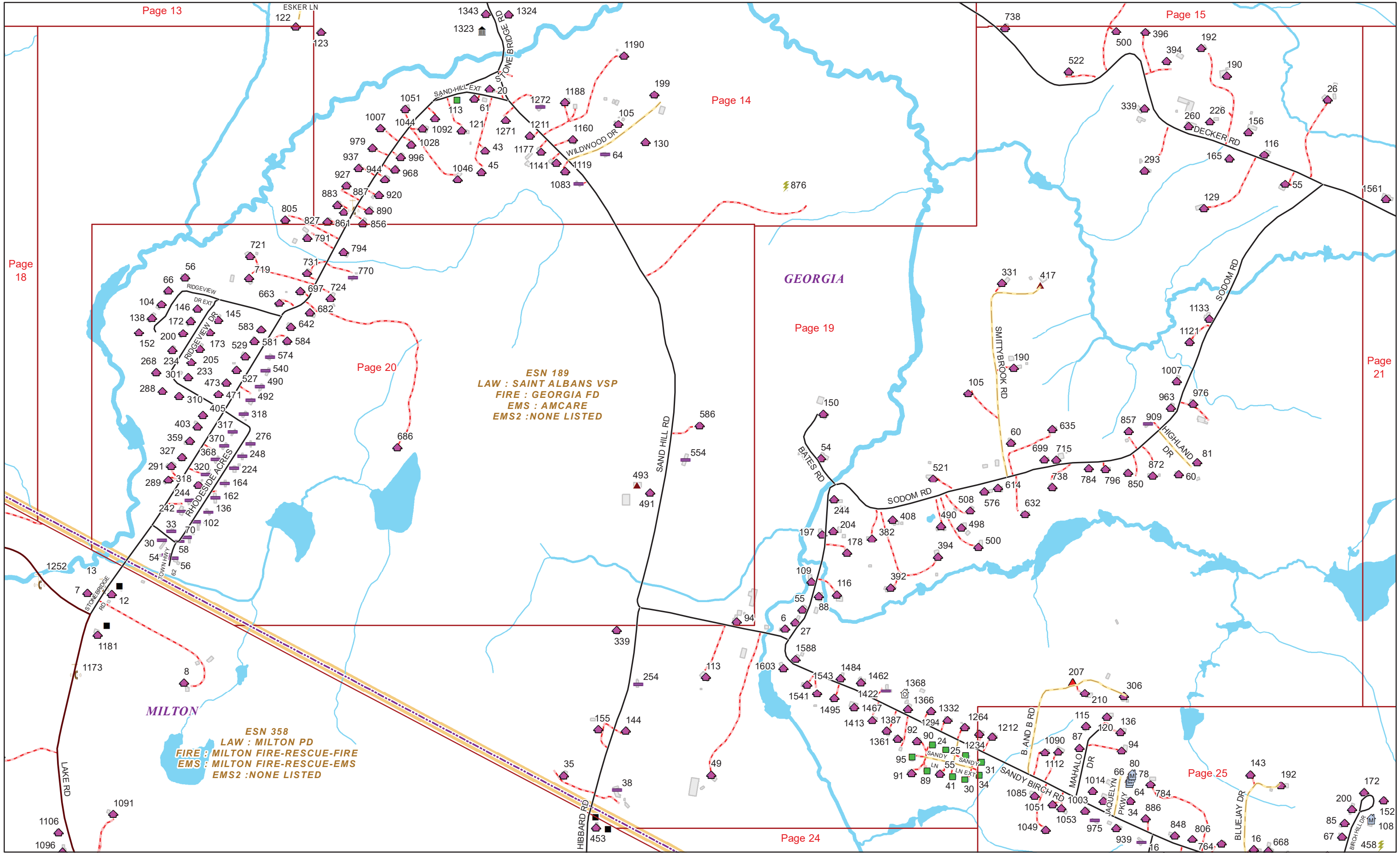


GEORGIA

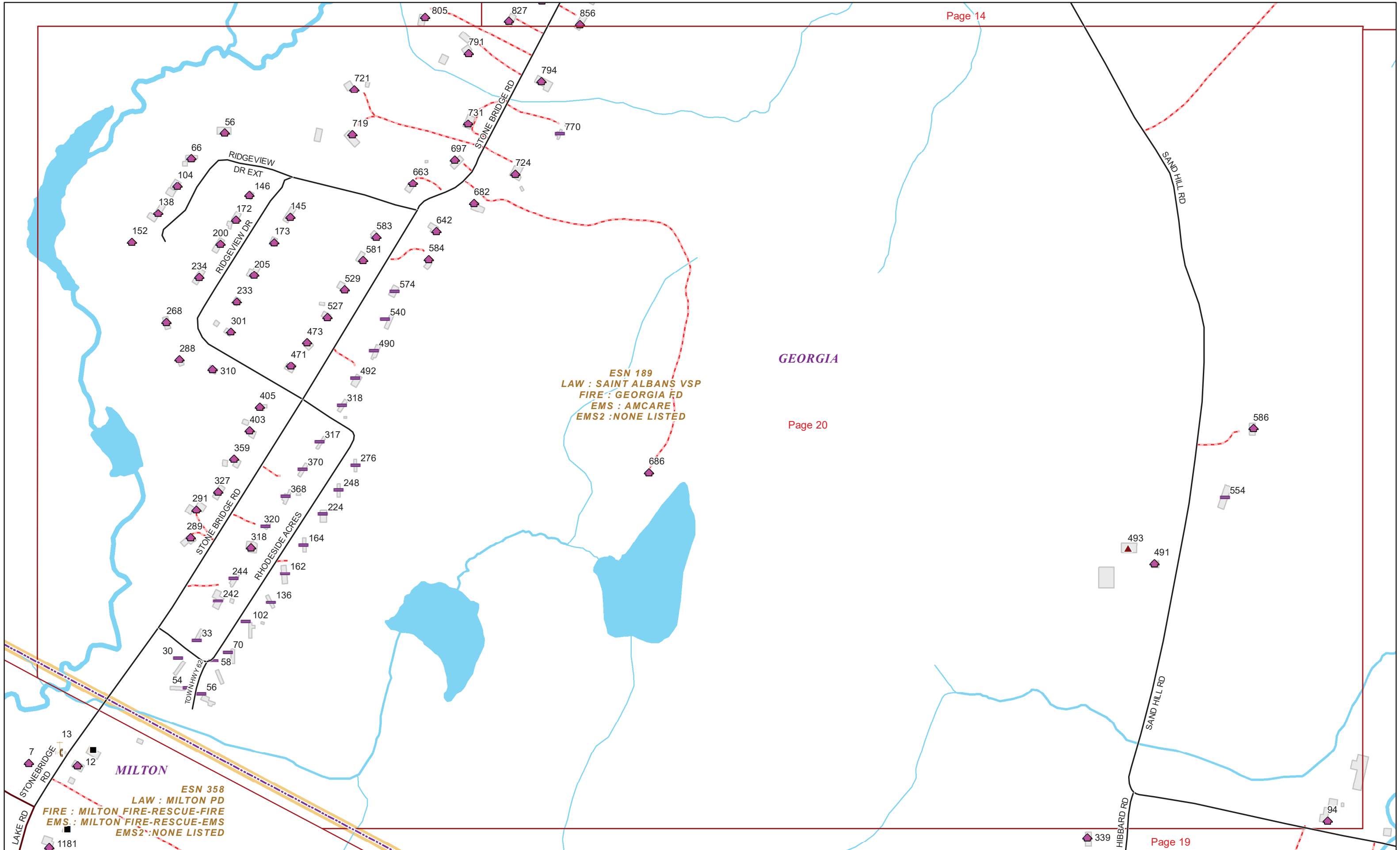
ESN 189
LAW : SAINT ALBANS VSP
FIRE : GEORGIA FD
EMS : AMCARE
EMS2 : NONE LISTED

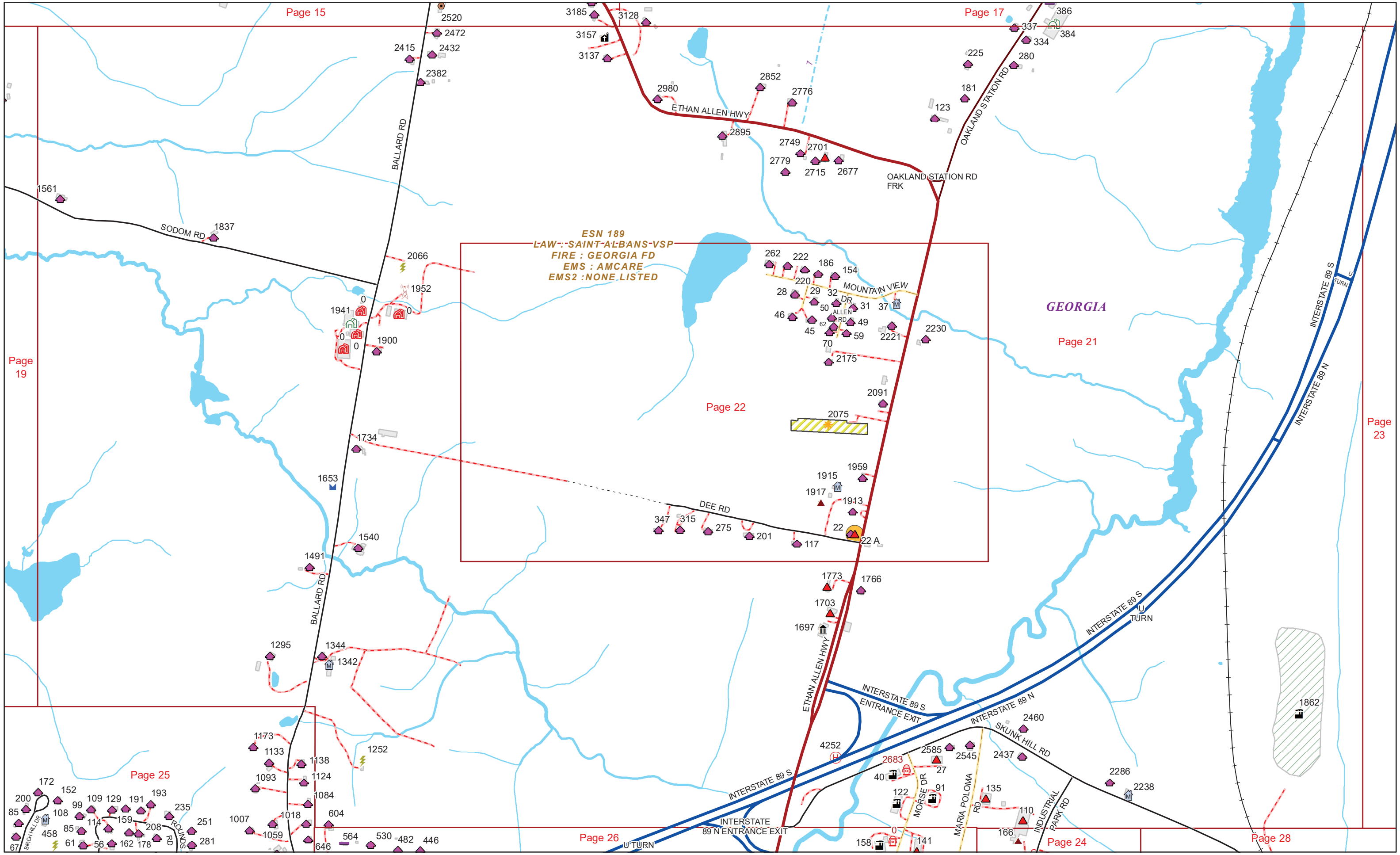
ESN 358
LAW : MILTON PD
FIRE : MILTON FIRE-RESCUE-FIRE
EMS : MILTON FIRE-RESCUE-EMS
EMS2 : NONE LISTED

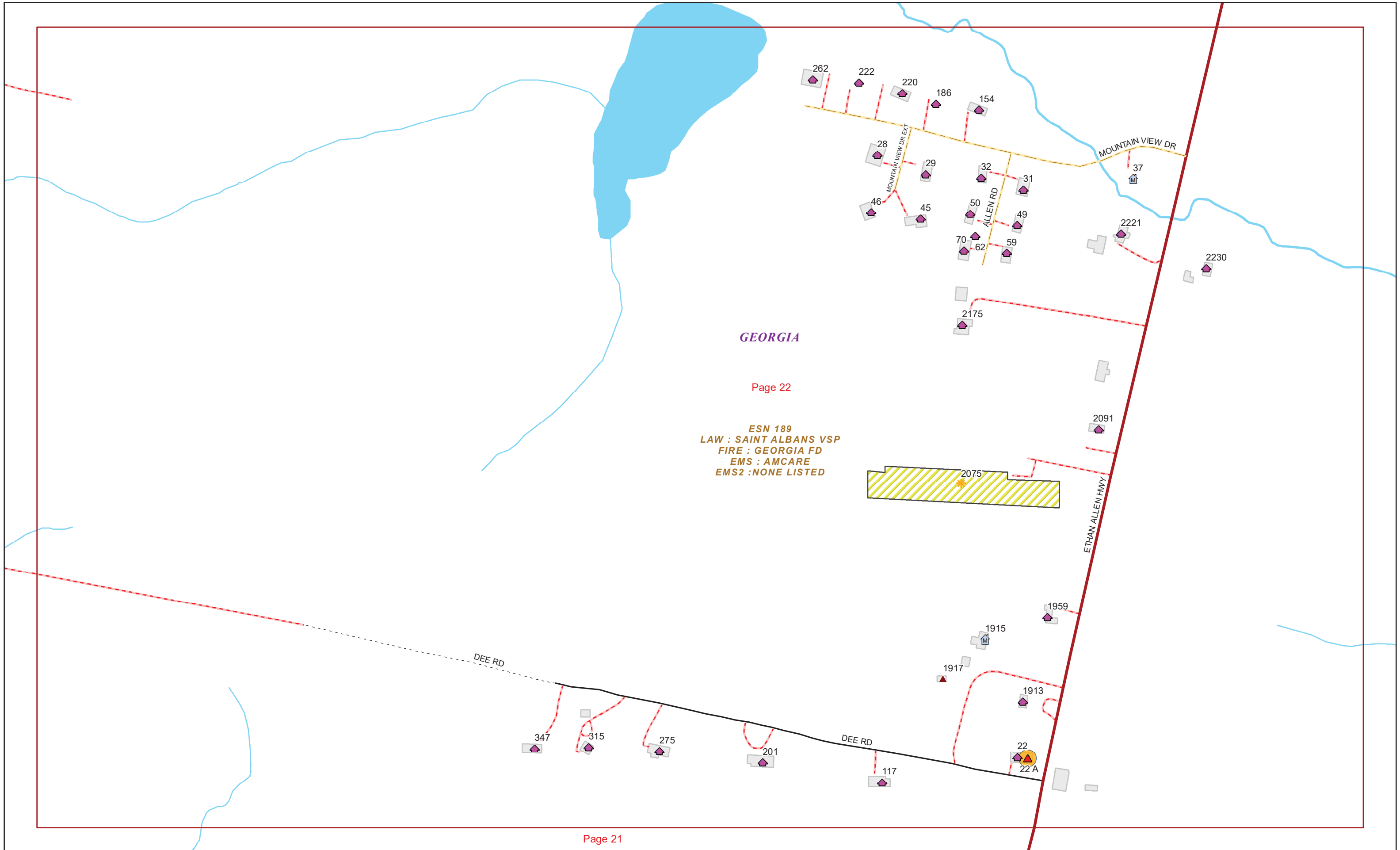
MILTON



GEORGIA







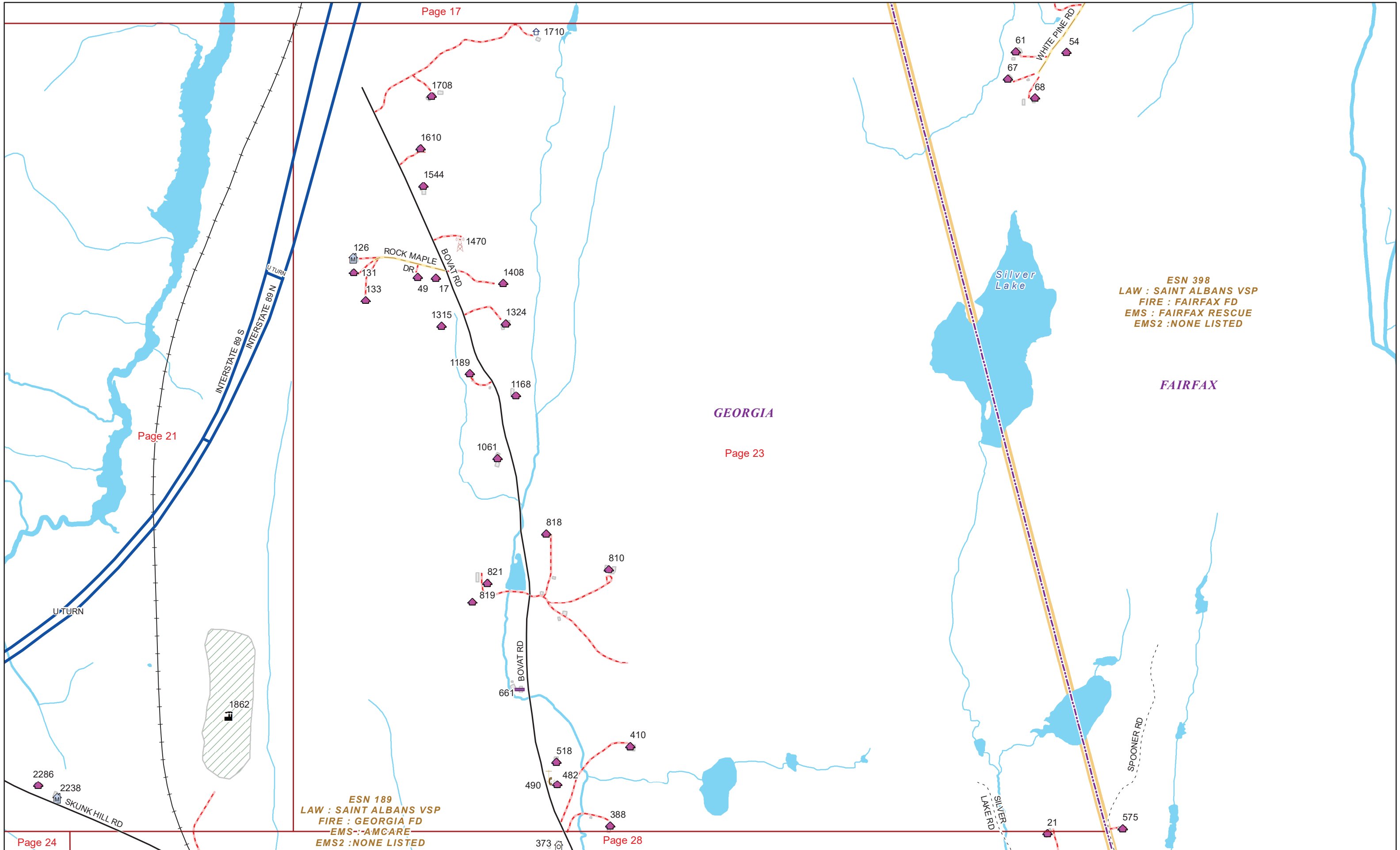
GEORGIA

Page 22

ESN 189
LAW : SAINT ALBANS VSP
FIRE : GEORGIA FD
EMS : AMCARE
EMS2 : NONE LISTED

Page 21





Page 17

Page 21

GEORGIA

Page 23

ESN 398
LAW : SAINT ALBANS VSP
FIRE : FAIRFAX FD
EMS : FAIRFAX RESCUE
EMS2 : NONE LISTED

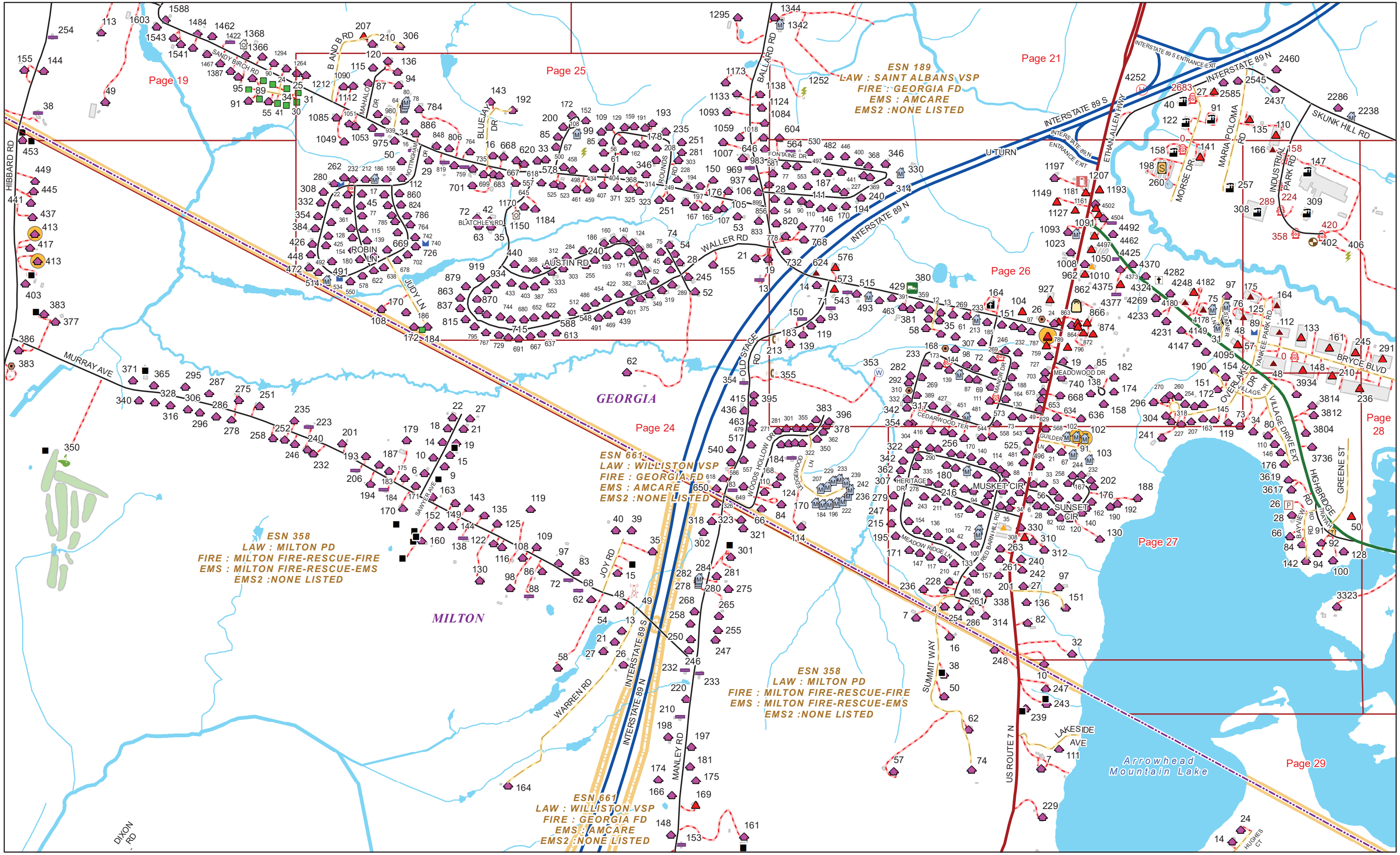
FAIRFAX

ESN 189
LAW : SAINT ALBANS VSP
FIRE : GEORGIA FD
EMS : AMCARE
EMS2 : NONE LISTED

Page 28

Page 24





Page 19

Page 25

Page 21

Page 24

Page 26

Page 27

Page 28

Page 29

ESN 358
LAW : MILTON PD
FIRE : MILTON FIRE-RESCUE-FIRE
EMS : MILTON FIRE-RESCUE-EMS
EMS2 : NONE LISTED

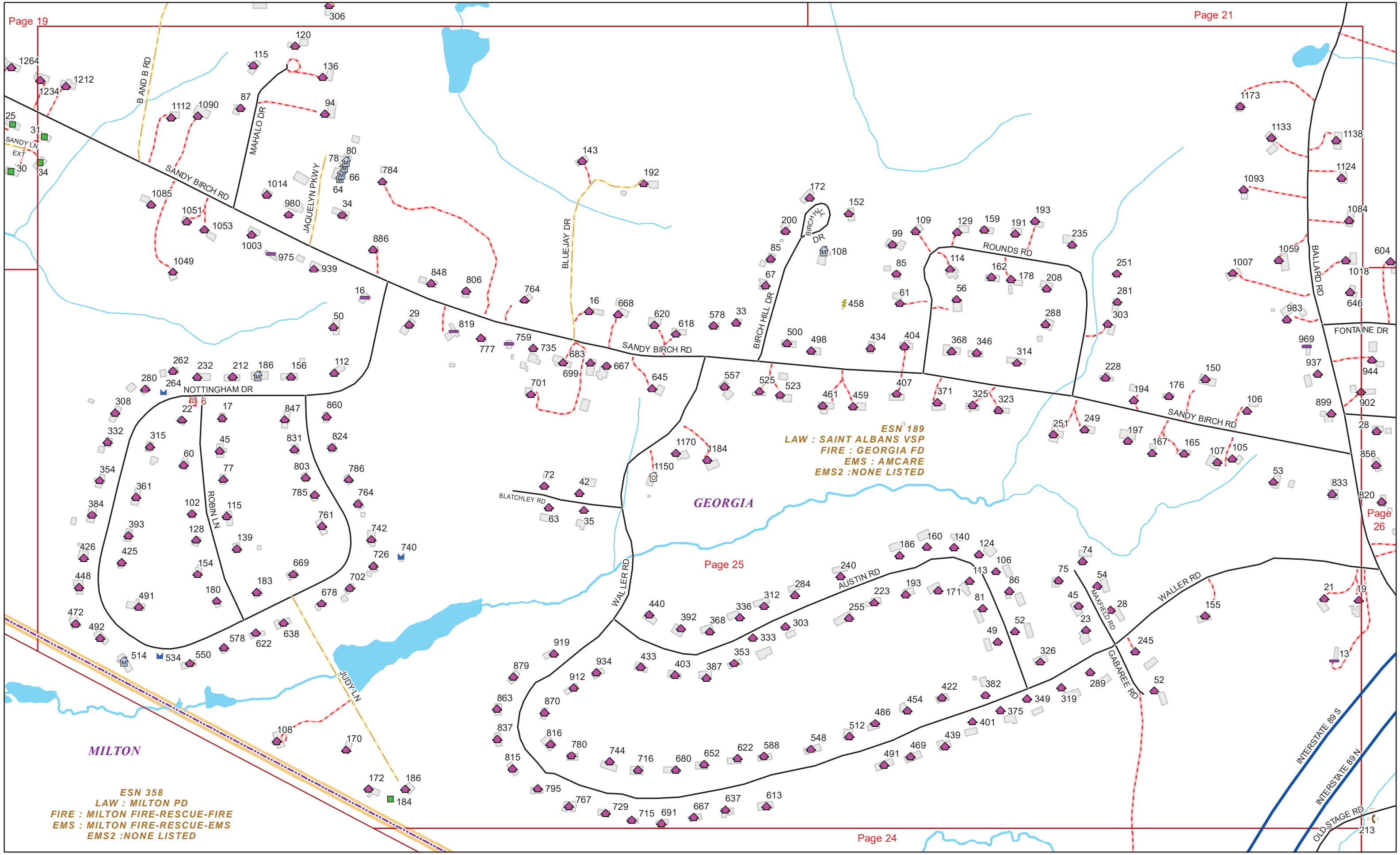
ESN 661
LAW : WILLISTON VSP
FIRE : GEORGIA FD
EMS : AMCARE
EMS2 : NONE LISTED

ESN 358
LAW : MILTON PD
FIRE : MILTON FIRE-RESCUE-FIRE
EMS : MILTON FIRE-RESCUE-EMS
EMS2 : NONE LISTED

ESN 661
LAW : WILLISTON VSP
FIRE : GEORGIA FD
EMS : AMCARE
EMS2 : NONE LISTED

ESN 189
LAW : SAINT ALBANS VSP
FIRE : GEORGIA FD
EMS : AMCARE
EMS2 : NONE LISTED

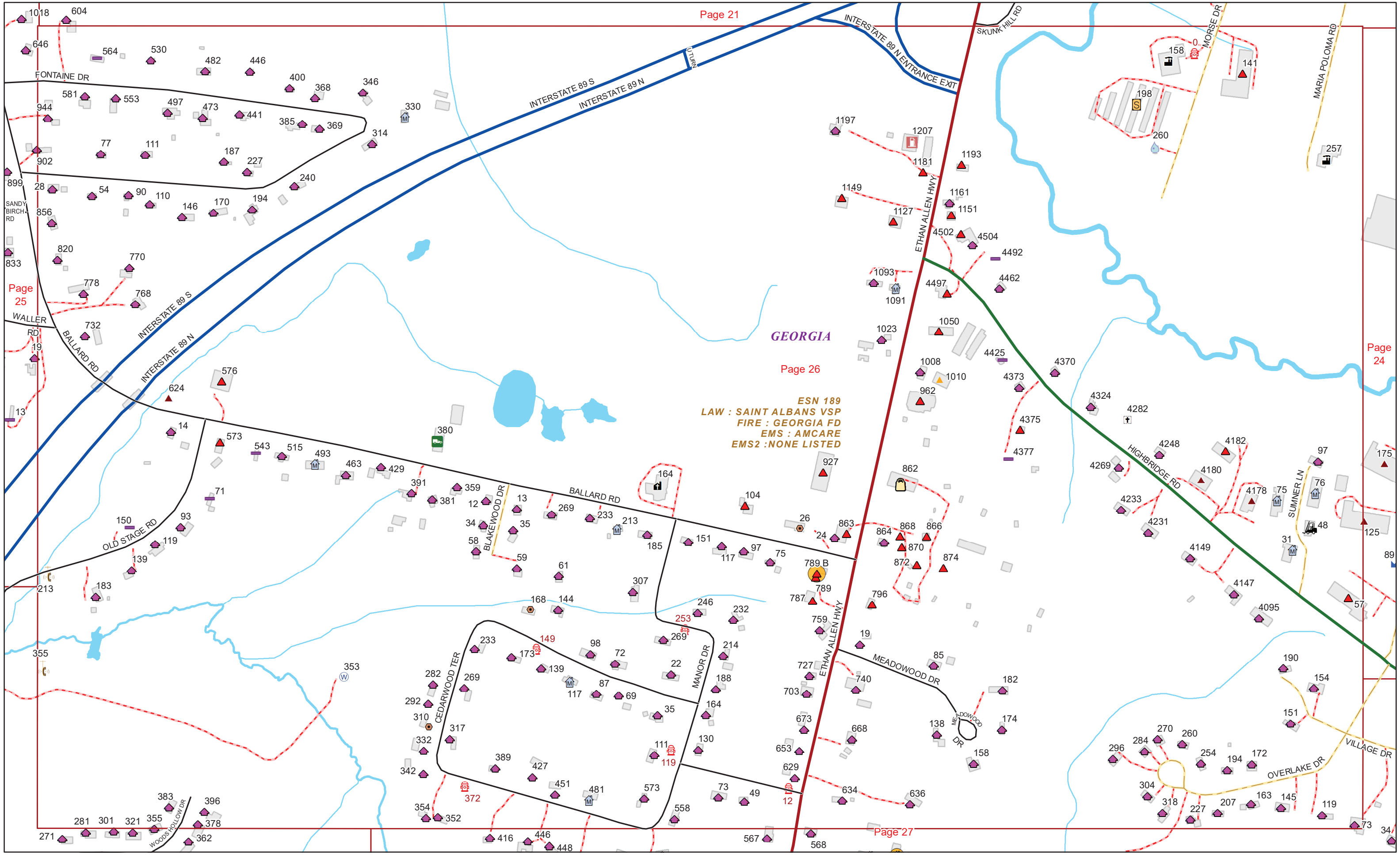




ESN 358
LAW : MILTON PD
FIRE : MILTON FIRE-RESCUE-FIRE
EMS : MILTON FIRE-RESCUE-EMS
EMS2 : NONE LISTED

ESN 189
LAW : SAINT ALBANS VSP
FIRE : GEORGIA FD
EMS : AMCARE
EMS2 : NONE LISTED

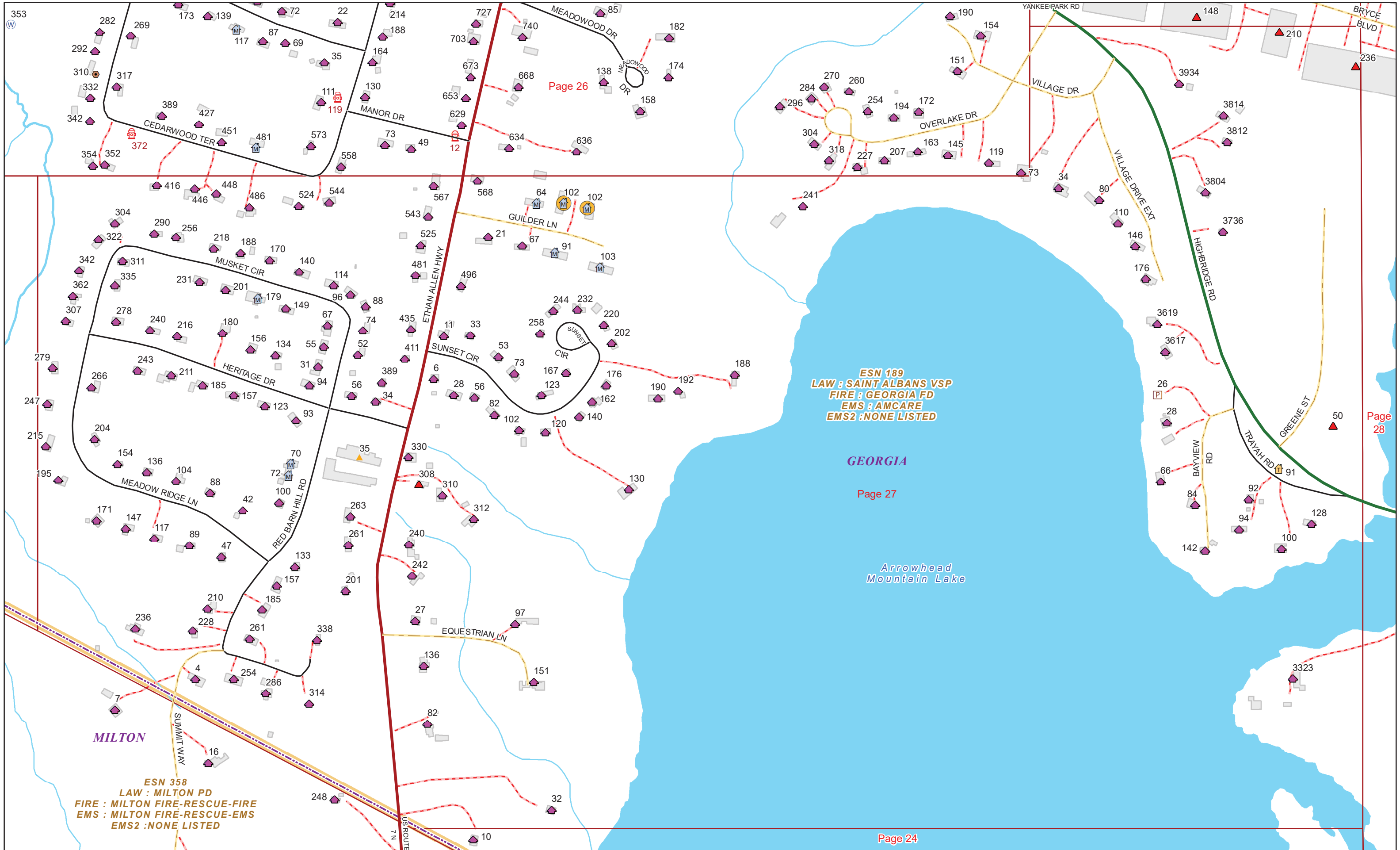




ESN 189
LAW : SAINT ALBANS VSP
FIRE : GEORGIA FD
EMS : AMCARE
EMS2 : NONE LISTED

GEORGIA





Page 26

ESN 189
LAW : SAINT ALBANS VSP
FIRE : GEORGIA FD
EMS : AMCARE
EMS2 : NONE LISTED

GEORGIA

Page 27

Arrowhead Mountain Lake

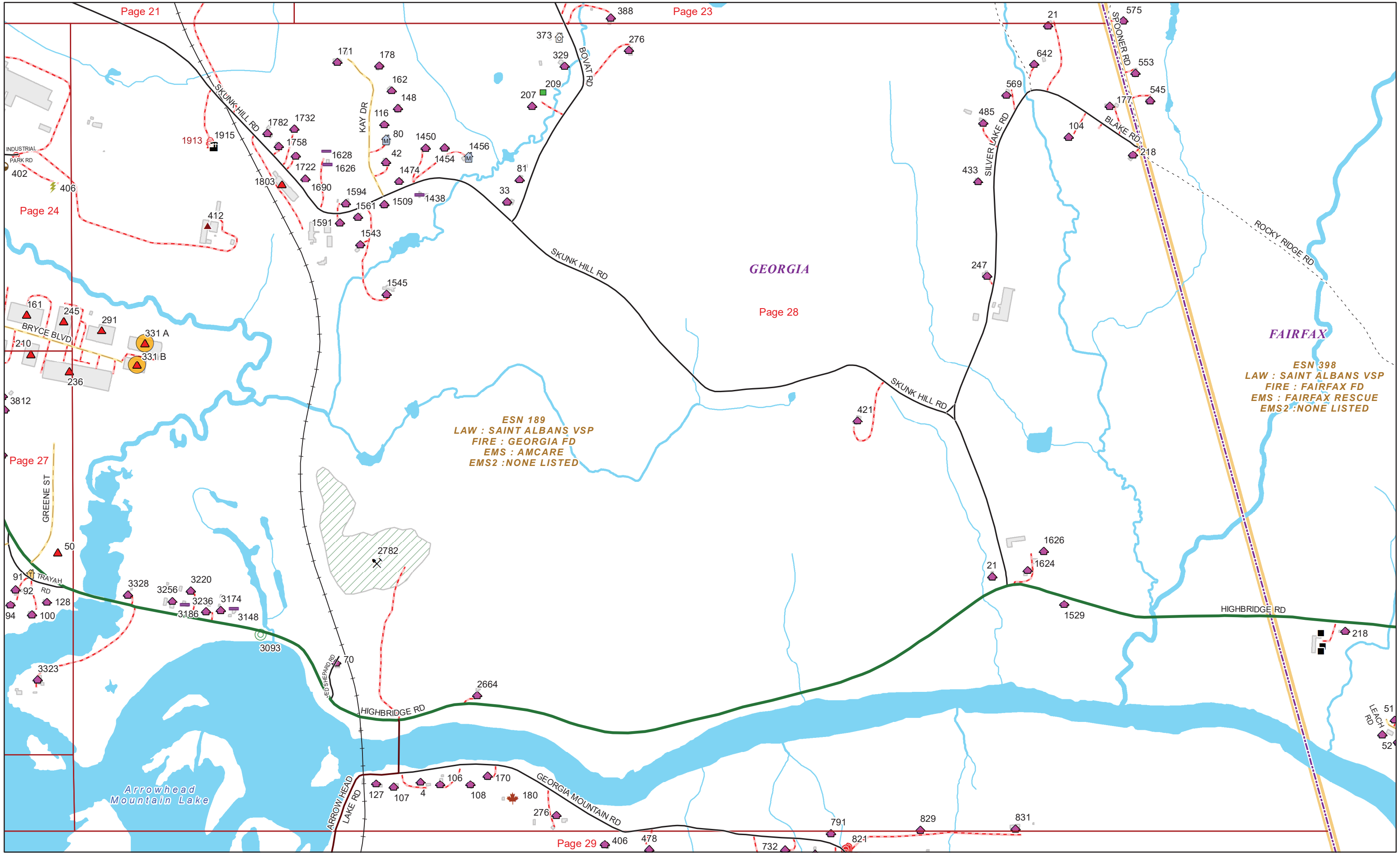
MILTON

ESN 358
LAW : MILTON PD
FIRE : MILTON FIRE-RESCUE-FIRE
EMS : MILTON FIRE-RESCUE-EMS
EMS2 : NONE LISTED

Page 24

Page 28





ESN 189
LAW : SAINT ALBANS VSP
FIRE : GEORGIA FD
EMS : AMCARE
EMS2 : NONE LISTED

ESN 398
LAW : SAINT ALBANS VSP
FIRE : FAIRFAX FD
EMS : FAIRFAX RESCUE
EMS2 : NONE LISTED



