



VERMONT E9-1-1 MapBook

Glover

E9-1-1 MapBook with GIS Data

Use constraints: The 9-1-1 related data layers (Esites, Landmarks, Roads, Driveways, Footprints, Atlas Sheets, ESZ, etc.) were developed and designed for Enhanced 9-1-1 purposes only. The user should understand that the nature of the Enhanced 9-1-1 data layers means they are never complete. **Each municipal government is responsible for maintenance of the E9-1-1 database.** Other data (non-E9-1-1 related) used in the Vermont E9-1-1 MapBook is acquired from the Vermont Center for Geographic Information (VCGI) (vcgi.vermont.gov) and local Regional Planning Commissions.

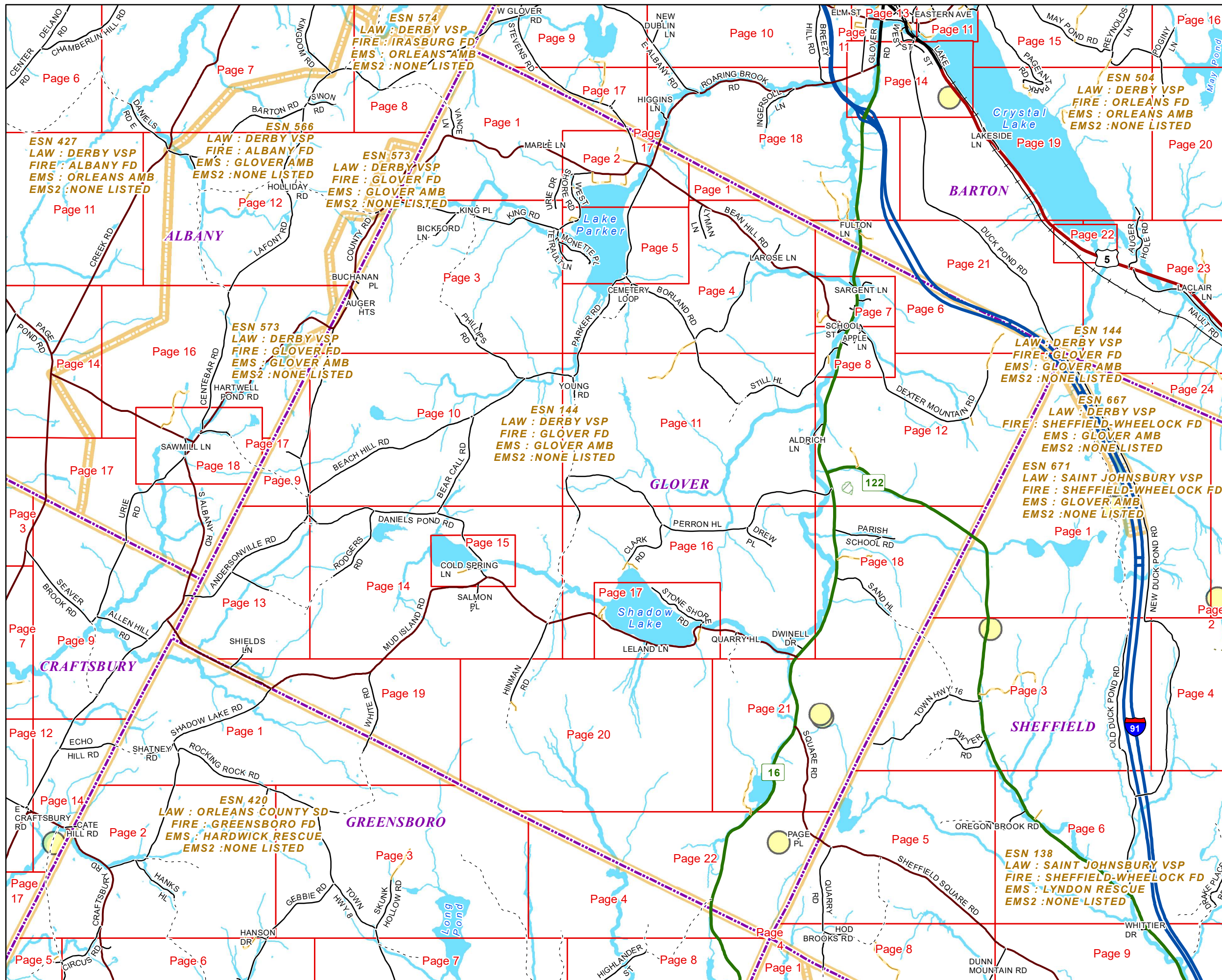
Disclaimer:

This Vermont E9-1-1 MapBook and GIS data is for general reference only. Data layers that appear on the map may or may not be accurate, current or otherwise reliable. The E9-1-1 Board and the State of Vermont make no representations of any kind, including but not limited to the warranties of merchantability or fitness for a particular use, not are any such warranties to be implied with respect to the GIS data and MapBook.

For Questions/Updates:

Contact VT Enhanced 9-1-1 Board:
Phone: 802-828-4911
Email: e911.info@vermont.gov
Website: e911.vermont.gov



























1/25/2023



























































Legend





























ESITES




























SITETYPE

-  **COMMERCIAL
-  **CULTURAL
-  **EDUCATIONAL
-  **GOVERNMENT
-  **INDUSTRIAL
-  **OTHER COMMERCIAL
-  **PUBLIC GATHERING
-  **UTILITY
-  ABANDONED
-  ACCESS POINT
-  ACCESSORY BARN
-  ACCESSORY BUILDING
-  AIR SUPPORT / MAINTENANCE FACILITY
-  AIR TRAFFIC CONTROL CENTER / COMMAND CENTER
-  AIRPORT TERMINAL
-  AMBULANCE SERVICE
-  AUDITORIUM / CONCERT HALL / THEATER / OPERA HOUSE
-  BANK
-  BOAT RAMP / DOCK
-  BORDER CROSSING
-  BORDER PATROL
-  BREWERY
-  BUS STATION / DISPATCH FACILITY
-  CAMP
-  CAMPGROUND
-  CEMETERY

-  CITY / TOWN HALL
-  COAST GUARD
-  COLLEGE / UNIVERSITY
-  COMMERCIAL CONSTRUCTION SERVICE
-  COMMERCIAL FARM
-  COMMERCIAL GARAGE
-  COMMERCIAL W/RESIDENCE
-  COMMUNICATION BOX
-  COMMUNICATION TOWER
-  COMMUNITY / RECREATION FACILITY
-  CONDOMINIUM
-  COURT HOUSE
-  CUSTOMS SERVICE
-  DAY CARE FACILITY
-  DEVELOPMENT SITE
-  EBS TOWER
-  EMERGENCY PHONE / CALLBOX
-  FAIR / EXHIBITION/ RODEO GROUNDS
-  FERRY TERMINAL / DISPATCH FACILITY
-  FIRE STATION
-  FISH FARM / HATCHERY
-  FITNESS FACILITY
-  FOOD DISTRIBUTION CENTER
-  GAS STATION
-  GATED W/BUILDING
-  GATED W/O BUILDING
-  GOLF COURSE
-  GRAVEL PIT / QUARRY / MINE




















-  GREENHOUSE / NURSERY
-  GROCERY STORE
-  HARBOR / MARINA
-  HAZARDOUS MATERIALS FACILITY
-  HAZARDOUS STORAGE FACILITY
-  HEALTH CLINIC
-  HELIPAD / HELIPORT / HELISPOT
-  HISTORIC SITE / POINT OF INTEREST
-  HOSPITAL / MEDICAL CENTER
-  HOUSE OF WORSHIP
-  HYDROELECTRIC FACILITY
-  ICE ARENA
-  INSTITUTIONAL RESIDENCE / DORM / BARRACKS
-  LANDFILL
-  LAW ENFORCEMENT
-  LIBRARY
-  LODGING B&B / HOTEL / MOTEL / INN
-  LOOKOUT TOWER
-  LUMBER MILL / SAW MILL
-  MANUFACTURING FACILITY
-  MOBILE HOME
-  MORGUE
-  MULTI-FAMILY DWELLING
-  MUSEUM
-  NATIONAL GUARD /
-  NUCLEAR FACILITY
-  NURSING HOME / LONG TERM CARE
-  OFFICE BUILDING

-  OIL / GAS FACILITY
-  OTHER
-  OTHER RESIDENTIAL
-  OUTPATIENT CLINIC
-  PARK AND RIDE / COMMUTER
-  PHARMACY
-  PICNIC AREA
-  POST OFFICE
-  PRISON / CORRECTIONAL FACILITY
-  PRIVATE AND EXPRESS SHIPPING FACILITY
-  PSAP
-  PUBLIC BEACH
-  PUBLIC TELEPHONE
-  PUBLIC WATER SUPPLY INTAKE
-  PUBLIC WATER SUPPLY WELL
-  PUMP STATION
-  RACE TRACK / DRAGSTRIP
-  RAILROAD STATION
-  RESIDENTIAL FARM
-  REST STOP / ROADSIDE PARK
-  RESTAURANT
-  RETAIL FACILITY
-  RV HOOKUP
-  SCHOOL K / 12
-  SEASONAL HOME
-  SHOOTING RANGE
-  SINGLE FAMILY DWELLING
-  SKI AREA / ALPINE





-  SOLAR FACILITY
-  SPORTS ARENA /
-  STATE CAPITOL
-  STATE GARAGE
-  STATE GOVERNMENT FACILITY
-  STATE PARK
-  STORAGE UNITS
-  SUBSTATION
-  SUGARHOUSE
-  TEMPORARY STRUCTURE
-  TOWN GARAGE
-  TOWN OFFICE
-  TRAILHEAD
-  TRANSFER STATION
-  UNKNOWN
-  US FOREST FACILITY
-  US GOVERNMENT FACILITY
-  UTILITY POLE W/PHONE
-  VETERINARY HOSPITAL / CLINIC
-  VISITOR / INFORMATION CENTER
-  WAREHOUSE
-  WASTE / BIOMASS FACILITY
-  WASTEWATER TREATMENT PLANT
-  WATER TANK
-  WATER TOWER
-  WIND FACILITY / WIND TOWER
-  YOUTH CAMP

Legend

Roads

-  Interstate Highway
-  US Highway
-  State Highway
-  Town Highway Class 1
-  Town Highway Class 2
-  Town Highway Class 3
-  Town Highway Class 4
-  Private
-  Driveway
-  Discontinued Road
-  Legal Trail
-  Ferry
-  Military - no public access
-  National Forest Highway
-  State Forest Highway
-  Proposed
-  Rivers
-  Driveways
-  Railroad

Hydrants

-  Drafting Site
-  Dry Hydrant
-  Municipal Hydrant
-  Pressurized Hydrant

Townline





Emergency Service Zones



FootPrints

-  Airport
-  Solar Field
-  Alpine Trail Easiest
-  Alpine Trail Intermediate
-  Alpine Trail Advanced
-  Alpine Trail Expert
-  Alpine Glade Marked
-  Alpine Glade Not Marked
-  Building
-  Farm
-  Golf Course
-  Quarry
-  Park
-  Shopping Center
-  Stadium/Arena
-  Other

Addressing Error

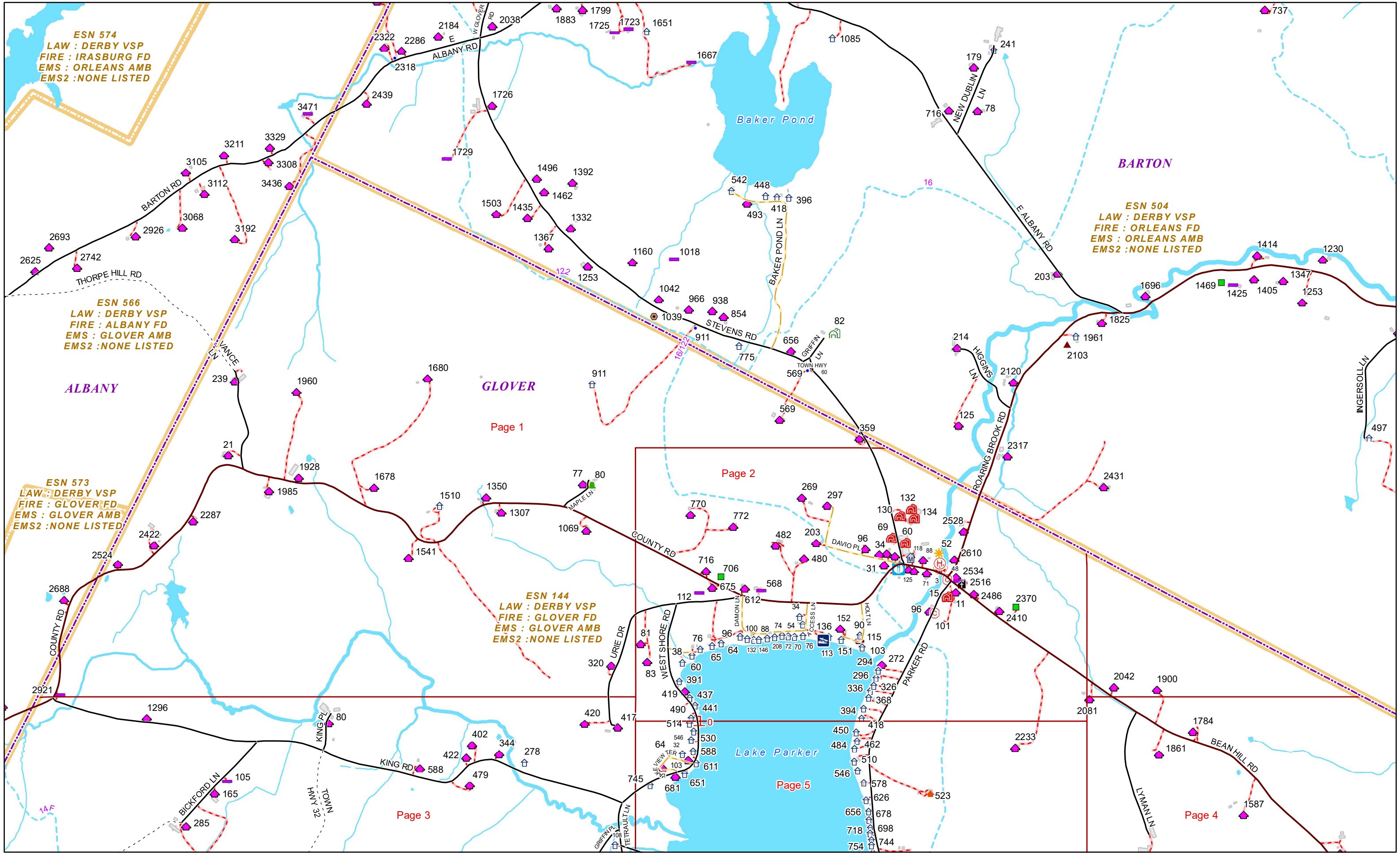
-  Orange - Duplicated Addressed Building
-  Yellow - Unnumbered Building

GLOVER Road Name Index

ROAD NAME	PAGE(S)	ROAD NAME	PAGE(S)	ROAD NAME	PAGE(S)
A PLACE IN THE WOODS	2	COLD SPRING LN	15	GRIFFIN PL	3
ACCESS LN	2	COUNTY RD	1,2,3,24	HALSEY LN	20
ALDRICH LN	11	DAMON LN	2	HARTWELL POND RD	3
ANDERSON HOMESTEAD	9	DANFORTH RD	16	HEIGHTS RD	1,12
ANDERSONVILLE RD	3,9,13	DANIELS POND RD	13,14,15	HINMAN RD	14
APPLE LN	8	DAVIO PL	2	HOLT LN	2
AUGER HTS	3	DEER LN	7	INLET CV	17
BAILEY LN	7	DEXTER MOUNTAIN EST	12	INTERSTATE 91 S	6,21
BEACH HILL RD	10	DEXTER MOUNTAIN RD	6,7,8,12	KING PL	3
BEAN HILL RD	1,4,7	DR BUCK HL	8	KING RD	3
BEAR CALL RD	10	DREW PL	16	LAKE VIEW TER	5
BICKFORD LN	3	DRY POND RD	12,16,18,21,22	LAROSE LN	4
BORLAND RD	4	DUCK POND RD	21	LELAND LN	17
BROOKS PL	8	DUNBAR PL	3	LILAC LN	8
BUCHANAN PL	3	DWINELL DR	16	LYMAN LN	4
CEMETERY LOOP	4	FIRST PL	8	MAPLE LN	1
CLARK RD	16	GLOVER ST	7,8,12,21	MAYNARD DR	16

GLOVER Road Name Index

ROAD NAME	PAGE(S)	ROAD NAME	PAGE(S)	ROAD NAME	PAGE(S)
MEADOW LN	7	ROARING BROOK RD	18	THOMPSON PL	18
MILL PL	7	RODGERS RD	13,14	TILDYS TRL	21
MONETTE PL	3	ROWELL RD	9	TOWN HWY 21	11
MUD ISLAND RD	1,9,14,15,19	S GLOVER ST	17	TOWN HWY 32	3
MULLEN HILL RD	4	SALMON PL	14	TOWN HWY 49	13
N GREENSBORO RD	22	SAND HL	18	TOWN HWY 54	20
OLD HEIGHTS RD	12	SARGENT LN	7	TOWN HWY 79	13
PAGE PL	22	SCHOOL ST	8	TREVITS PL	17
PARISH SCHOOL RD	18	SHADOW LAKE RD	14,16,17	TRUCOTT PL	18
PARKER RD	2,4,10	SHIELDS LN	13	URIE DR	1
PERRON HL	11,14,16	SQUARE RD	21,22	VANCE LN	1
PHILLIPS RD	3	STEVENS RD	1	VILLAGE VIEW RD	7
PINE PL	7	STILL HL	4,8,11	WEST SHORE RD	2,3,5
QUARRY HL	16	STONE SHORE RD	17	WHITE RD	19
RAYMOND TER	8	TALBOT LN	7	YOUNG RD	11
REDINGTON RD	17	TETRAULT LN	3		



ESN 574
LAW : DERBY VSP
FIRE : IRASBURG FD
EMS : ORLEANS AMB
EMS2 : NONE LISTED

ESN 504
LAW : DERBY VSP
FIRE : ORLEANS FD
EMS : ORLEANS AMB
EMS2 : NONE LISTED

ESN 566
LAW : DERBY VSP
FIRE : ALBANY FD
EMS : GLOVER AMB
EMS2 : NONE LISTED

ESN 573
LAW : DERBY VSP
FIRE : GLOVER FD
EMS : GLOVER AMB
EMS2 : NONE LISTED

ESN 144
LAW : DERBY VSP
FIRE : GLOVER FD
EMS : GLOVER AMB
EMS2 : NONE LISTED



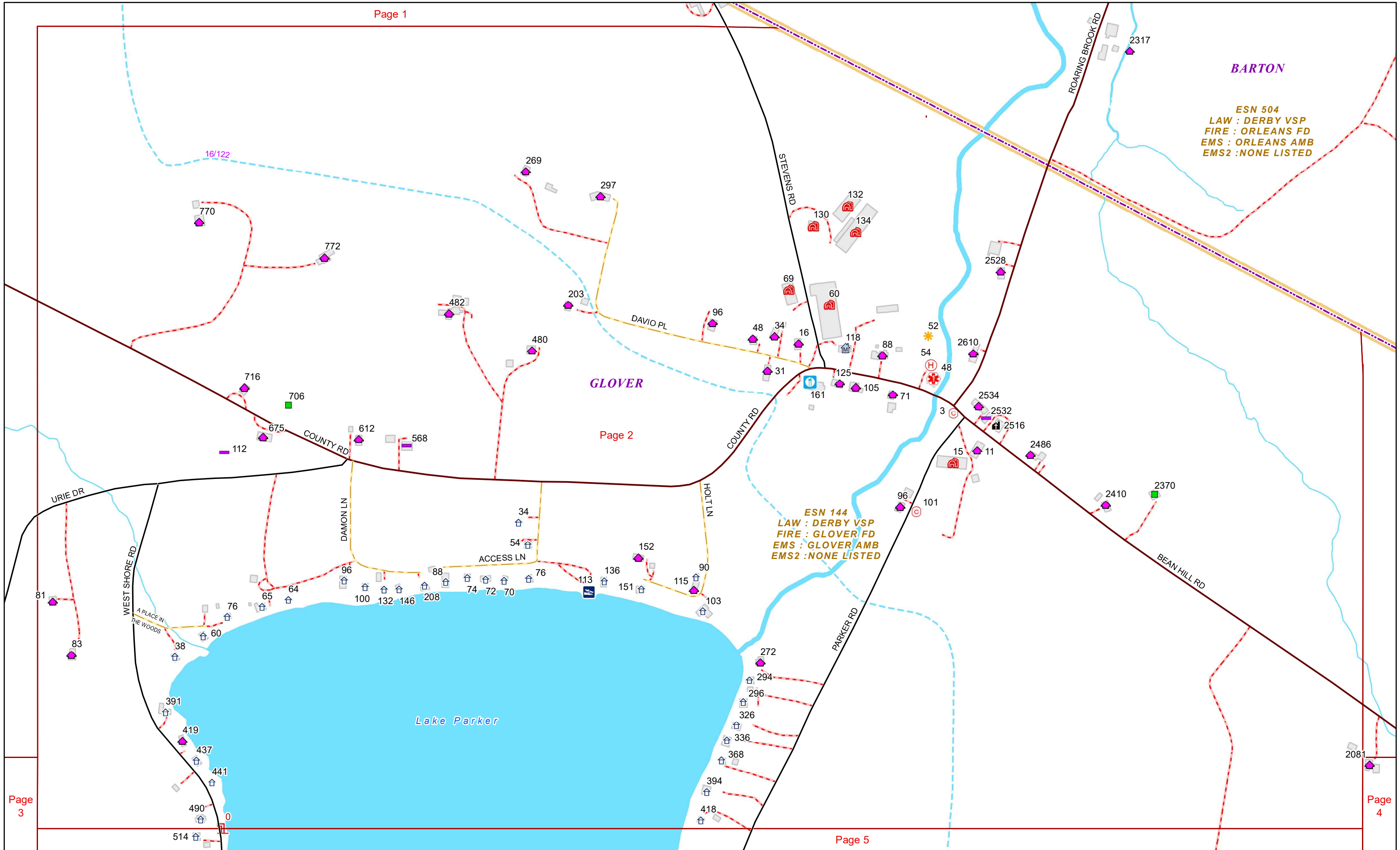
BARTON

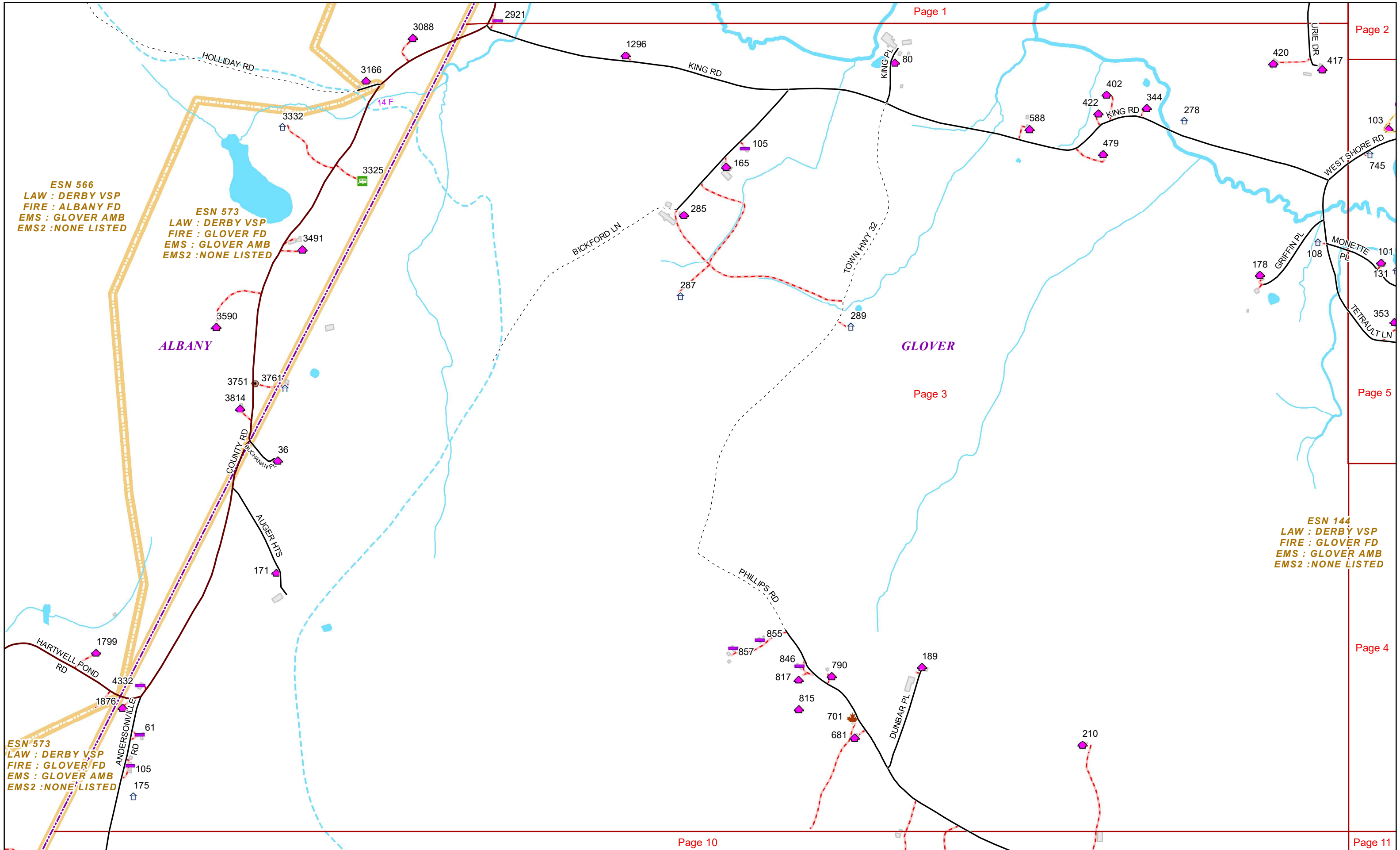
ESN 504
LAW : DERBY VSP
FIRE : ORLEANS FD
EMS : ORLEANS AMB
EMS2 : NONE LISTED

GLOVER

ESN 144
LAW : DERBY VSP
FIRE : GLOVER FD
EMS : GLOVER AMB
EMS2 : NONE LISTED

Lake Parker





ESN 566
LAW : DERBY VSP
FIRE : ALBANY FD
EMS : GLOVER AMB
EMS2 : NONE LISTED

ESN 573
LAW : DERBY VSP
FIRE : GLOVER FD
EMS : GLOVER AMB
EMS2 : NONE LISTED

ESN 144
LAW : DERBY VSP
FIRE : GLOVER FD
EMS : GLOVER AMB
EMS2 : NONE LISTED

ESN 573
LAW : DERBY VSP
FIRE : GLOVER FD
EMS : GLOVER AMB
EMS2 : NONE LISTED

Page 1

Page 2

Page 3

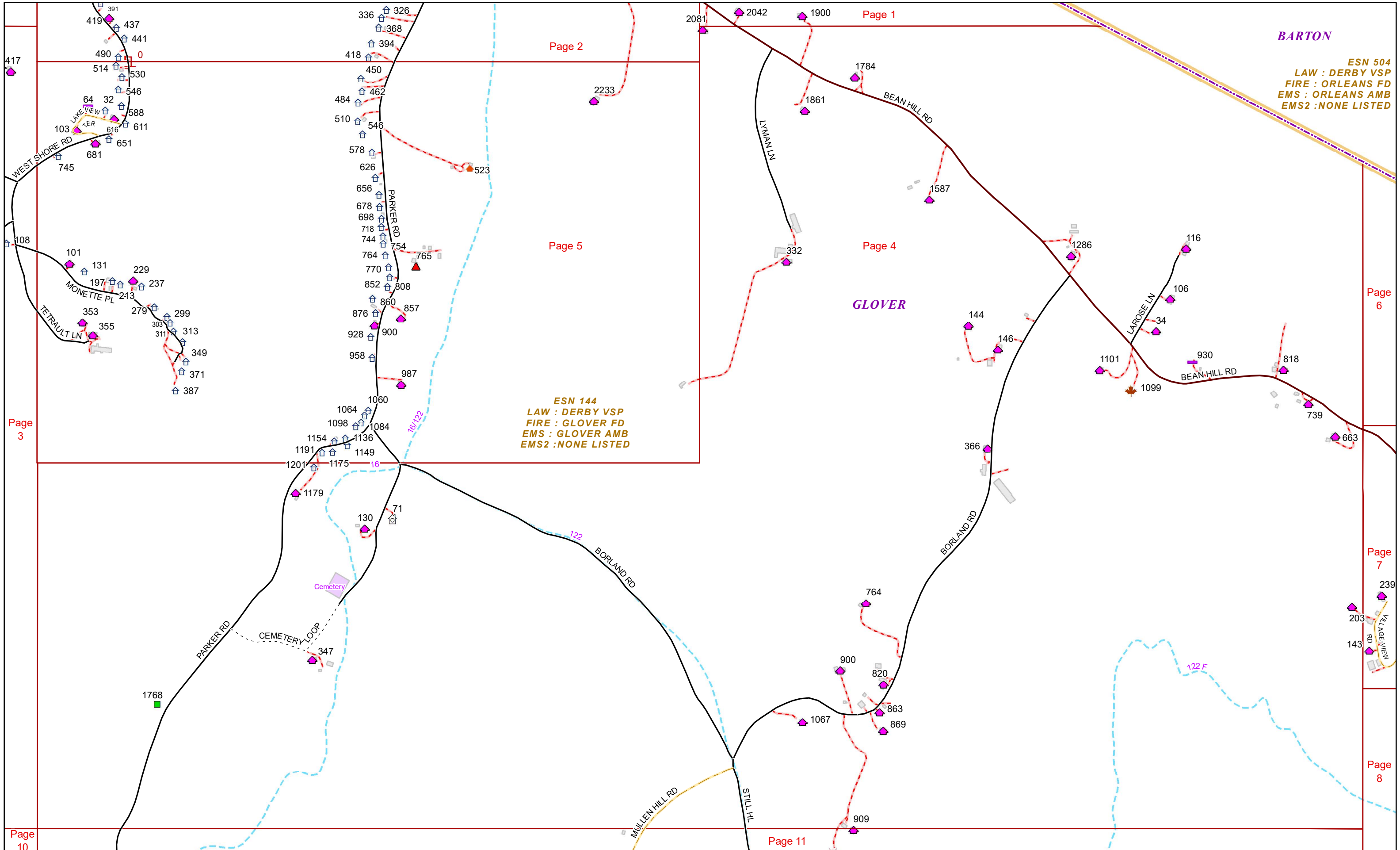
Page 5

Page 4

Page 10

Page 11

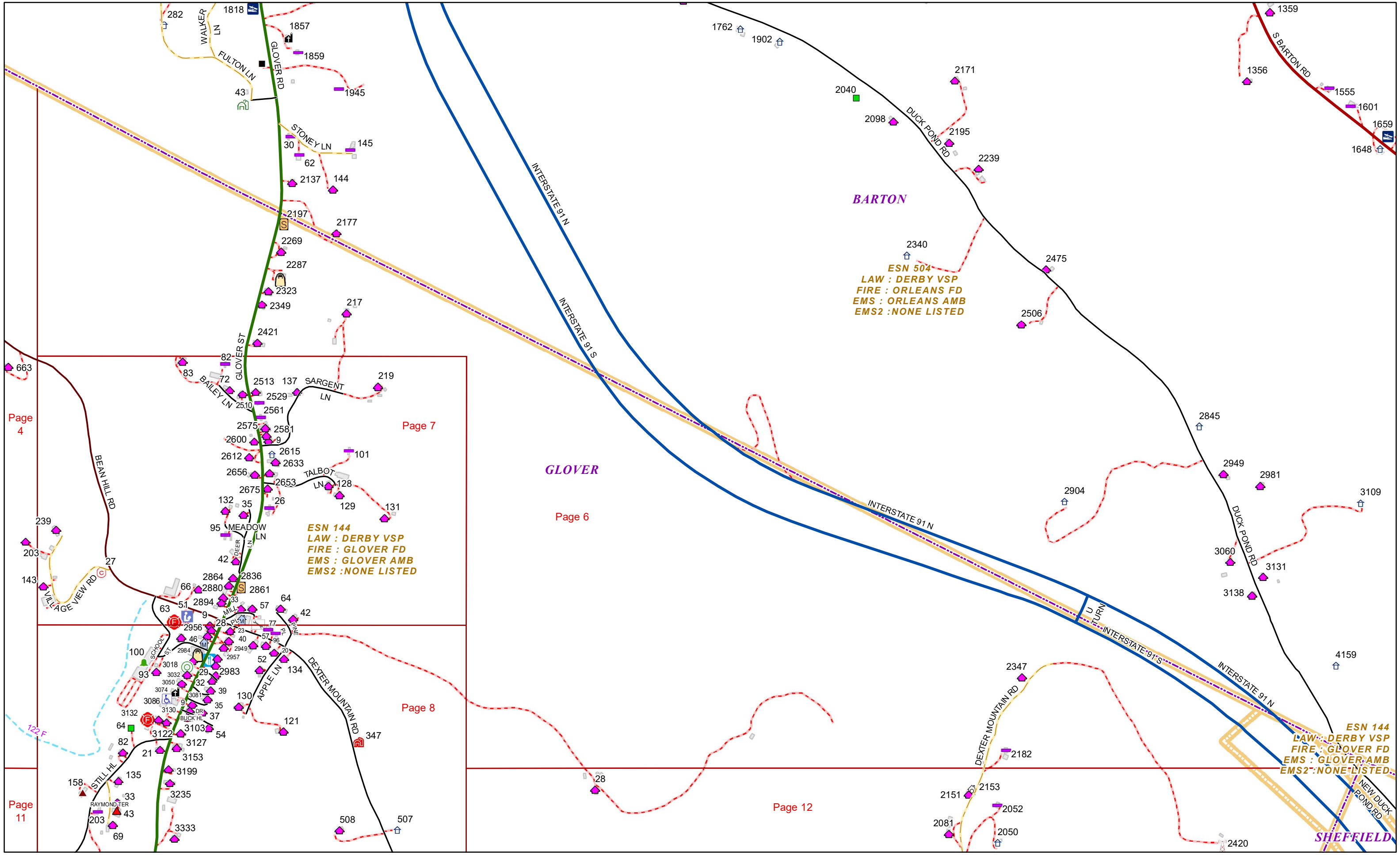




BARTON
ESN 504
LAW : DERBY VSP
FIRE : ORLEANS FD
EMS : ORLEANS AMB
EMS2 : NONE LISTED

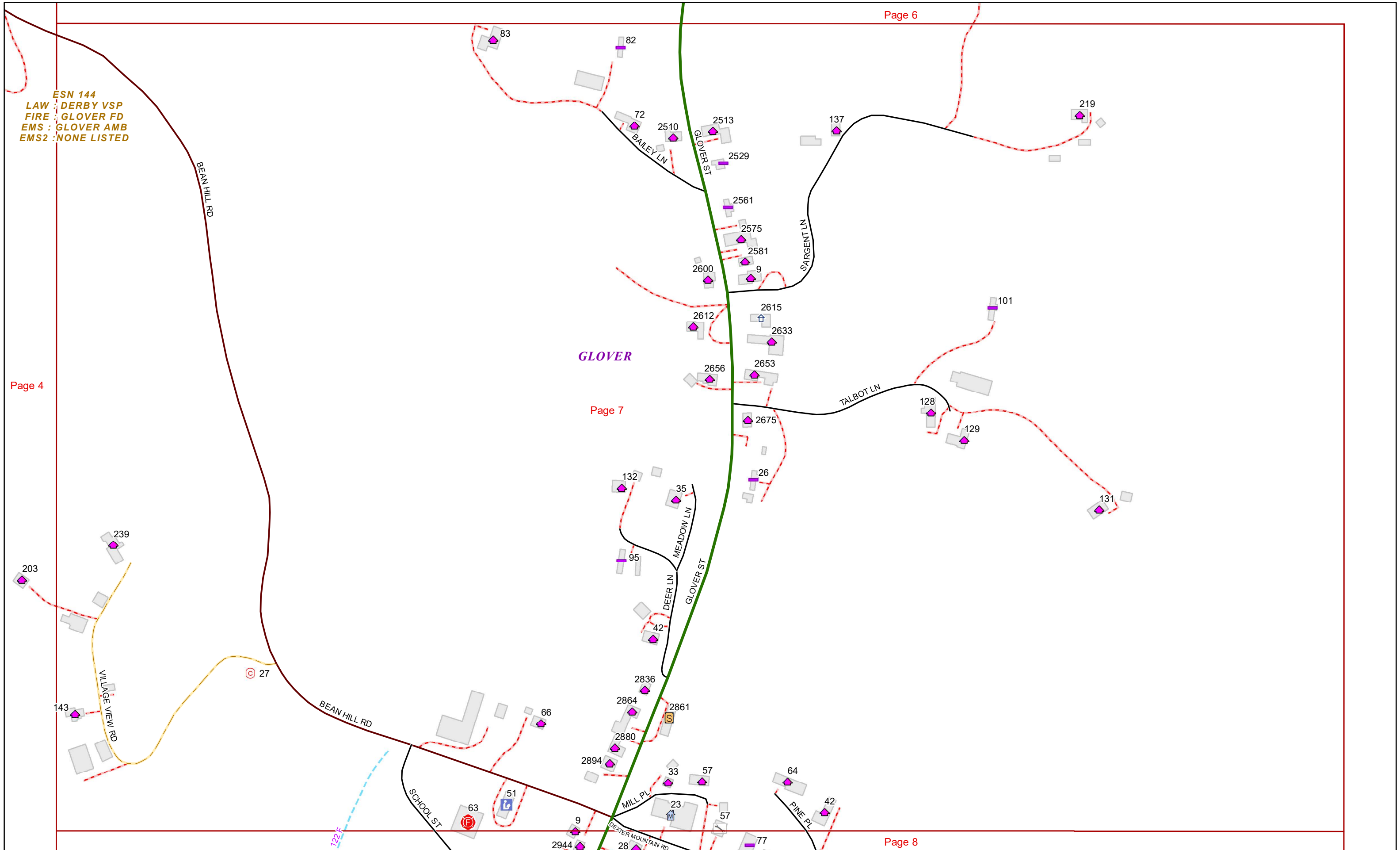
ESN 144
LAW : DERBY VSP
FIRE : GLOVER FD
EMS : GLOVER AMB
EMS2 : NONE LISTED





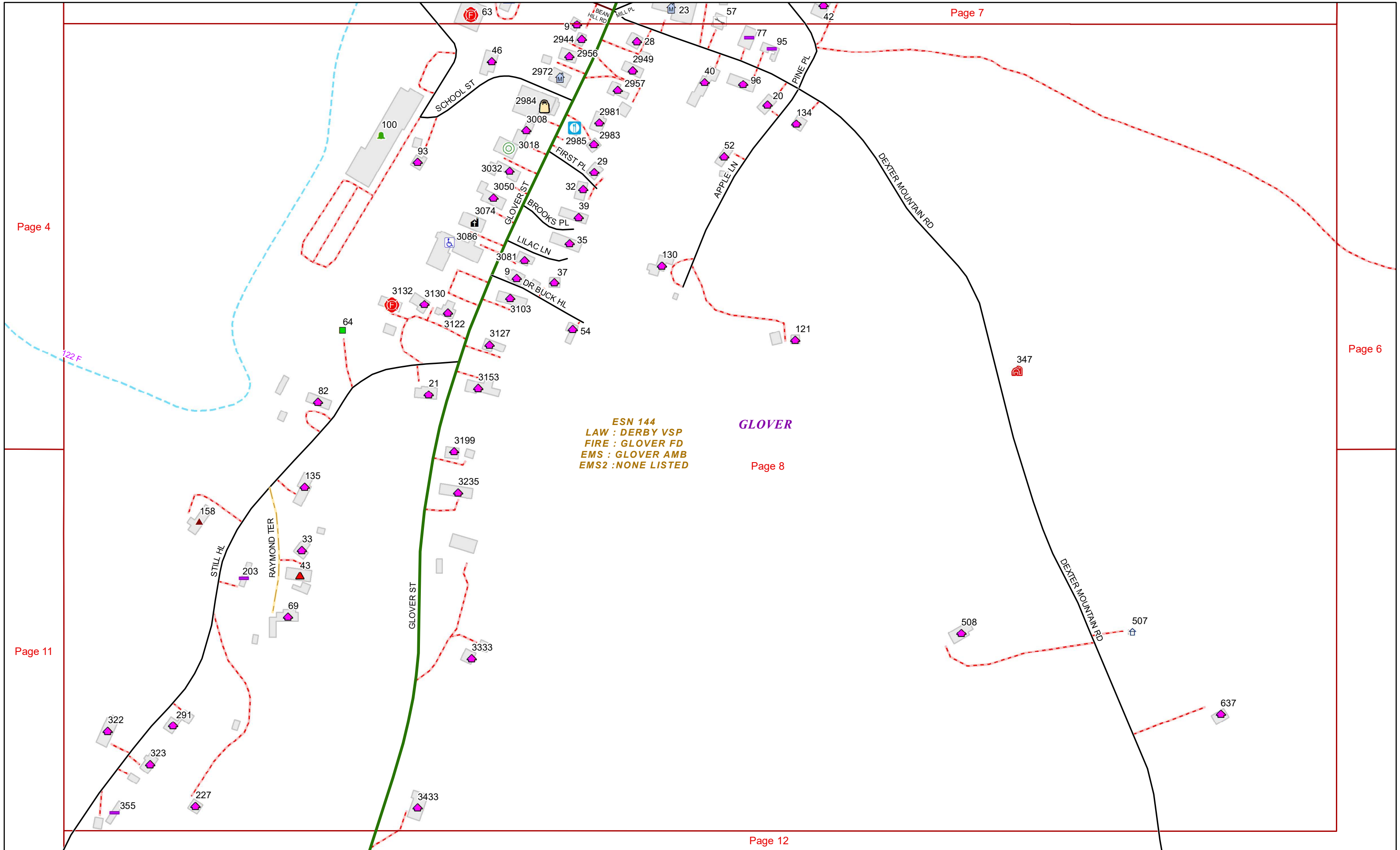
ESN 144
LAW : DERBY VSP
FIRE : GLOVER FD
EMS : GLOVER AMB
EMS2 : NONE LISTED

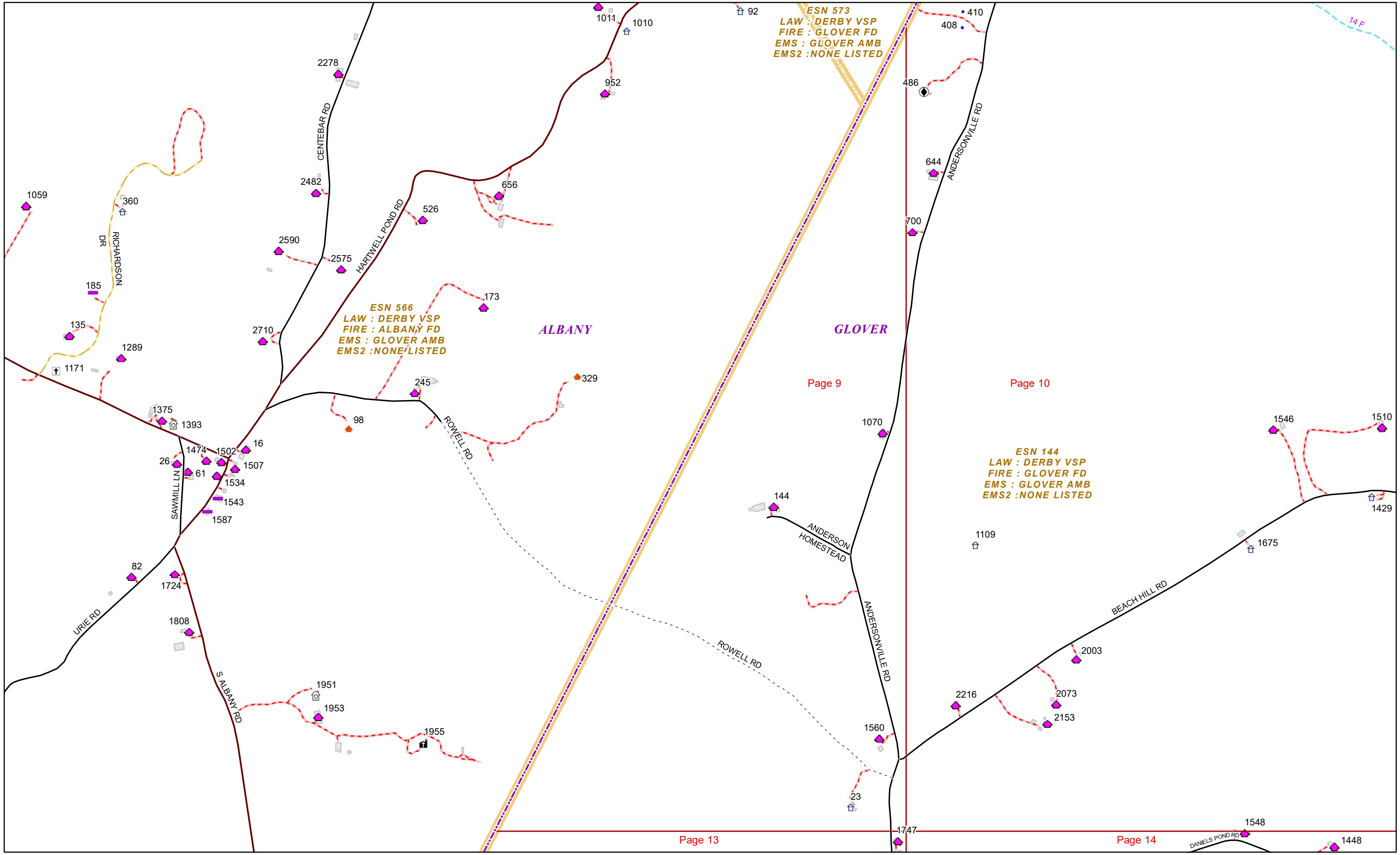
GLOVER



GLOVER

ESN 144
LAW : DERBY VSP
FIRE : GLOVER FD
EMS : GLOVER AMB
EMS2 : NONE LISTED

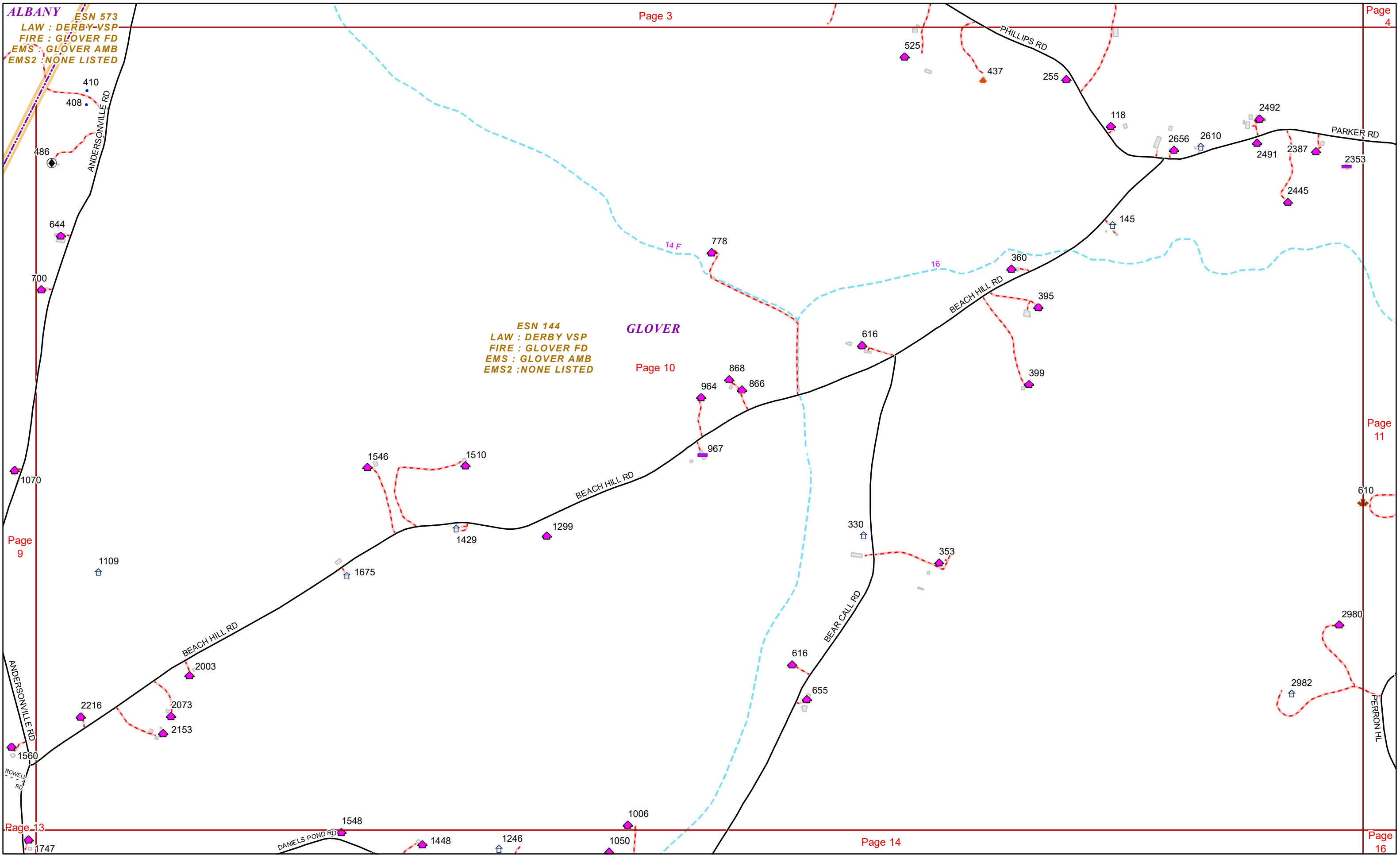




ALBANY
ESN 573
LAW : DERBY-VSP
FIRE : GLOVER FD
EMS : GLOVER AMB
EMS2 : NONE LISTED

ESN 144
LAW : DERBY VSP
FIRE : GLOVER FD
EMS : GLOVER AMB
EMS2 : NONE LISTED

GLOVER



PARKER RD 2353

YOUNG RD

ESN 144
LAW : DERBY VSP
FIRE : GLOVER FD
EMS : GLOVER AMB
EMS2 : NONE LISTED

GLOVER

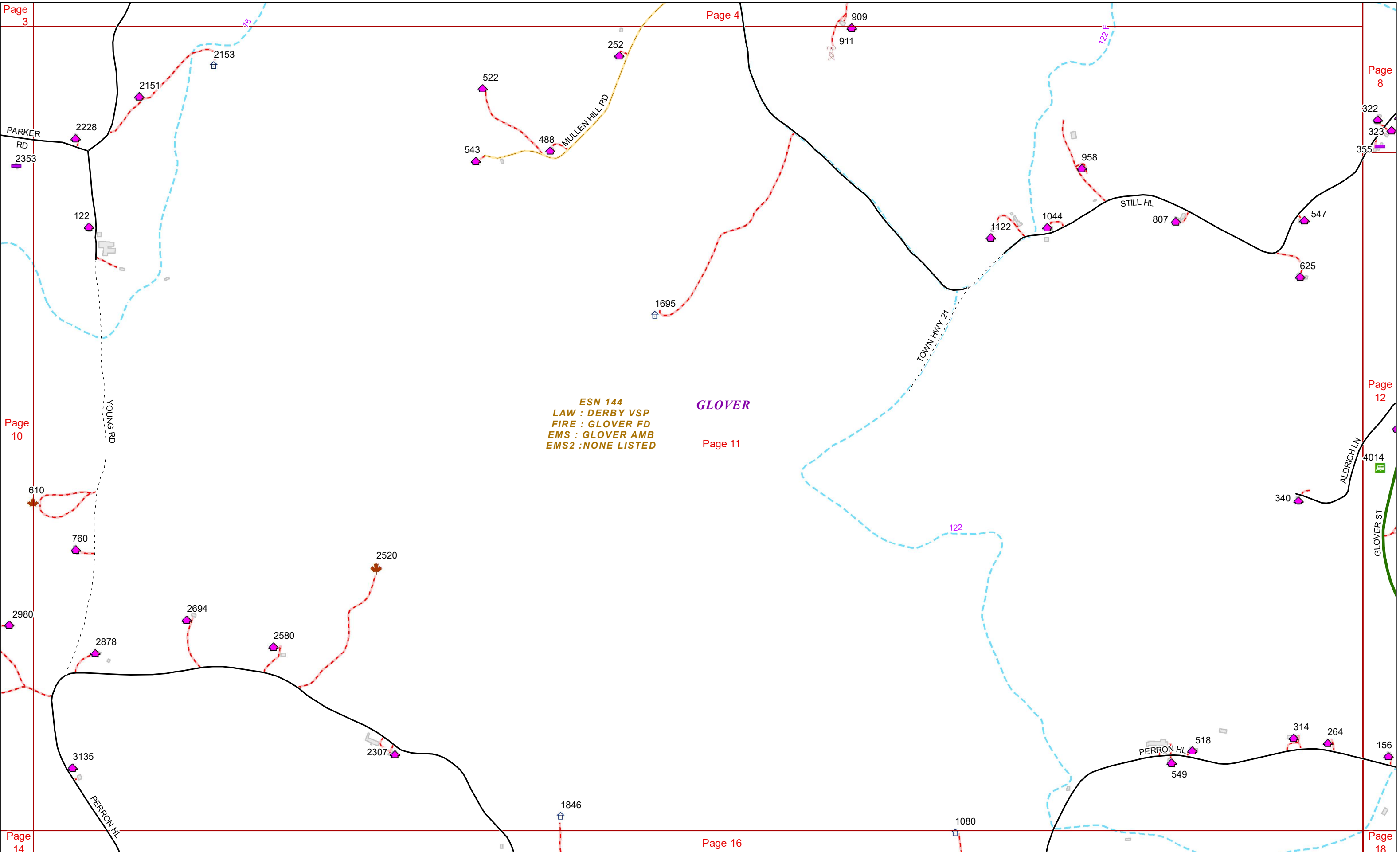
TOWN HWY 21

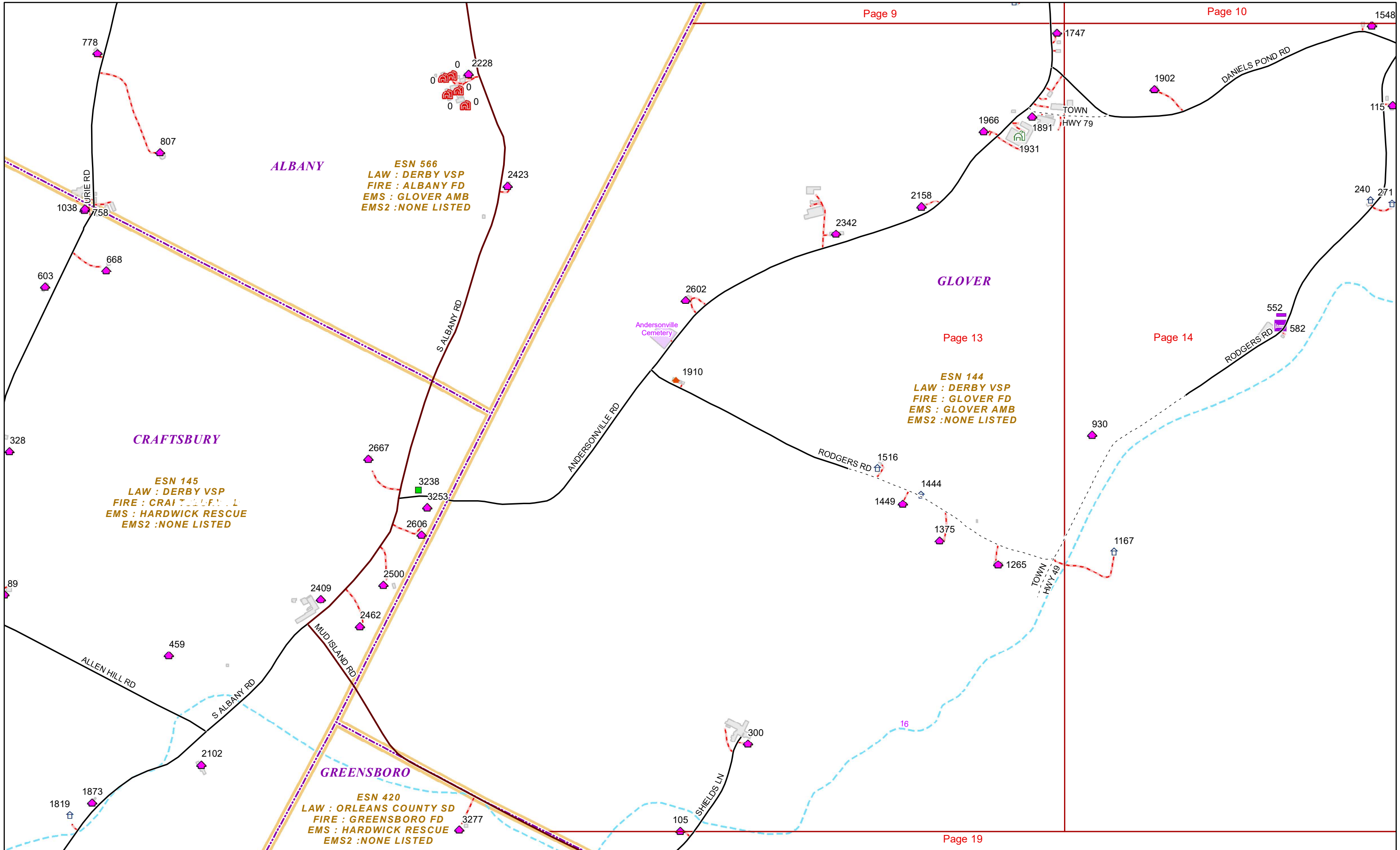
STILL HL

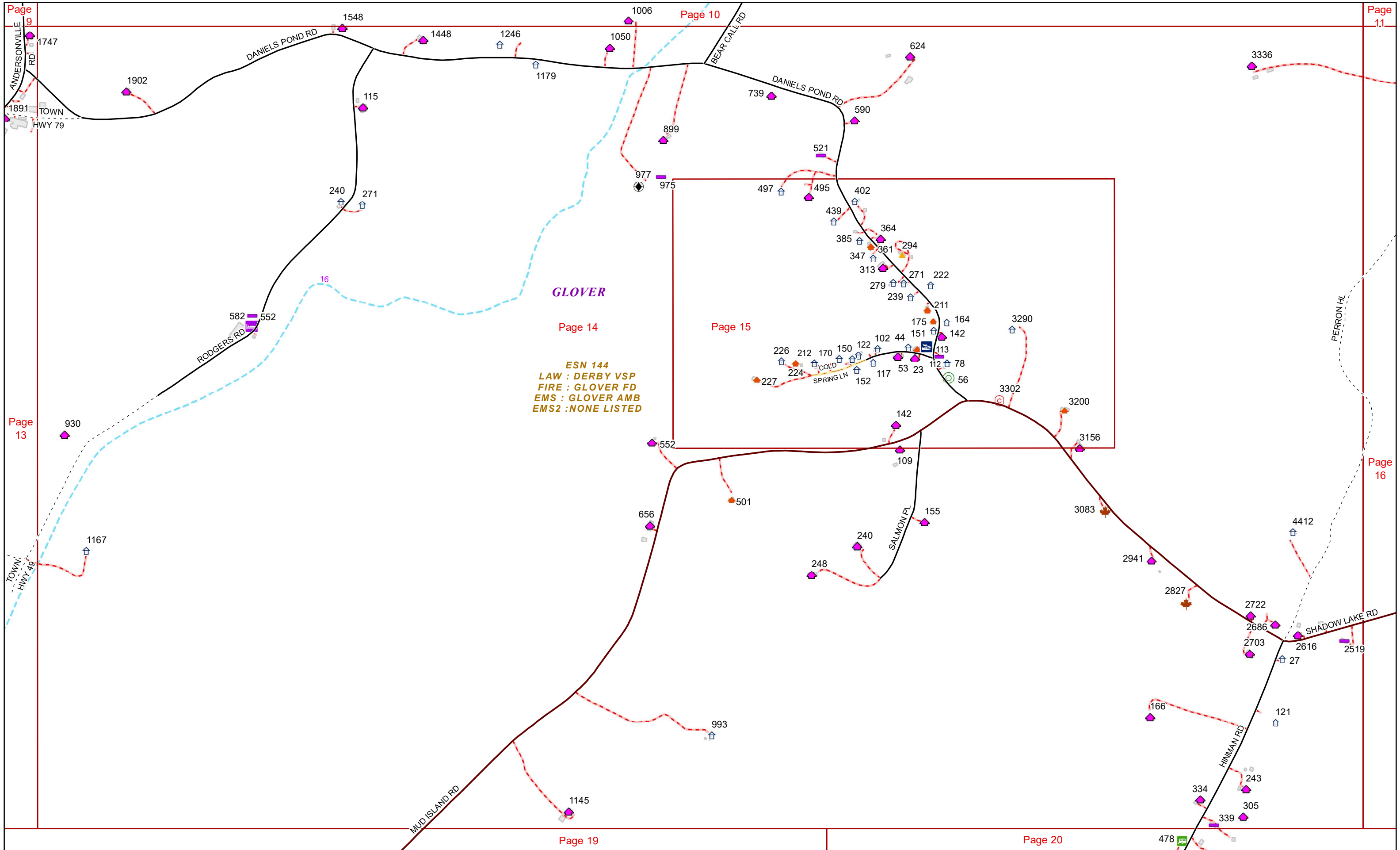
ALDRICH LN

GLOVER ST

PERRON HL

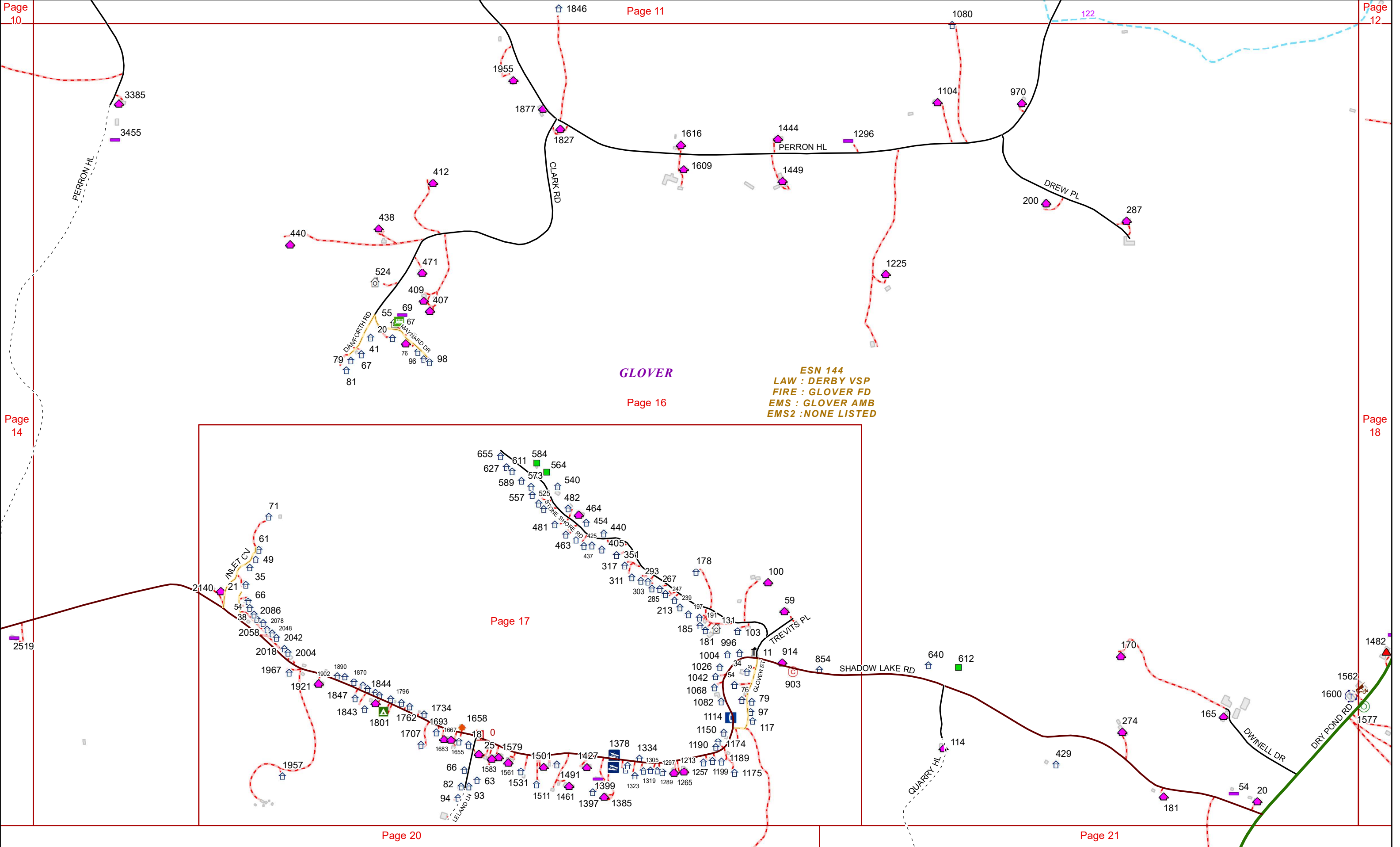






GLOVER

ESN 144
LAW : DERBY VSP
FIRE : GLOVER FD
EMS : GLOVER AMB
EMS2 : NONE LISTED



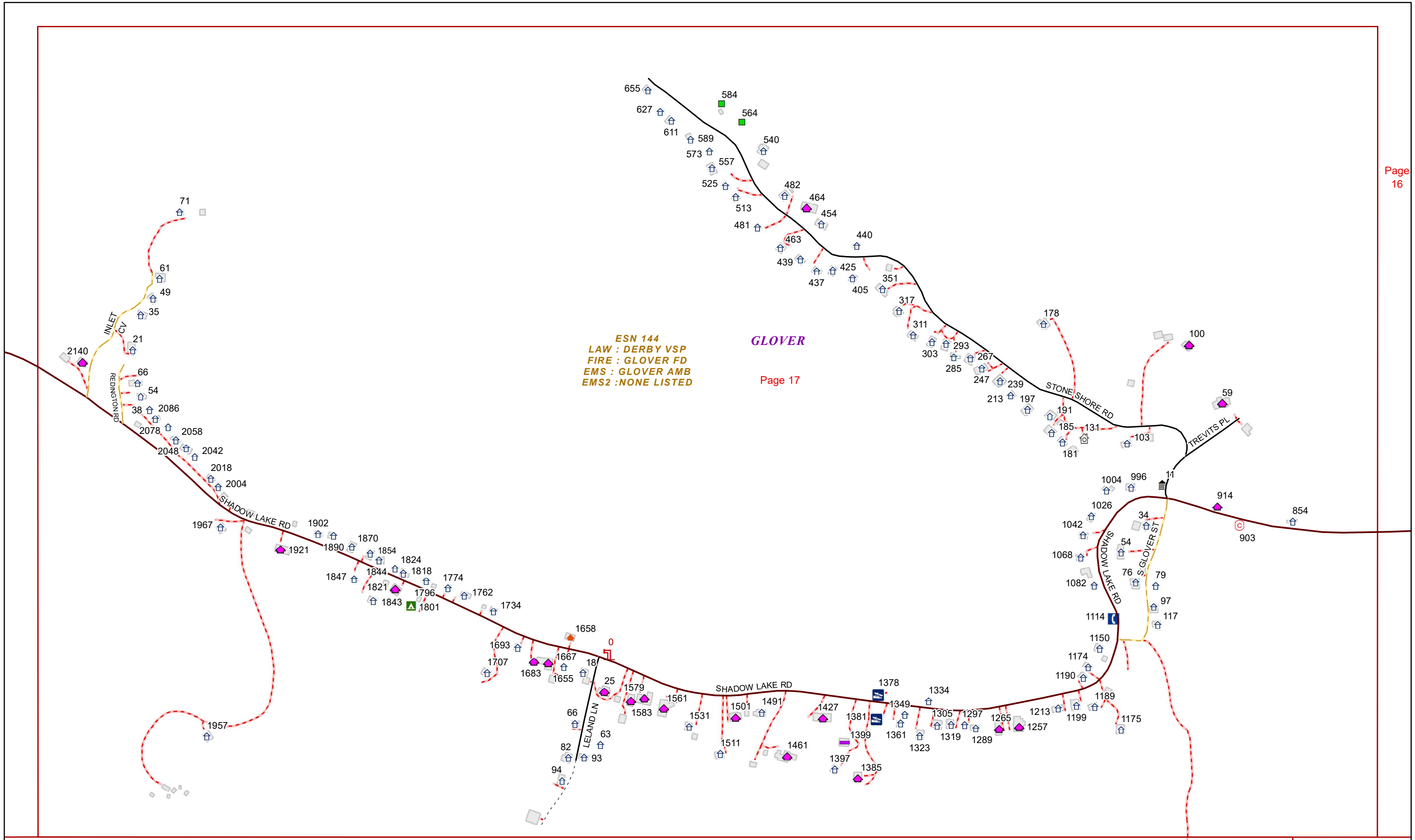
ESN 144
LAW : DERBY VSP
FIRE : GLOVER FD
EMS : GLOVER AMB
EMS2 : NONE LISTED

GLOVER

Page 17

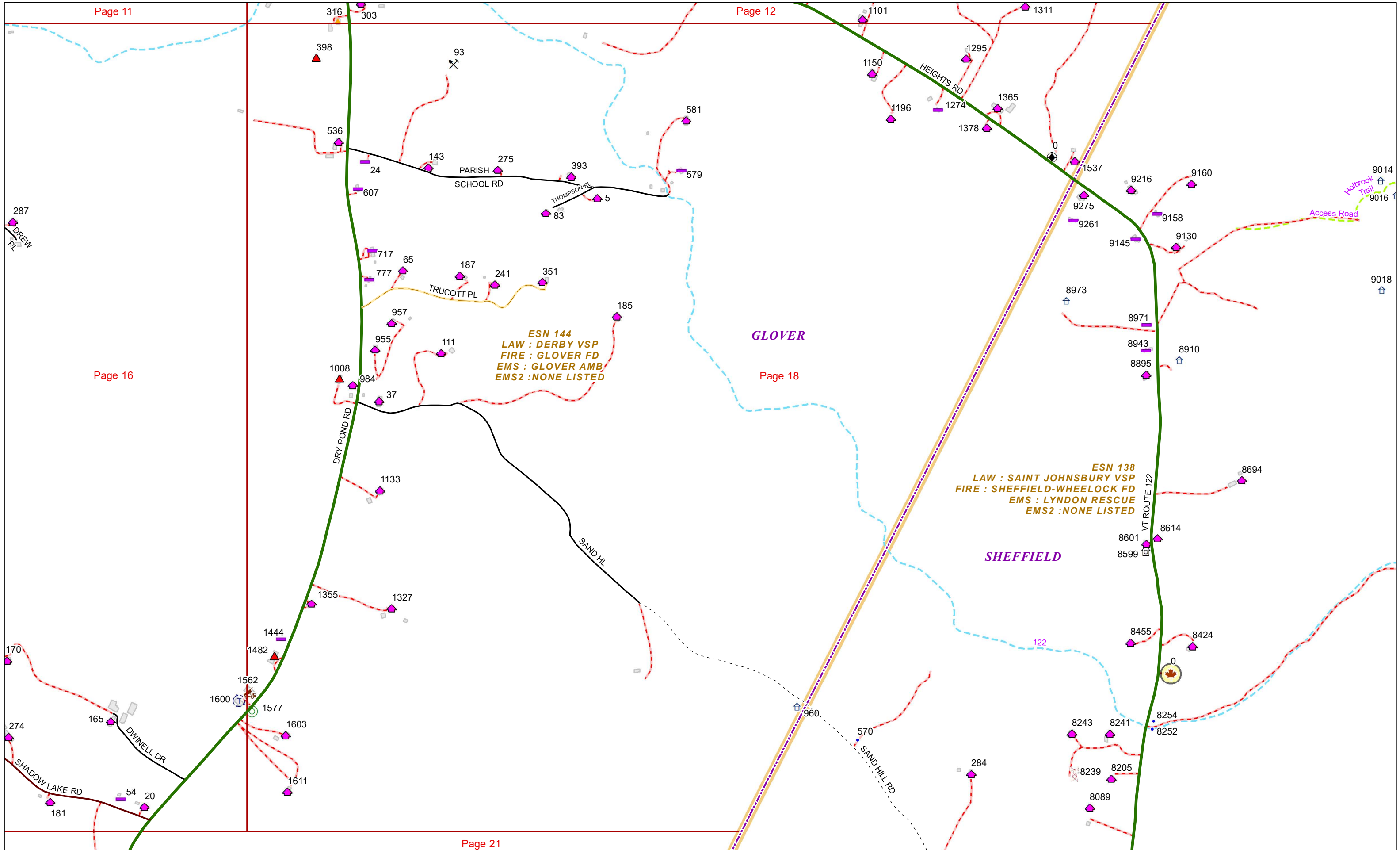
Page 20

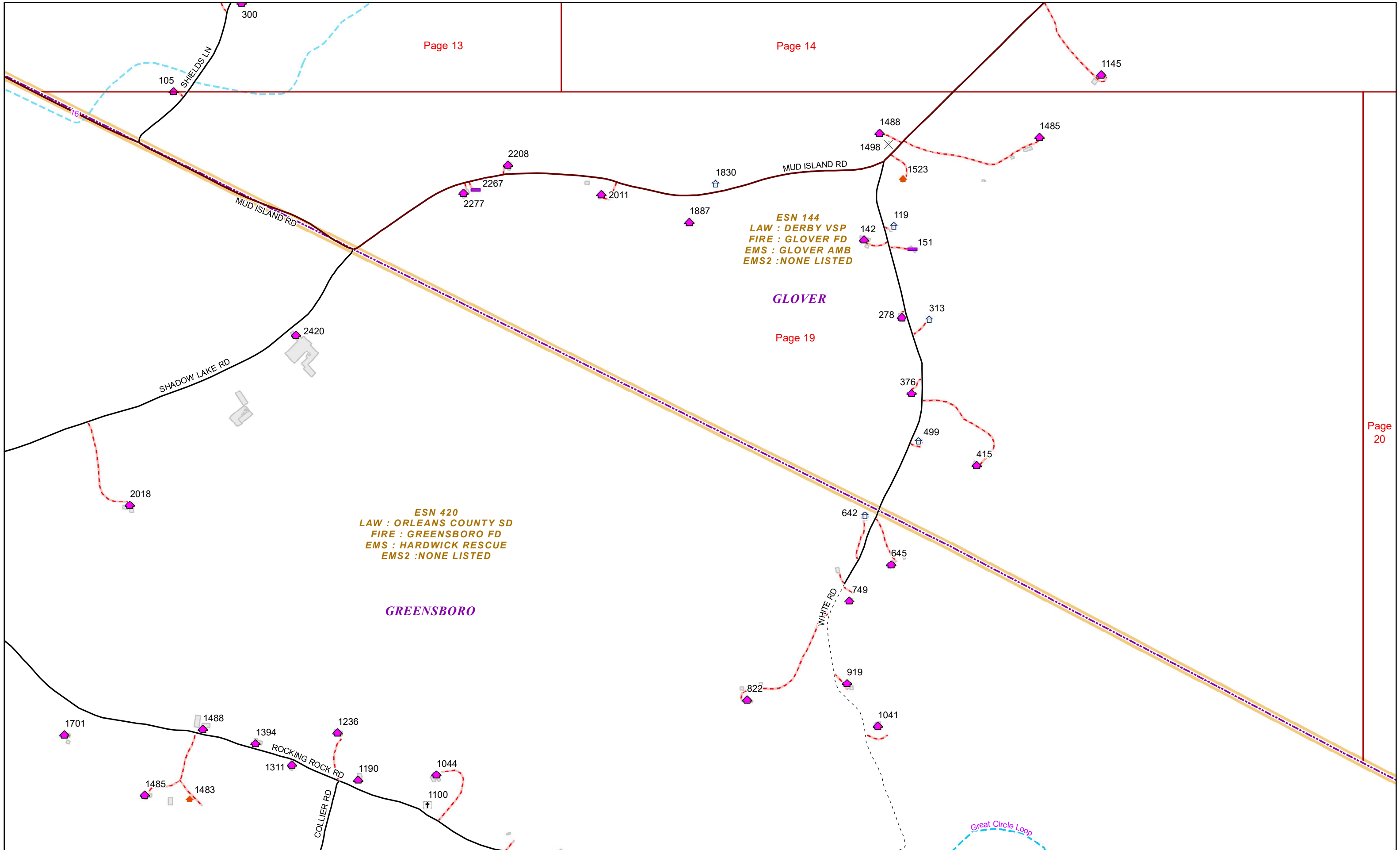
Page 21



GLOVER

SHEFFIELD

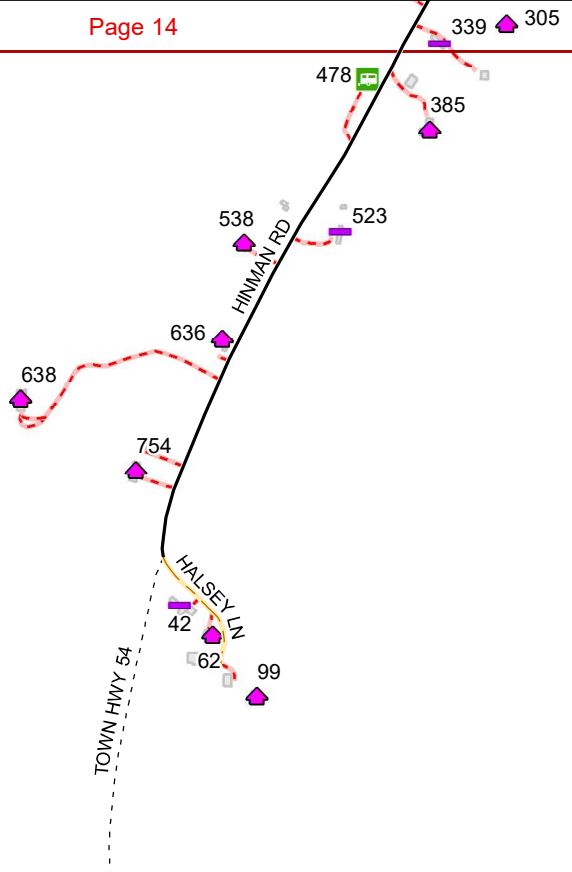




GLOVER

GREENSBORO





LELAND LN

GLOVER

ESN 144
 LAW : DERBY VSP
 FIRE : GLOVER FD
 EMS : GLOVER AMB
 EMS2 : NONE LISTED

GREENSBORO

ESN 420
 LAW : ORLEANS COUNTY SD
 FIRE : GREENSBORO FD
 EMS : HARDWICK RESCUE
 EMS2 : NONE LISTED

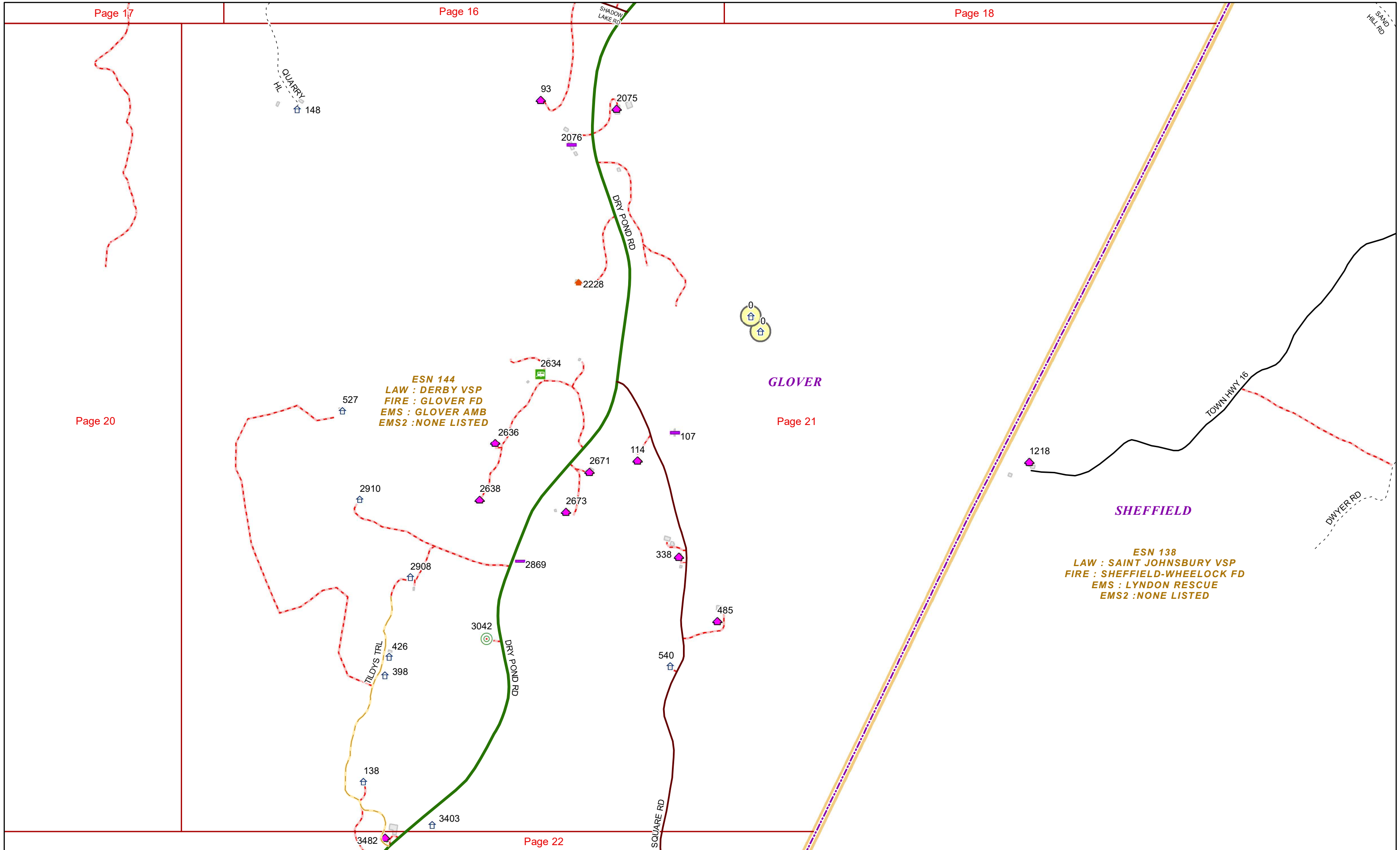


GLOVER

SHEFFIELD

ESN 144
LAW : DERBY VSP
FIRE : GLOVER FD
EMS : GLOVER AMB
EMS2 : NONE LISTED

ESN 138
LAW : SAINT JOHNSBURY VSP
FIRE : SHEFFIELD-WHEELOCK FD
EMS : LYNDON RESCUE
EMS2 : NONE LISTED



ESN 144
LAW : DERBY VSP
FIRE : GLOVER FD
EMS : GLOVER AMB
EMS2 : NONE LISTED

GLOVER

GREENSBORO

ESN 420
LAW : ORLEANS COUNTY SD
FIRE : GREENSBORO FD
EMS : HARDWICK RESCUE
EMS2 : NONE LISTED

SHEFFIELD

ESN 138
LAW : SAINT JOHNSBURY VSP
FIRE : SHEFFIELD-WHEELOCK FD
EMS : LYNDON RESCUE
EMS2 : NONE LISTED

WHEELOCK

ESN 131
LAW : SAINT JOHNSBURY VSP
FIRE : SHEFFIELD-WHEELOCK FD
EMS : LYNDON RESCUE
EMS2 : NONE LISTED

