

VERMONT E9-1-1 MapBook

Granby

E9-1-1 MapBook with GIS Data

Use constraints: The 9-1-1 related data layers (Esites, Landmarks, Roads, Driveways, Footprints, Atlas Sheets, ESZ, etc.) were developed and designed for Enhanced 9-1-1 purposes only. The user should understand that the nature of the Enhanced 9-1-1 data layers means they are never complete. **Each municipal government is responsible for maintenance of the E9-1-1 database.** Other data (non-E9-1-1 related) used in the Vermont E9-1-1 MapBook is acquired from the Vermont Center for Geographic Information (VCGI) (vcgi.vermont.gov) and local Regional Planning Commissions.

Disclaimer:

This Vermont E9-1-1 MapBook and GIS data is for general reference only. Data layers that appear on the map may or may not be accurate, current or otherwise reliable. The E9-1-1 Board and the State of Vermont make no representations of any kind, including but not limited to the warranties of merchantability or fitness for a particular use, not are any such warranties to be implied with respect to the GIS data and MapBook.

For Questions/Updates:

Contact VT Enhanced 9-1-1 Board:
 Phone: 802-828-4911
 Email: e911.info@vermont.gov
 Website: e911.vermont.gov



























11/22/2022



























































Legend





























ESITES




























SITETYPE

-  **COMMERCIAL
-  **CULTURAL
-  **EDUCATIONAL
-  **GOVERNMENT
-  **INDUSTRIAL
-  **OTHER COMMERCIAL
-  **PUBLIC GATHERING
-  **UTILITY
-  ABANDONED
-  ACCESS POINT
-  ACCESSORY BARN
-  ACCESSORY BUILDING
-  AIR SUPPORT / MAINTENANCE FACILITY
-  AIR TRAFFIC CONTROL CENTER / COMMAND CENTER
-  AIRPORT TERMINAL
-  AMBULANCE SERVICE
-  AUDITORIUM / CONCERT HALL / THEATER / OPERA HOUSE
-  BANK
-  BOAT RAMP / DOCK
-  BORDER CROSSING
-  BORDER PATROL
-  BREWERY
-  BUS STATION / DISPATCH FACILITY
-  CAMP
-  CAMPGROUND
-  CEMETERY

-  CITY / TOWN HALL
-  COAST GUARD
-  COLLEGE / UNIVERSITY
-  COMMERCIAL CONSTRUCTION SERVICE
-  COMMERCIAL FARM
-  COMMERCIAL GARAGE
-  COMMERCIAL W/RESIDENCE
-  COMMUNICATION BOX
-  COMMUNICATION TOWER
-  COMMUNITY / RECREATION FACILITY
-  CONDOMINIUM
-  COURT HOUSE
-  CUSTOMS SERVICE
-  DAY CARE FACILITY
-  DEVELOPMENT SITE
-  EBS TOWER
-  EMERGENCY PHONE / CALLBOX
-  FAIR / EXHIBITION/ RODEO GROUNDS
-  FERRY TERMINAL / DISPATCH FACILITY
-  FIRE STATION
-  FISH FARM / HATCHERY
-  FITNESS FACILITY
-  FOOD DISTRIBUTION CENTER
-  GAS STATION
-  GATED W/BUILDING
-  GATED W/O BUILDING
-  GOLF COURSE
-  GRAVEL PIT / QUARRY / MINE




















-  GREENHOUSE / NURSERY
-  GROCERY STORE
-  HARBOR / MARINA
-  HAZARDOUS MATERIALS FACILITY
-  HAZARDOUS STORAGE FACILITY
-  HEALTH CLINIC
-  HELIPAD / HELIPORT / HELISPOT
-  HISTORIC SITE / POINT OF INTEREST
-  HOSPITAL / MEDICAL CENTER
-  HOUSE OF WORSHIP
-  HYDROELECTRIC FACILITY
-  ICE ARENA
-  INSTITUTIONAL RESIDENCE / DORM / BARRACKS
-  LANDFILL
-  LAW ENFORCEMENT
-  LIBRARY
-  LODGING B&B / HOTEL / MOTEL / INN
-  LOOKOUT TOWER
-  LUMBER MILL / SAW MILL
-  MANUFACTURING FACILITY
-  MOBILE HOME
-  MORGUE
-  MULTI-FAMILY DWELLING
-  MUSEUM
-  NATIONAL GUARD /
-  NUCLEAR FACILITY
-  NURSING HOME / LONG TERM CARE
-  OFFICE BUILDING

-  OIL / GAS FACILITY
-  OTHER
-  OTHER RESIDENTIAL
-  OUTPATIENT CLINIC
-  PARK AND RIDE / COMMUTER
-  PHARMACY
-  PICNIC AREA
-  POST OFFICE
-  PRISON / CORRECTIONAL FACILITY
-  PRIVATE AND EXPRESS SHIPPING FACILITY
-  PSAP
-  PUBLIC BEACH
-  PUBLIC TELEPHONE
-  PUBLIC WATER SUPPLY INTAKE
-  PUBLIC WATER SUPPLY WELL
-  PUMP STATION
-  RACE TRACK / DRAGSTRIP
-  RAILROAD STATION
-  RESIDENTIAL FARM
-  REST STOP / ROADSIDE PARK
-  RESTAURANT
-  RETAIL FACILITY
-  RV HOOKUP
-  SCHOOL K / 12
-  SEASONAL HOME
-  SHOOTING RANGE
-  SINGLE FAMILY DWELLING
-  SKI AREA / ALPINE





-  SOLAR FACILITY
-  SPORTS ARENA /
-  STATE CAPITOL
-  STATE GARAGE
-  STATE GOVERNMENT FACILITY
-  STATE PARK
-  STORAGE UNITS
-  SUBSTATION
-  SUGARHOUSE
-  TEMPORARY STRUCTURE
-  TOWN GARAGE
-  TOWN OFFICE
-  TRAILHEAD
-  TRANSFER STATION
-  UNKNOWN
-  US FOREST FACILITY
-  US GOVERNMENT FACILITY
-  UTILITY POLE W/PHONE
-  VETERINARY HOSPITAL / CLINIC
-  VISITOR / INFORMATION CENTER
-  WAREHOUSE
-  WASTE / BIOMASS FACILITY
-  WASTEWATER TREATMENT PLANT
-  WATER TANK
-  WATER TOWER
-  WIND FACILITY / WIND TOWER
-  YOUTH CAMP

Legend

Roads

-  Interstate Highway
-  US Highway
-  State Highway
-  Town Highway Class 1
-  Town Highway Class 2
-  Town Highway Class 3
-  Town Highway Class 4
-  Private
-  Driveway
-  Discontinued Road
-  Legal Trail
-  Ferry
-  Military - no public access
-  National Forest Highway
-  State Forest Highway
-  Proposed
-  Rivers
-  Driveways
-  Railroad

Hydrants

-  Drafting Site
-  Dry Hydrant
-  Municipal Hydrant
-  Pressurized Hydrant

Townline





Emergency Service Zones



FootPrints

-  Airport
-  Solar Field
-  Alpine Trail Easiest
-  Alpine Trail Intermediate
-  Alpine Trail Advanced
-  Alpine Trail Expert
-  Alpine Glade Marked
-  Alpine Glade Not Marked
-  Building
-  Farm
-  Golf Course
-  Quarry
-  Park
-  Shopping Center
-  Stadium/Arena
-  Other

Addressing Error

-  Orange - Duplicated Addressed Building
-  Yellow - Unnumbered Building

Named Roads

-- A --

Community	Low	High	Pages
AUSTIN PL	1	324	8

-- B --

BEZIA RD	GRANBY	2161	5102	5,6
BIG CIRCLE RD	GRANBY	1	1298	2,5
BULL MOUNTAIN RD	GRANBY	1	1176	1,3
BUZZELL GAP	GRANBY	1	132	7

-- C --

COW MOUNTAIN POND FRST	GRANBY	1	60	8
------------------------	--------	---	----	---

-- D --

DC LINE RD	GRANBY	0	0	2,5
DC LINE RD	GRANBY	0	0	5
DC LINE RD	GRANBY	0	0	8,9
DC LINE RD	GRANBY	0	0	1
DC LINE RD	GRANBY	0	0	1,2
DC LINE RD	GRANBY	0	0	5,8
DEPOT CAMP RD	GRANBY	1	638	1,2

-- F --

FELKER RD	GRANBY	1	664	7
FITCH BROOK RD	GRANBY	1	1734	1,2
FITCH BROOK RD	GRANBY	1735	2332	1

-- G --

GRANBY RD	GRANBY	71837760	7,8
GRANBY RD	GRANBY	7761	8976 7
GRANBY RD	GUILDHALL	3655	3922 9
GRANBY RD	GRANBY	3915	5176 8,9
GRANBY RD	GRANBY	5177	7182 8
GRANBY RD	GRANBY	8977	9190 7

GRANBY RD	
GUILDHALL RD	

-- J --

JOHN IRWIN RD	
---------------	--

-- L --

LINE BROOK RD	
LINE BROOK RD	
LINE BROOK RD	
LINE BROOK RD	
LUND LN	
LUND LN	

-- M --

MATTHEWS KNL	
MATTHEWS KNL	
MOCCASIN ML	
MOCCASIN ML	
MOOSE CORNER RD	
MOUNT TUG RD	
MUD POND PASS	
MUD POND PASS	

-- O --

OLSEN RD	
----------	--

-- P --

PAUL STREAM RD	
PAUL STREAM RD	
PAUL STREAM RD	
PAUL STREAM RD	
PORRELL RD	
PORRELL RD	
PORRELL RD	

Community	Low	High	Pages
VICTORY	1329	1338	7
GRANBY	1	2048	9

EAST HAVEN	1669	2474	3
------------	------	------	---

EAST HAVEN	1	742	3
EAST HAVEN	1297	1305	3
GRANBY	0	1306	3
GRANBY	743	1296	3
GRANBY	1	552	4,7
GRANBY	553	984	4

GRANBY	1	91	7
GRANBY	92	902	4,7
GRANBY	1	1132	3,4
GRANBY	1133	1652	3
GRANBY	1	544	3
GRANBY	1	182	9
GRANBY	1	622	5,7,8
GRANBY	623	2476	4,5

GRANBY	1	1290	1
--------	---	------	---

GRANBY	1	1196	5,8,9
GRANBY	1197	2344	5,9
GRANBY	2345	3898	2,5
GRANBY	3899	5362	2
GRANBY	5363	5544	1,2
GRANBY	1	615	7
GRANBY	616	1843	4,7
GRANBY	1844	2960	3,4

-- R --

RADAR RD	VICTORY	105	412	4
----------	---------	-----	-----	---

-- S --

SHORES HL	GRANBY	1	980	7,9
SHORES HL	GRANBY	981	1170	7,8,9
STONY BROOK RD	GRANBY	951	1224	2
STONY BROOK RD	GRANBY	21553368	1,3	
STONY BROOK RD	GRANBY	3369	3824	3
STONY BROOK RD	GRANBY	1	950	2
STONY BROOK RD	GRANBY	1225	2154	1,2
STONY BROOK RD	GRANBY	3825	6396	3

-- T --

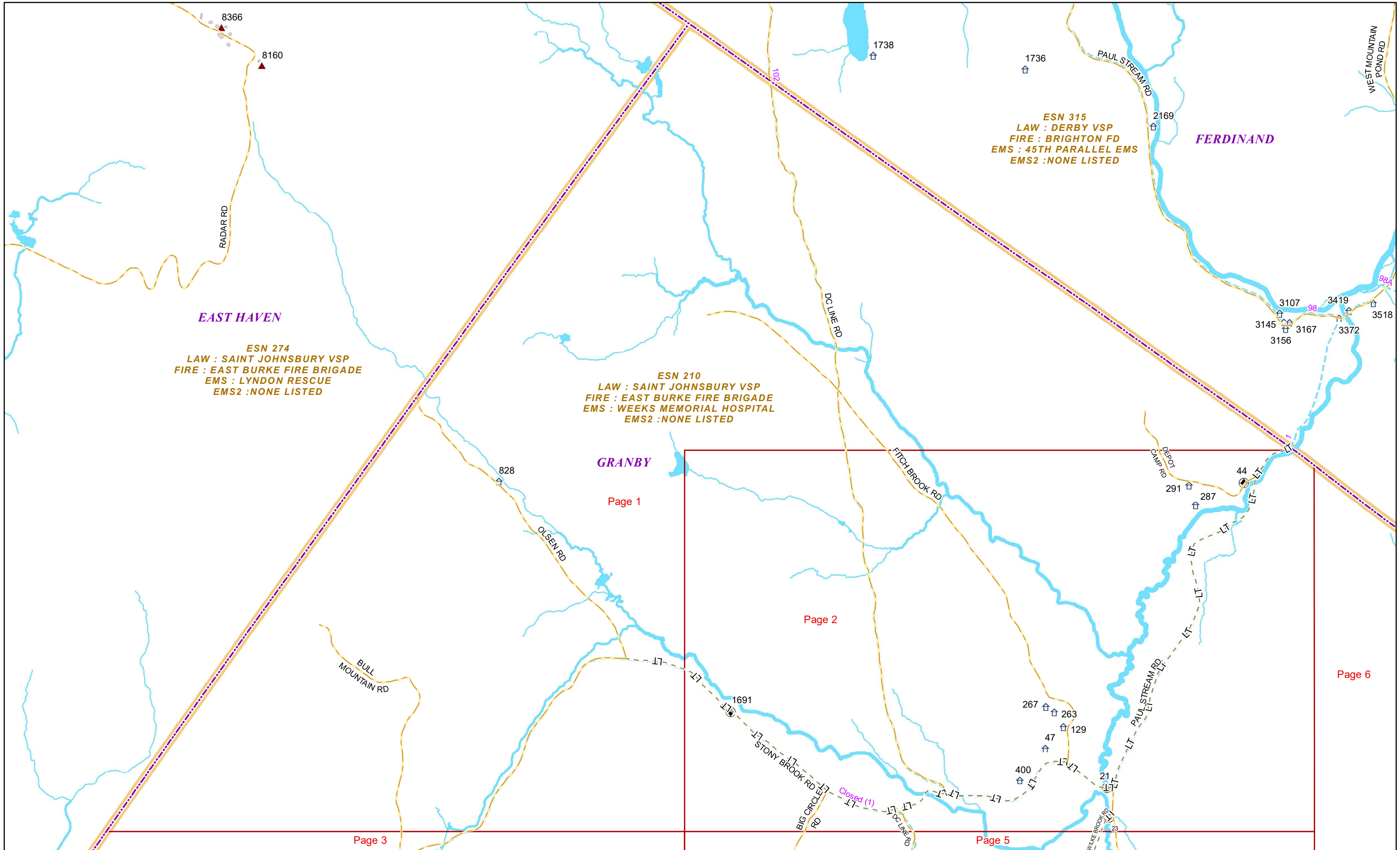
TOLMAN BROOK RD	GRANBY	1	742	5
TOLMAN BROOK RD	GRANBY	743	1036	5

-- U --

UNKNOWN	GRANBY	1	590	3
---------	--------	---	-----	---

-- W --

WILKE BROOK RD	GRANBY	1	356	2,5
WILKE BROOK RD	GRANBY	357	2754	5



EAST HAVEN
ESN 274
LAW : SAINT JOHNSBURY VSP
FIRE : EAST BURKE FIRE BRIGADE
EMS : LYNDON RESCUE
EMS2 : NONE LISTED

GRANBY
ESN 210
LAW : SAINT JOHNSBURY VSP
FIRE : EAST BURKE FIRE BRIGADE
EMS : WEEKS MEMORIAL HOSPITAL
EMS2 : NONE LISTED

FERDINAND
ESN 315
LAW : DERBY VSP
FIRE : BRIGHTON FD
EMS : 45TH PARALLEL EMS
EMS2 : NONE LISTED

Page 1

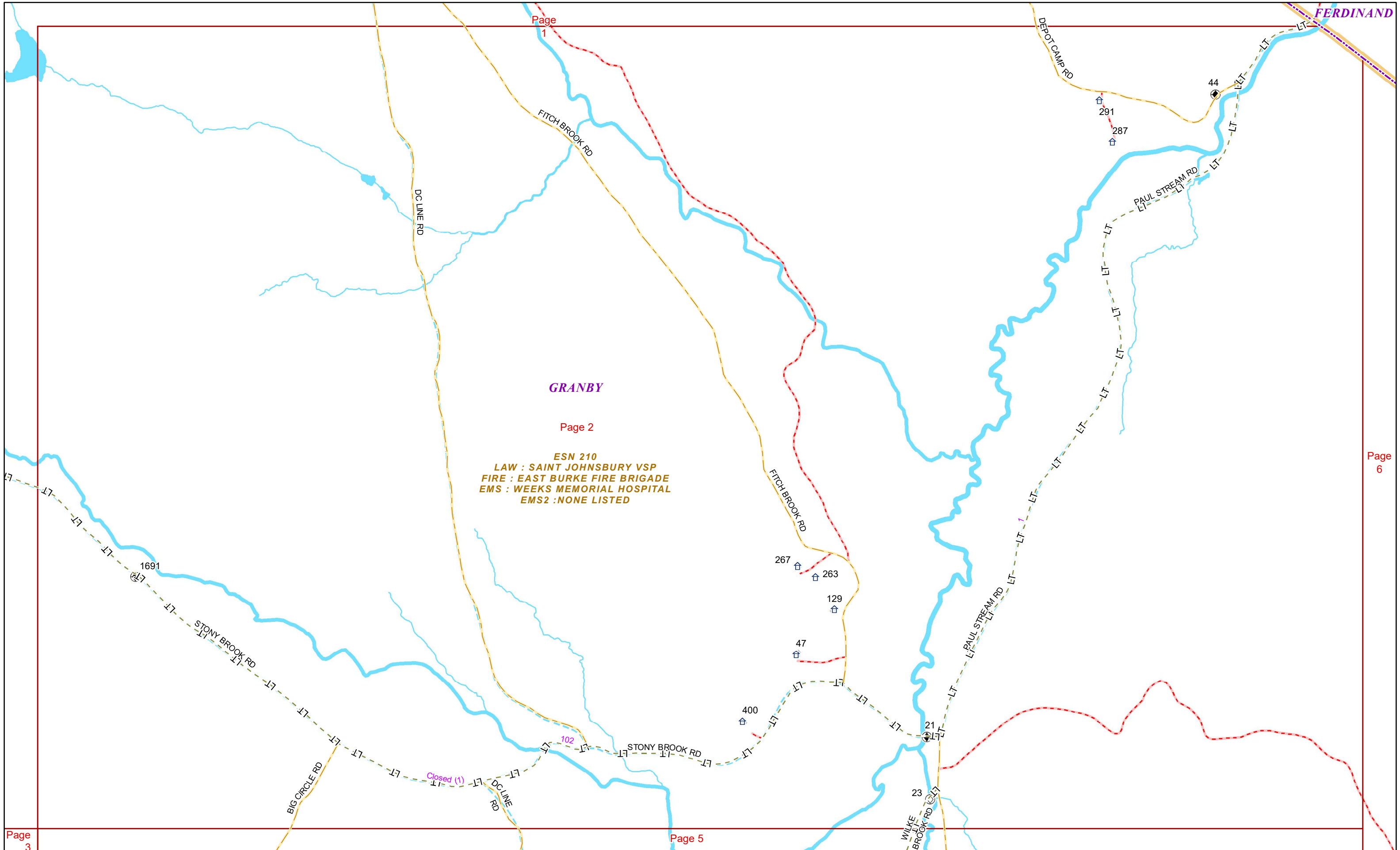
Page 2

Page 3

Page 5

Page 6



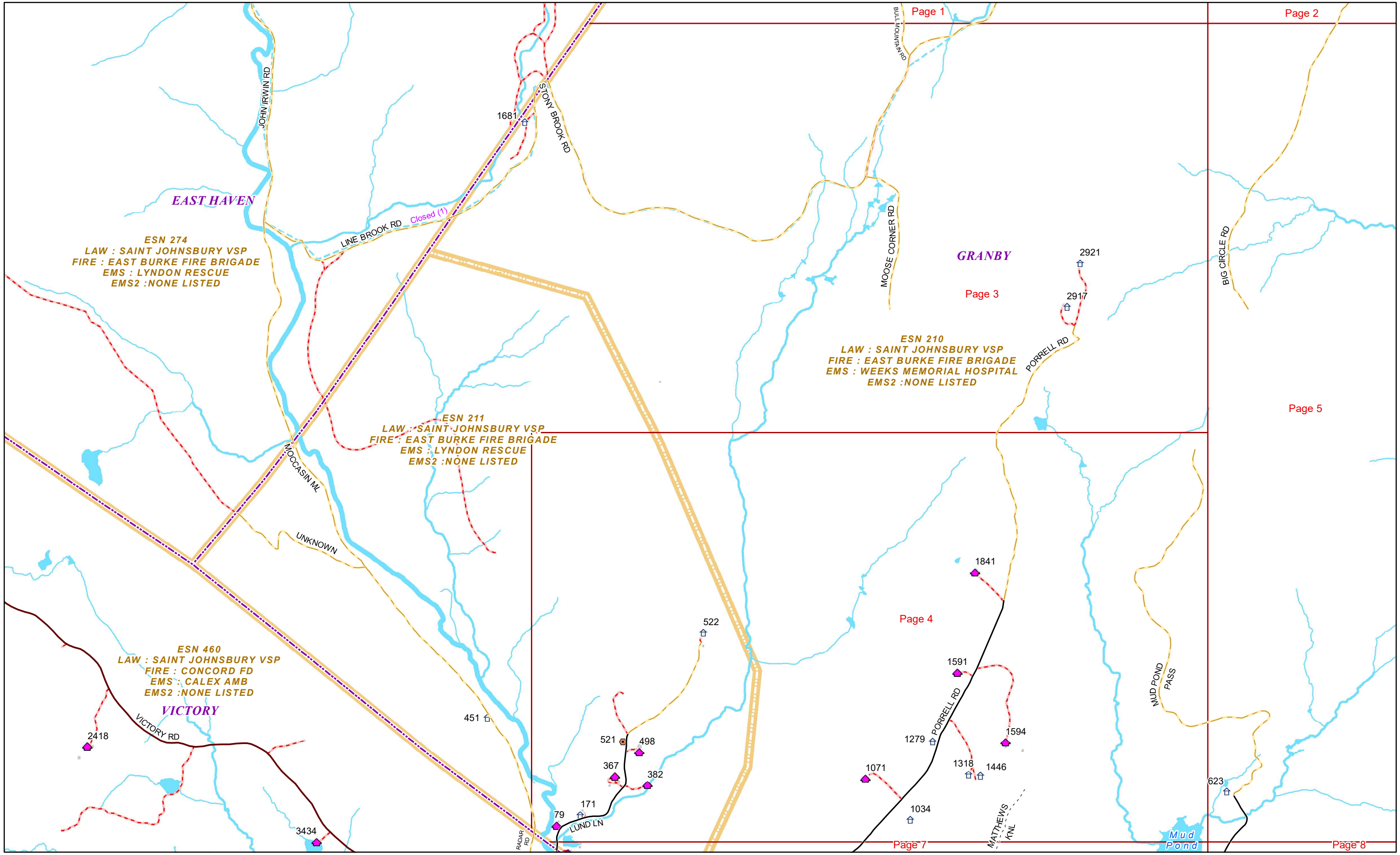


GRANBY

Page 2

ESN 210
LAW : SAINT JOHNSBURY VSP
FIRE : EAST BURKE FIRE BRIGADE
EMS : WEEKS MEMORIAL HOSPITAL
EMS2 : NONE LISTED





Page 1

Page 2

GRANBY

Page 3

Page 5

Page 4

Page 7

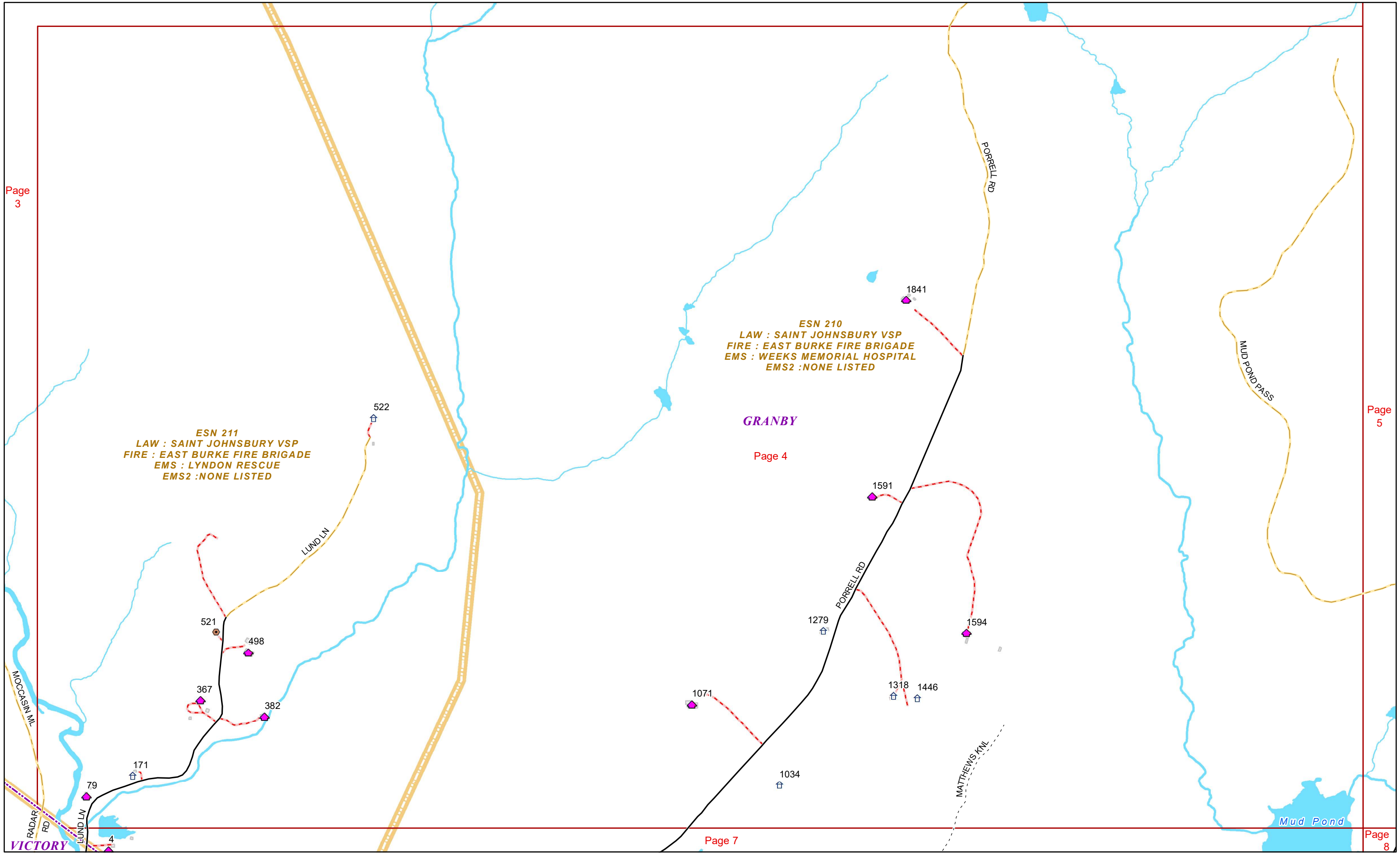
Page 8

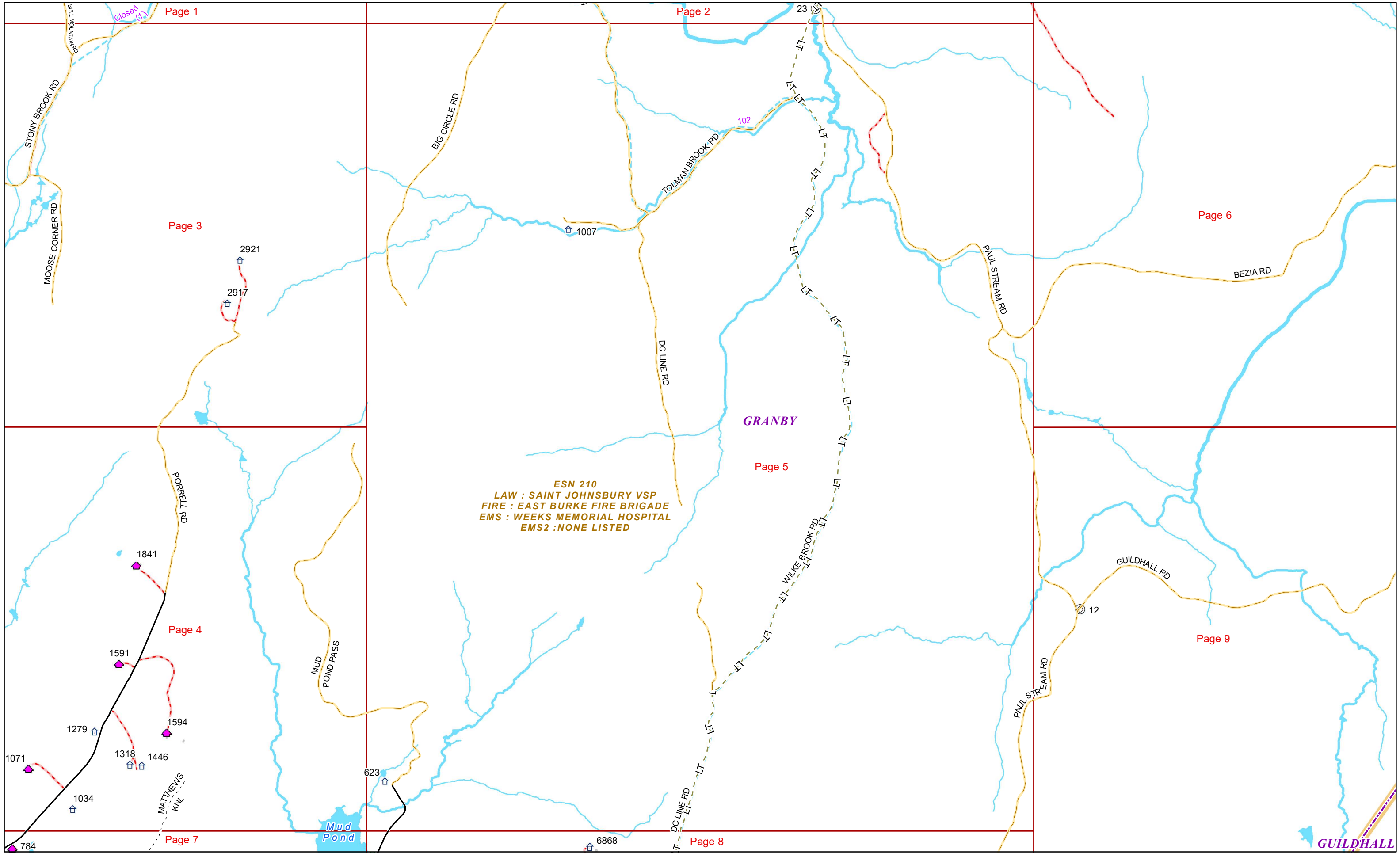


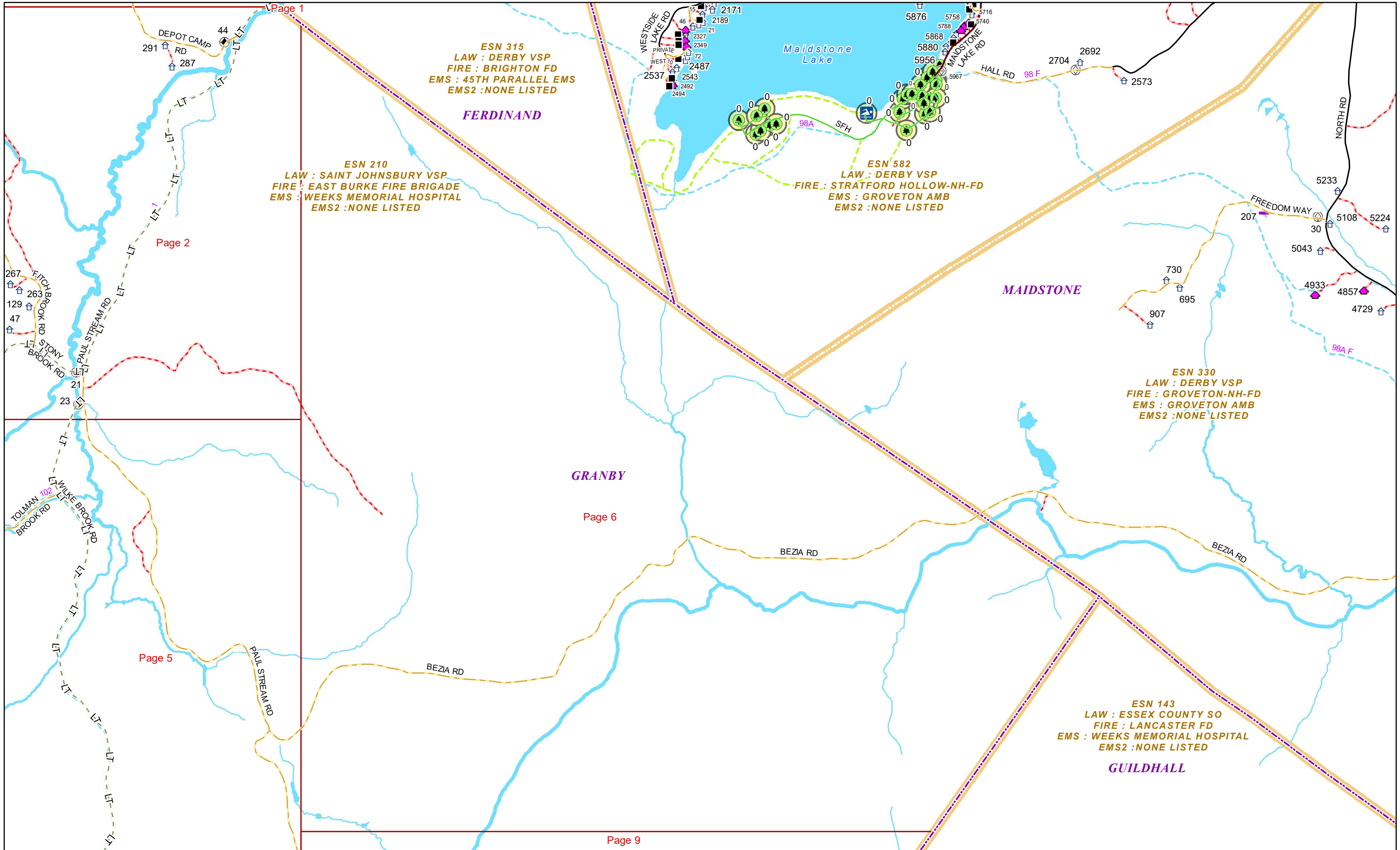
ESN 211
LAW : SAINT JOHNSBURY VSP
FIRE : EAST BURKE FIRE BRIGADE
EMS : LYNDON RESCUE
EMS2 : NONE LISTED

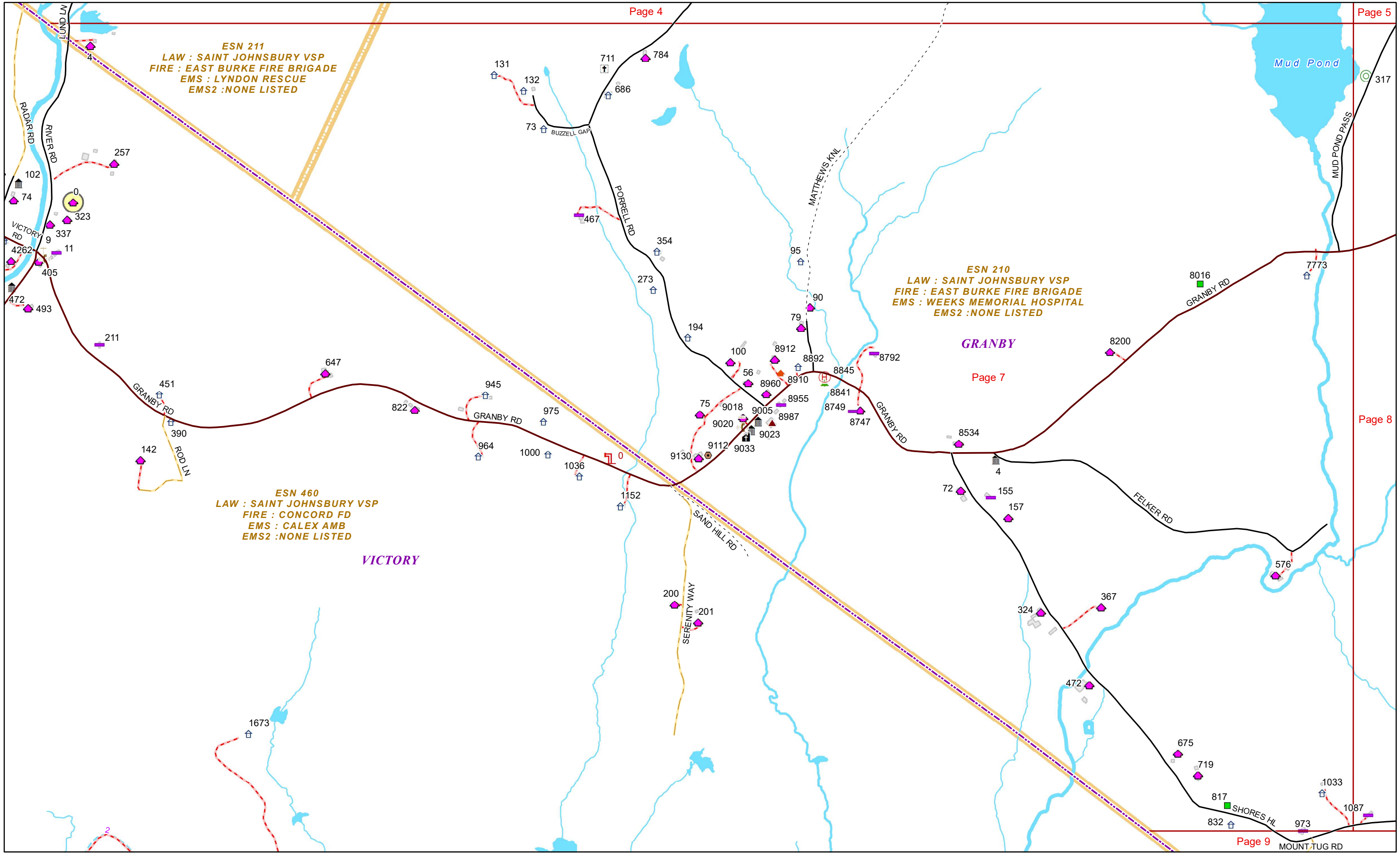
ESN 210
LAW : SAINT JOHNSBURY VSP
FIRE : EAST BURKE FIRE BRIGADE
EMS : WEEKS MEMORIAL HOSPITAL
EMS2 : NONE LISTED

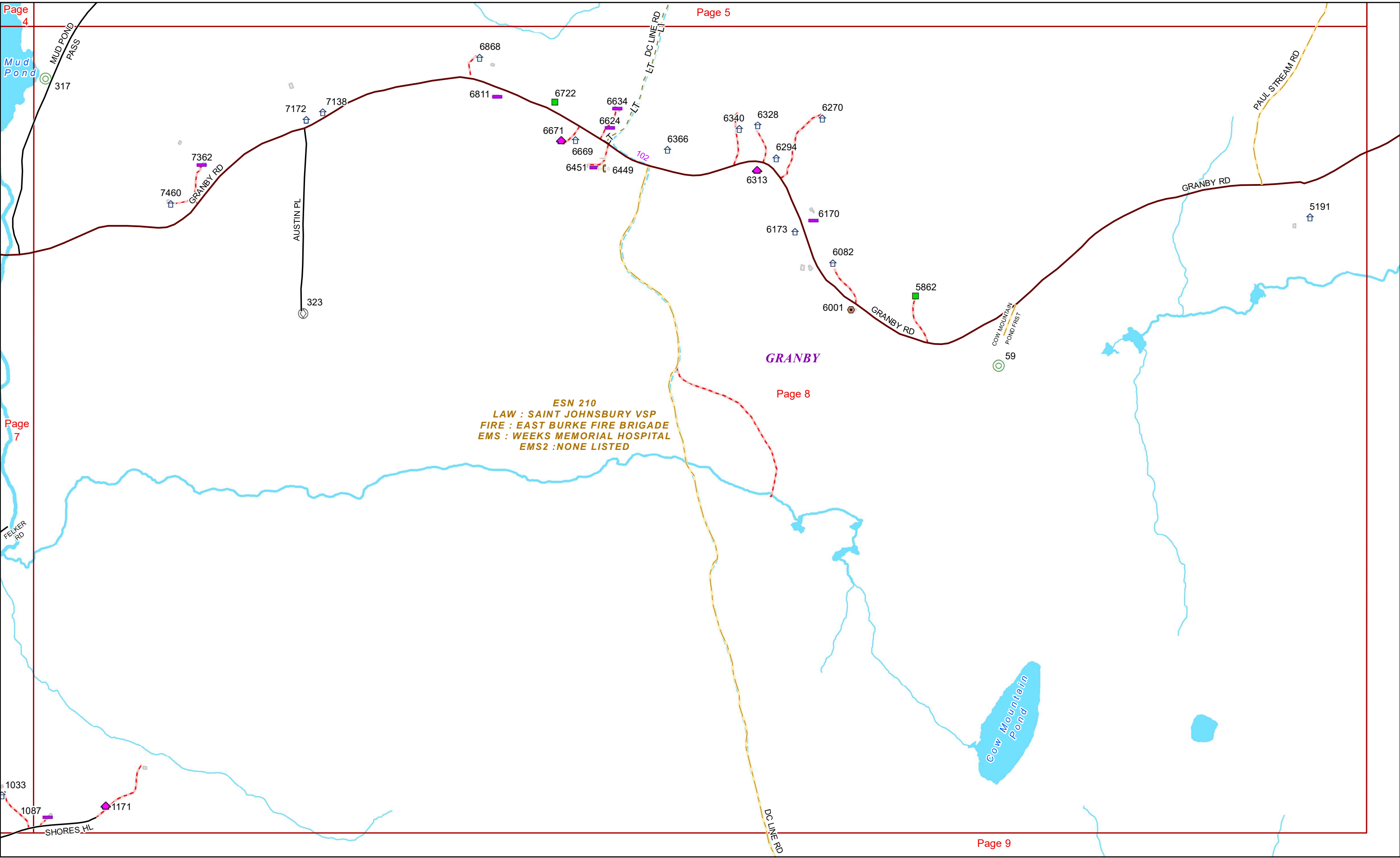
GRANBY











ESN 210
 LAW : SAINT JOHNSBURY VSP
 FIRE : EAST BURKE FIRE BRIGADE
 EMS : WEEKS MEMORIAL HOSPITAL
 EMS2 : NONE LISTED



