



# VERMONT E9-1-1 MapBook

## Greensboro

### E9-1-1 MapBook with GIS Data

Use constraints: The 9-1-1 related data layers (Esites, Landmarks, Roads, Driveways, Footprints, Atlas Sheets, ESZ, etc.) were developed and designed for Enhanced 9-1-1 purposes only. The user should understand that the nature of the Enhanced 9-1-1 data layers means they are never complete. **Each municipal government is responsible for maintenance of the E9-1-1 database.** Other data (non-E9-1-1 related) used in the Vermont E9-1-1 MapBook is acquired from the Vermont Center for Geographic Information (VCGI) ([vcgi.vermont.gov](http://vcgi.vermont.gov)) and local Regional Planning Commissions.

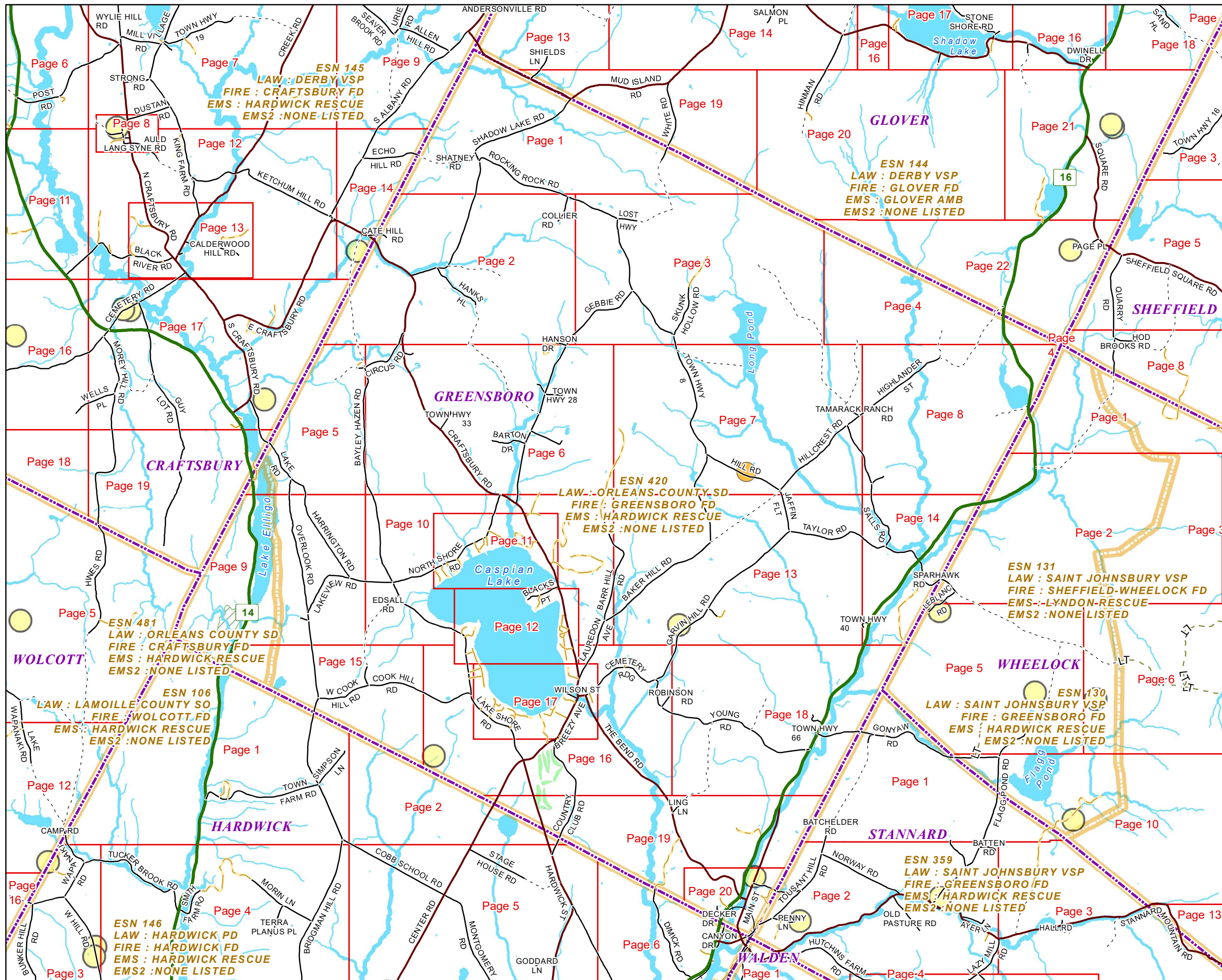
#### Disclaimer:

This Vermont E9-1-1 MapBook and GIS data is for general reference only. Data layers that appear on the map may or may not be accurate, current or otherwise reliable. The E9-1-1 Board and the State of Vermont make no representations of any kind, including but not limited to the warranties of merchantability or fitness for a particular use, not are any such warranties to be implied with respect to the GIS data and MapBook.

#### For Questions/Updates:

Contact VT Enhanced 9-1-1 Board:  
Phone: 802-828-4911  
Email: [e911.info@vermont.gov](mailto:e911.info@vermont.gov)  
Website: [e911.vermont.gov](http://e911.vermont.gov)



























**1/25/2023**



























































# Legend





























## ESITES




























### SITETYPE

-  \*\*COMMERCIAL
-  \*\*CULTURAL
-  \*\*EDUCATIONAL
-  \*\*GOVERNMENT
-  \*\*INDUSTRIAL
-  \*\*OTHER COMMERCIAL
-  \*\*PUBLIC GATHERING
-  \*\*UTILITY
-  ABANDONED
-  ACCESS POINT
-  ACCESSORY BARN
-  ACCESSORY BUILDING
-  AIR SUPPORT / MAINTENANCE FACILITY
-  AIR TRAFFIC CONTROL CENTER / COMMAND CENTER
-  AIRPORT TERMINAL
-  AMBULANCE SERVICE
-  AUDITORIUM / CONCERT HALL / THEATER / OPERA HOUSE
-  BANK
-  BOAT RAMP / DOCK
-  BORDER CROSSING
-  BORDER PATROL
-  BREWERY
-  BUS STATION / DISPATCH FACILITY
-  CAMP
-  CAMPGROUND
-  CEMETERY

-  CITY / TOWN HALL
-  COAST GUARD
-  COLLEGE / UNIVERSITY
-  COMMERCIAL CONSTRUCTION SERVICE
-  COMMERCIAL FARM
-  COMMERCIAL GARAGE
-  COMMERCIAL W/RESIDENCE
-  COMMUNICATION BOX
-  COMMUNICATION TOWER
-  COMMUNITY / RECREATION FACILITY
-  CONDOMINIUM
-  COURT HOUSE
-  CUSTOMS SERVICE
-  DAY CARE FACILITY
-  DEVELOPMENT SITE
-  EBS TOWER
-  EMERGENCY PHONE / CALLBOX
-  FAIR / EXHIBITION/ RODEO GROUNDS
-  FERRY TERMINAL / DISPATCH FACILITY
-  FIRE STATION
-  FISH FARM / HATCHERY
-  FITNESS FACILITY
-  FOOD DISTRIBUTION CENTER
-  GAS STATION
-  GATED W/BUILDING
-  GATED W/O BUILDING
-  GOLF COURSE
-  GRAVEL PIT / QUARRY / MINE




















-  GREENHOUSE / NURSERY
-  GROCERY STORE
-  HARBOR / MARINA
-  HAZARDOUS MATERIALS FACILITY
-  HAZARDOUS STORAGE FACILITY
-  HEALTH CLINIC
-  HELIPAD / HELIPORT / HELISPOT
-  HISTORIC SITE / POINT OF INTEREST
-  HOSPITAL / MEDICAL CENTER
-  HOUSE OF WORSHIP
-  HYDROELECTRIC FACILITY
-  ICE ARENA
-  INSTITUTIONAL RESIDENCE / DORM / BARRACKS
-  LANDFILL
-  LAW ENFORCEMENT
-  LIBRARY
-  LODGING B&B / HOTEL / MOTEL / INN
-  LOOKOUT TOWER
-  LUMBER MILL / SAW MILL
-  MANUFACTURING FACILITY
-  MOBILE HOME
-  MORGUE
-  MULTI-FAMILY DWELLING
-  MUSEUM
-  NATIONAL GUARD /
-  NUCLEAR FACILITY
-  NURSING HOME / LONG TERM CARE
-  OFFICE BUILDING

-  OIL / GAS FACILITY
-  OTHER
-  OTHER RESIDENTIAL
-  OUTPATIENT CLINIC
-  PARK AND RIDE / COMMUTER
-  PHARMACY
-  PICNIC AREA
-  POST OFFICE
-  PRISON / CORRECTIONAL FACILITY
-  PRIVATE AND EXPRESS SHIPPING FACILITY
-  PSAP
-  PUBLIC BEACH
-  PUBLIC TELEPHONE
-  PUBLIC WATER SUPPLY INTAKE
-  PUBLIC WATER SUPPLY WELL
-  PUMP STATION
-  RACE TRACK / DRAGSTRIP
-  RAILROAD STATION
-  RESIDENTIAL FARM
-  REST STOP / ROADSIDE PARK
-  RESTAURANT
-  RETAIL FACILITY
-  RV HOOKUP
-  SCHOOL K / 12
-  SEASONAL HOME
-  SHOOTING RANGE
-  SINGLE FAMILY DWELLING
-  SKI AREA / ALPINE





-  SOLAR FACILITY
-  SPORTS ARENA /
-  STATE CAPITOL
-  STATE GARAGE
-  STATE GOVERNMENT FACILITY
-  STATE PARK
-  STORAGE UNITS
-  SUBSTATION
-  SUGARHOUSE
-  TEMPORARY STRUCTURE
-  TOWN GARAGE
-  TOWN OFFICE
-  TRAILHEAD
-  TRANSFER STATION
-  UNKNOWN
-  US FOREST FACILITY
-  US GOVERNMENT FACILITY
-  UTILITY POLE W/PHONE
-  VETERINARY HOSPITAL / CLINIC
-  VISITOR / INFORMATION CENTER
-  WAREHOUSE
-  WASTE / BIOMASS FACILITY
-  WASTEWATER TREATMENT PLANT
-  WATER TANK
-  WATER TOWER
-  WIND FACILITY / WIND TOWER
-  YOUTH CAMP

# Legend

## Roads

-  Interstate Highway
-  US Highway
-  State Highway
-  Town Highway Class 1
-  Town Highway Class 2
-  Town Highway Class 3
-  Town Highway Class 4
-  Private
-  Driveway
-  Discontinued Road
-  Legal Trail
-  Ferry
-  Military - no public access
-  National Forest Highway
-  State Forest Highway
-  Proposed
-  Rivers
-  Driveways
-  Railroad


## Hydrants

-  Drafting Site
-  Dry Hydrant
-  Municipal Hydrant
-  Pressurized Hydrant

## Townline





## Emergency Service Zones



## FootPrints

-  Airport
-  Solar Field
-  Alpine Trail Easiest
-  Alpine Trail Intermediate
-  Alpine Trail Advanced
-  Alpine Trail Expert
-  Alpine Glade Marked
-  Alpine Glade Not Marked
-  Building
-  Farm
-  Golf Course
-  Quarry
-  Park
-  Shopping Center
-  Stadium/Arena
-  Other

## Addressing Error

-  Orange - Duplicated Addressed Building
-  Yellow - Unnumbered Building

## GREENSBORO Road Name Index

ROAD NAME	PAGE(S)
ALS AVE	16
ASPENHURST	12
ATHERTON WAY	6
BAKER HILL RD	10
BARR HILL RD	6,10
BARRE BLVD	12,17
BARTLETT FARM RD	18
BARTON DR	6
BATHTUB ROCK RD	11
BAYLEY HAZEN RD	5
BEACH RD	17
BIRCH LN	12
BLACK HILLS DR	4
BLACKS PT	10,12
BLOCKHOUSE HILL RD	16,17
BREEZY AVE	16,17
CATE HILL RD	14
CEMETERY RDG	16,17
CENTER RD	16
CHENEY RD	12
CHURCH LN	17
CIRCUS RD	2,5
CLOWN ALY	16

ROAD NAME	PAGE(S)
COLLIER RD	2
COOK HILL RD	15
COUNTRY CLUB RD	16
CRAFTSBURY RD	2,6,10,11,12
DECKER DR	20
DIMICK RD	6
DURKEE RD	5
E EDGEWOOD LN	17
EAST ST	17
EDGEWOOD LN	17
EDSALL RD	9,10
ELIGO LAKE RD	5
EVENINGSIDE RD	12
FIREFLY DR	19
GARVIN HILL RD	13
GEBBIE RD	3,6
GONYAW RD	18
GRANITE ST	16
GRAY BARN RD	17
GRAYS DR	10,11
GUNTHER LN	11
HANKS HL	2
HANSON DR	2

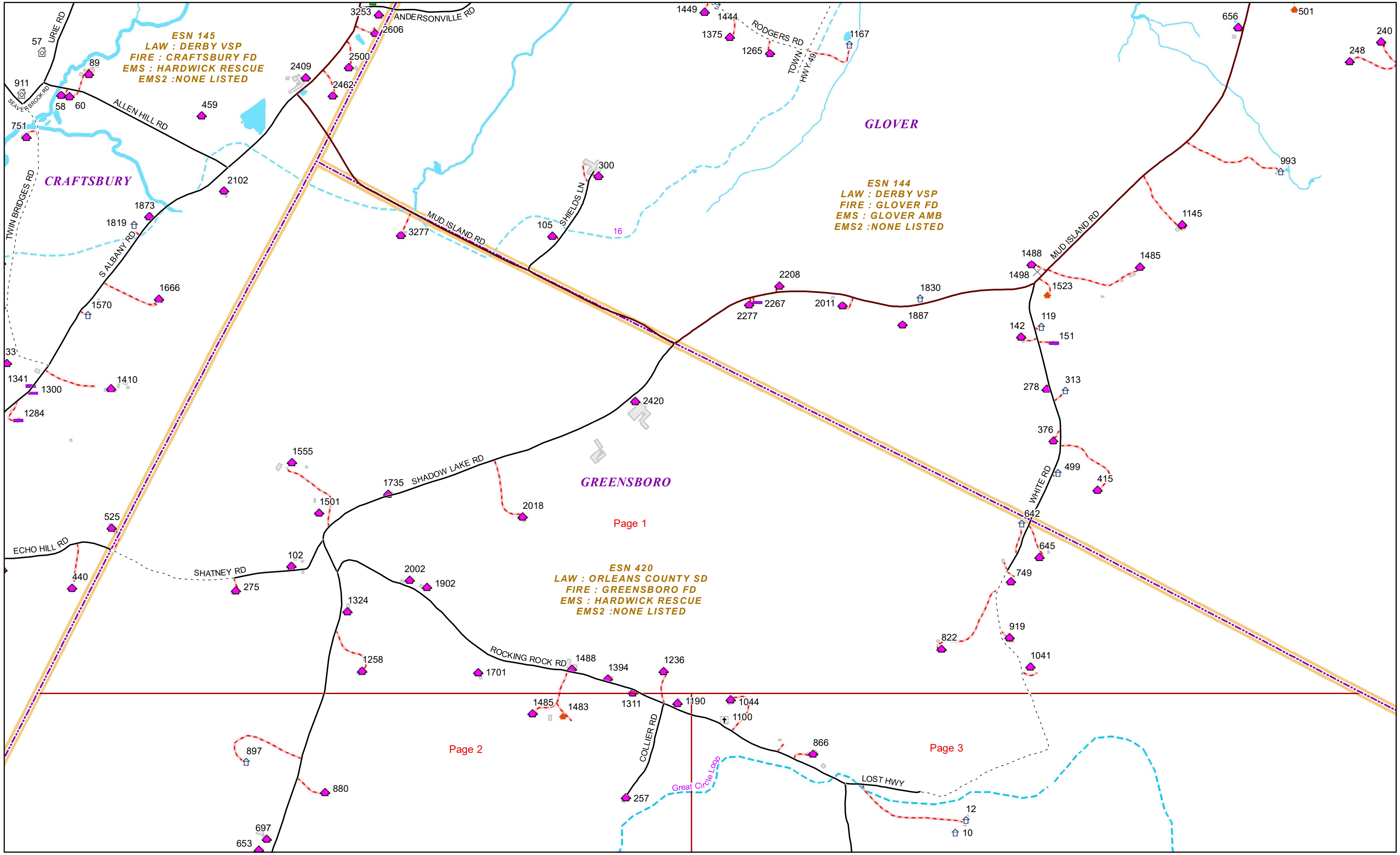
ROAD NAME	PAGE(S)
HARDWICK ST	16
HARRINGTON RD	5
HIGH PNES	12
HIGHLANDER ST	8,22
HILL RD	7
HILLCREST RD	7
HINMAN RD	2
HOLBROOK DR	20
HORSE POND RD	8
HOWARDS END	11
HUCKLEBERRY LN	11
HUGO LN	17
HUNT AVE	4
HUSSEY LN	17
ILAS RD	17
JAFFIN FLT	7
LAKE RD	5
LAKE SHORE RD	10,12,16,17
LAKEVIEW RD	9
LAUREDON AVE	10
LAZY LN	12
LING LN	19
LONG POND RD	7

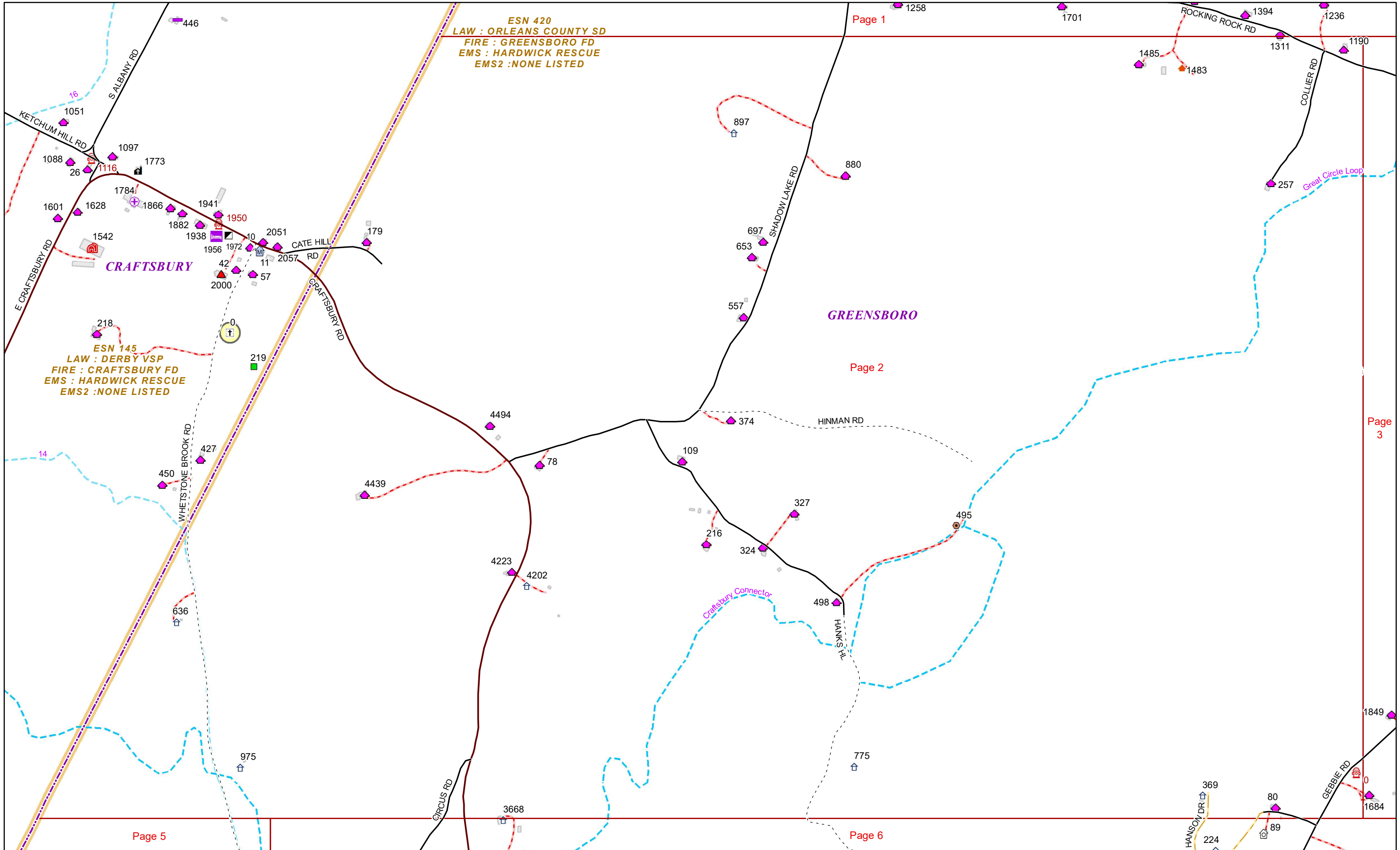
## GREENSBORO Road Name Index

ROAD NAME	PAGE(S)
LOON RD	11
LOST HWY	3
MAGGIES POND RD	16
MAIN ST	6,20
MILLER RD	11
MITCHELL PL	11
MUD ISLAND RD	1,13
N RANDOLPH RD	17
N SPAHR RD	12
N WINNIMERE LN	12
NORTH SHORE RD	10,11
OLD SCHOOLHOUSE RD	2,20
OVERLOOK RD	5,9,15
PASTURE LN	6
PELLEGRINI PIKE	14
PLEASANTS ST	17
POPLAR LN	17
RANDOLPH RD	17
RESERVOIR RD	10
RICHARDSON RD	5
ROBINSON RD	16
ROCKING ROCK RD	1,3

ROAD NAME	PAGE(S)
ROWDIS RD	17
SALLS RD	7,8
SHADOW LAKE RD	1,2
SHATNEY RD	1
SKUNK HOLLOW RD	3
SMITH RD	10
SPAHR RD	12
SPARHAWK RD	14
SPRAGUE RD	11
SWAMP RD	7
TAMARACK RANCH RD	3,7
TAYLOR RD	13,14
THE BEND RD	16,19,20
TOUSANT HILL RD	2,6
TOWN HWY 19	8
TOWN HWY 24	6
TOWN HWY 27	6
TOWN HWY 28	6
TOWN HWY 32	6
TOWN HWY 33	6
TOWN HWY 40	14
TOWN HWY 41	13

ROAD NAME	PAGE(S)
TOWN HWY 43	18
TOWN HWY 48	9
TOWN HWY 57	18
TOWN HWY 62	20
TOWN HWY 66	18
TOWN HWY 8	3,7
UPPER EDSALL RD	15
VANHOOK RD	11
VIRGINIA LN	17
VOGAN RD	18
VT ROUTE 16	4,8,14,18,19,20
W COOK HILL RD	15
WENDELL DR	20
WHETSTONE BROOK RD	2,5
WHITE RD	1
WILSON ST	17
WINCHESTER RD	20
WINNIMERE CIR	12
WINNIMERE LN	12
YOUNG RD	16,18





ESN 420  
LAW : ORLEANS COUNTY SD  
FIRE : GREENSBORO FD  
EMS : HARDWICK RESCUE  
EMS2 : NONE LISTED

ESN 145  
LAW : DERBY VSP  
FIRE : CRAFTSBURY FD  
EMS : HARDWICK RESCUE  
EMS2 : NONE LISTED

Page 1

Page 3

Page 2

Page 5

Page 6

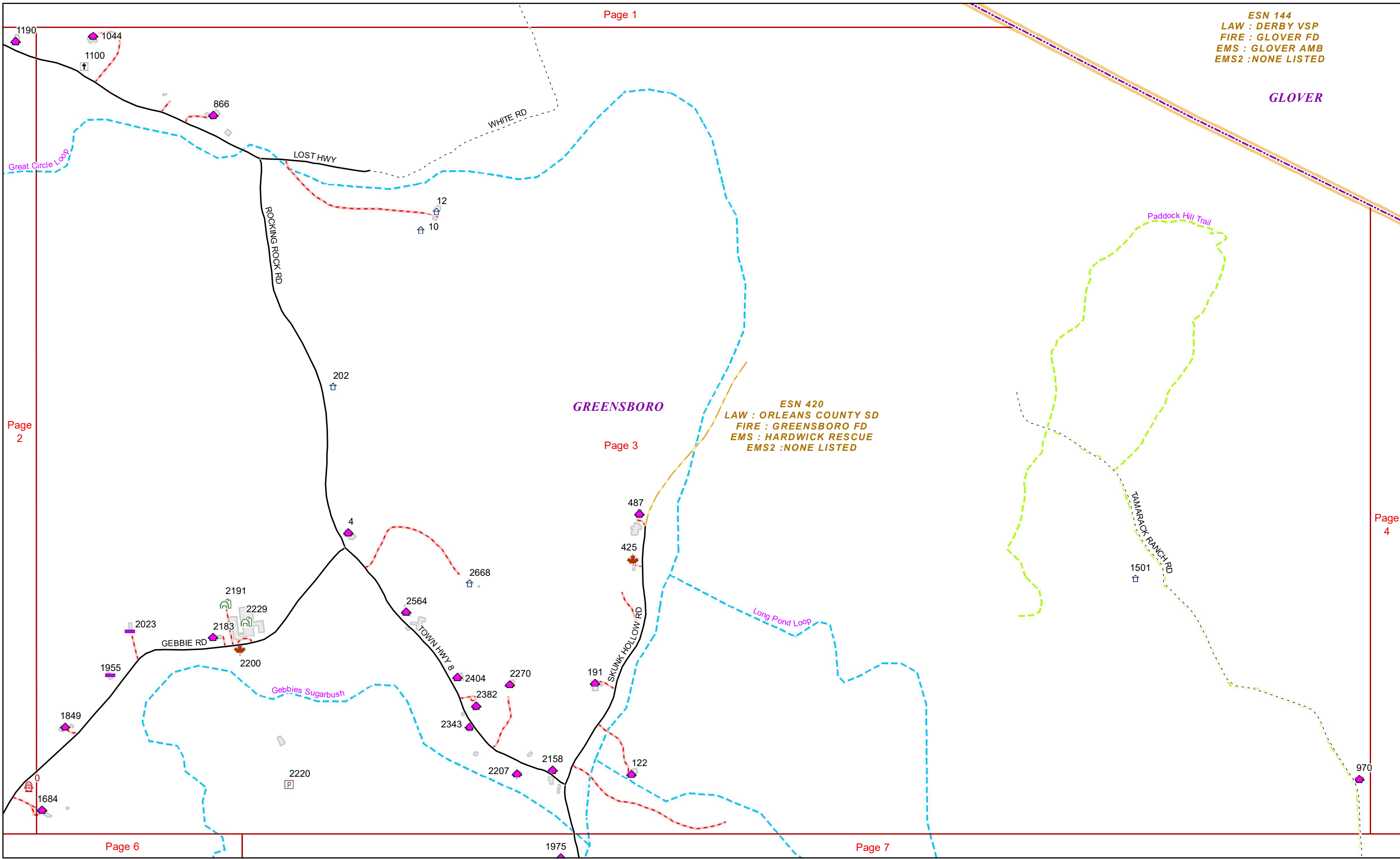


ESN 144  
LAW : DERBY VSP  
FIRE : GLOVER FD  
EMS : GLOVER AMB  
EMS2 : NONE LISTED

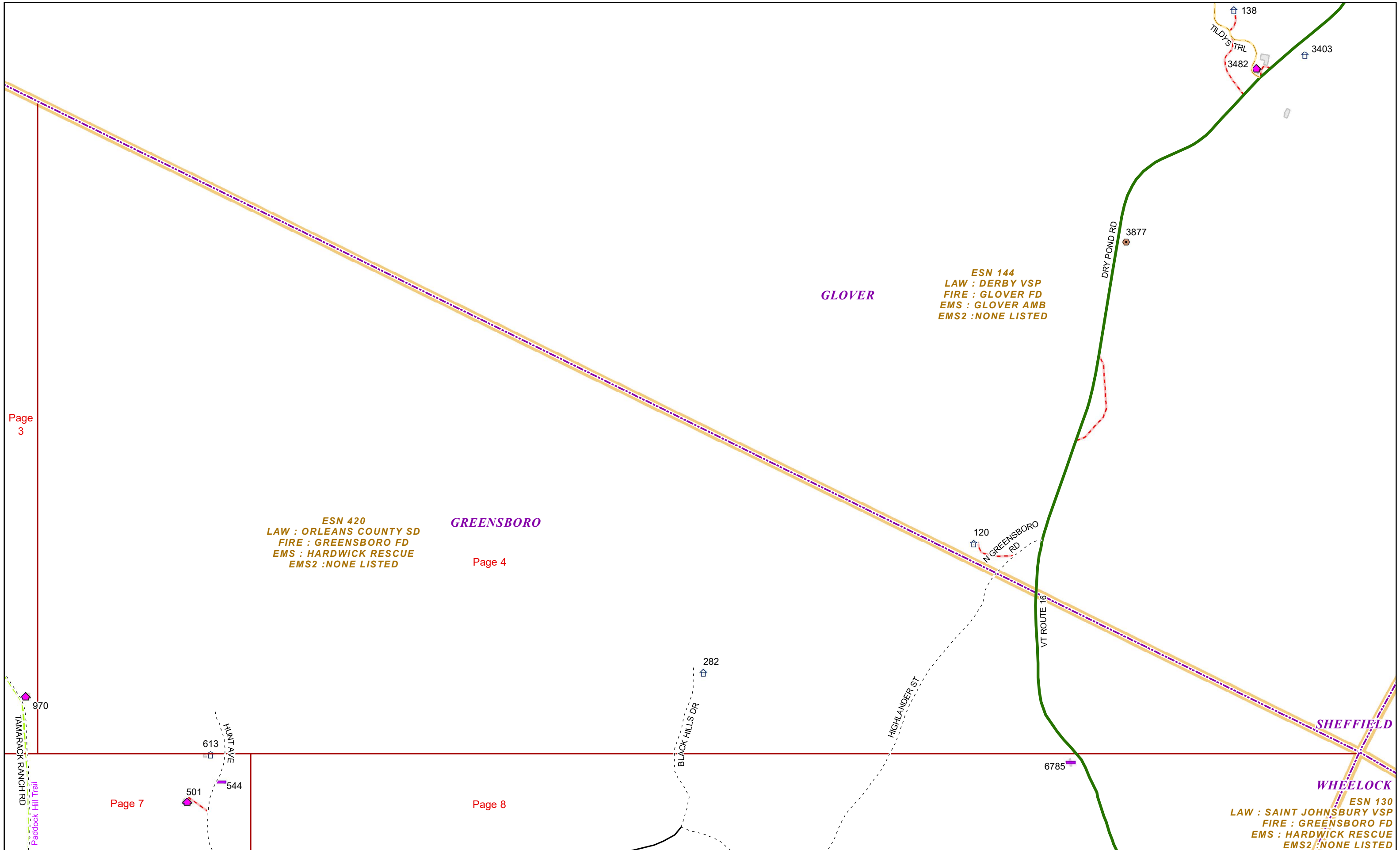
GLOVER

GREENSBORO

ESN 420  
LAW : ORLEANS COUNTY SD  
FIRE : GREENSBORO FD  
EMS : HARDWICK RESCUE  
EMS2 : NONE LISTED







**ESN 144**  
LAW : DERBY VSP  
FIRE : GLOVER FD  
EMS : GLOVER AMB  
EMS2 : NONE LISTED

**ESN 420**  
LAW : ORLEANS COUNTY SD  
FIRE : GREENSBORO FD  
EMS : HARDWICK RESCUE  
EMS2 : NONE LISTED

**ESN 130**  
LAW : SAINT JOHNSBURY VSP  
FIRE : GREENSBORO FD  
EMS : HARDWICK RESCUE  
EMS2 : NONE LISTED

**GLOVER**

**GREENSBORO**

**SHEFFIELD**

**WHEELOCK**

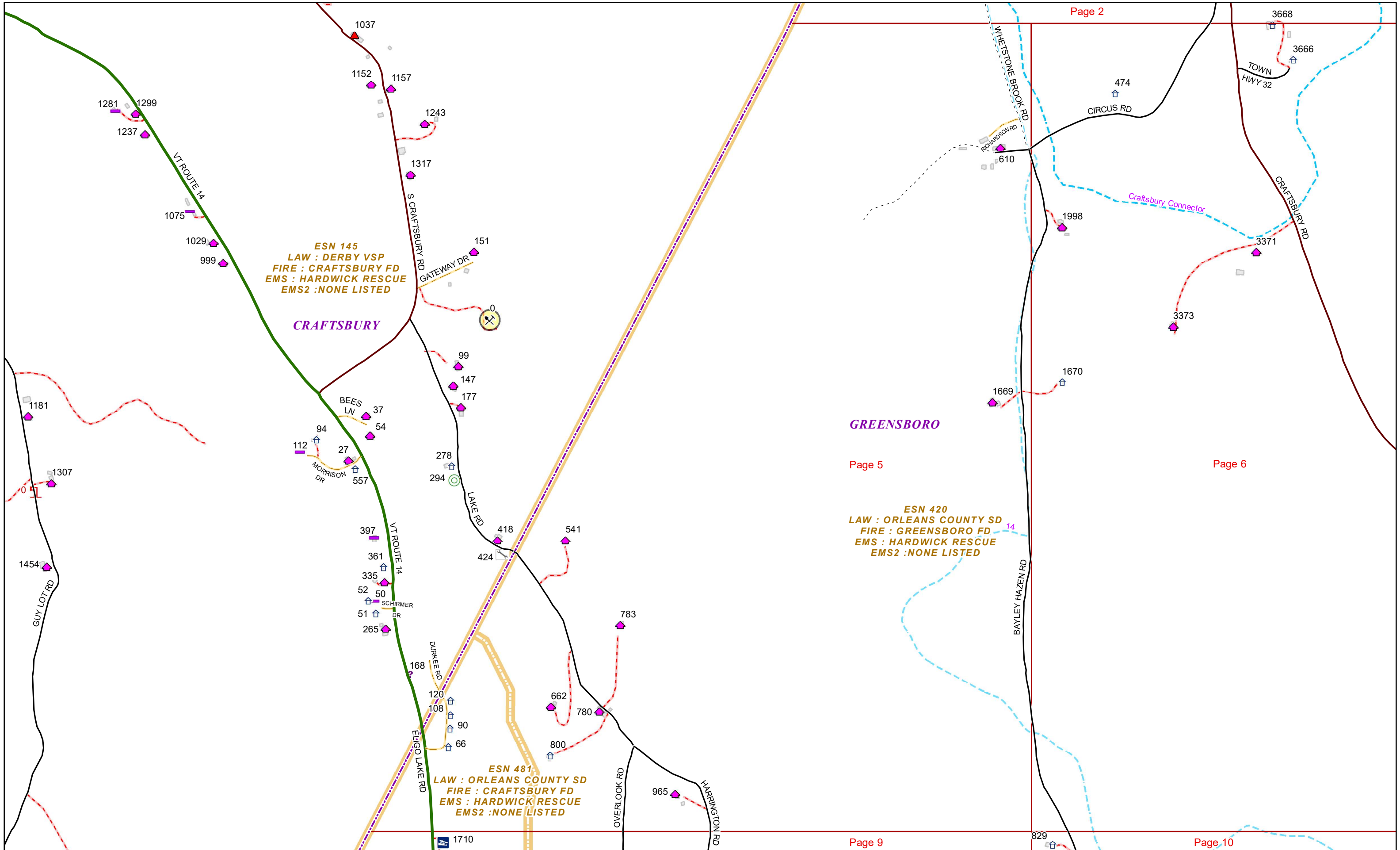
Page 3

Page 4

Page 7

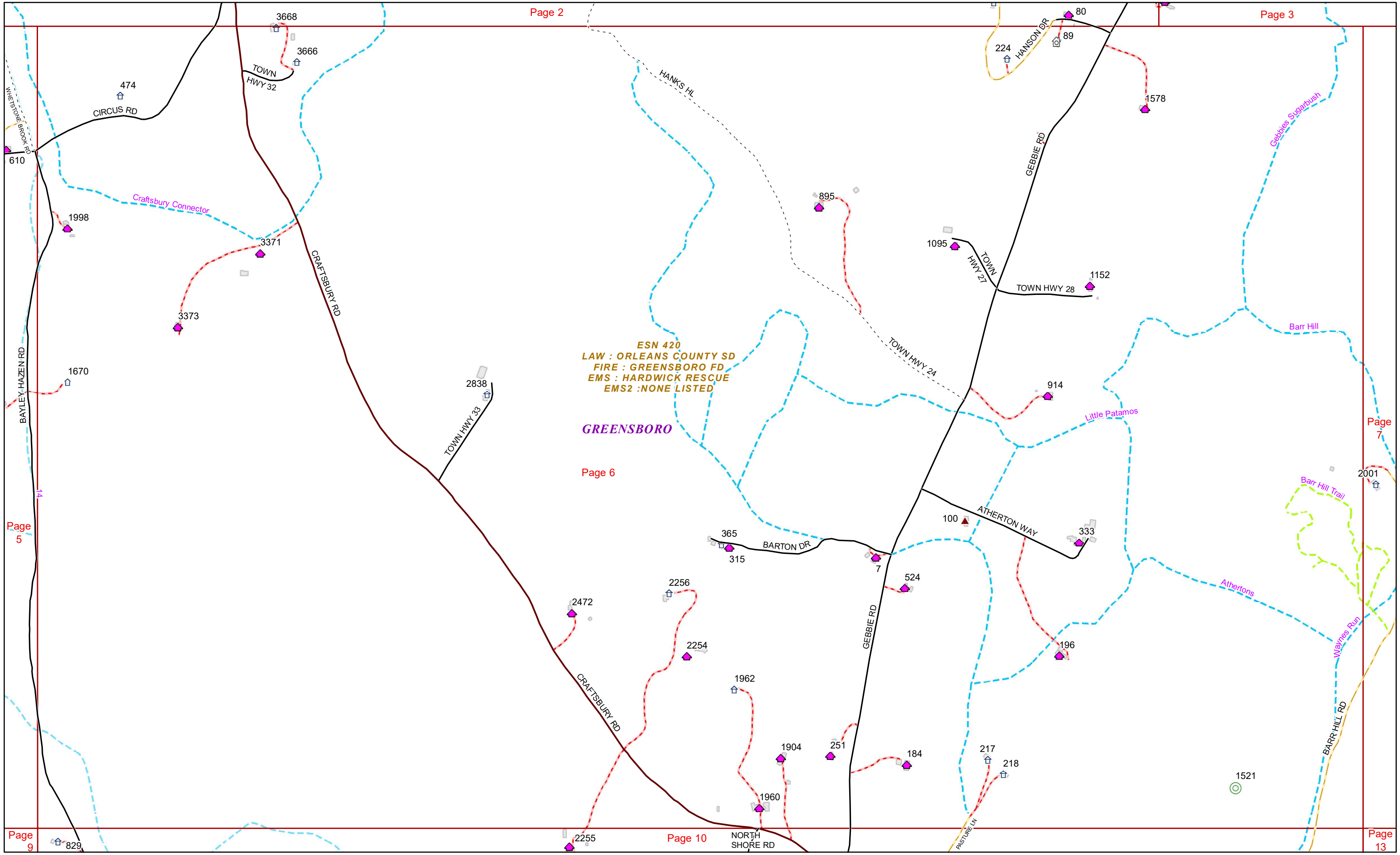
Page 8





**ESN 420**  
LAW : ORLEANS COUNTY SD  
FIRE : GREENSBORO FD  
EMS : HARDWICK RESCUE  
EMS2 : NONE LISTED





Page 2

Page 3

Page 5

Page 6

Page 7

Page 9

Page 10

Page 13

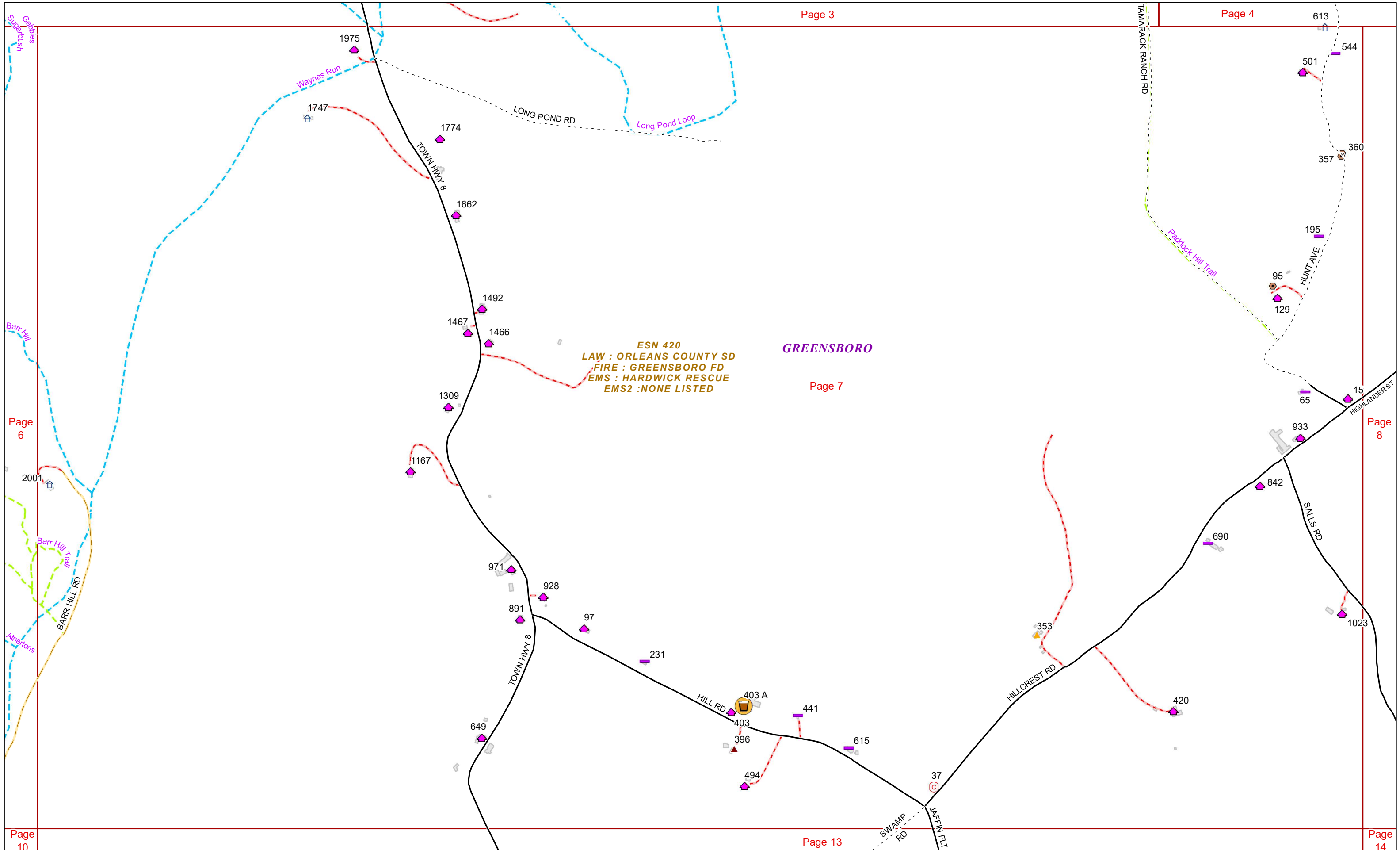
ESN 420  
LAW : ORLEANS COUNTY SD  
FIRE : GREENSBORO FD  
EMS : HARDWICK RESCUE  
EMS2 : NONE LISTED

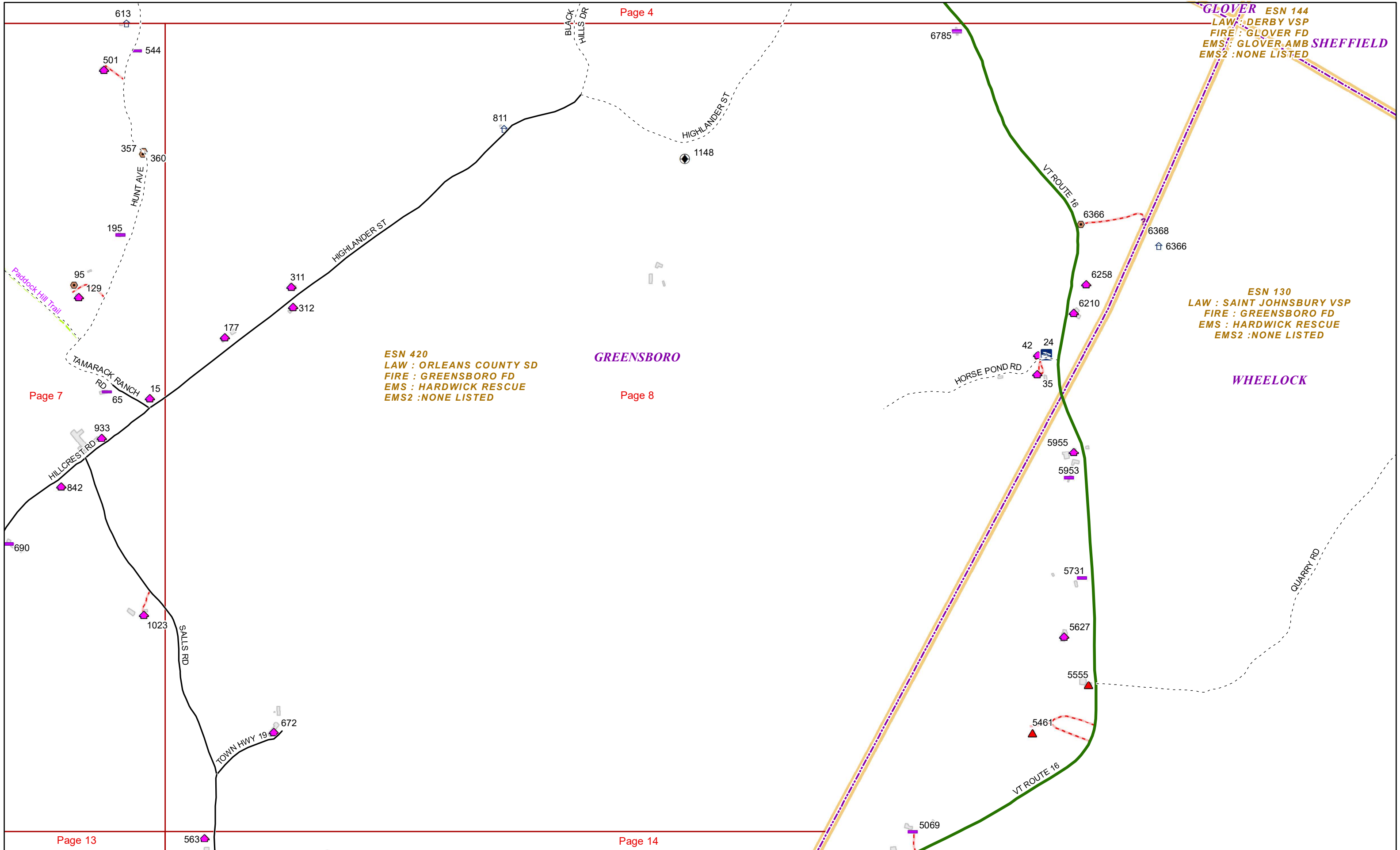
GREENSBORO

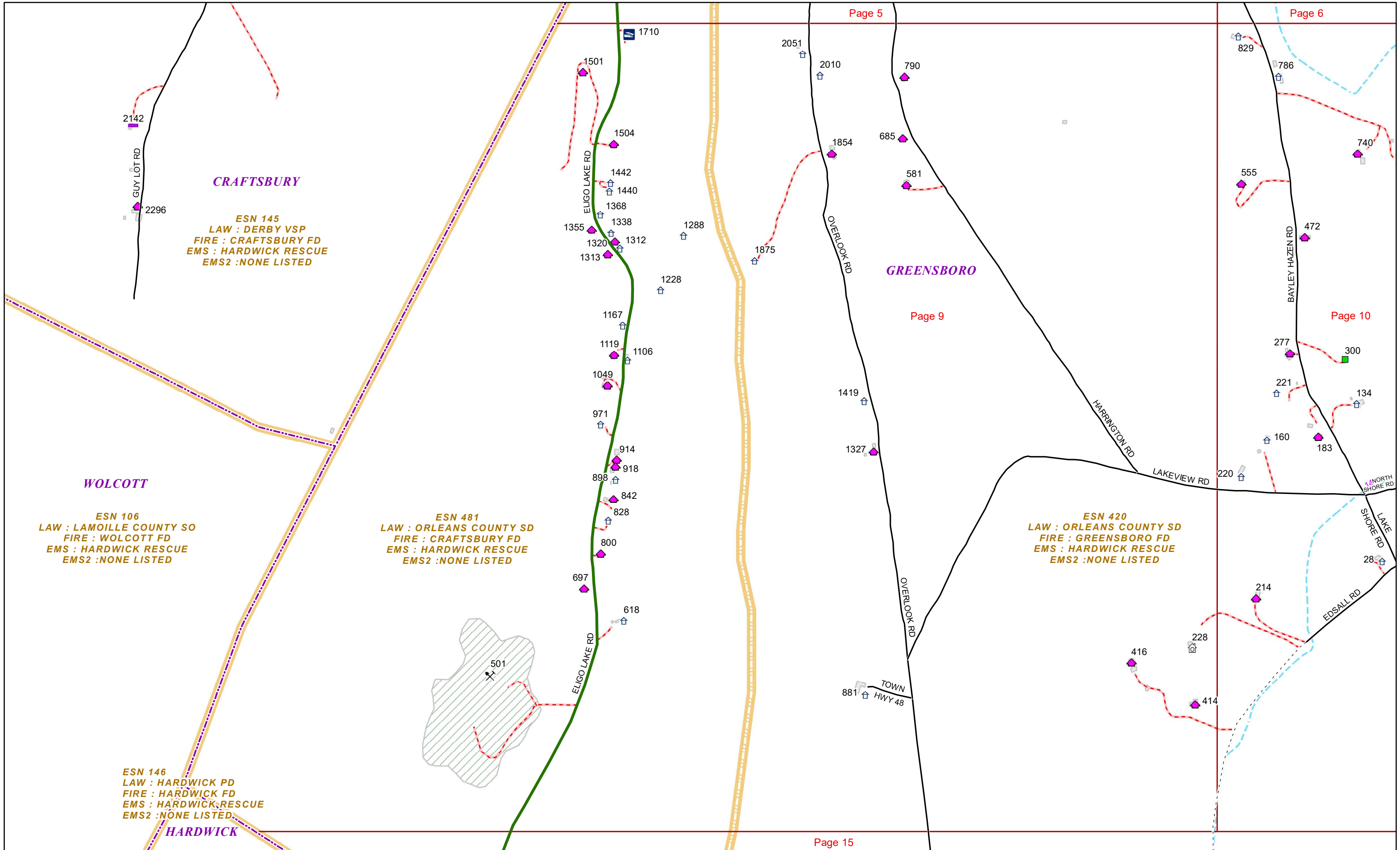


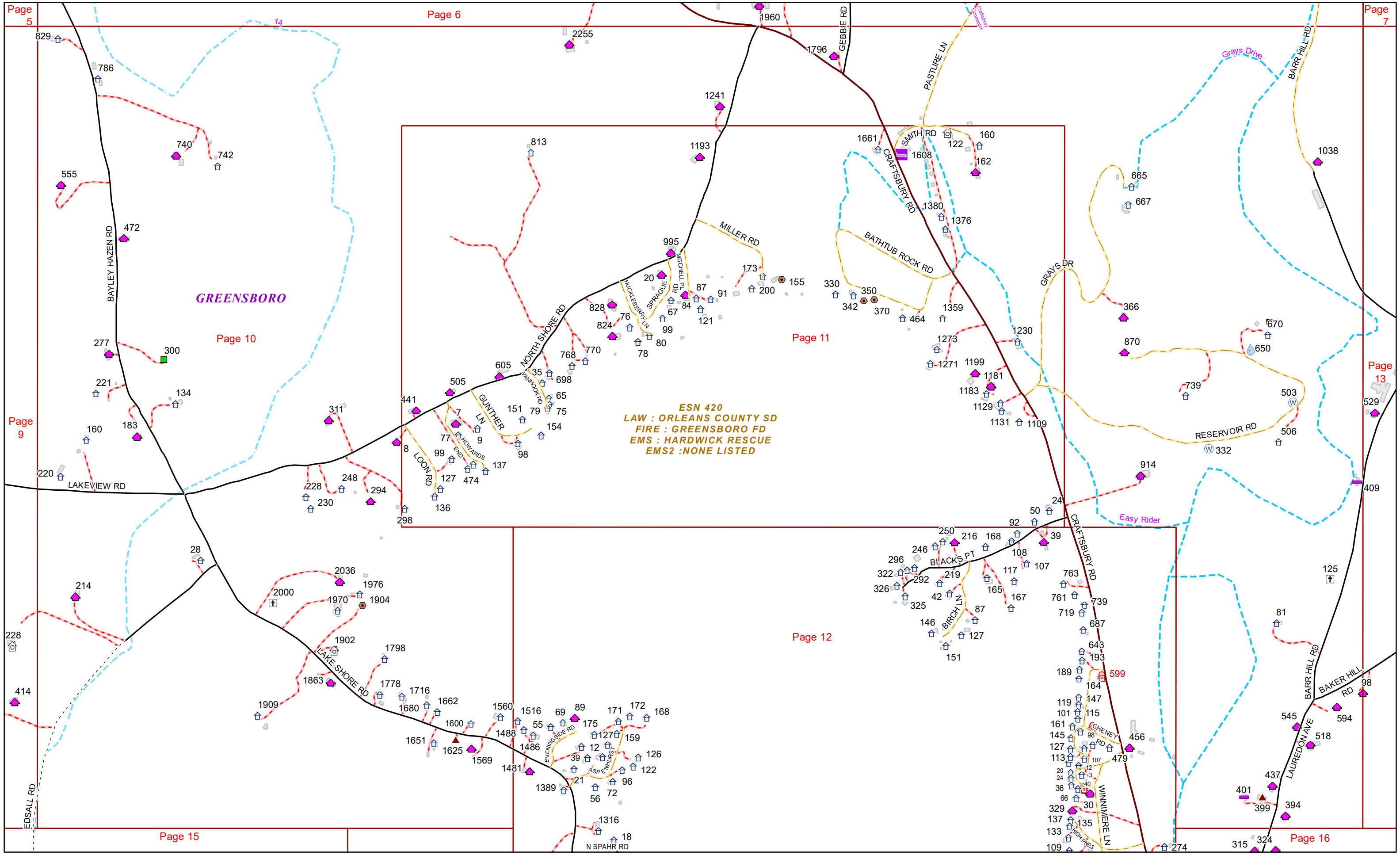
# GREENSBORO

ESN 420  
 LAW : ORLEANS COUNTY SD  
 FIRE : GREENSBORO FD  
 EMS : HARDWICK RESCUE  
 EMS2 : NONE LISTED



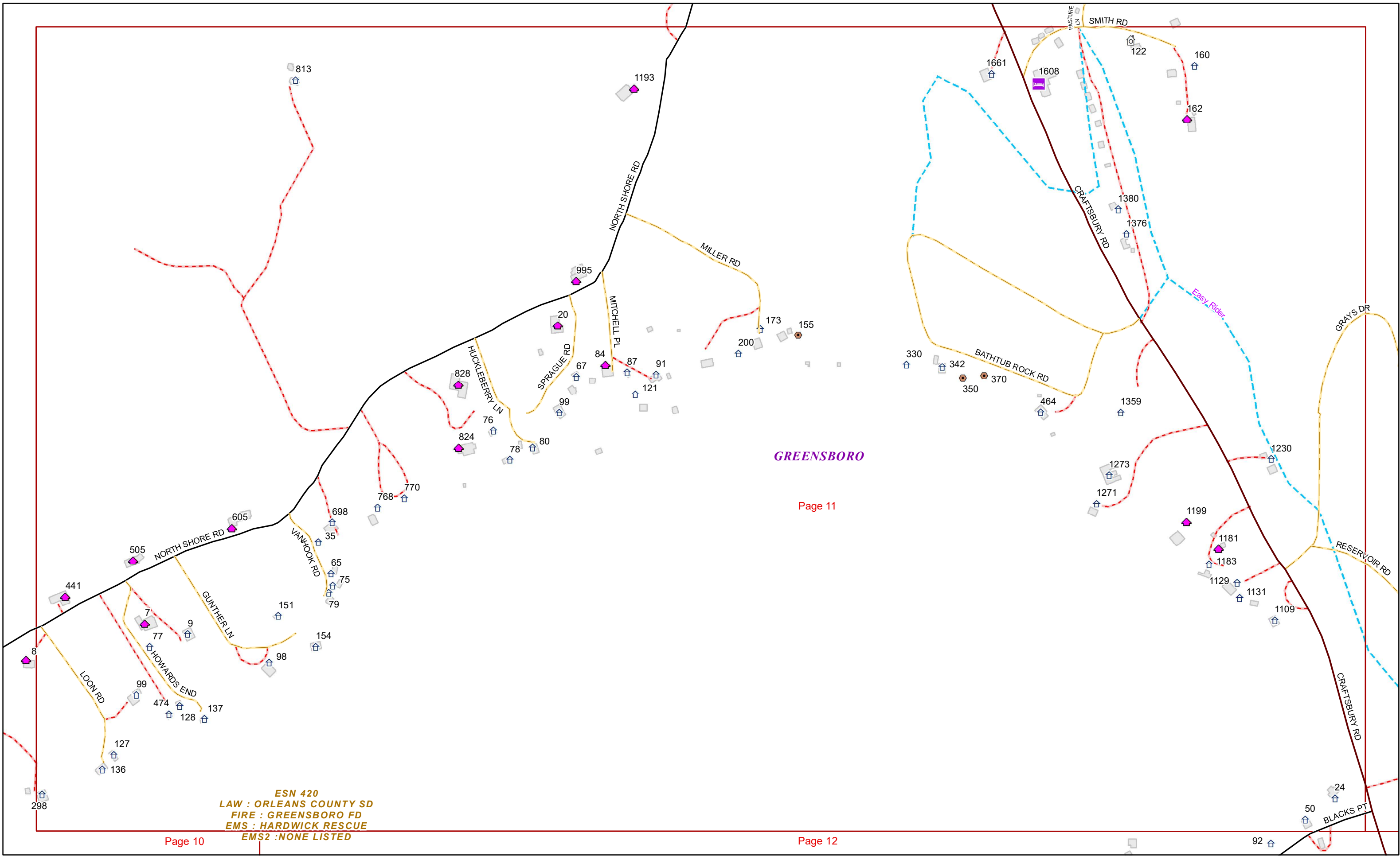






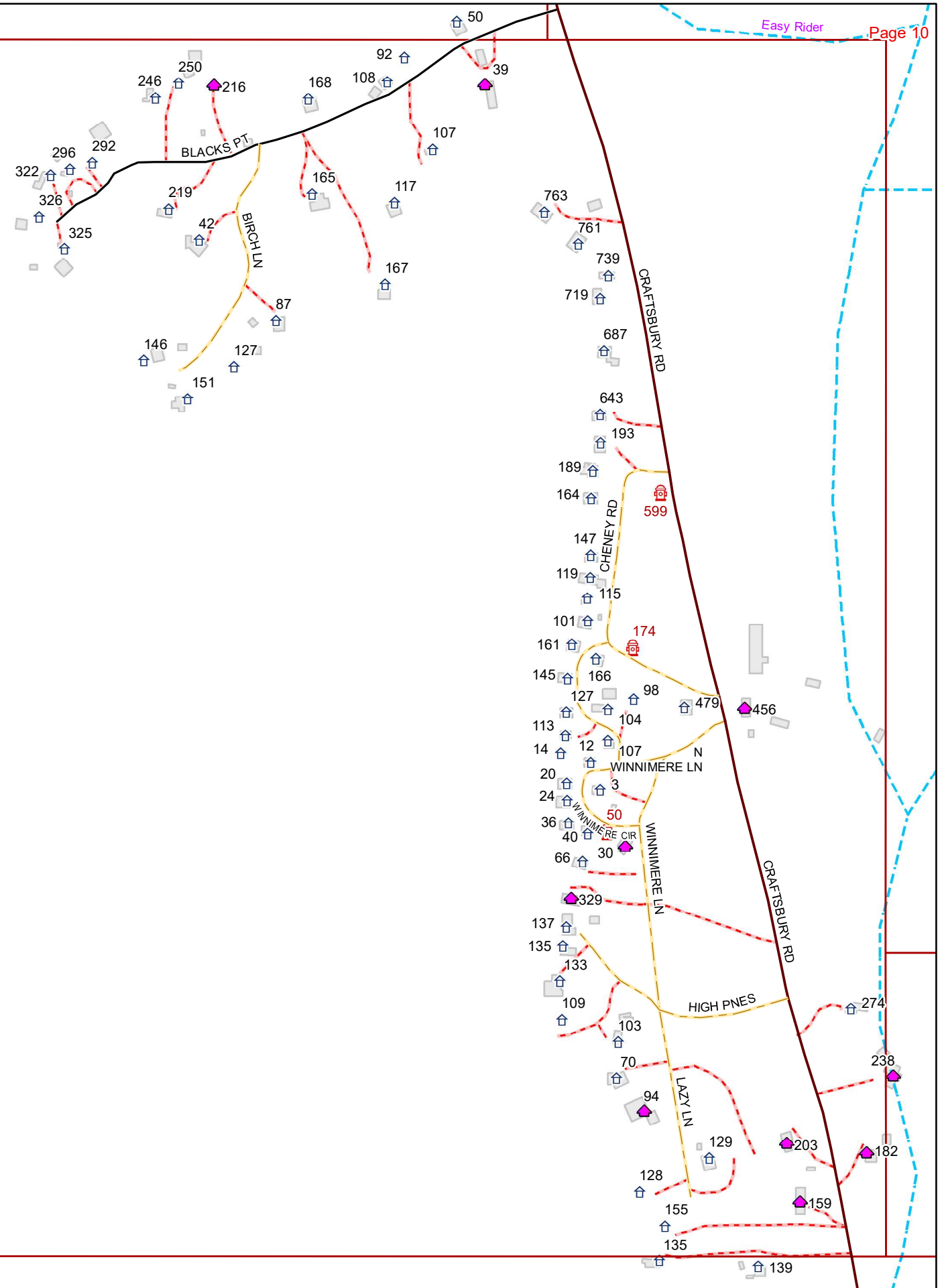
ESN 420  
LAW : ORLEANS COUNTY SD  
FIRE : GREENSBORO FD  
EMS : HARDWICK RESCUE  
EMS2 : NONE LISTED





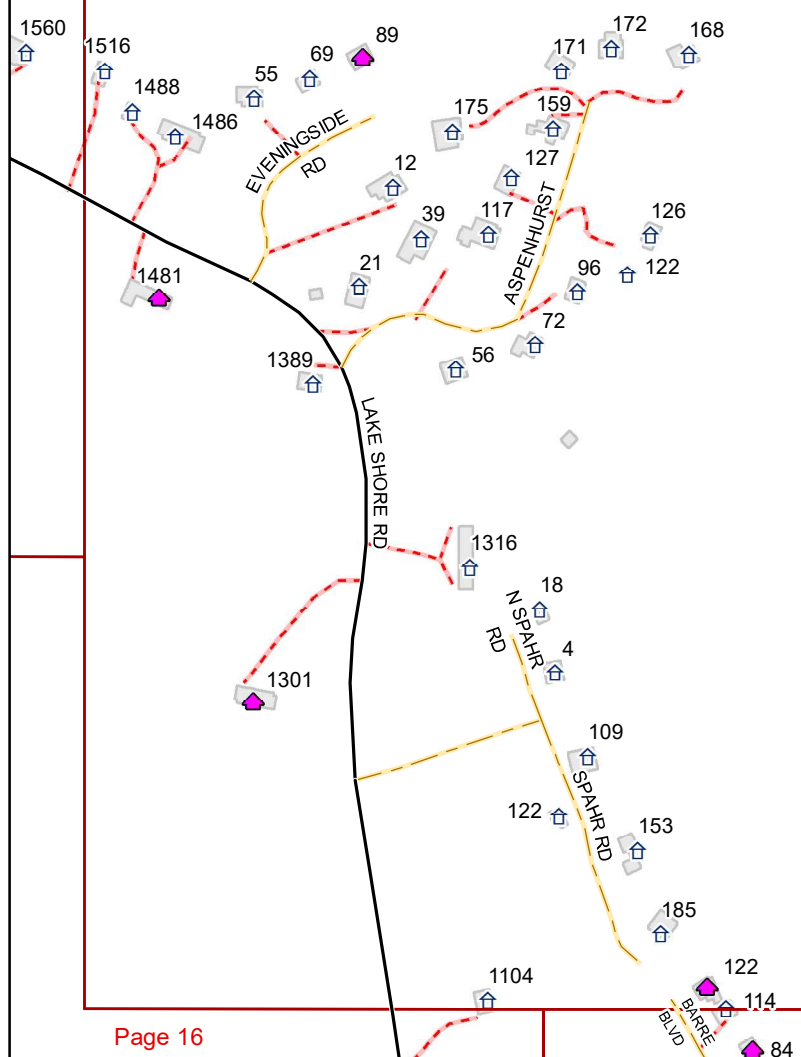
ESN 420  
 LAW : ORLEANS COUNTY SD  
 FIRE : GREENSBORO FD  
 EMS : HARDWICK RESCUE  
 EMS2 : NONE LISTED

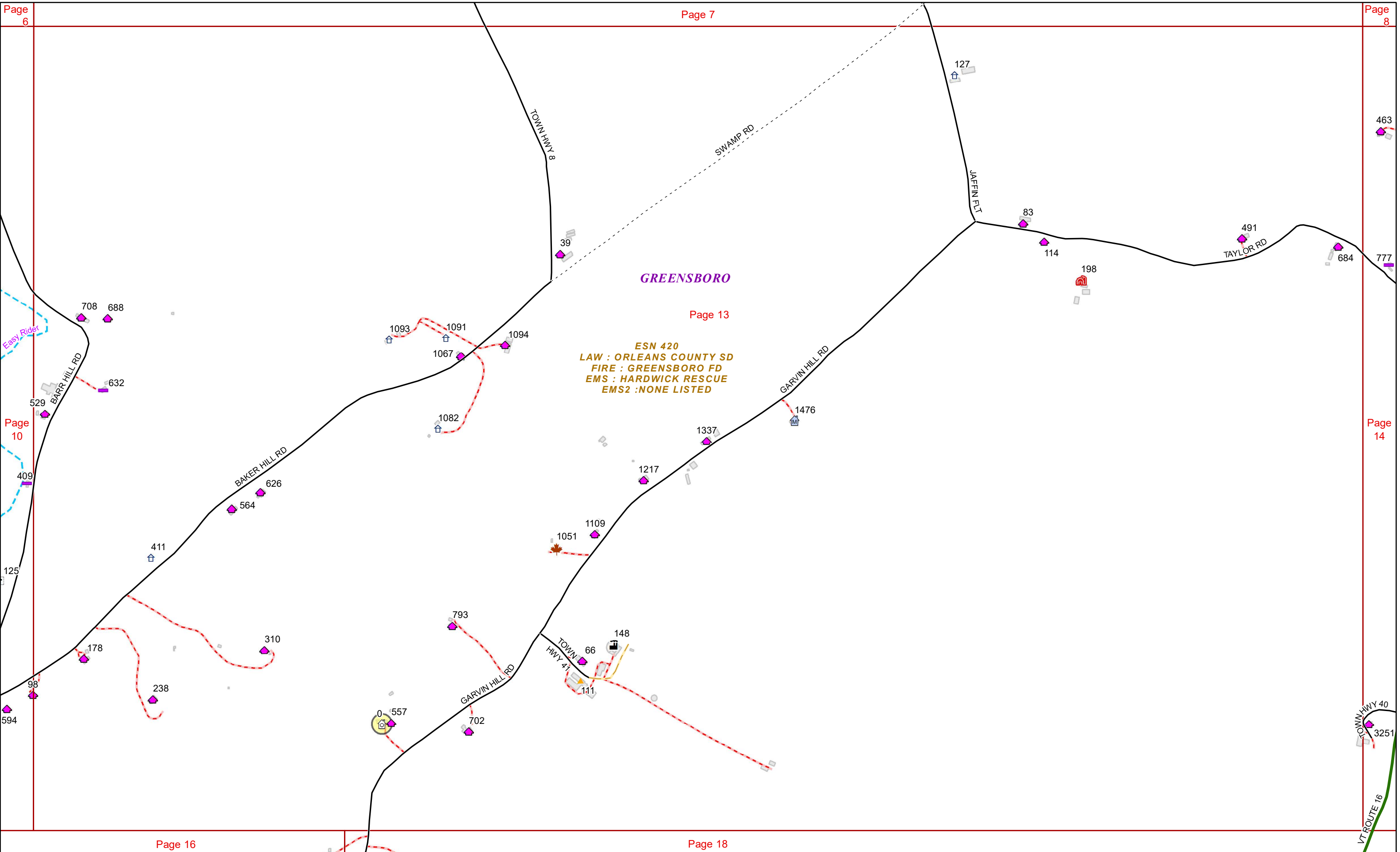


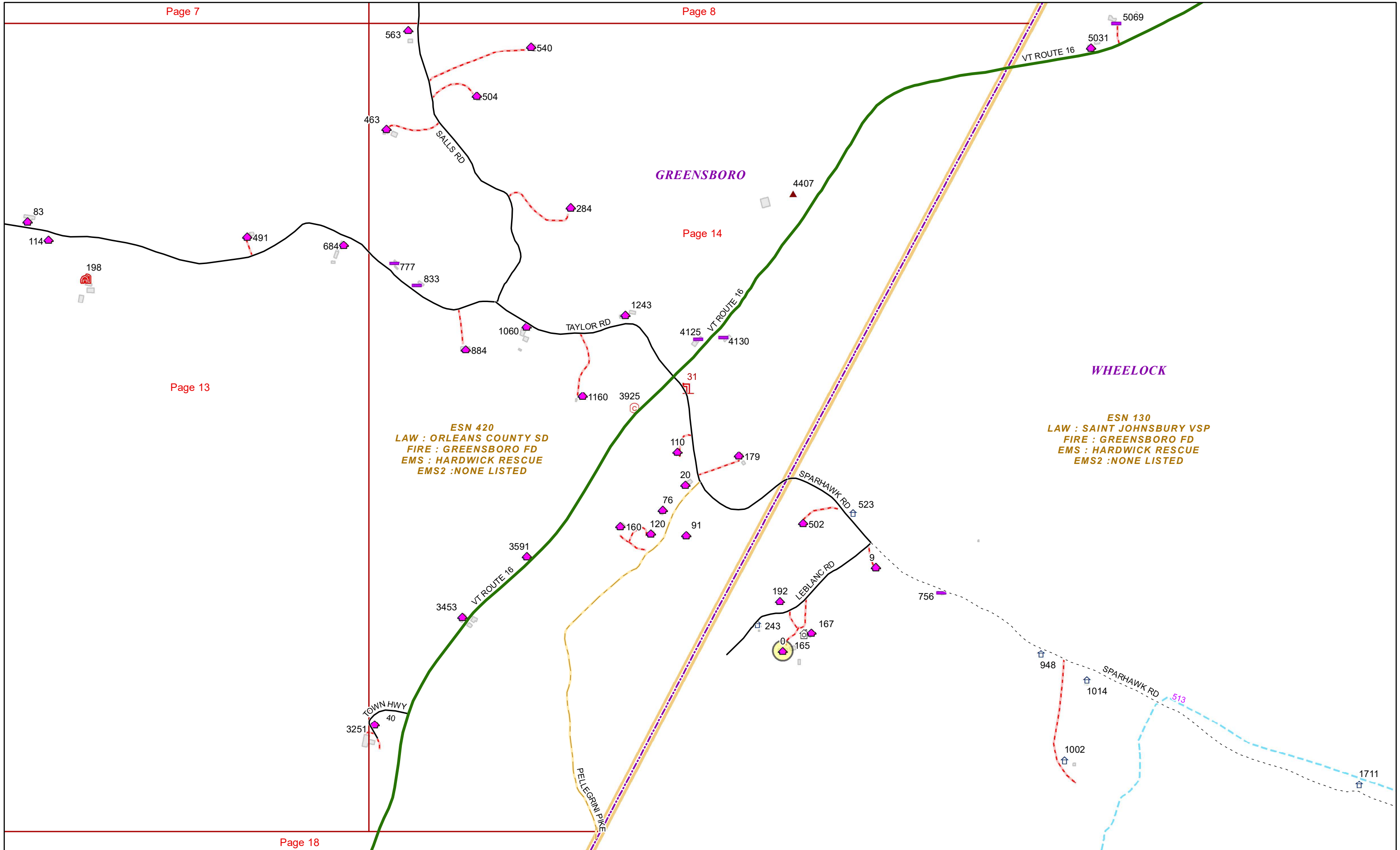


ESN 420  
 LAW : ORLEANS COUNTY SD  
 FIRE : GREENSBORO FD  
 EMS : HARDWICK RESCUE  
 EMS2 : NONE LISTED

**GREENSBORO**







GREENSBORO

WHEELOCK

ESN 420  
 LAW : ORLEANS COUNTY SD  
 FIRE : GREENSBORO FD  
 EMS : HARDWICK RESCUE  
 EMS2 : NONE LISTED

ESN 130  
 LAW : SAINT JOHNSBURY VSP  
 FIRE : GREENSBORO FD  
 EMS : HARDWICK RESCUE  
 EMS2 : NONE LISTED



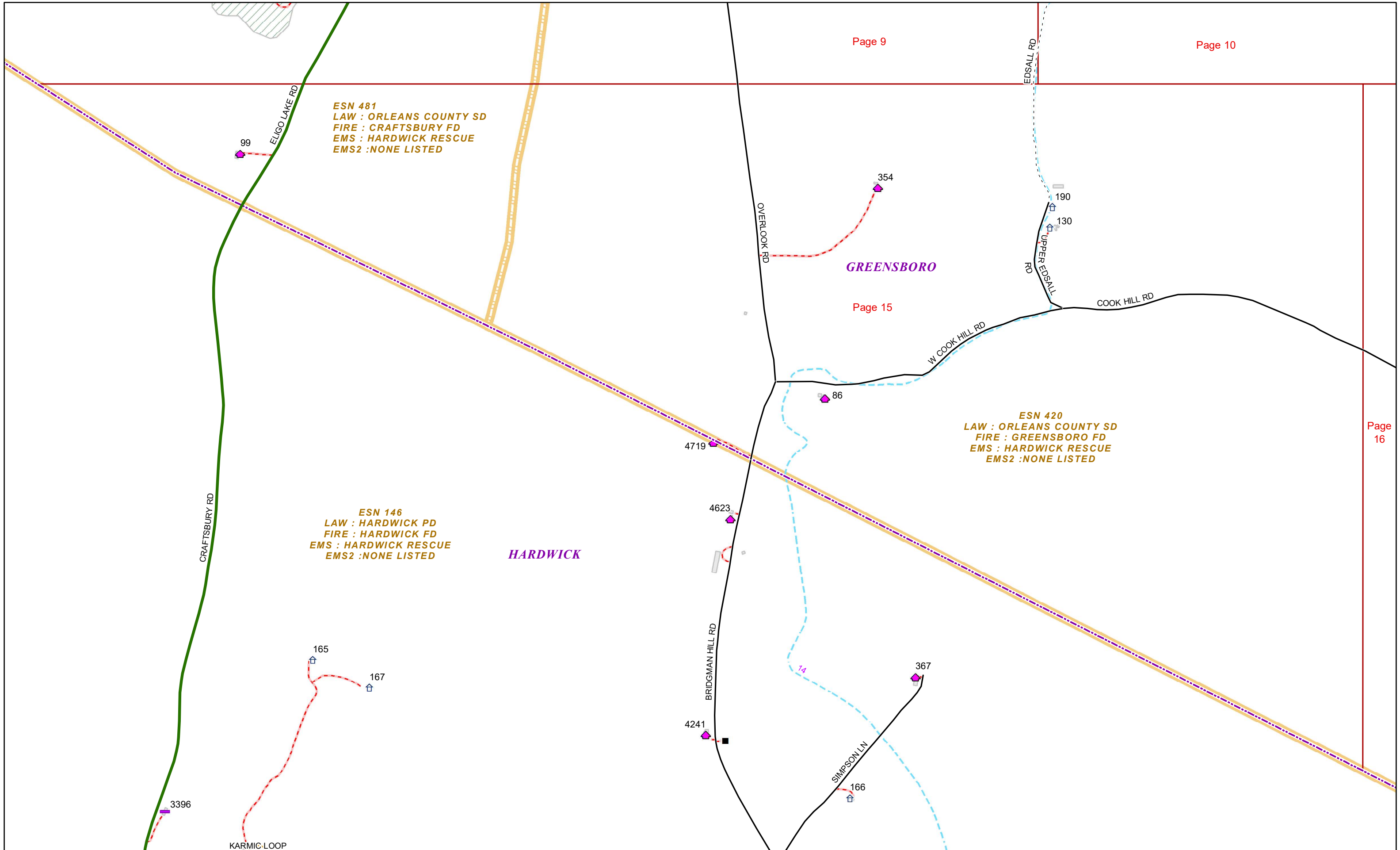
ESN 481  
LAW : ORLEANS COUNTY SD  
FIRE : CRAFTSBURY FD  
EMS : HARDWICK RESCUE  
EMS2 : NONE LISTED

ESN 420  
LAW : ORLEANS COUNTY SD  
FIRE : GREENSBORO FD  
EMS : HARDWICK RESCUE  
EMS2 : NONE LISTED

ESN 146  
LAW : HARDWICK PD  
FIRE : HARDWICK FD  
EMS : HARDWICK RESCUE  
EMS2 : NONE LISTED

GREENSBORO

HARDWICK



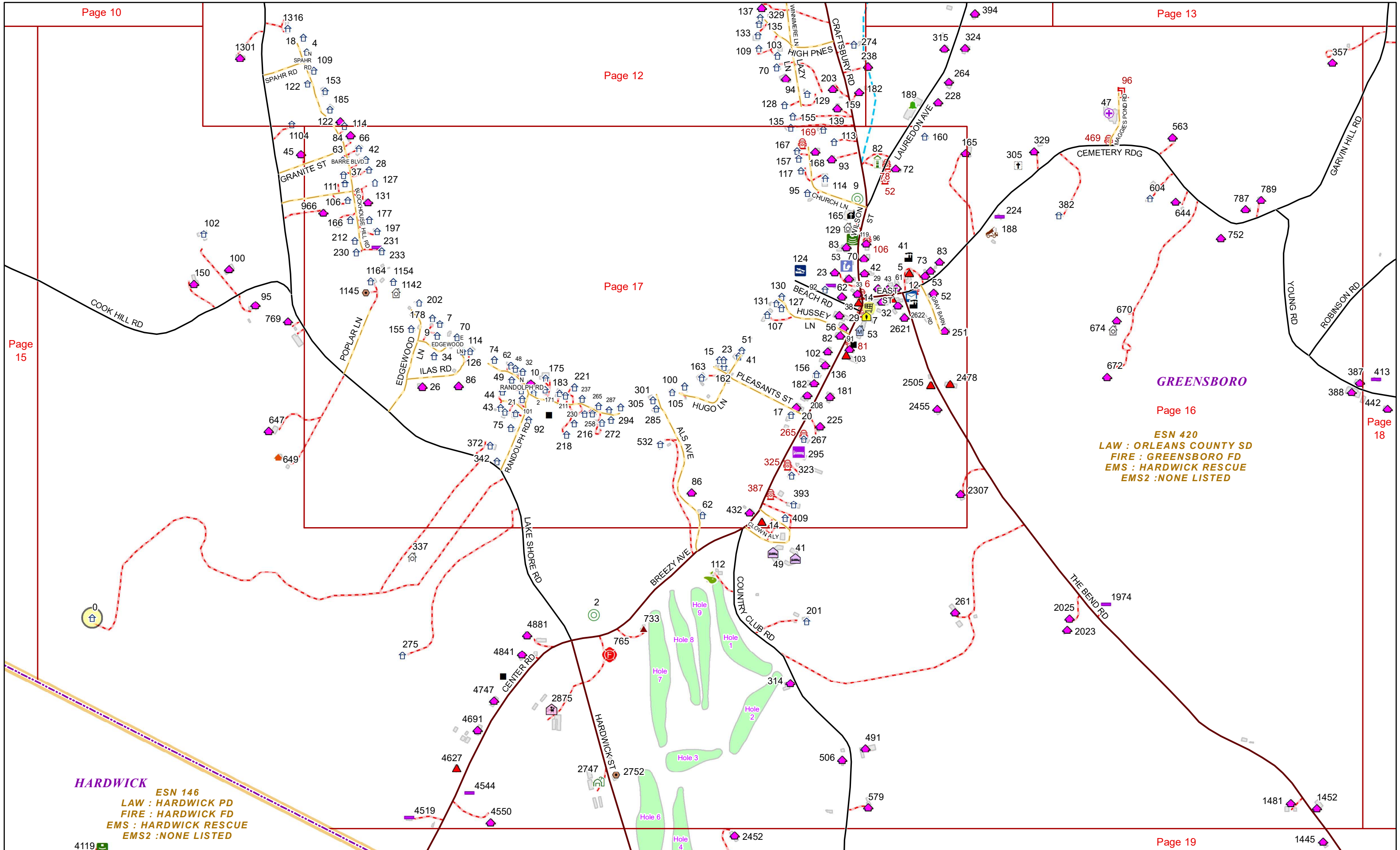
**GREENSBORO**

ESN 420  
LAW : ORLEANS COUNTY SD  
FIRE : GREENSBORO FD  
EMS : HARDWICK RESCUE  
EMS2 : NONE LISTED

**HARDWICK**

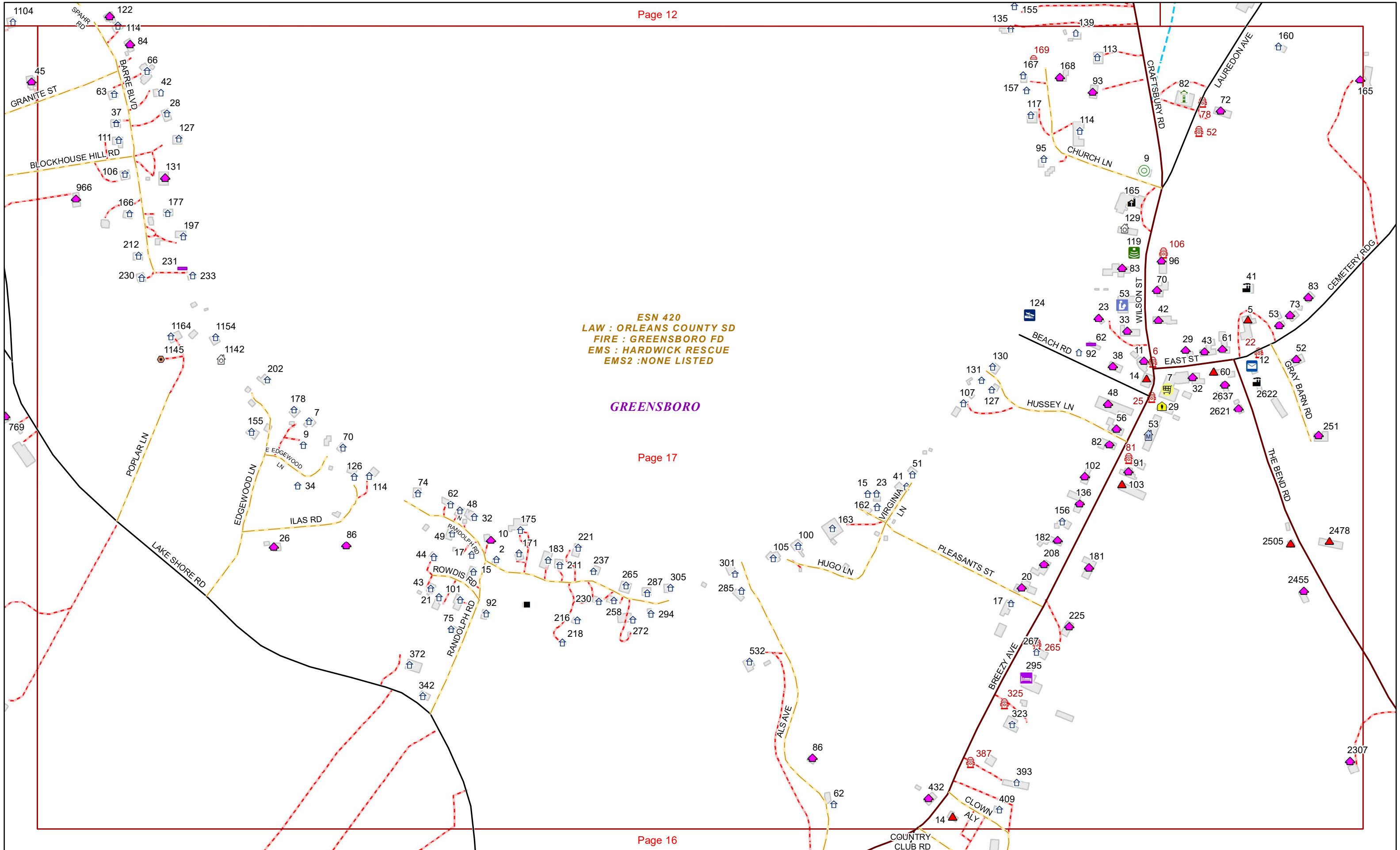
ESN 146  
LAW : HARDWICK PD  
FIRE : HARDWICK FD  
EMS : HARDWICK RESCUE  
EMS2 : NONE LISTED

4119



ESN 420  
LAW : ORLEANS COUNTY SD  
FIRE : GREENSBORO FD  
EMS : HARDWICK RESCUE  
EMS2 : NONE LISTED

GREENSBORO



WHEELOCK

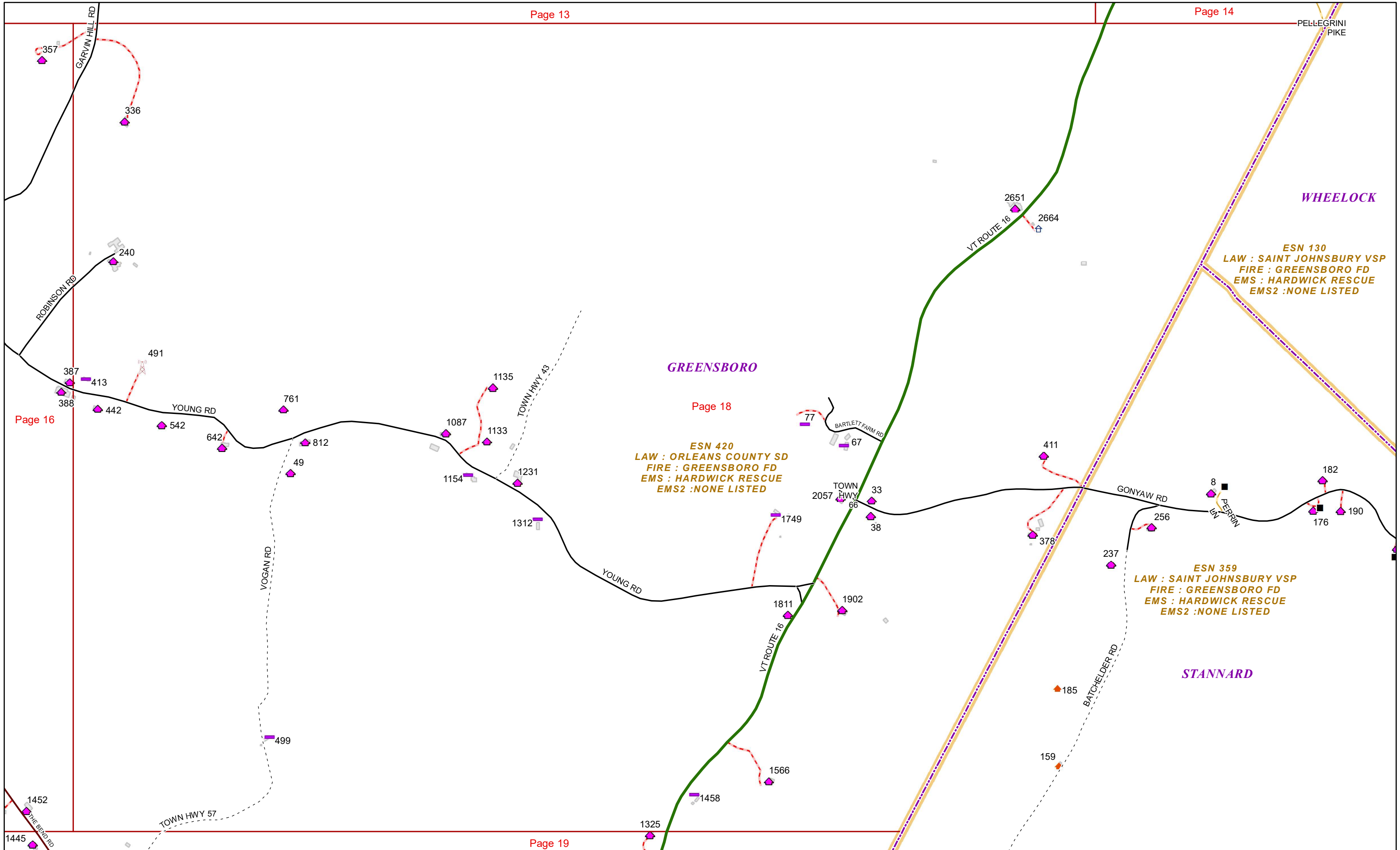
ESN 130  
LAW : SAINT JOHNSBURY VSP  
FIRE : GREENSBORO FD  
EMS : HARDWICK RESCUE  
EMS2 : NONE LISTED

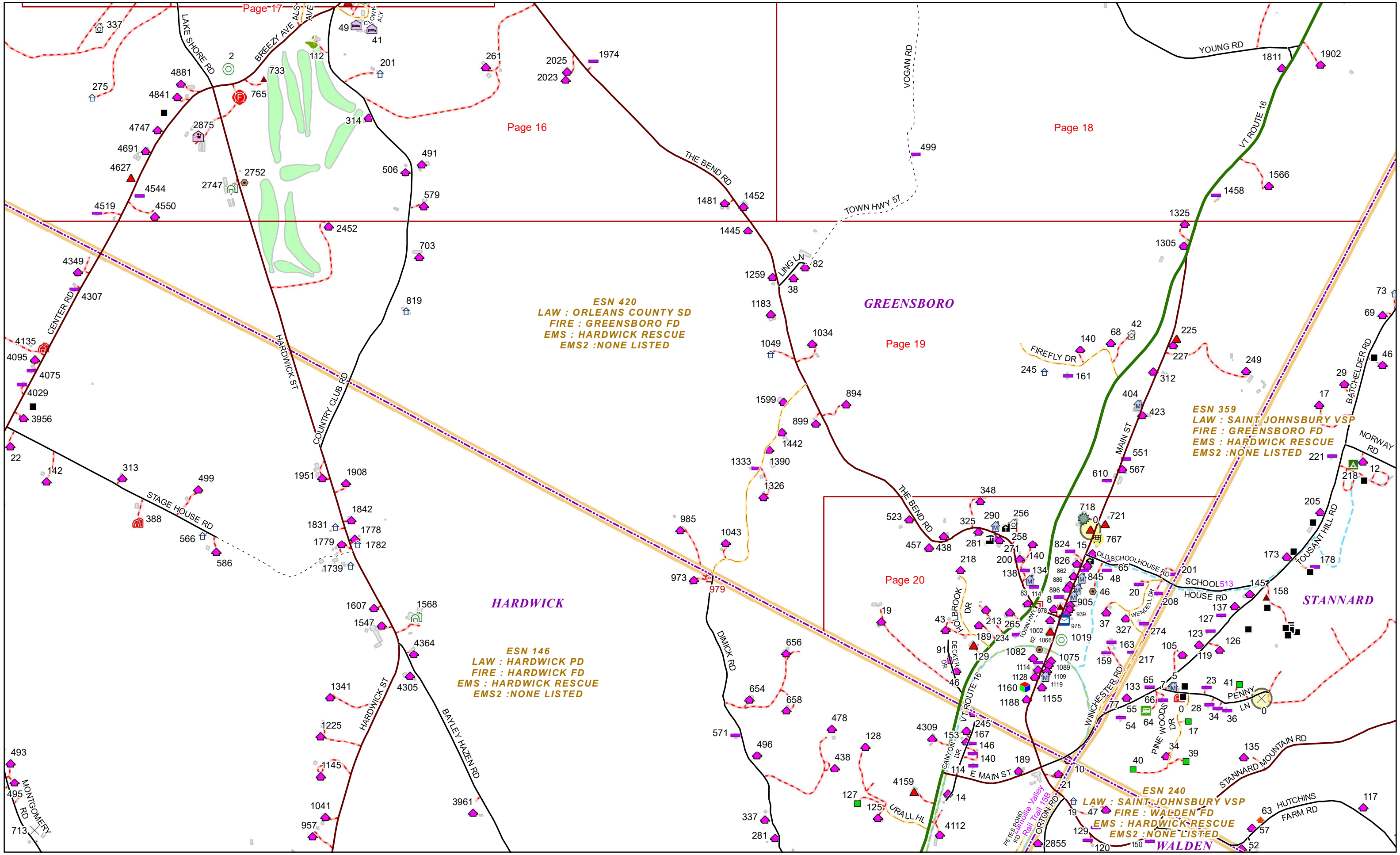
GREENSBORO

ESN 420  
LAW : ORLEANS COUNTY SD  
FIRE : GREENSBORO FD  
EMS : HARDWICK RESCUE  
EMS2 : NONE LISTED

STANNARD

ESN 359  
LAW : SAINT JOHNSBURY VSP  
FIRE : GREENSBORO FD  
EMS : HARDWICK RESCUE  
EMS2 : NONE LISTED







ESN 420  
LAW : ORLEANS COUNTY SD  
FIRE : GREENSBORO FD  
EMS : HARDWICK RESCUE  
EMS2 : NONE LISTED

STANNARD

ESN 359  
LAW : SAINT JOHNSBURY VSP  
FIRE : GREENSBORO FD  
EMS : HARDWICK RESCUE  
EMS2 : NONE LISTED

ESN 146  
LAW : HARDWICK PD  
FIRE : HARDWICK FD  
EMS : HARDWICK RESCUE  
EMS2 : NONE LISTED

HARDWICK

