

VERMONT E9-1-1 MapBook

Groton

E9-1-1 MapBook with GIS Data

Use constraints: The 9-1-1 related data layers (Esites, Landmarks, Roads, Driveways, Footprints, Atlas Sheets, ESN, etc.) were developed and designed for Enhanced 9-1-1 purposes only. The user should understand that the nature of the Enhanced 9-1-1 data layers means they are never complete. **Each municipal government is responsible for maintenance of the E9-1-1 database.** Other data (non-E9-1-1 related) used in the Vermont E9-1-1 MapBook is acquired from the Vermont Center for Geographic Information (VCGI) (vcgi.vermont.gov) and local Regional Planning Commissions.

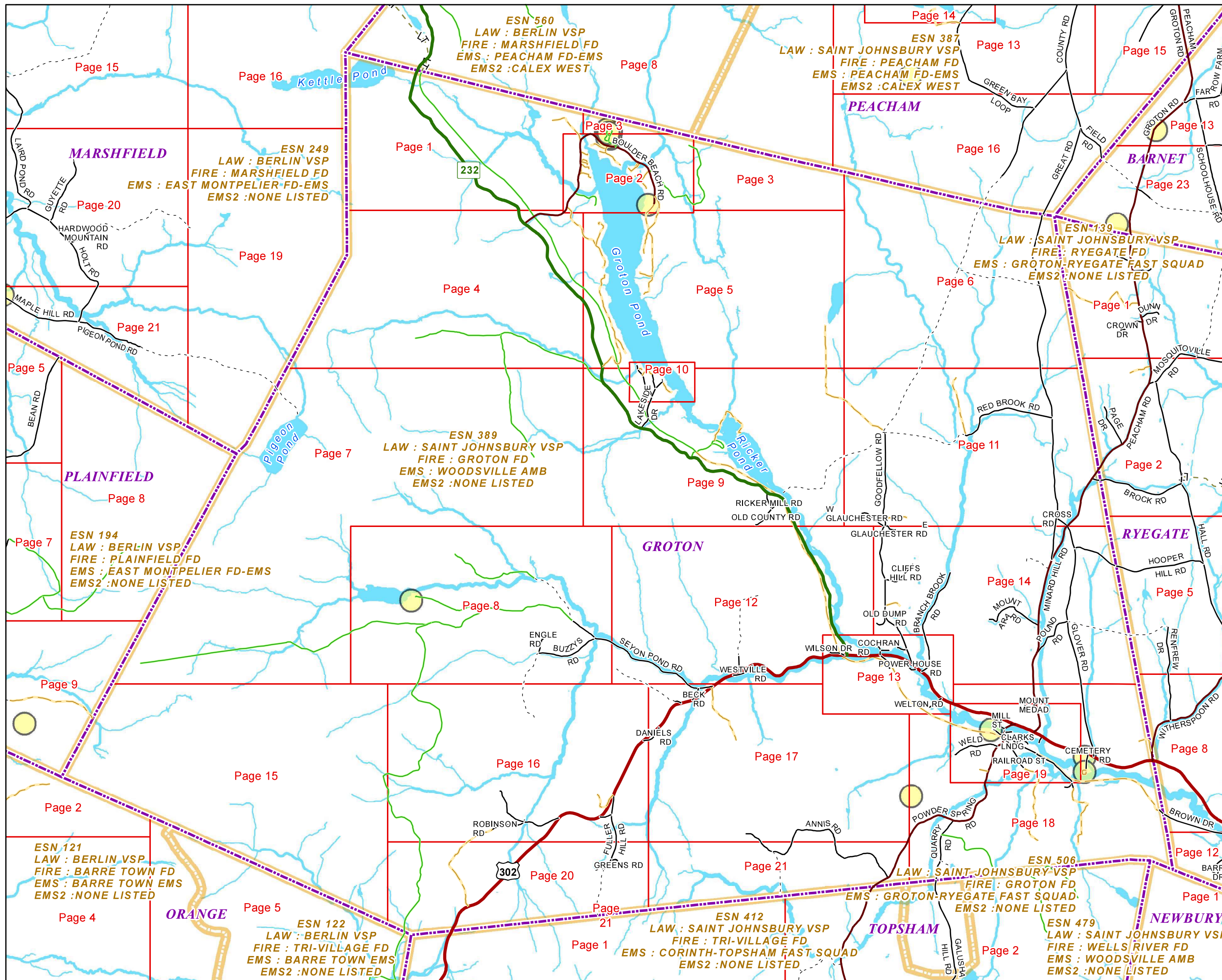
Disclaimer:

This Vermont E9-1-1 MapBook and GIS data is for general reference only. Data layers that appear on the map may or may not be accurate, current or otherwise reliable. The E9-1-1 Board and the State of Vermont make no representations of any kind, including but not limited to the warranties of merchantability or fitness for a particular use, not are any such warranties to be implied with respect to the GIS data and MapBook.

For Questions/Updates:

Contact VT Enhanced 9-1-1 Board:
Phone: 802-828-4911
Email: e911.info@vermont.gov
Website: e911.vermont.gov



























11/23/2022



























































Legend





























ESITES




























SITETYPE

-  **COMMERCIAL
-  **CULTURAL
-  **EDUCATIONAL
-  **GOVERNMENT
-  **INDUSTRIAL
-  **OTHER COMMERCIAL
-  **PUBLIC GATHERING
-  **UTILITY
-  ABANDONED
-  ACCESS POINT
-  ACCESSORY BARN
-  ACCESSORY BUILDING
-  AIR SUPPORT / MAINTENANCE FACILITY
-  AIR TRAFFIC CONTROL CENTER / COMMAND CENTER
-  AIRPORT TERMINAL
-  AMBULANCE SERVICE
-  AUDITORIUM / CONCERT HALL / THEATER / OPERA HOUSE
-  BANK
-  BOAT RAMP / DOCK
-  BORDER CROSSING
-  BORDER PATROL
-  BREWERY
-  BUS STATION / DISPATCH FACILITY
-  CAMP
-  CAMPGROUND
-  CEMETERY

-  CITY / TOWN HALL
-  COAST GUARD
-  COLLEGE / UNIVERSITY
-  COMMERCIAL CONSTRUCTION SERVICE
-  COMMERCIAL FARM
-  COMMERCIAL GARAGE
-  COMMERCIAL W/RESIDENCE
-  COMMUNICATION BOX
-  COMMUNICATION TOWER
-  COMMUNITY / RECREATION FACILITY
-  CONDOMINIUM
-  COURT HOUSE
-  CUSTOMS SERVICE
-  DAY CARE FACILITY
-  DEVELOPMENT SITE
-  EBS TOWER
-  EMERGENCY PHONE / CALLBOX
-  FAIR / EXHIBITION/ RODEO GROUNDS
-  FERRY TERMINAL / DISPATCH FACILITY
-  FIRE STATION
-  FISH FARM / HATCHERY
-  FITNESS FACILITY
-  FOOD DISTRIBUTION CENTER
-  GAS STATION
-  GATED W/BUILDING
-  GATED W/O BUILDING
-  GOLF COURSE
-  GRAVEL PIT / QUARRY / MINE




















-  GREENHOUSE / NURSERY
-  GROCERY STORE
-  HARBOR / MARINA
-  HAZARDOUS MATERIALS FACILITY
-  HAZARDOUS STORAGE FACILITY
-  HEALTH CLINIC
-  HELIPAD / HELIPOINT / HELISPOT
-  HISTORIC SITE / POINT OF INTEREST
-  HOSPITAL / MEDICAL CENTER
-  HOUSE OF WORSHIP
-  HYDROELECTRIC FACILITY
-  ICE ARENA
-  INSTITUTIONAL RESIDENCE / DORM / BARRACKS
-  LANDFILL
-  LAW ENFORCEMENT
-  LIBRARY
-  LODGING B&B / HOTEL / MOTEL / INN
-  LOOKOUT TOWER
-  LUMBER MILL / SAW MILL
-  MANUFACTURING FACILITY
-  MOBILE HOME
-  MORGUE
-  MULTI-FAMILY DWELLING
-  MUSEUM
-  NATIONAL GUARD /
-  NUCLEAR FACILITY
-  NURSING HOME / LONG TERM CARE
-  OFFICE BUILDING

-  OIL / GAS FACILITY
-  OTHER
-  OTHER RESIDENTIAL
-  OUTPATIENT CLINIC
-  PARK AND RIDE / COMMUTER
-  PHARMACY
-  PICNIC AREA
-  POST OFFICE
-  PRISON / CORRECTIONAL FACILITY
-  PRIVATE AND EXPRESS SHIPPING FACILITY
-  PSAP
-  PUBLIC BEACH
-  PUBLIC TELEPHONE
-  PUBLIC WATER SUPPLY INTAKE
-  PUBLIC WATER SUPPLY WELL
-  PUMP STATION
-  RACE TRACK / DRAGSTRIP
-  RAILROAD STATION
-  RESIDENTIAL FARM
-  REST STOP / ROADSIDE PARK
-  RESTAURANT
-  RETAIL FACILITY
-  RV HOOKUP
-  SCHOOL K / 12
-  SEASONAL HOME
-  SHOOTING RANGE
-  SINGLE FAMILY DWELLING
-  SKI AREA / ALPINE





-  SOLAR FACILITY
-  SPORTS ARENA /
-  STATE CAPITOL
-  STATE GARAGE
-  STATE GOVERNMENT FACILITY
-  STATE PARK
-  STORAGE UNITS
-  SUBSTATION
-  SUGARHOUSE
-  TEMPORARY STRUCTURE
-  TOWN GARAGE
-  TOWN OFFICE
-  TRAILHEAD
-  TRANSFER STATION
-  UNKNOWN
-  US FOREST FACILITY
-  US GOVERNMENT FACILITY
-  UTILITY POLE W/PHONE
-  VETERINARY HOSPITAL / CLINIC
-  VISITOR / INFORMATION CENTER
-  WAREHOUSE
-  WASTE / BIOMASS FACILITY
-  WASTEWATER TREATMENT PLANT
-  WATER TANK
-  WATER TOWER
-  WIND FACILITY / WIND TOWER
-  YOUTH CAMP

Legend

Roads

-  Interstate Highway
-  US Highway
-  State Highway
-  Town Highway Class 1
-  Town Highway Class 2
-  Town Highway Class 3
-  Town Highway Class 4
-  Private
-  Driveway
-  Discontinued Road
-  Legal Trail
-  Ferry
-  Military - no public access
-  National Forest Highway
-  State Forest Highway
-  Proposed
-  Rivers
-  Driveways
-  Railroad

Hydrants

-  Drafting Site
-  Dry Hydrant
-  Municipal Hydrant
-  Pressurized Hydrant

Townline





Emergency Service Zones



FootPrints

-  Airport
-  Solar Field
-  Alpine Trail Easiest
-  Alpine Trail Intermediate
-  Alpine Trail Advanced
-  Alpine Trail Expert
-  Alpine Glade Marked
-  Alpine Glade Not Marked
-  Building
-  Farm
-  Golf Course
-  Quarry
-  Park
-  Shopping Center
-  Stadium/Arena
-  Other

Addressing Error

-  Orange - Duplicated Addressed Building
-  Yellow - Unnumbered Building

GROTON Road Name Index

ROAD NAMES	PAGES(S)
ANNIS RD	17
BEALINE DR	2
BEAVER BROOK RD	4,5
BECK RD	17
BIG DEER SFH	2
BIRCHWOOD LN	11
BOULDER BEACH RD	2,4
BRANCH BROOK RD	14
BROCK RD	2
BROWN DR	18
BUZZYS RD	8
CEMETERY RD	18
CHECCHI ST	19
CLARKS LNDG	19
CLIFFS HILL RD	14
COAL KILN RD	13
COCHRAN RD	13
COLDWATER BROOK RD	2
COONS COR	2
CROSS RD	11
DANIELS RD	16
DARLING DR	11
DEPOT BROOK RD	7
DEPOT FLT	19
DUCKETT DR	2
E GLAUCHESTER RD	11

ROAD NAMES	PAGES(S)
ENGLE RD	8
FLAG ST	19
FRENCH RD	10
FROST DR	2
FULLER HILL RD	16,20
GLOVER RD	11,14
GOODFELLOW RD	11,13,14
GOUDY RD	16
GREAT RD	6,11
GREENS RD	20
GREENWOOD DR	10
GRIMES ACRES RD	20
HART DR	17
HARV ORR RD	6
HEATH BROOK RD	16
HEATH HILL RD	14
HI GOODWIN RD	12
HOOPER DR	2
HOOPER HILL RD	14
HOOT HOLLER RD	5
HOSMER BROOK DR	2
JACK FROST DR	10
JOHNSON DR	2
KANE DR	16
LAKESIDE DR	9,10
LEVI POND RD	5

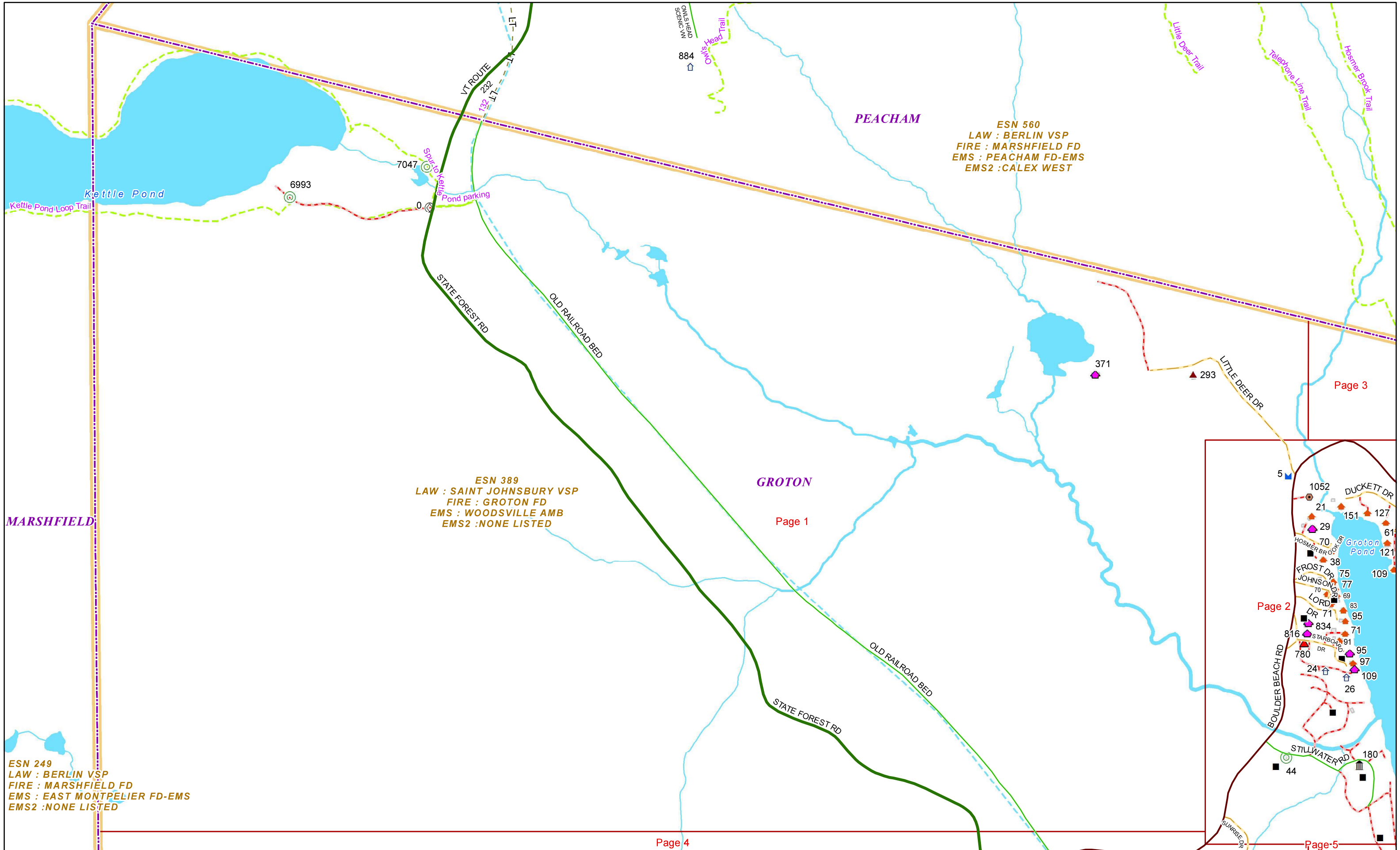
ROAD NAMES	PAGES(S)
LITTLE DEER DR	2
LITTLE ITALY RD	18,19
LOG PILE LN	2
LORD DR	2
MILL ST	19
MINARD HILL RD	2,11,14,18
MOOSE RUN DR	16
MOUNT ARA RD	14
MOUNT MEDAD	18
MOUNTAIN VIEW DR	19
N COUNTY RD	6,11
OLD COUNTY RD	9
OLD DUMP RD	14
OLD RAILROAD BED	5,8,9,13,18
PARK ST	19
PIGEON POND RD	7
PINE MOUNTAIN RD	36
PINE ST	18
POND VIEW LN	10
POUND RD	14
POWDER SPRING RD	17,18,19,21
POWER HOUSE RD	13
QUARRY RD	18
RAILROAD ST	19
RED BROOK RD	11
RICKER MILL RD	9

GROTON Road Name Index

ROAD NAMES	PAGES(S)
RICKER POND CAMPGROUND	9
RICKER POND FOOT TRL	9
RIVER ST	19
ROBINSON RD	16
RUFF HILL RD	13
S BRANCH RD	8
S COUNTY RD	9
S SUNRISE DR	5
SAWMILL DR	10
SAYERS RD	14
SCOTT HWY	12,13,16,17,18,19,20
SEYON POND RD	8,17
SFH 28	18
SIGNAL MOUNTAIN RD	7,8
SNUG HBR	19

ROAD NAMES	PAGES(S)
SPOOR DR	2
STARBOARD DR	2
STATE FOREST RD	5,8,9
STEWART DR	18
STILLWATER RD	2
SUNRISE DR	2,5
SUNSET TRL	2,5
TANNERY BROOK RD	19
TINKHAM RD	13
TOWN HWY 27	8
TOWN HWY 36	21
TWIN BROOKS RD	11
UTTERO LN	16
VANCE RD	13
W COLDWATER BROOK RD	2

ROAD NAMES	PAGES(S)
W GLAUCHESTER RD	11
W WITHERSPOON DR	8
WEBBER RD	18
WELCH RD	12,17
WELD RD	19
WELTON RD	13
WEST SHORE DR	5
WEST SHORE DR EXT	5
WESTVILLE RD	12
WILL GOODWIN RD	15
WILLOW LN	14
WILSON DR	13
WINDSOR LN	19
WINDY DR	5



Page 3

Page 1

Page 2

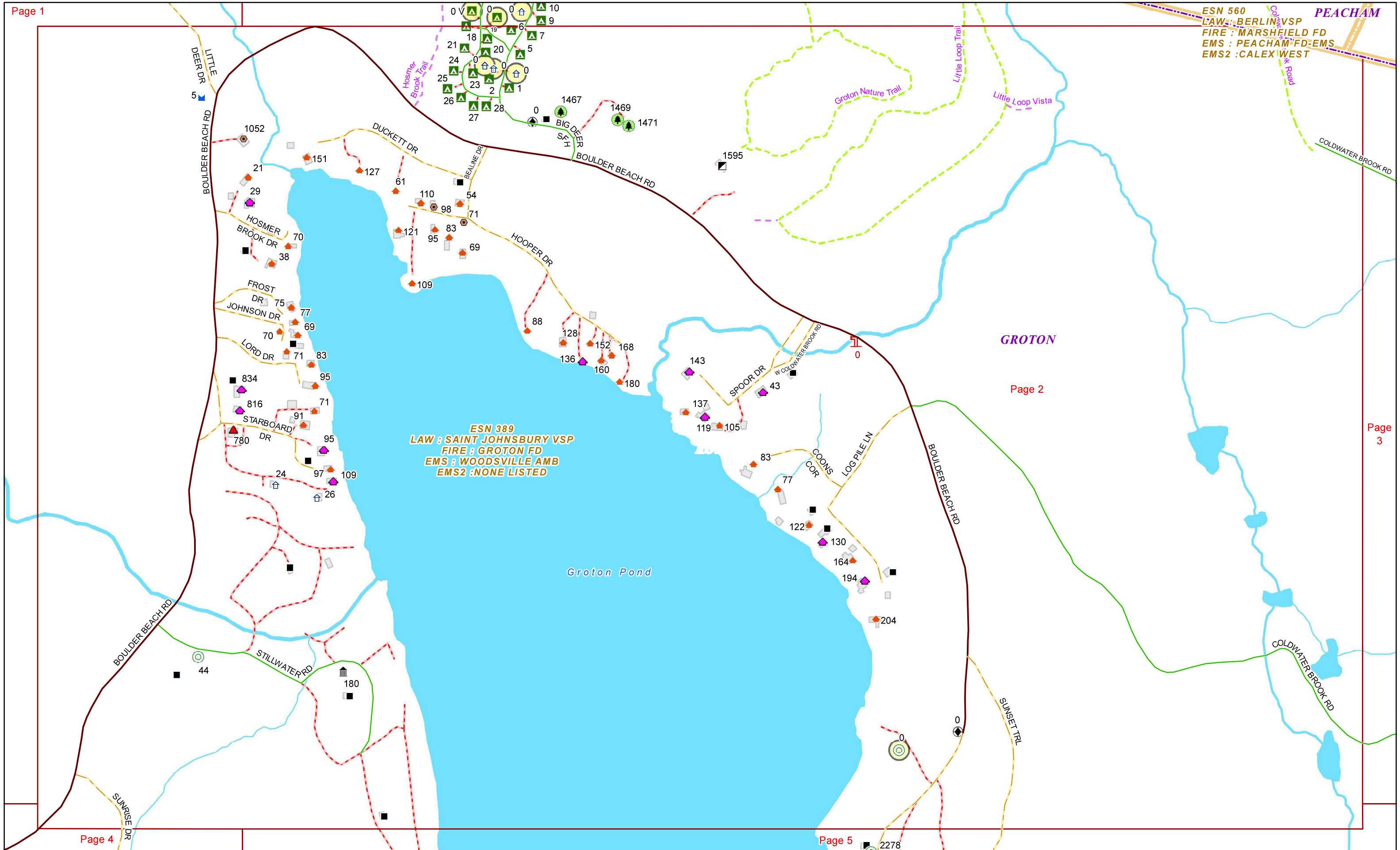
Page 4

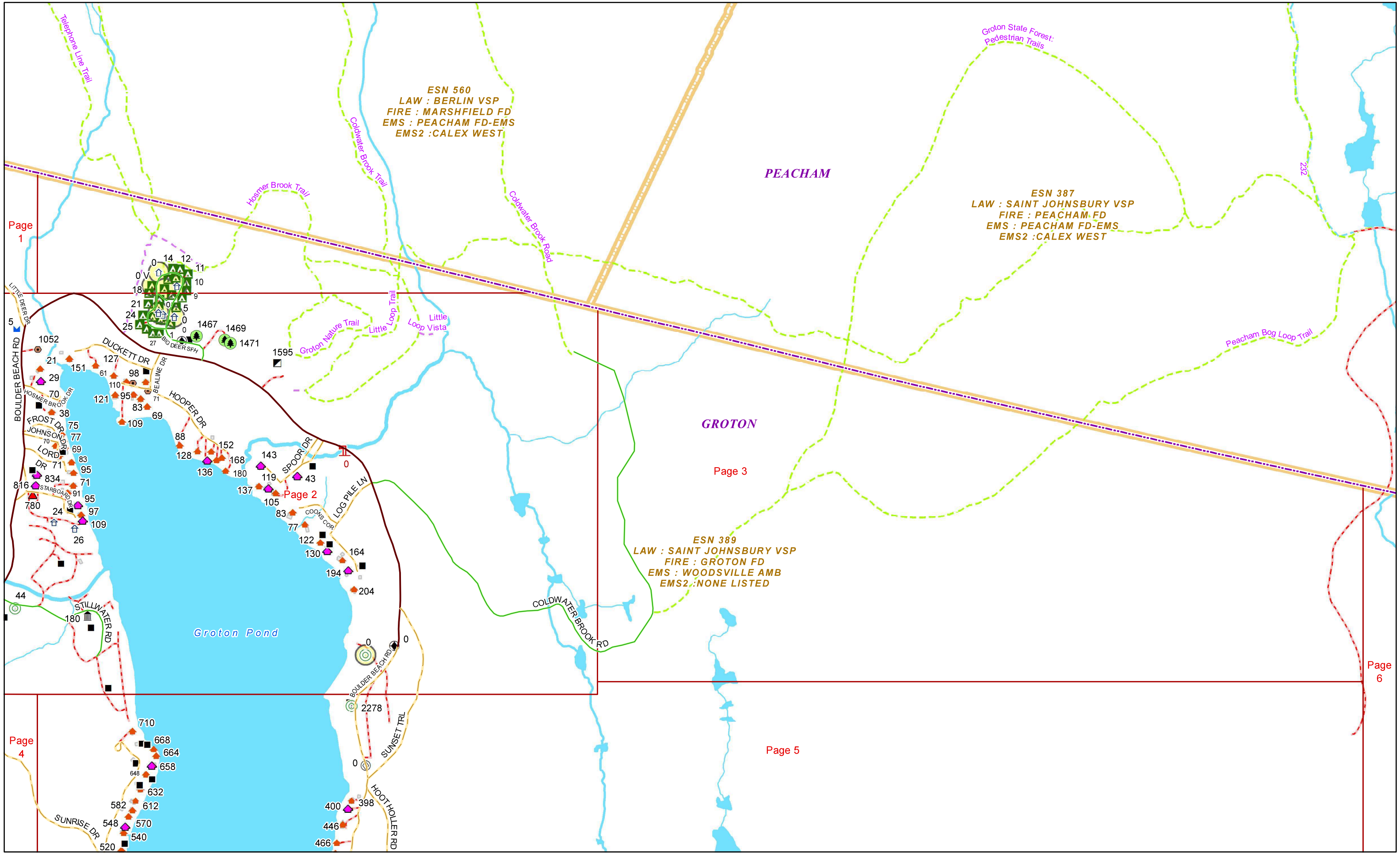
Page 5

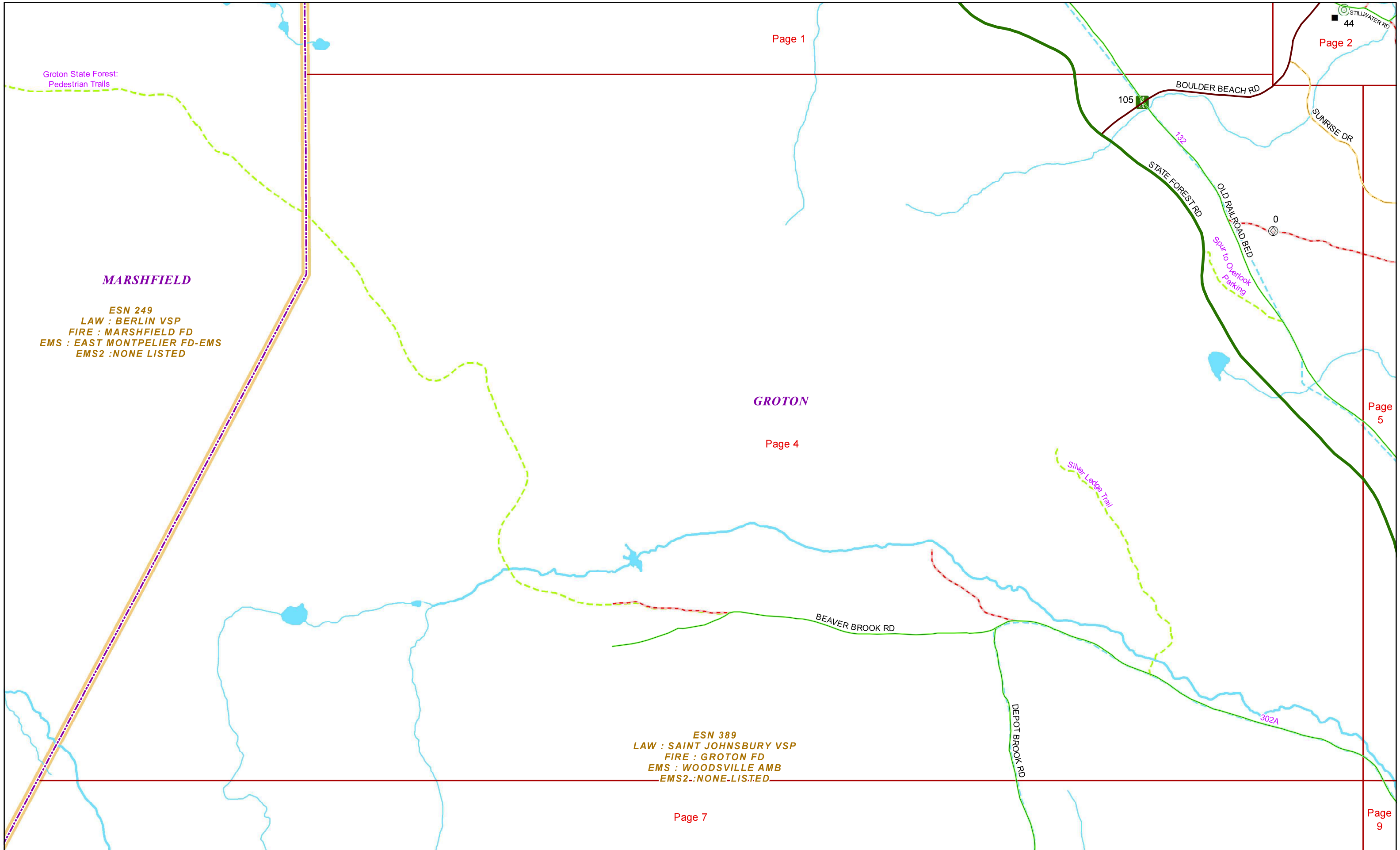


ESN 560
LAW : BERLIN VSP
FIRE : MARSHFIELD FD
EMS : PEACHAM FD EMS
EMS2 : CALEX WEST

PEACHAM







Page 1

Page 2

Page 5

GROTON

Page 4

Groton State Forest:
Pedestrian Trails

MARSHFIELD

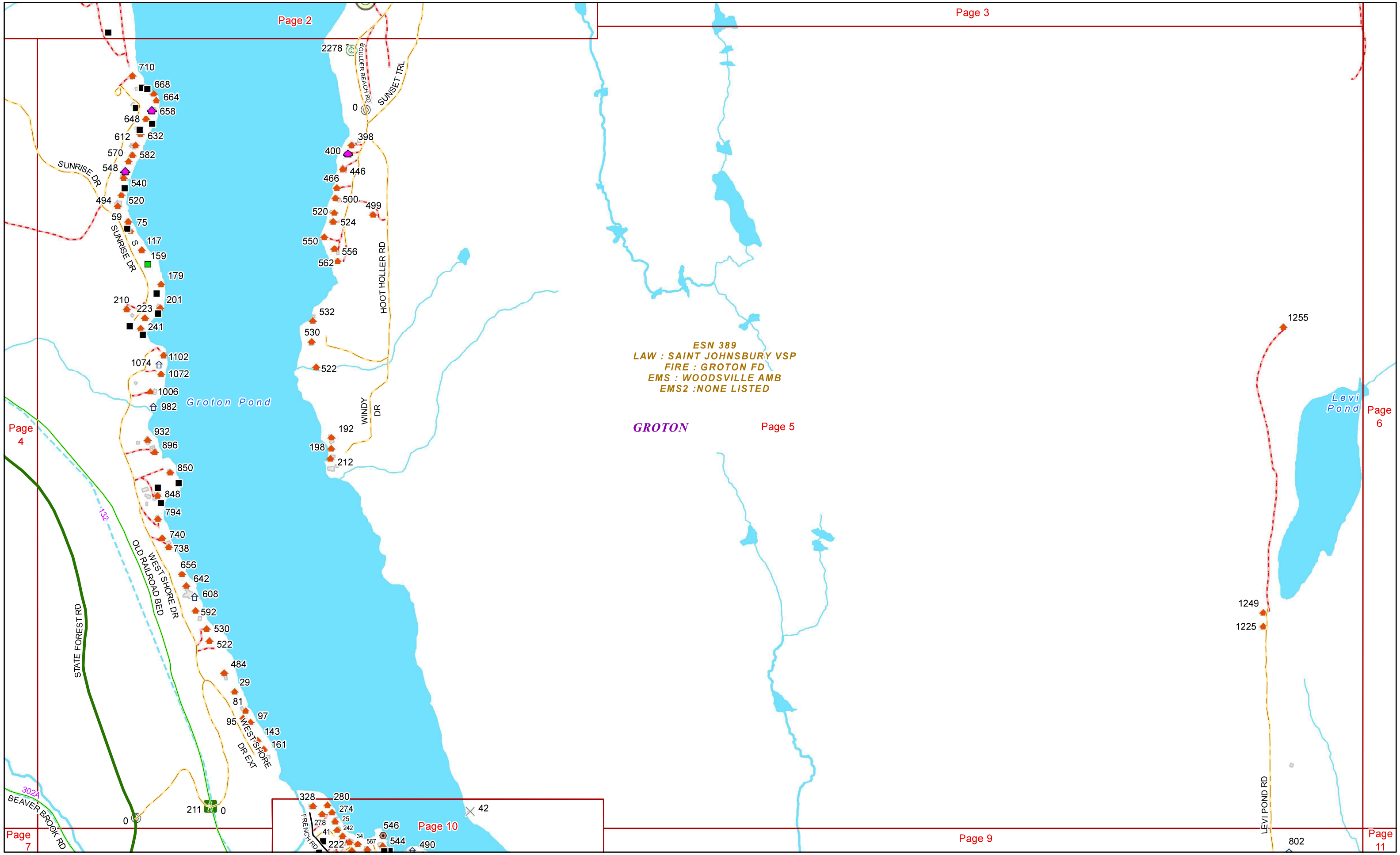
ESN 249
LAW : BERLIN VSP
FIRE : MARSHFIELD FD
EMS : EAST MONTPELIER FD-EMS
EMS2 : NONE LISTED

ESN 389
LAW : SAINT JOHNSBURY VSP
FIRE : GROTON FD
EMS : WOODSVILLE AMB
EMS2 : NONE LISTED

Page 7

Page 9





Page 2

Page 3

Page 4

Page 5

Page 6

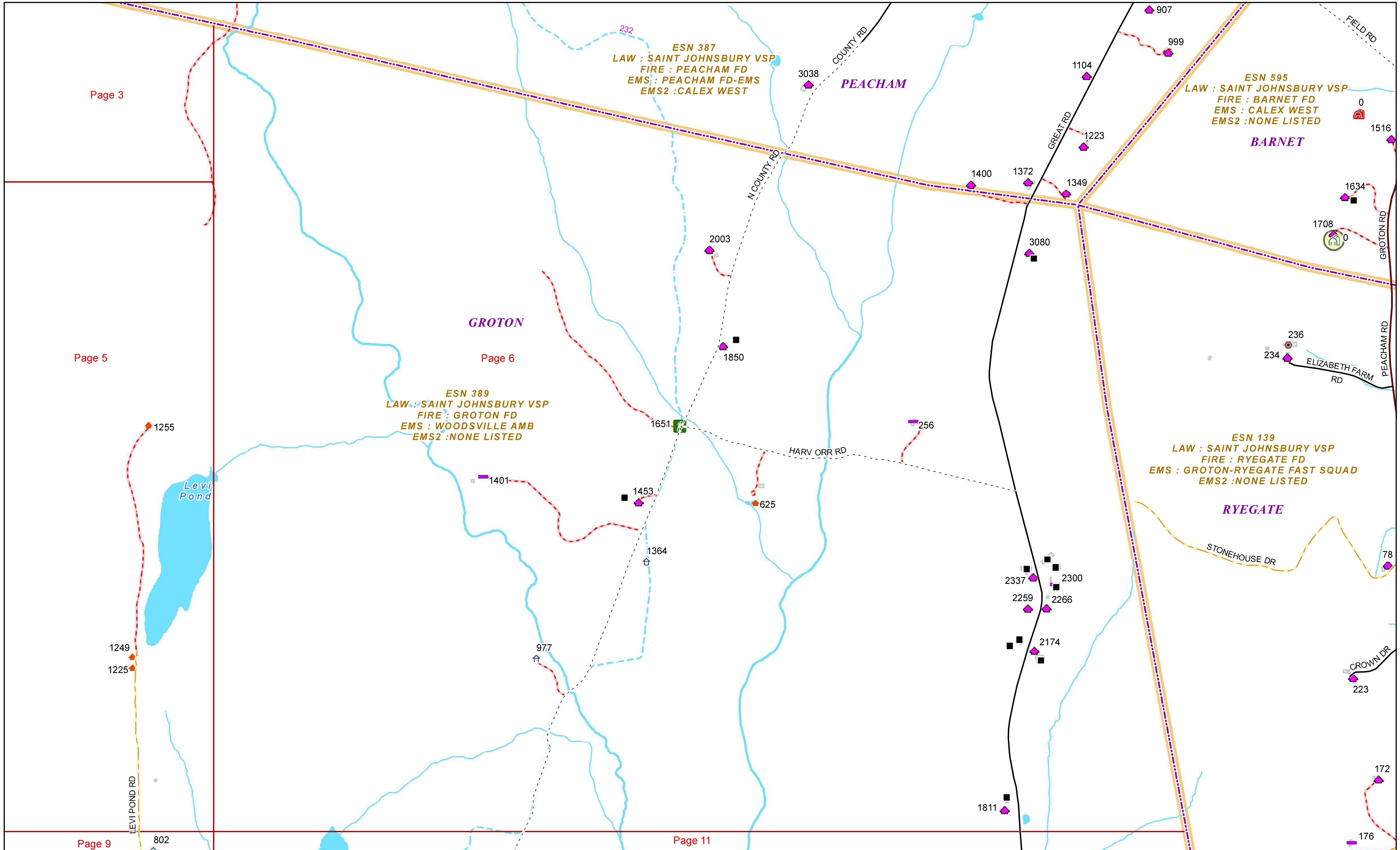
Page 7

Page 10

Page 9

Page 11





Page 3

Page 5

GROTON

Page 6

PEACHAM

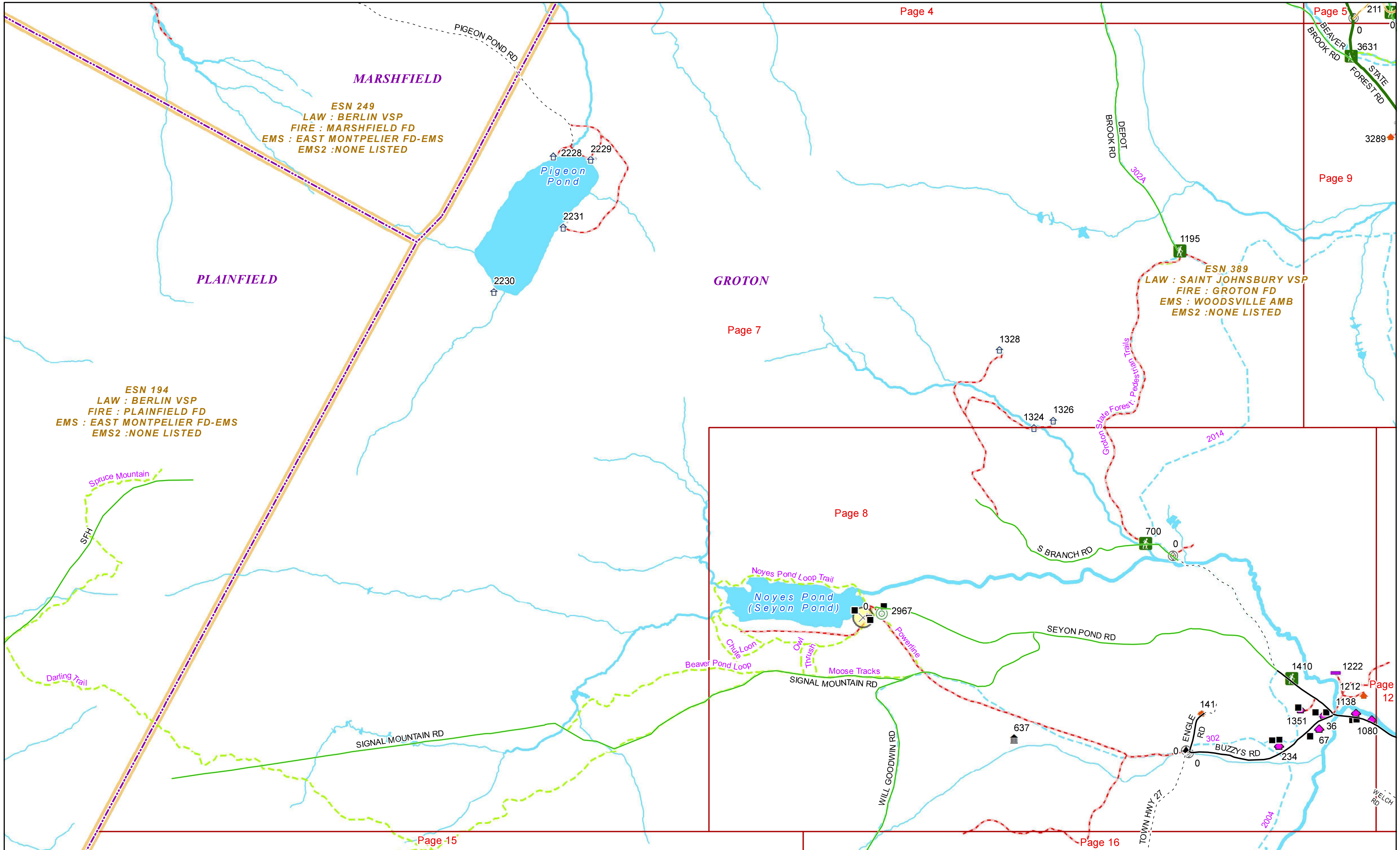
BARNET

RYEGATE

Page 9

Page 11





MARSHFIELD
 ESN 249
 LAW : BERLIN VSP
 FIRE : MARSHFIELD FD
 EMS : EAST MONTPELIER FD-EMS
 EMS2 : NONE LISTED

PLAINFIELD
 ESN 194
 LAW : BERLIN VSP
 FIRE : PLAINFIELD FD
 EMS : EAST MONTPELIER FD-EMS
 EMS2 : NONE LISTED

GROTON
 ESN 389
 LAW : SAINT JOHNSBURY VSP
 FIRE : GROTON FD
 EMS : WOODSVILLE AMB
 EMS2 : NONE LISTED



Page 4

Page 5

Page 9

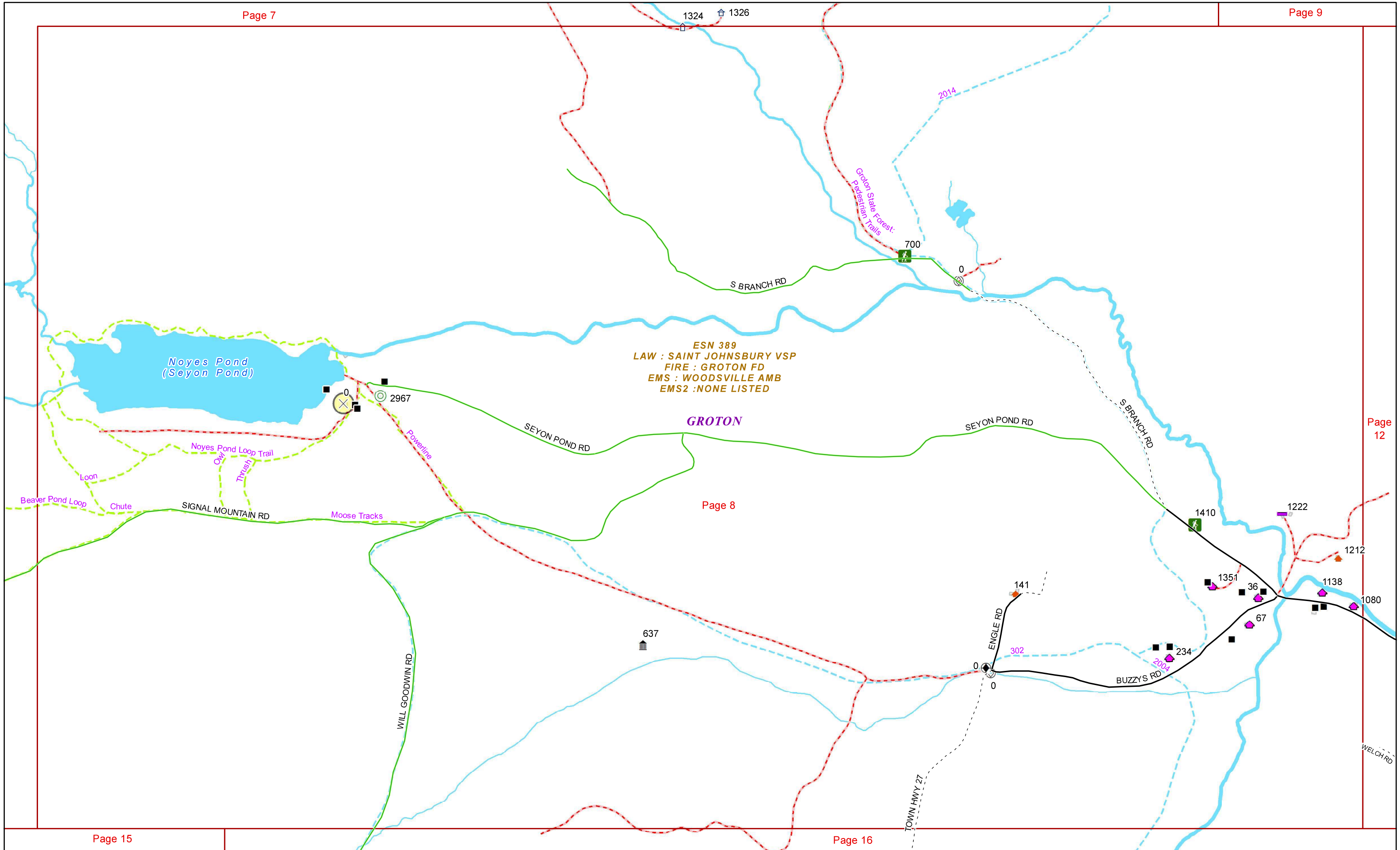
Page 7

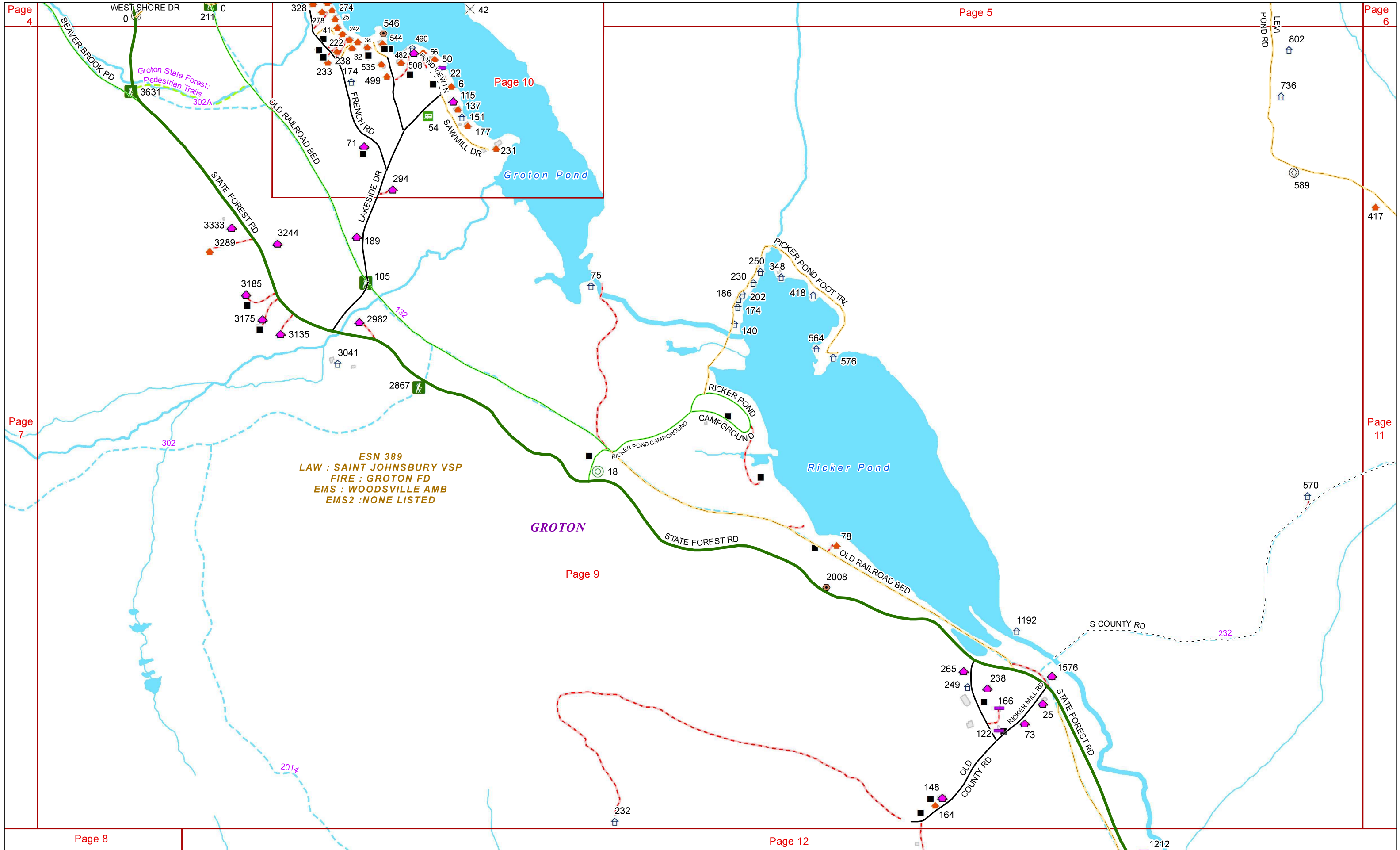
Page 8

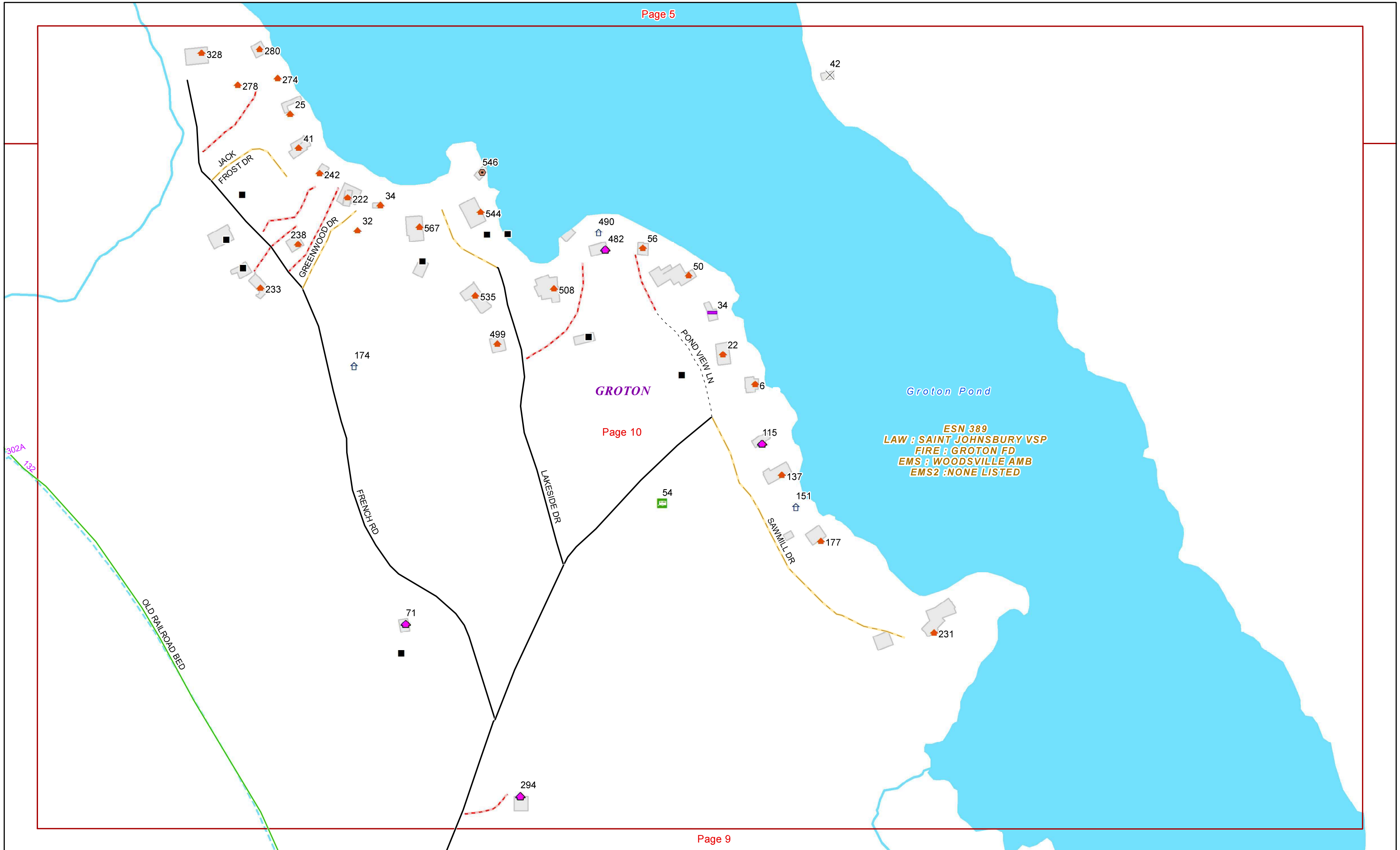
Page 12

Page 15

Page 16







GROTON

Groton Pond

ESN 389
 LAW : SAINT JOHNSBURY VSP
 FIRE : GROTON FD
 EMS : WOODSVILLE AMB
 EMS2 : NONE LISTED

Page 10

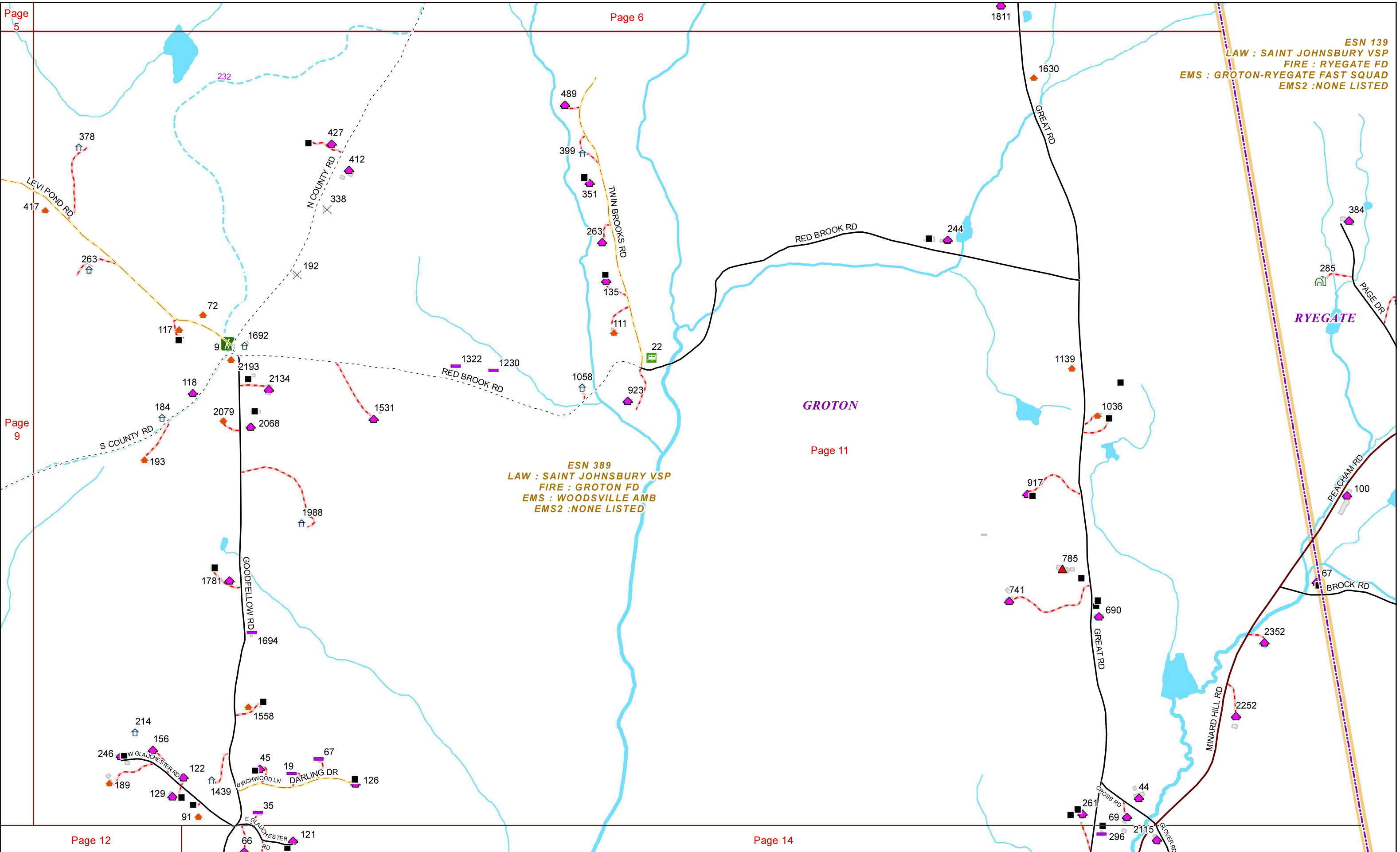


ESN 139
LAW : SAINT JOHNSBURY VSP
FIRE : RYEGATE FD
EMS : GROTON-RYEGATE FAST SQUAD
EMS2 : NONE LISTED

ESN 389
LAW : SAINT JOHNSBURY VSP
FIRE : GROTON FD
EMS : WOODSVILLE AMB
EMS2 : NONE LISTED

GROTON

RYEGATE



1191
1212
1076

977
896
811

764

1079

2014

ESN 389
LAW : SAINT JOHNSBURY VSP
FIRE : GROTON FD
EMS : WOODSVILLE AMB
EMS2 : NONE LISTED

GROTON

Page 12

Page 14

Page 8

1212

1080

901

653

WELCH RD

Page 16

HI GOODWIN RD

165

136

4064

4198

4200

173

4321

229

189

51

HART DR

Page 17

145

SCOTT HWY

27

59

71

3871

3816

3840

3846

SCOTT HWY

3297

3285

3140

3096

3027

2967

Page 13

206

302

78

58

3056

2980

2894

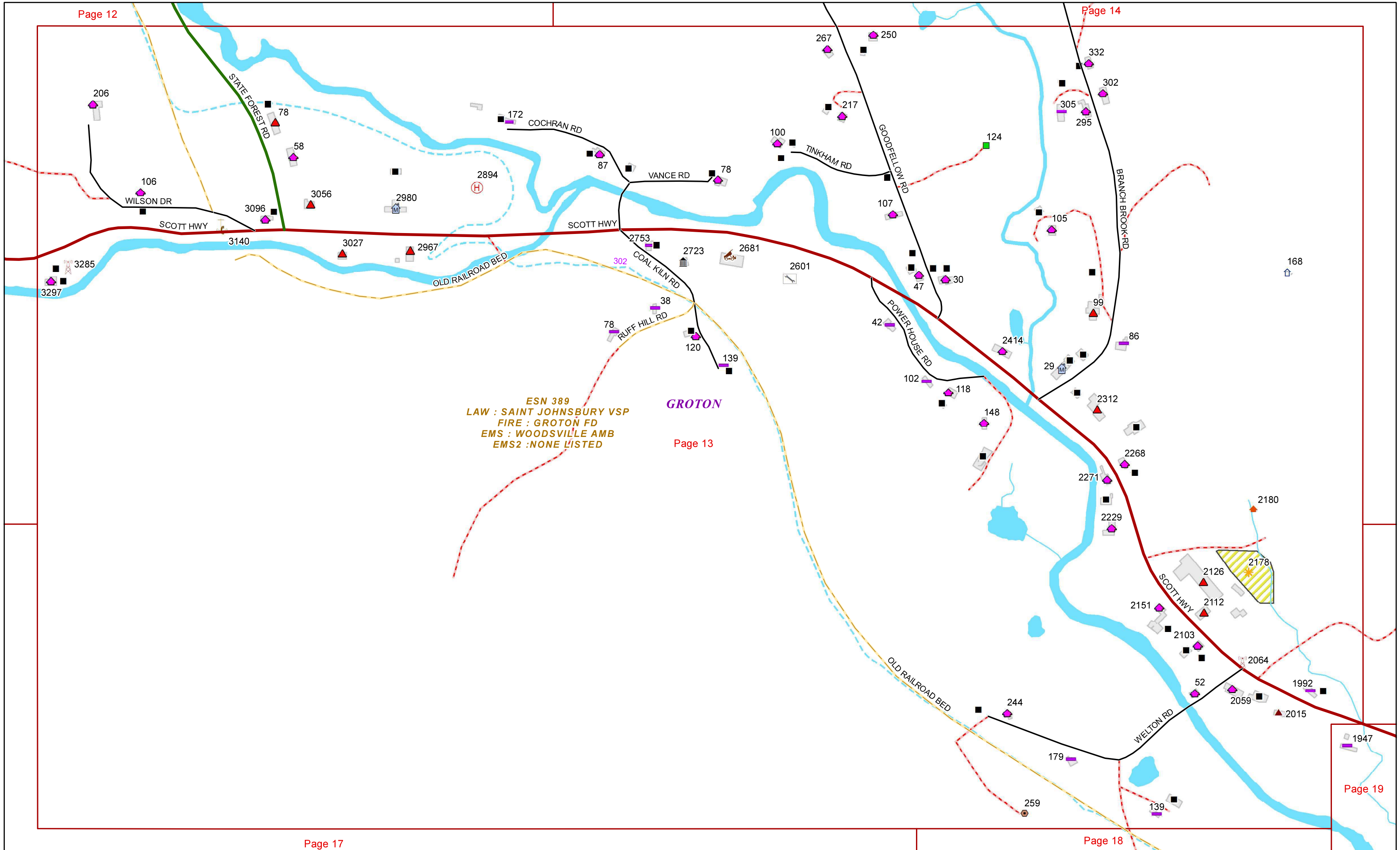
87

COCHRAN

172 RD

78

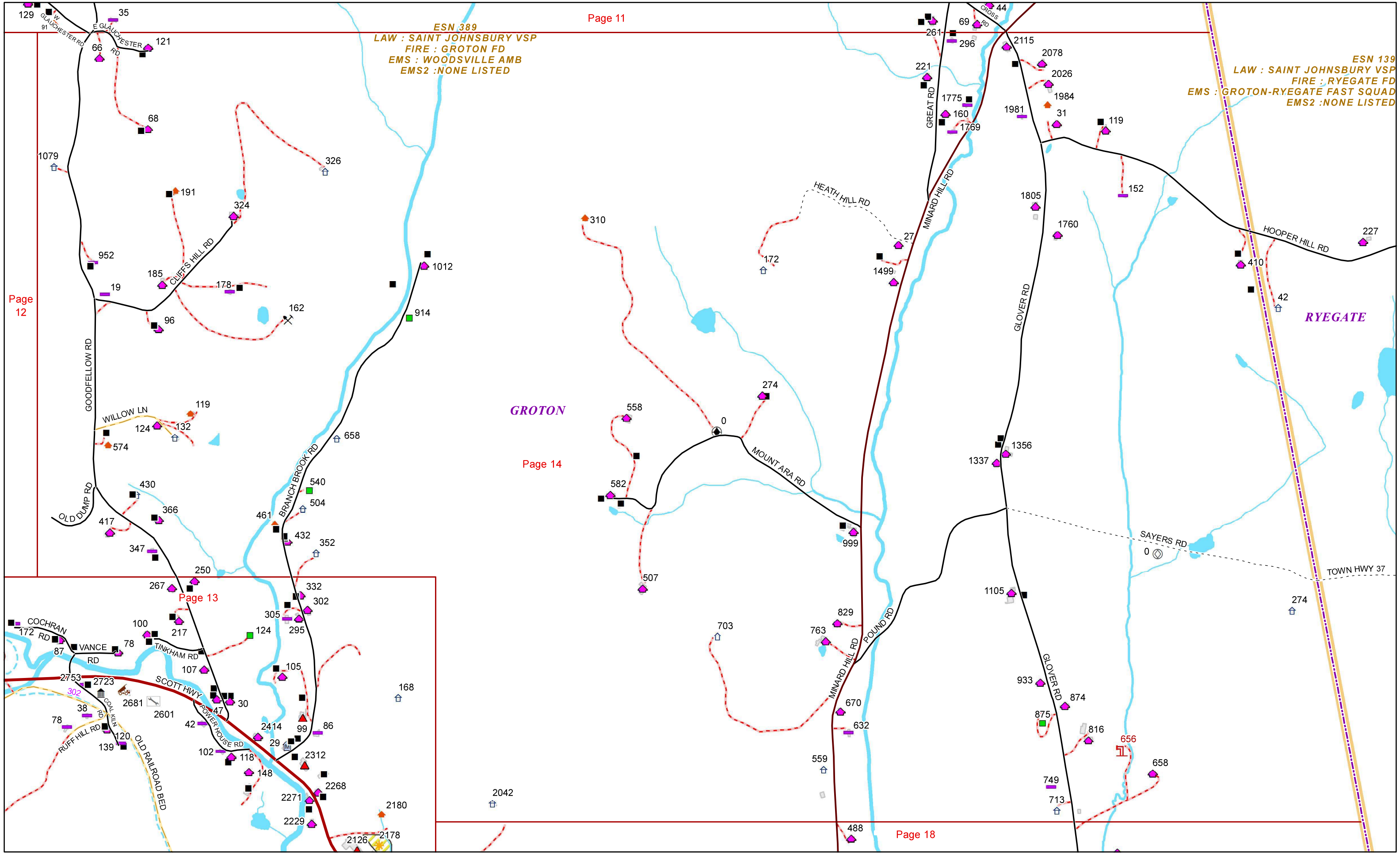




ESN 389
 LAW : SAINT JOHNSBURY VSP
 FIRE : GROTON FD
 EMS : WOODSVILLE AMB
 EMS2 : NONE LISTED

GROTON





ESN 389
LAW : SAINT JOHNSBURY VSP
FIRE : GROTON FD
EMS : WOODSVILLE AMB
EMS2 : NONE LISTED

ESN 139
LAW : SAINT JOHNSBURY VSP
FIRE : RYEGATE FD
EMS : GROTON-RYEGATE FAST SQUAD
EMS2 : NONE LISTED

Page 11

Page 12

GROTON

Page 14

RYEGATE

Page 13

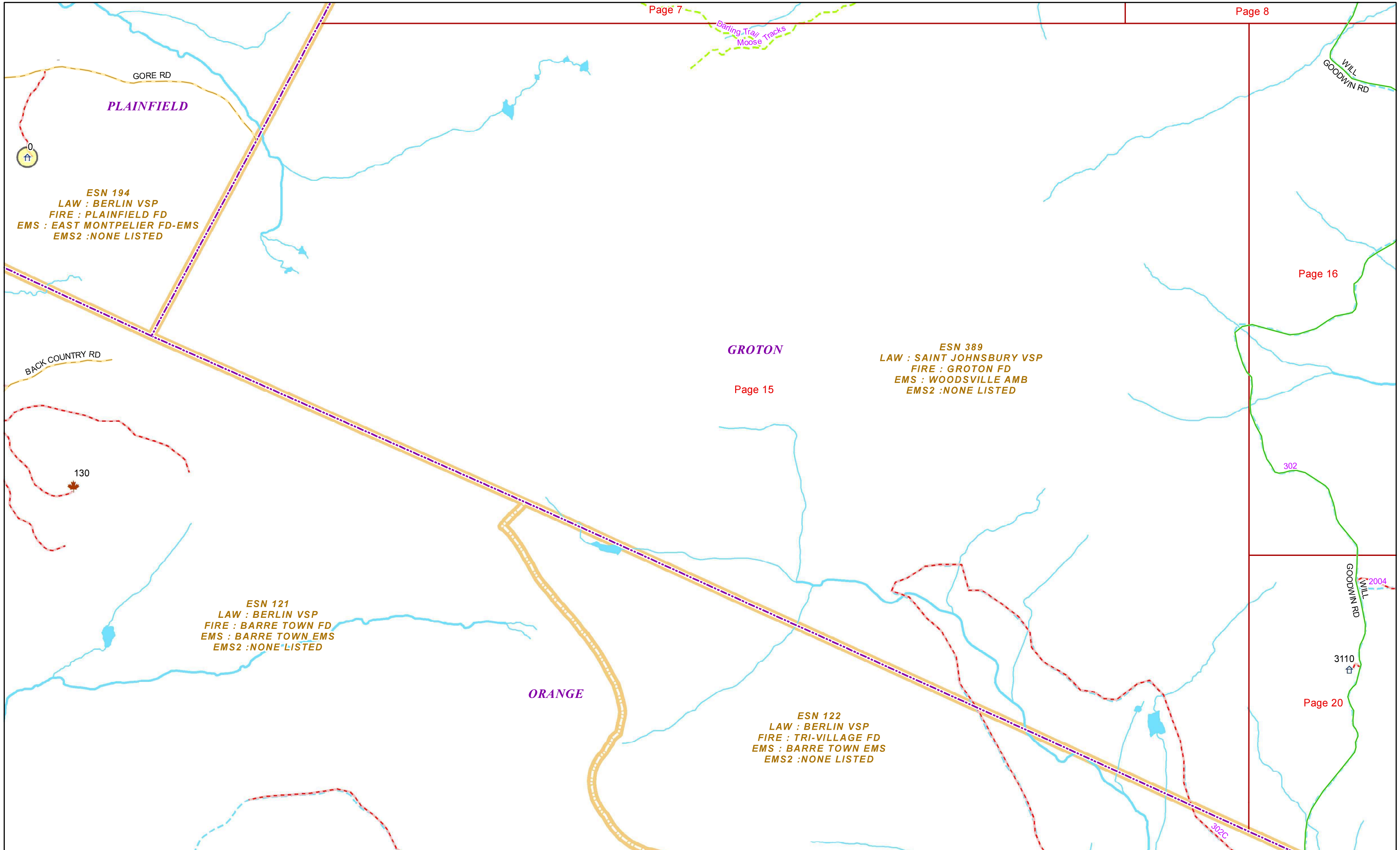
Page 18

Page 14

Date: 11/23/2022

1 in = 811 feet





GROTON

Page 15

ORANGE

ESN 122
 LAW : BERLIN VSP
 FIRE : TRI-VILLAGE FD
 EMS : BARRE TOWN EMS
 EMS2 : NONE LISTED

ESN 389
 LAW : SAINT JOHNSBURY VSP
 FIRE : GROTON FD
 EMS : WOODSVILLE AMB
 EMS2 : NONE LISTED

ESN 194
 LAW : BERLIN VSP
 FIRE : PLAINFIELD FD
 EMS : EAST MONTPELIER FD-EMS
 EMS2 : NONE LISTED

ESN 121
 LAW : BERLIN VSP
 FIRE : BARRE TOWN FD
 EMS : BARRE TOWN EMS
 EMS2 : NONE LISTED



Page 16

Page 20

GORE RD

BACK COUNTRY RD

WILL GOODWIN RD

GOODWIN RD

Darling Trail Tracks
Moose

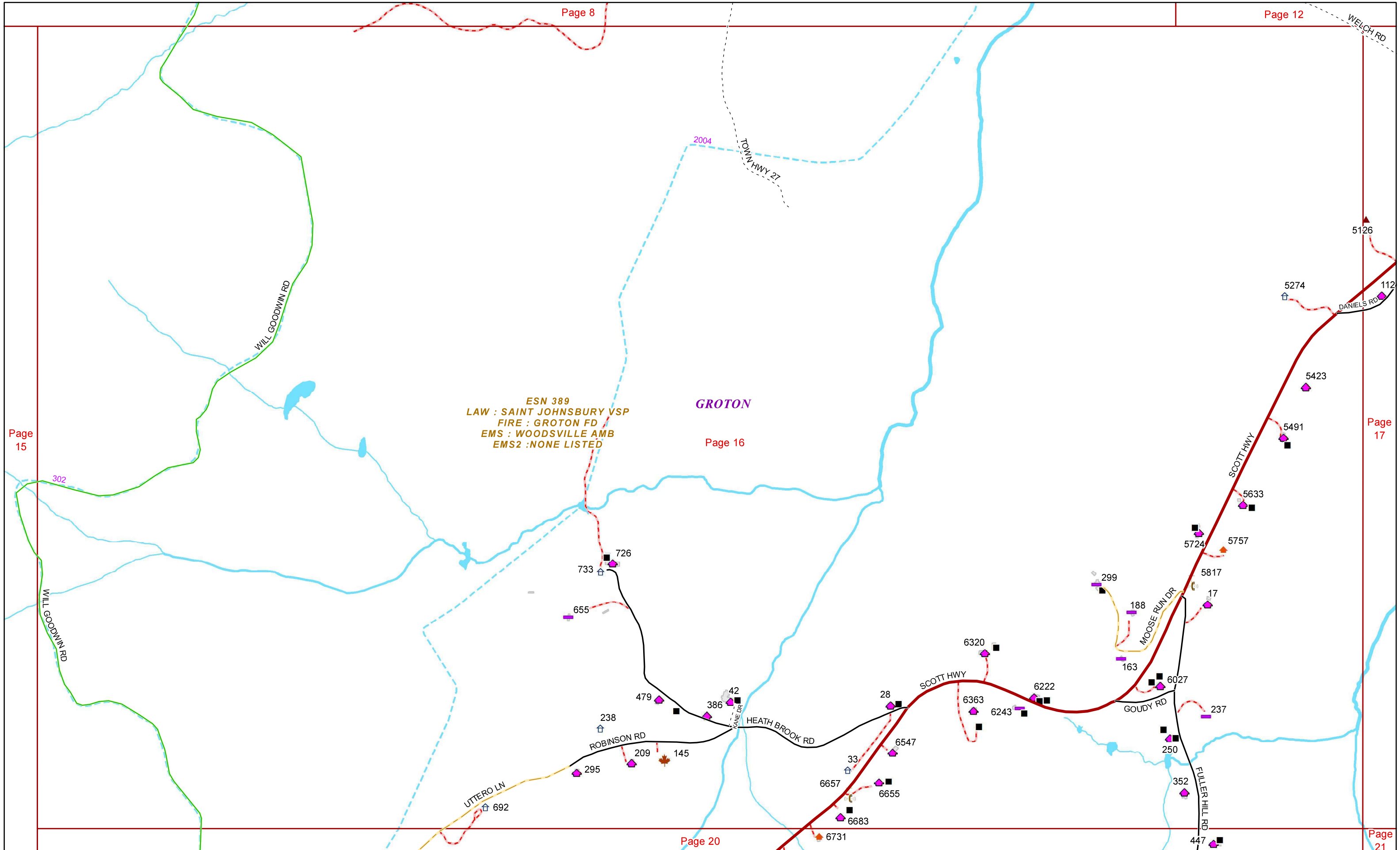
130

302

3110

2004

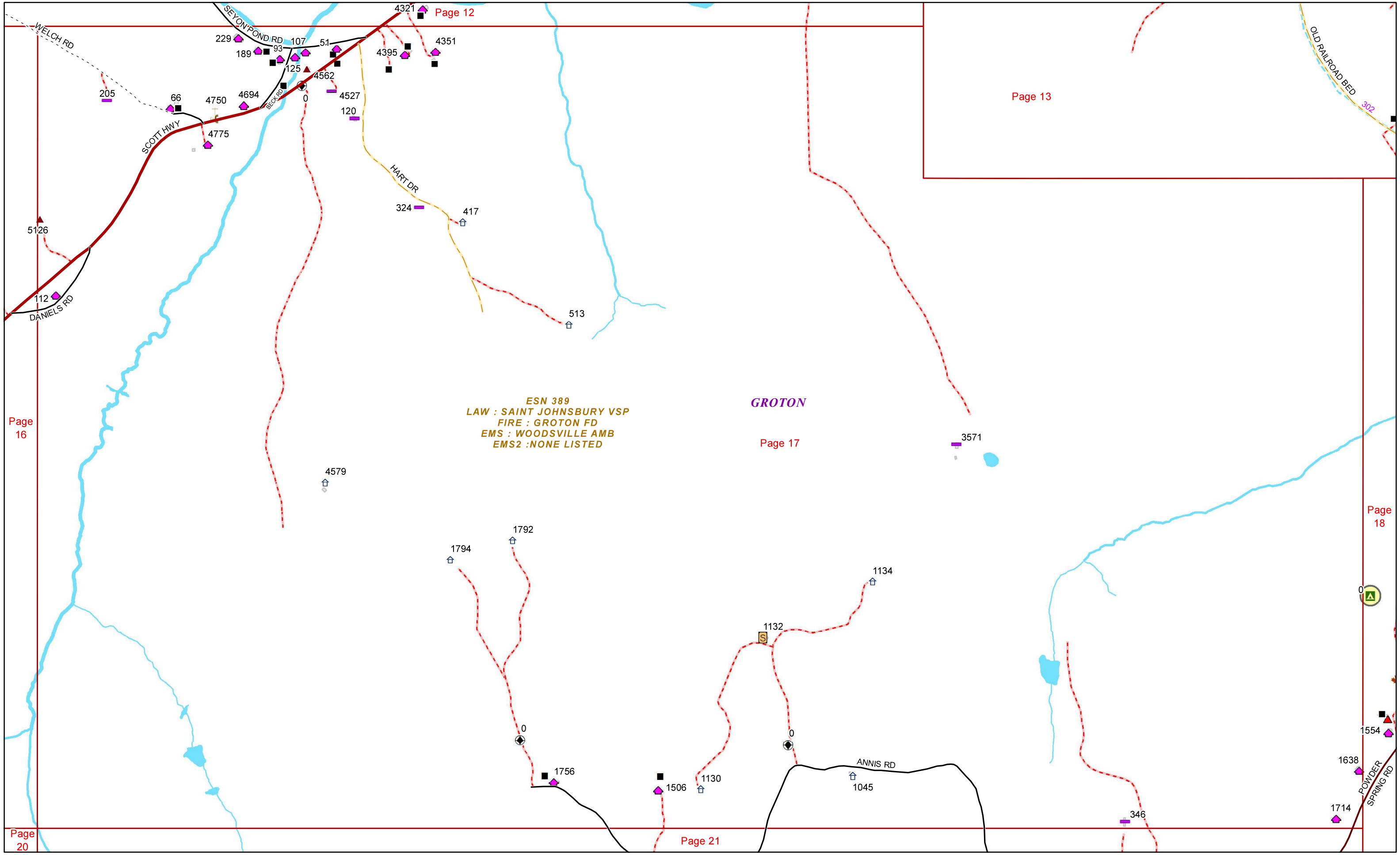
302C



ESN 389
LAW : SAINT JOHNSBURY VSP
FIRE : GROTON FD
EMS : WOODSVILLE AMB
EMS2 : NONE LISTED

GROTON





ESN 389
LAW : SAINT JOHNSBURY VSP
FIRE : GROTON FD
EMS : WOODSVILLE AMB
EMS2 : NONE LISTED

GROTON

Page 16

1794

1792

1756

1506

1130

1132

1134

ANNIS RD

1045

346

1714

1638

1554

0

3571

4579

324

417

513

5126

112

205

66

4750

4694

4775

0

4527

120

229

189

93

107

51

4562

4395

4321

4351

Page 20

Page 21

Page 18

Page 13

Page 17

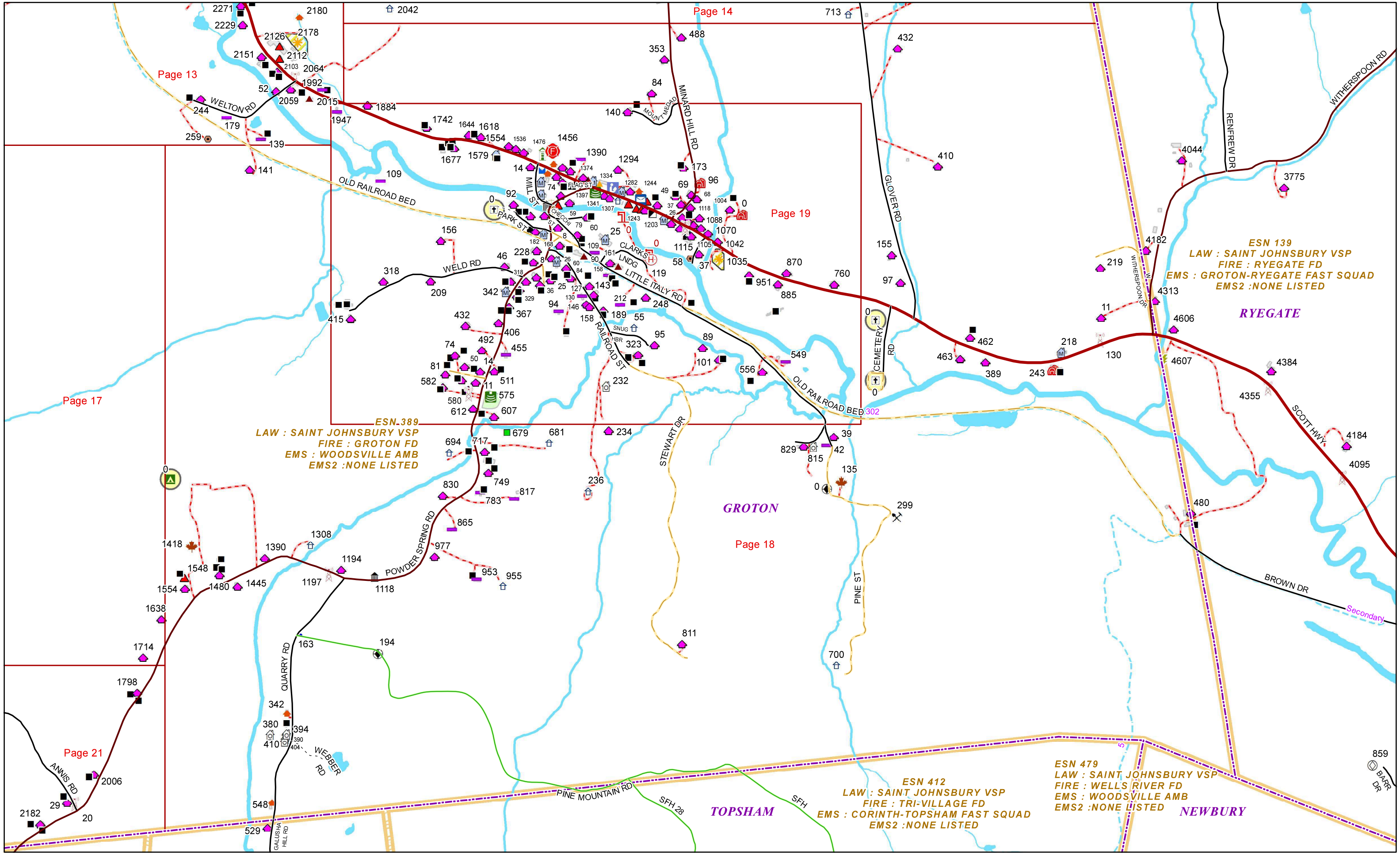
Page 12

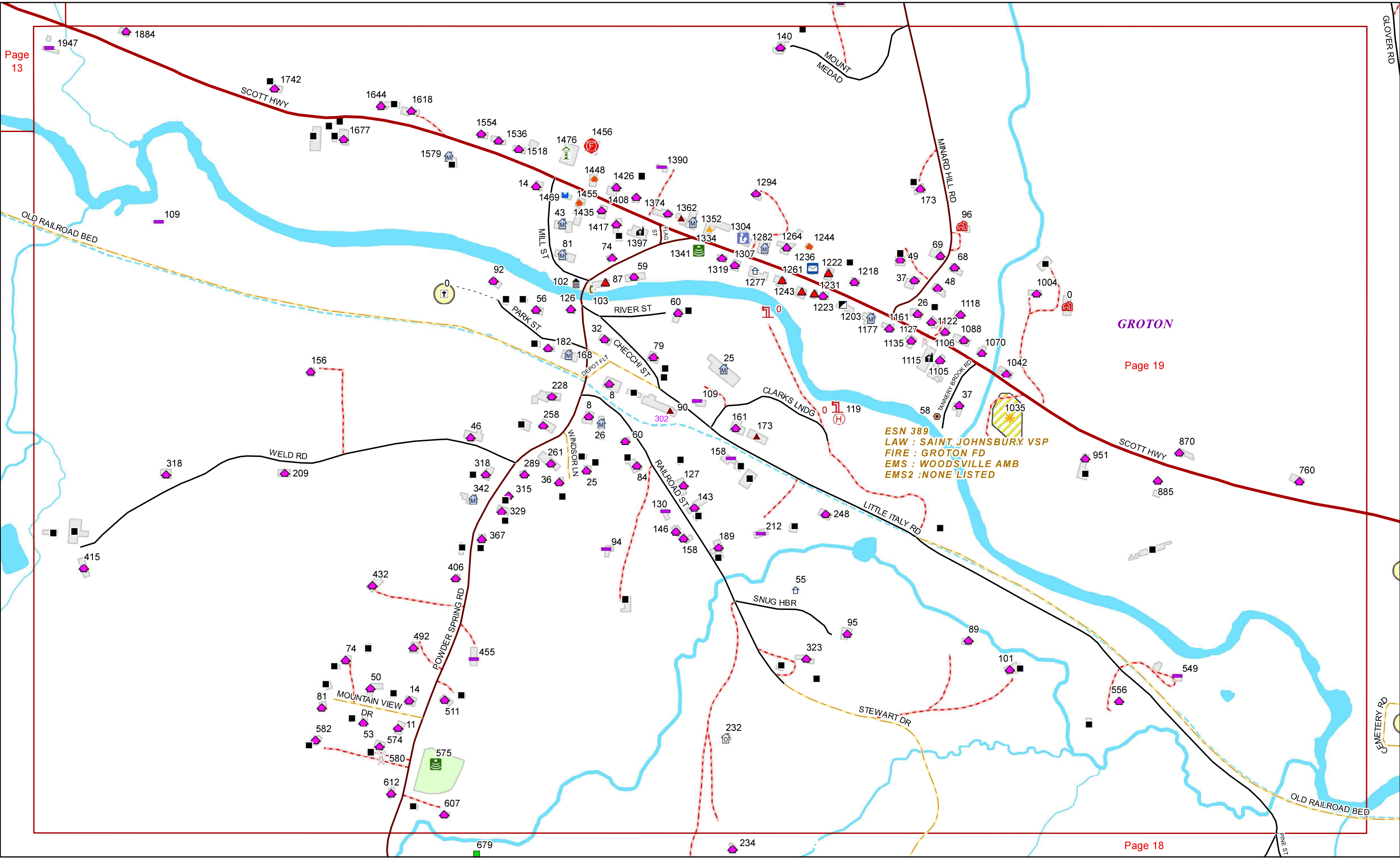
Page 17

Date: 11/23/2022

1 in = 798 feet

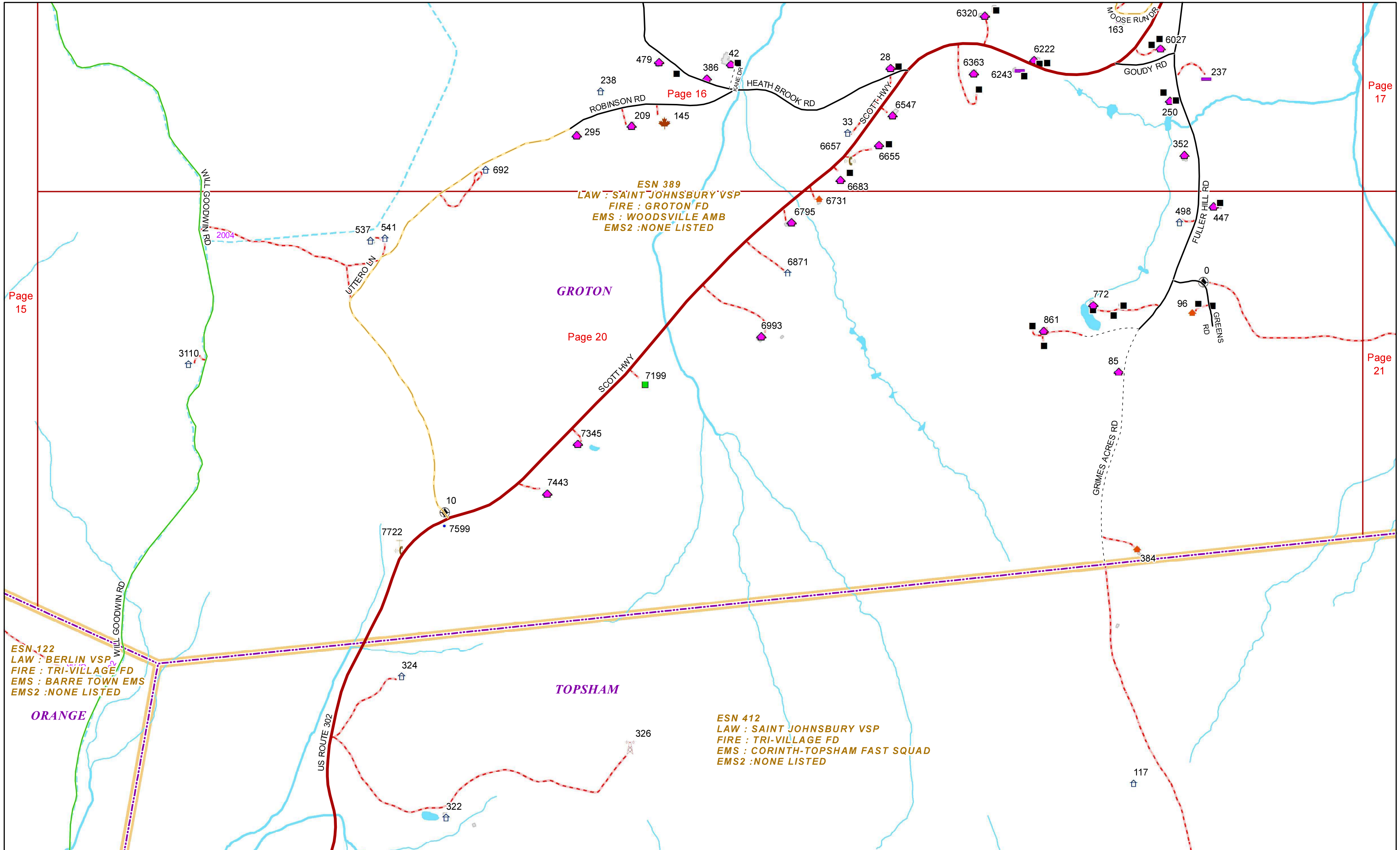


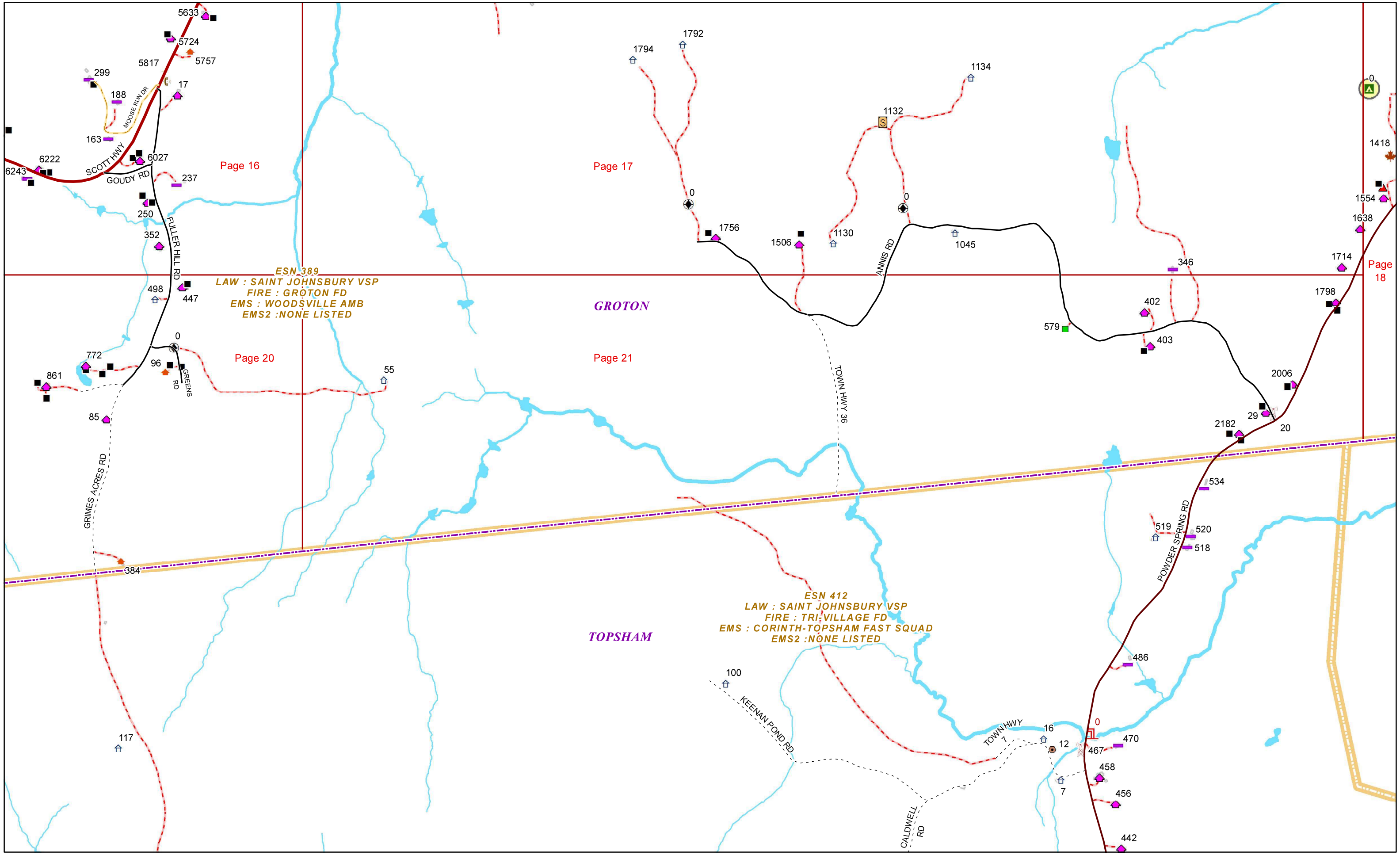




GROTON







Page 16

Page 17

Page 18

Page 20

Page 21

ESN 389
LAW : SAINT JOHNSBURY VSP
FIRE : GROTON FD
EMS : WOODSVILLE AMB
EMS2 : NONE LISTED

GROTON

TOPSHAM

ESN 412
LAW : SAINT JOHNSBURY VSP
FIRE : TRI-VILLAGE FD
EMS : CORINTH-TOPSHAM FAST SQUAD
EMS2 : NONE LISTED

