


VERMONT E9-1-1 MapBook

Guildhall

E9-1-1 MapBook with GIS Data

Use constraints: The 9-1-1 related data layers (Esites, Landmarks, Roads, Driveways, Footprints, Atlas Sheets, ESZ, etc.) were developed and designed for Enhanced 9-1-1 purposes only. The user should understand that the nature of the Enhanced 9-1-1 data layers means they are never complete. **Each municipal government is responsible for maintenance of the E9-1-1 database.** Other data (non-E9-1-1 related) used in the Vermont E9-1-1 MapBook is acquired from the Vermont Center for Geographic Information (VCGI) (vcgi.vermont.gov) and local Regional Planning Commissions.

Disclaimer:

This Vermont E9-1-1 MapBook and GIS data is for general reference only. Data layers that appear on the map may or may not be accurate, current or otherwise reliable. The E9-1-1 Board and the State of Vermont make no representations of any kind, including but not limited to the warranties of merchantability or fitness for a particular use, not are any such warranties to be implied with respect to the GIS data and MapBook.

For Questions/Updates:

Contact VT Enhanced 9-1-1 Board:
 Phone: 802-828-4911
 Email: e911.info@vermont.gov
 Website: e911.vermont.gov



























11/22/2022



























































Legend





























ESITES




























SITETYPE

-  **COMMERCIAL
-  **CULTURAL
-  **EDUCATIONAL
-  **GOVERNMENT
-  **INDUSTRIAL
-  **OTHER COMMERCIAL
-  **PUBLIC GATHERING
-  **UTILITY
-  ABANDONED
-  ACCESS POINT
-  ACCESSORY BARN
-  ACCESSORY BUILDING
-  AIR SUPPORT / MAINTENANCE FACILITY
-  AIR TRAFFIC CONTROL CENTER / COMMAND CENTER
-  AIRPORT TERMINAL
-  AMBULANCE SERVICE
-  AUDITORIUM / CONCERT HALL / THEATER / OPERA HOUSE
-  BANK
-  BOAT RAMP / DOCK
-  BORDER CROSSING
-  BORDER PATROL
-  BREWERY
-  BUS STATION / DISPATCH FACILITY
-  CAMP
-  CAMPGROUND
-  CEMETERY

-  CITY / TOWN HALL
-  COAST GUARD
-  COLLEGE / UNIVERSITY
-  COMMERCIAL CONSTRUCTION SERVICE
-  COMMERCIAL FARM
-  COMMERCIAL GARAGE
-  COMMERCIAL W/RESIDENCE
-  COMMUNICATION BOX
-  COMMUNICATION TOWER
-  COMMUNITY / RECREATION FACILITY
-  CONDOMINIUM
-  COURT HOUSE
-  CUSTOMS SERVICE
-  DAY CARE FACILITY
-  DEVELOPMENT SITE
-  EBS TOWER
-  EMERGENCY PHONE / CALLBOX
-  FAIR / EXHIBITION/ RODEO GROUNDS
-  FERRY TERMINAL / DISPATCH FACILITY
-  FIRE STATION
-  FISH FARM / HATCHERY
-  FITNESS FACILITY
-  FOOD DISTRIBUTION CENTER
-  GAS STATION
-  GATED W/BUILDING
-  GATED W/O BUILDING
-  GOLF COURSE
-  GRAVEL PIT / QUARRY / MINE




















-  GREENHOUSE / NURSERY
-  GROCERY STORE
-  HARBOR / MARINA
-  HAZARDOUS MATERIALS FACILITY
-  HAZARDOUS STORAGE FACILITY
-  HEALTH CLINIC
-  HELIPAD / HELIPORT / HELISPOT
-  HISTORIC SITE / POINT OF INTEREST
-  HOSPITAL / MEDICAL CENTER
-  HOUSE OF WORSHIP
-  HYDROELECTRIC FACILITY
-  ICE ARENA
-  INSTITUTIONAL RESIDENCE / DORM / BARRACKS
-  LANDFILL
-  LAW ENFORCEMENT
-  LIBRARY
-  LODGING B&B / HOTEL / MOTEL / INN
-  LOOKOUT TOWER
-  LUMBER MILL / SAW MILL
-  MANUFACTURING FACILITY
-  MOBILE HOME
-  MORGUE
-  MULTI-FAMILY DWELLING
-  MUSEUM
-  NATIONAL GUARD /
-  NUCLEAR FACILITY
-  NURSING HOME / LONG TERM CARE
-  OFFICE BUILDING

-  OIL / GAS FACILITY
-  OTHER
-  OTHER RESIDENTIAL
-  OUTPATIENT CLINIC
-  PARK AND RIDE / COMMUTER
-  PHARMACY
-  PICNIC AREA
-  POST OFFICE
-  PRISON / CORRECTIONAL FACILITY
-  PRIVATE AND EXPRESS SHIPPING FACILITY
-  PSAP
-  PUBLIC BEACH
-  PUBLIC TELEPHONE
-  PUBLIC WATER SUPPLY INTAKE
-  PUBLIC WATER SUPPLY WELL
-  PUMP STATION
-  RACE TRACK / DRAGSTRIP
-  RAILROAD STATION
-  RESIDENTIAL FARM
-  REST STOP / ROADSIDE PARK
-  RESTAURANT
-  RETAIL FACILITY
-  RV HOOKUP
-  SCHOOL K / 12
-  SEASONAL HOME
-  SHOOTING RANGE
-  SINGLE FAMILY DWELLING
-  SKI AREA / ALPINE





-  SOLAR FACILITY
-  SPORTS ARENA /
-  STATE CAPITOL
-  STATE GARAGE
-  STATE GOVERNMENT FACILITY
-  STATE PARK
-  STORAGE UNITS
-  SUBSTATION
-  SUGARHOUSE
-  TEMPORARY STRUCTURE
-  TOWN GARAGE
-  TOWN OFFICE
-  TRAILHEAD
-  TRANSFER STATION
-  UNKNOWN
-  US FOREST FACILITY
-  US GOVERNMENT FACILITY
-  UTILITY POLE W/PHONE
-  VETERINARY HOSPITAL / CLINIC
-  VISITOR / INFORMATION CENTER
-  WAREHOUSE
-  WASTE / BIOMASS FACILITY
-  WASTEWATER TREATMENT PLANT
-  WATER TANK
-  WATER TOWER
-  WIND FACILITY / WIND TOWER
-  YOUTH CAMP

Legend

Roads

-  Interstate Highway
-  US Highway
-  State Highway
-  Town Highway Class 1
-  Town Highway Class 2
-  Town Highway Class 3
-  Town Highway Class 4
-  Private
-  Driveway
-  Discontinued Road
-  Legal Trail
-  Ferry
-  Military - no public access
-  National Forest Highway
-  State Forest Highway
-  Proposed
-  Rivers
-  Driveways
-  Railroad

Hydrants

-  Drafting Site
-  Dry Hydrant
-  Municipal Hydrant
-  Pressurized Hydrant

Townline





Emergency Service Zones



FootPrints

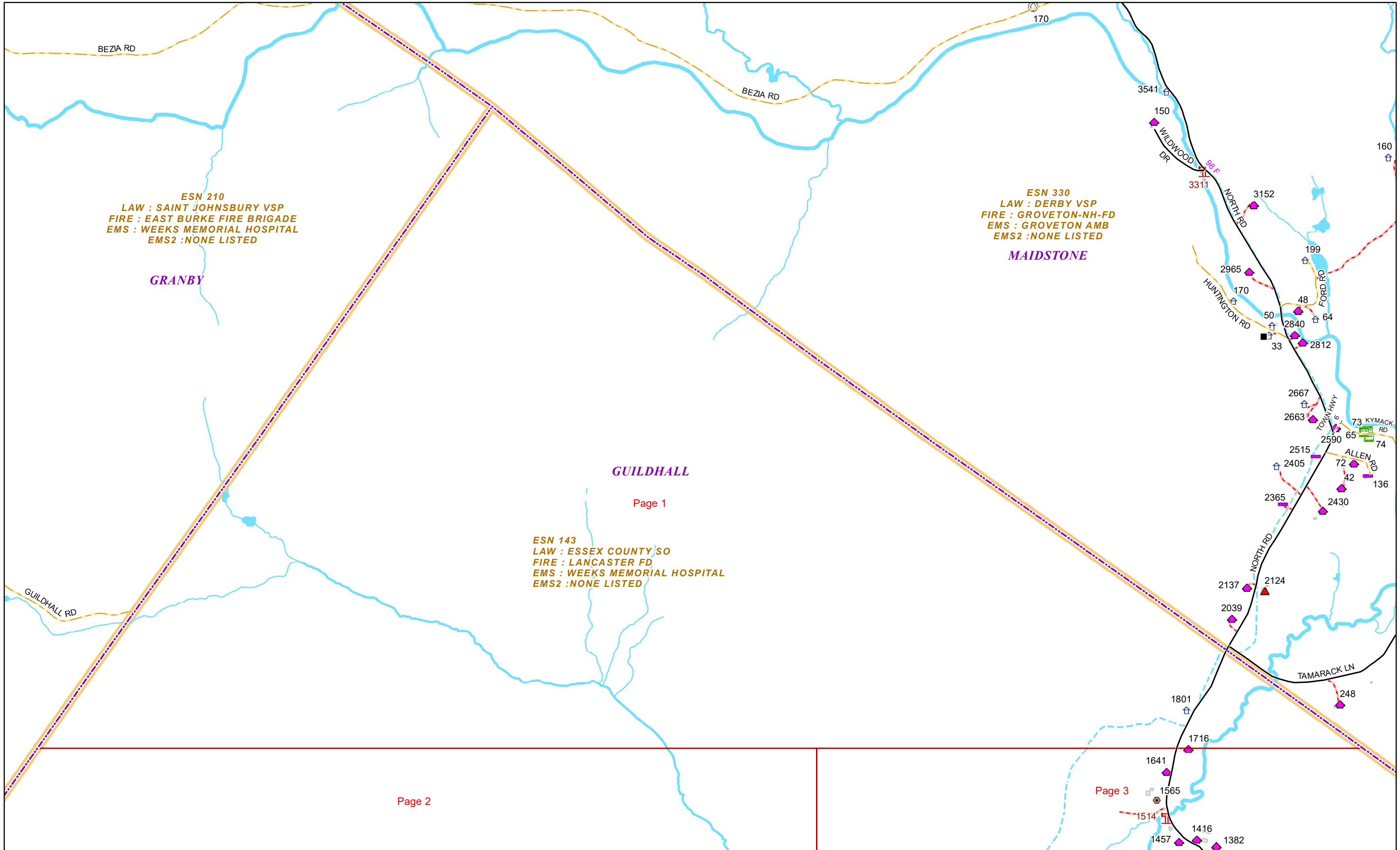
-  Airport
-  Solar Field
-  Alpine Trail Easiest
-  Alpine Trail Intermediate
-  Alpine Trail Advanced
-  Alpine Trail Expert
-  Alpine Glade Marked
-  Alpine Glade Not Marked
-  Building
-  Farm
-  Golf Course
-  Quarry
-  Park
-  Shopping Center
-  Stadium/Arena
-  Other

Addressing Error

-  Orange - Duplicated Addressed Building
-  Yellow - Unnumbered Building

	Community	Low	High	Page
-- B --				
BOUCHER RD	GUILDHALL	1	127	8
BOUCHER RD	GUILDHALL	128	1550	8,10
BREAULT RD	GUILDHALL	1	516	3,7
BRIDGE ST	GUILDHALL	1	36	4
BRIDGE ST	GUILDHALL	37	71	4
BRIDGE ST FRK	GUILDHALL	1	26	4
-- C --				
COURTHOUSE DR	GUILDHALL	1	106	4
-- F --				
FELLOWS RD	GUILDHALL	1	601	11
FELLOWS RD	GUILDHALL	4357	5042	6
FELLOWS RD	GUILDHALL	602	2093	8,10,11
FELLOWS RD	GUILDHALL	2094	3009	8
FELLOWS RD	GUILDHALL	3010	4243	6,8
FELLOWS RD	GUILDHALL	4244	4356	6
-- G --				
GRANBY RD	GUILDHALL	1	752	7
GRANBY RD	GUILDHALL	753	2070	6,7
GRANBY RD	GUILDHALL	2071	3654	2,6
GRANBY RD	GUILDHALL	3655	3922	2
GUILDHALL HILL RD	LUNENBURG	211	482	10
-- L --				
LAMOTTE RD	GUILDHALL	1	614	10
LAMOTTE RD	GUILDHALL	615	2150	8,10
LAMOTTE RD	GUILDHALL	2151	4368	6,8
LANCASTER RD	LUNENBURG	1499	1538	12
-- M --				
MAPLEWOOD FARM RD	GUILDHALL	1	337	7
MAPLEWOOD FARM RD	GUILDHALL	338	1260	6,7,8
MORIN RD	LUNENBURG	1	127	12

	Community	Low	High	Pages
MORIN RD	GUILDHALL	128	1857	10,12
-- N --				
NORTH RD	GUILDHALL	1	1966	1,3,7
-- P --				
PENDRIGH RD	GUILDHALL	1	140	7
-- S --				
SCHOOL RD	GUILDHALL	1	96	4
STONE MOUNTAIN DR	GUILDHALL	1	231	6
-- U --				
UNKNOWN RD	GUILDHALL	1	974	2,5
US ROUTE 2	GUILDHALL	1	1118	12
-- V --				
VT ROUTE 102	GUILDHALL	1	1134	11,12
VT ROUTE 102	GUILDHALL	1135	4984	7,9,11
VT ROUTE 102	GUILDHALL	4985	6058	7
VT ROUTE 102	GUILDHALL	6059	6982	4,7
VT ROUTE 102	GUILDHALL	6983	7684	4
VT ROUTE 102	MAIDSTONE	1	2296	4
-- W --				
WILDERNESS DR	GUILDHALL	1	160	11



ESN 210
 LAW : SAINT JOHNSBURY VSP
 FIRE : EAST BURKE FIRE BRIGADE
 EMS : WEEKS MEMORIAL HOSPITAL
 EMS2 : NONE LISTED

GRANBY

ESN 330
 LAW : DERBY VSP
 FIRE : GROVETON-NH-FD
 EMS : GROVETON AMB
 EMS2 : NONE LISTED

MAIDSTONE

GUILDHALL

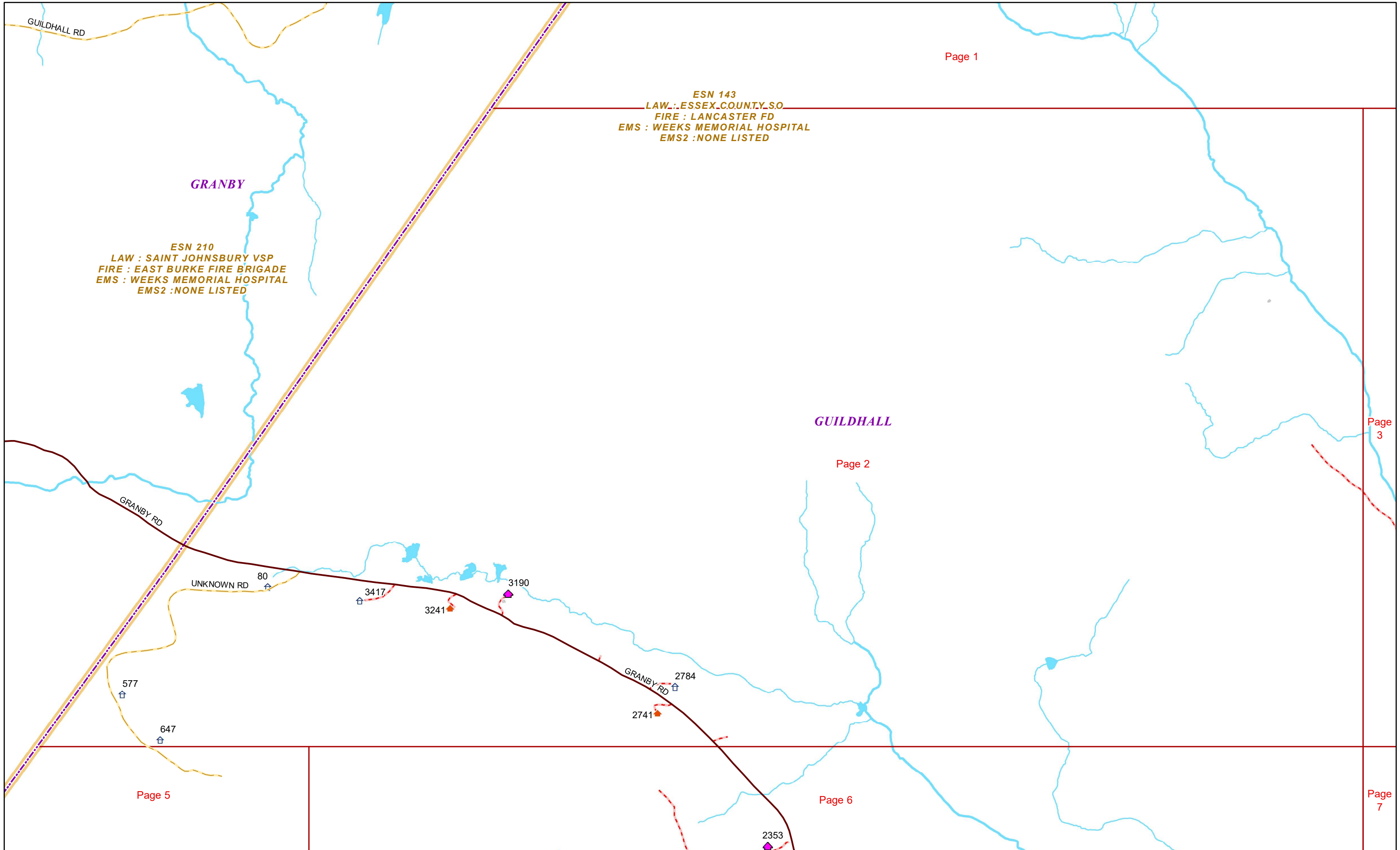
Page 1

ESN 143
 LAW : ESSEX COUNTY SO
 FIRE : LANCASTER FD
 EMS : WEEKS MEMORIAL HOSPITAL
 EMS2 : NONE LISTED

Page 2

Page 3





ESN 143
LAW.: ESSEX COUNTY, SO
FIRE : LANCASTER FD
EMS : WEEKS MEMORIAL HOSPITAL
EMS2 : NONE LISTED

ESN 210
LAW : SAINT JOHNSBURY VSP
FIRE : EAST BURKE FIRE BRIGADE
EMS : WEEKS MEMORIAL HOSPITAL
EMS2 : NONE LISTED

GRANBY

GUILDHALL

Page 1

Page 2

Page 3

Page 5

Page 6

Page 7



ESN 330
 LAW : DERBY VSP
 FIRE : GROVETON-NH-FD
 EMS : GROVETON AMB
 EMS2 : NONE LISTED

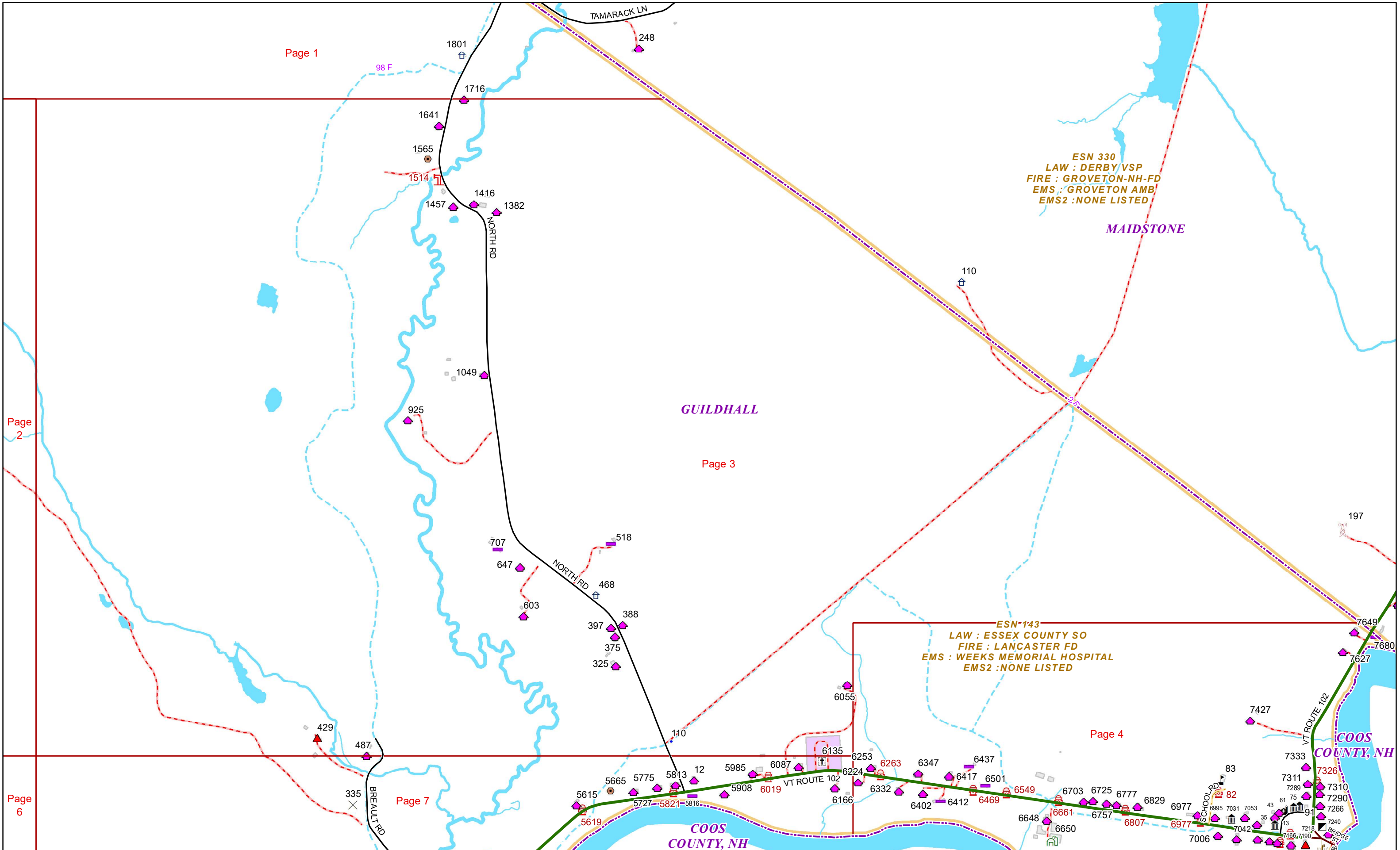
ESN 143
 LAW : ESSEX COUNTY SO
 FIRE : LANCASTER FD
 EMS : WEEKS MEMORIAL HOSPITAL
 EMS2 : NONE LISTED

GUILDHALL

MAIDSTONE

COOS COUNTY, NH

COOS COUNTY, NH



MAIDSTONE

ESN 330
LAW : DERBY VSP
FIRE : GROVETON-NH-FD
EMS : GROVETON AMB
EMS2 : NONE LISTED

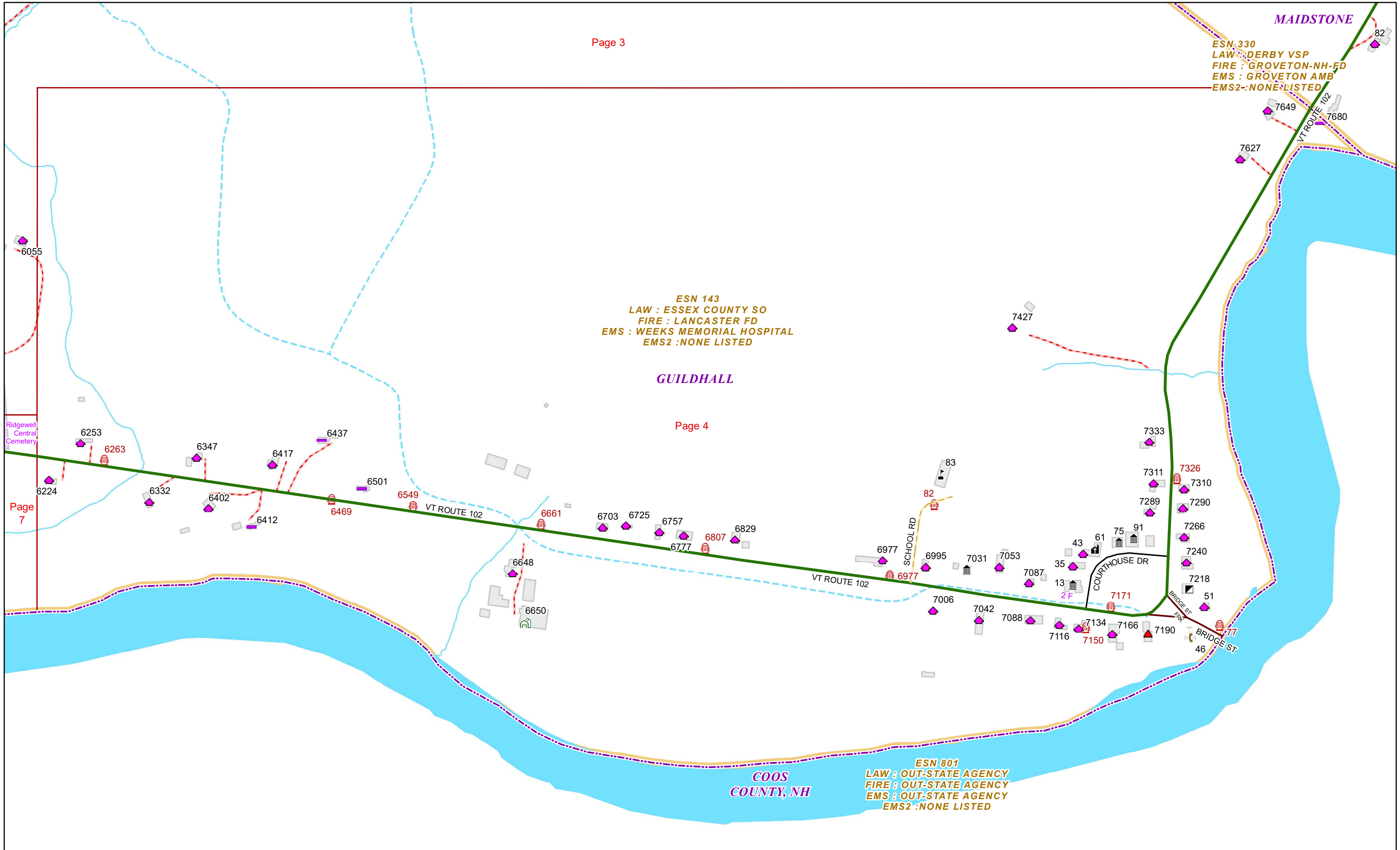
ESN 143
LAW : ESSEX COUNTY SO
FIRE : LANCASTER FD
EMS : WEEKS MEMORIAL HOSPITAL
EMS2 : NONE LISTED

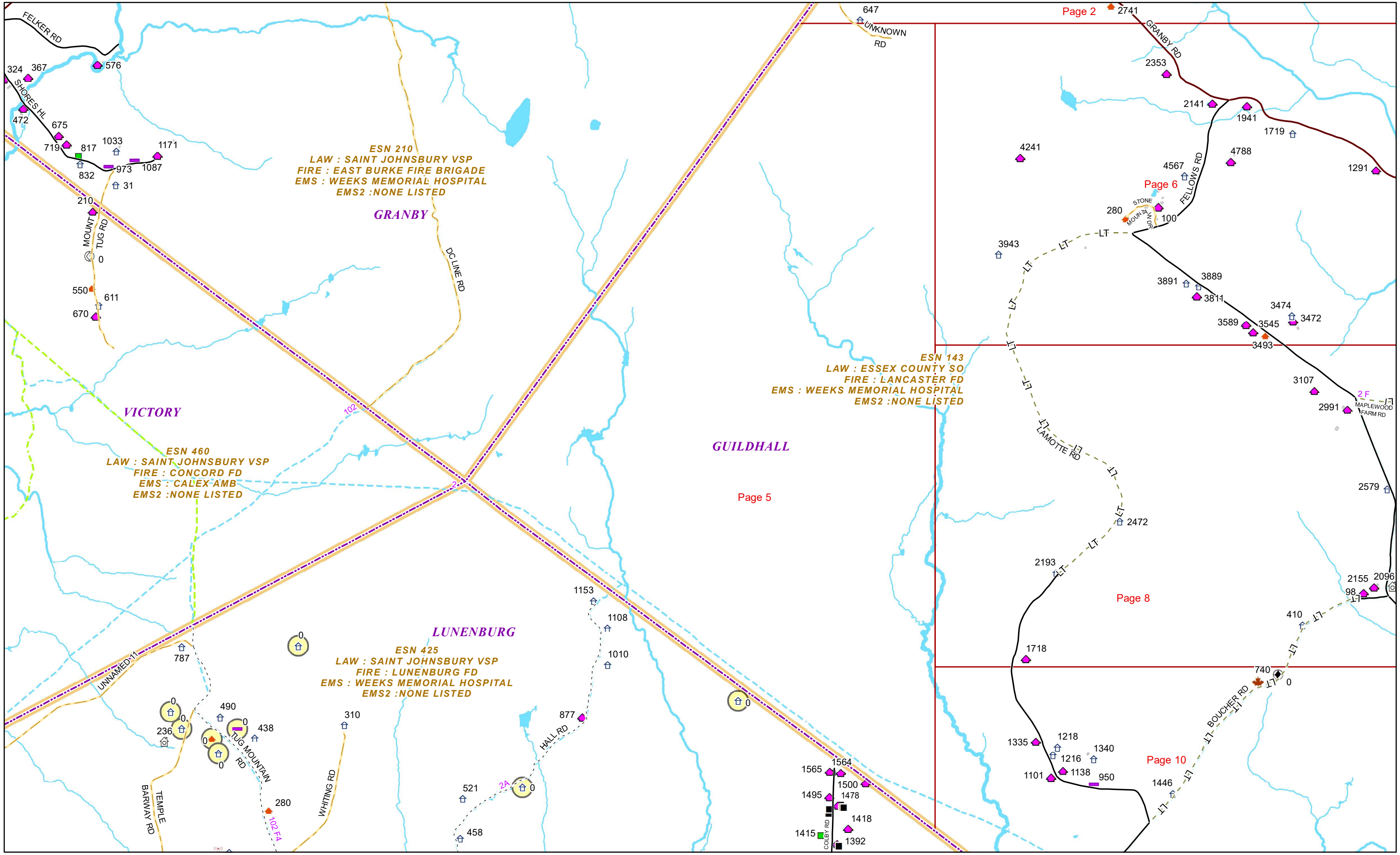
GUILDHALL

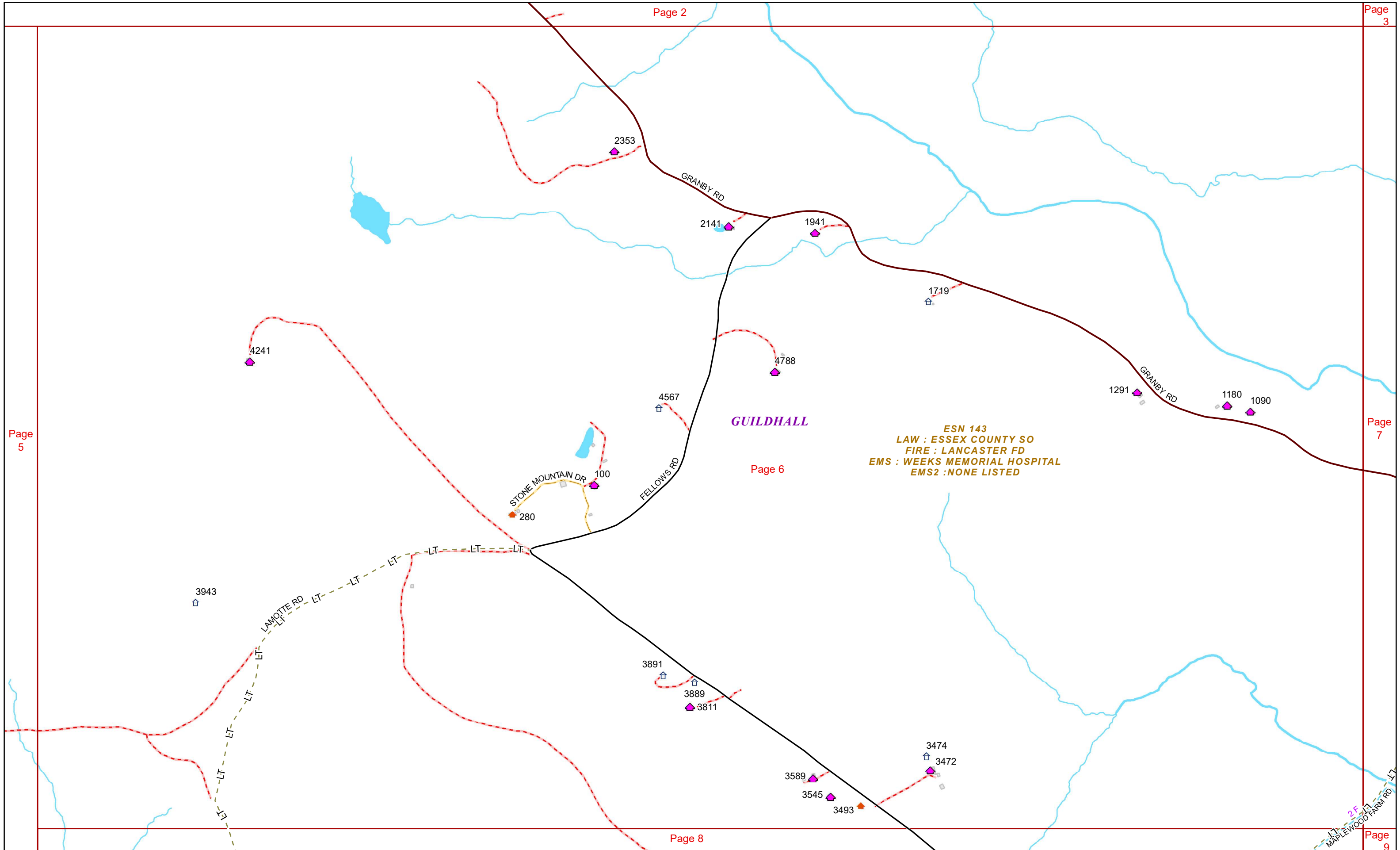
Ridgewell
Central
Cemetery

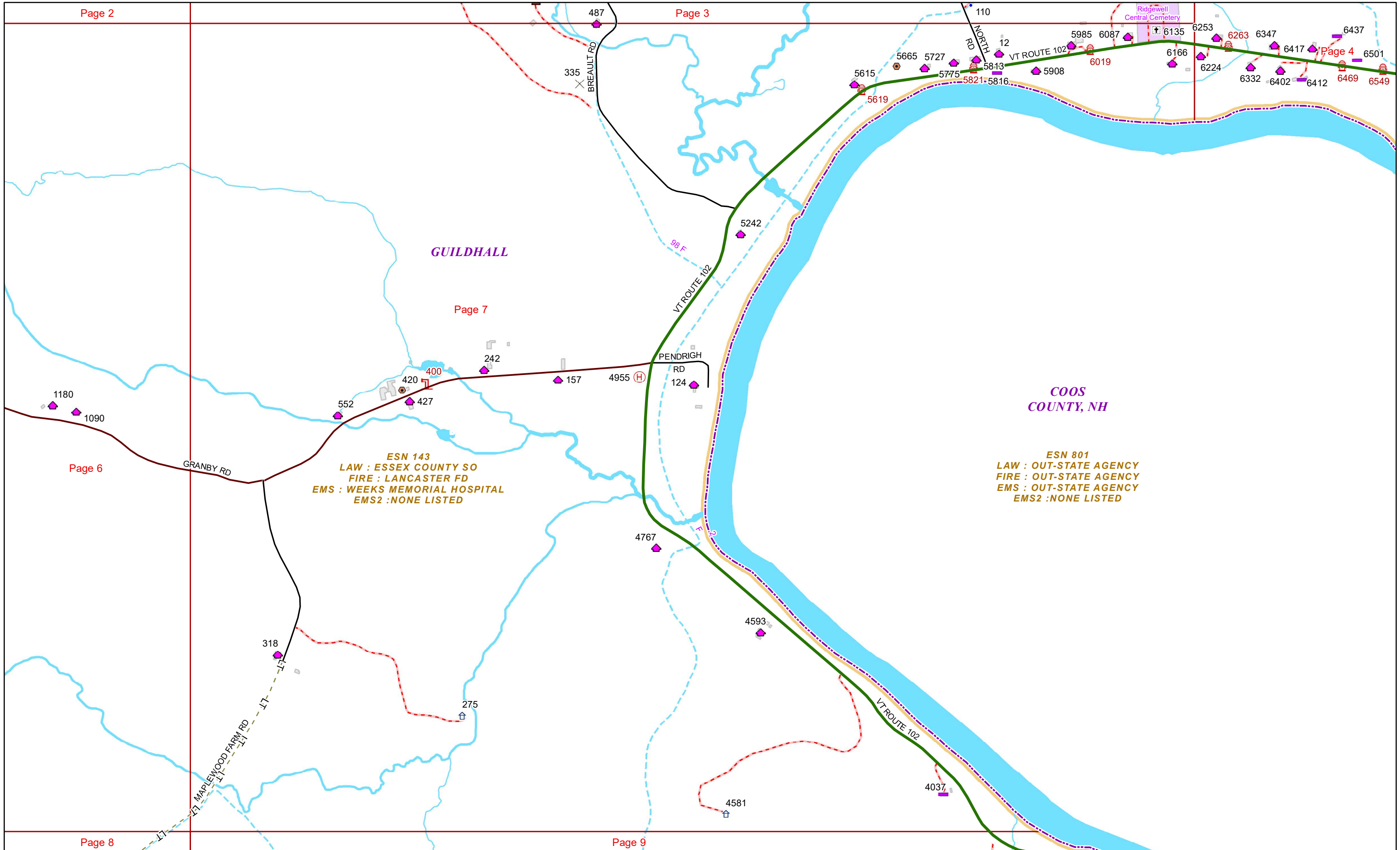
ESN 801
LAW : OUT-STATE AGENCY
FIRE : OUT-STATE AGENCY
EMS : OUT-STATE AGENCY
EMS2 : NONE LISTED

**COOS
COUNTY, NH**



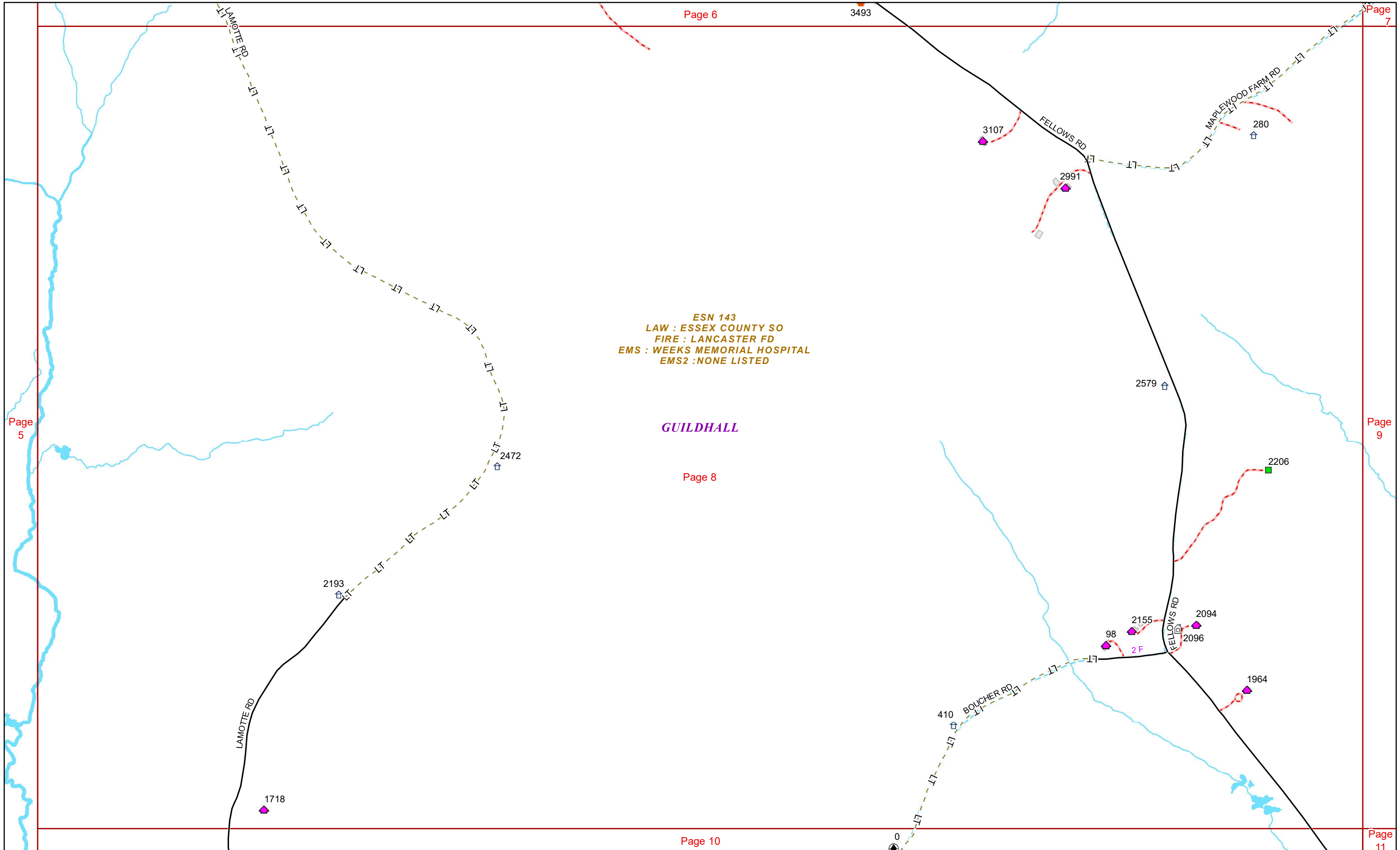






ESN 143
LAW : ESSEX COUNTY SO
FIRE : LANCASTER FD
EMS : WEEKS MEMORIAL HOSPITAL
EMS2 : NONE LISTED

GUILDHALL



MAPLEWOOD FARM RD

ESN 801
LAW : OUT-STATE AGENCY
FIRE : OUT-STATE AGENCY
EMS : OUT-STATE AGENCY
EMS2 : NONE LISTED

COOS
COUNTY, NH

2F

ESN 143
LAW : ESSEX COUNTY SO
FIRE : LANCASTER FD
EMS : WEEKS MEMORIAL HOSPITAL
EMS2 : NONE LISTED

GUILDHALL

Page 9

3473

3861

3807

2958

2954

VT ROUTE 102

2494

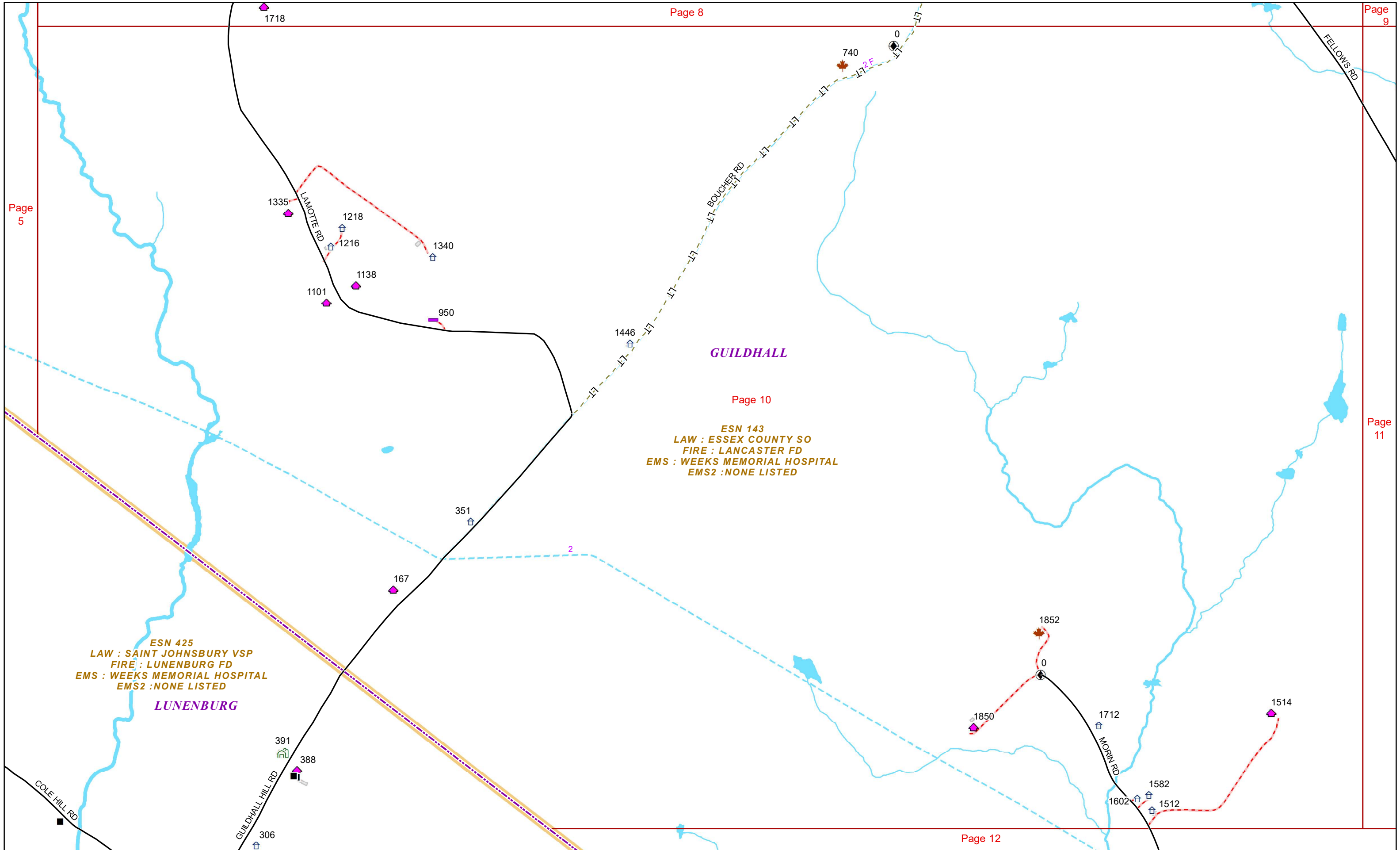
2279

2277

2266

FELLOWS RD





GUILDHALL

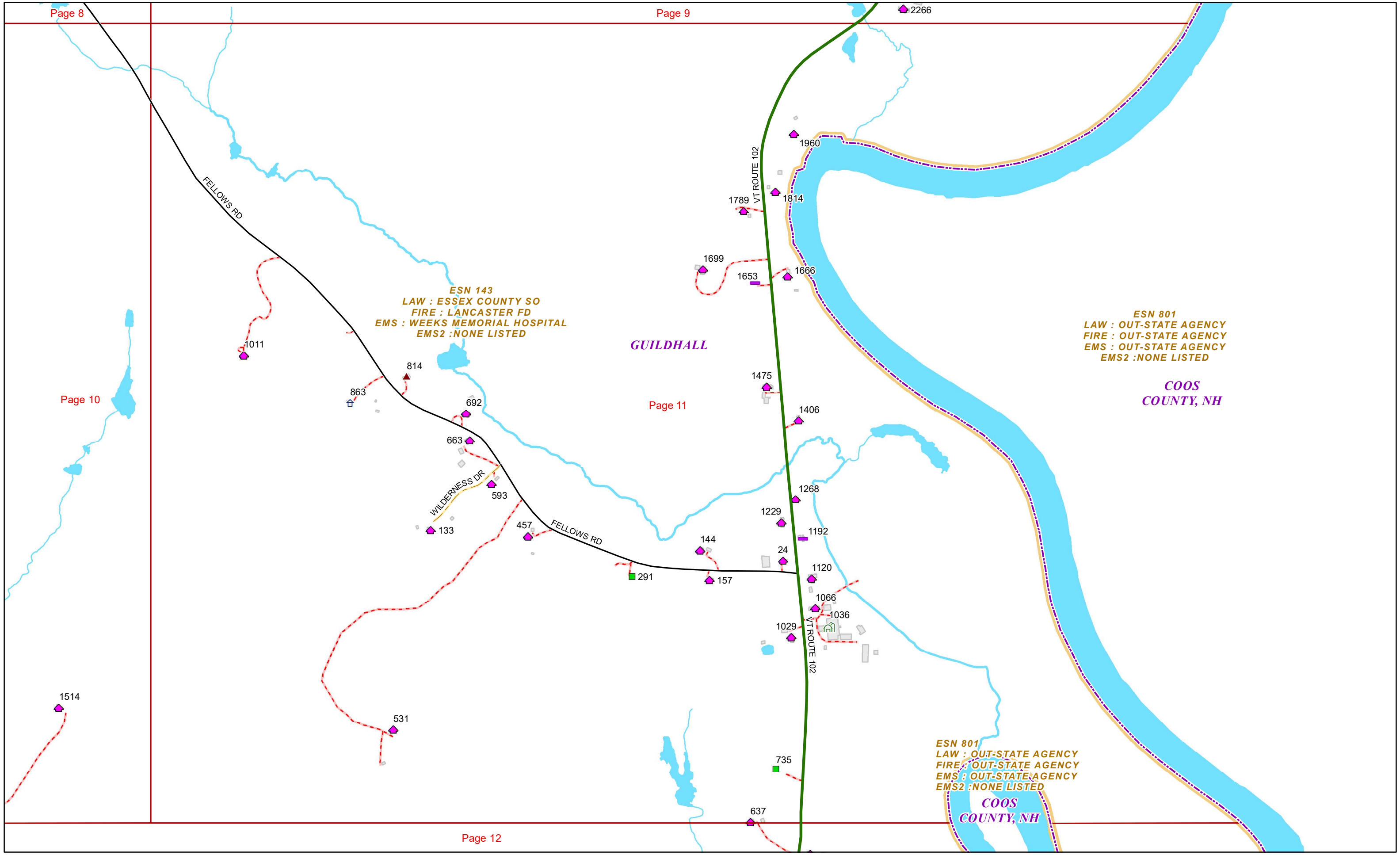
ESN 143
LAW : ESSEX COUNTY SO
FIRE : LANCASTER FD
EMS : WEEKS MEMORIAL HOSPITAL
EMS2 : NONE LISTED

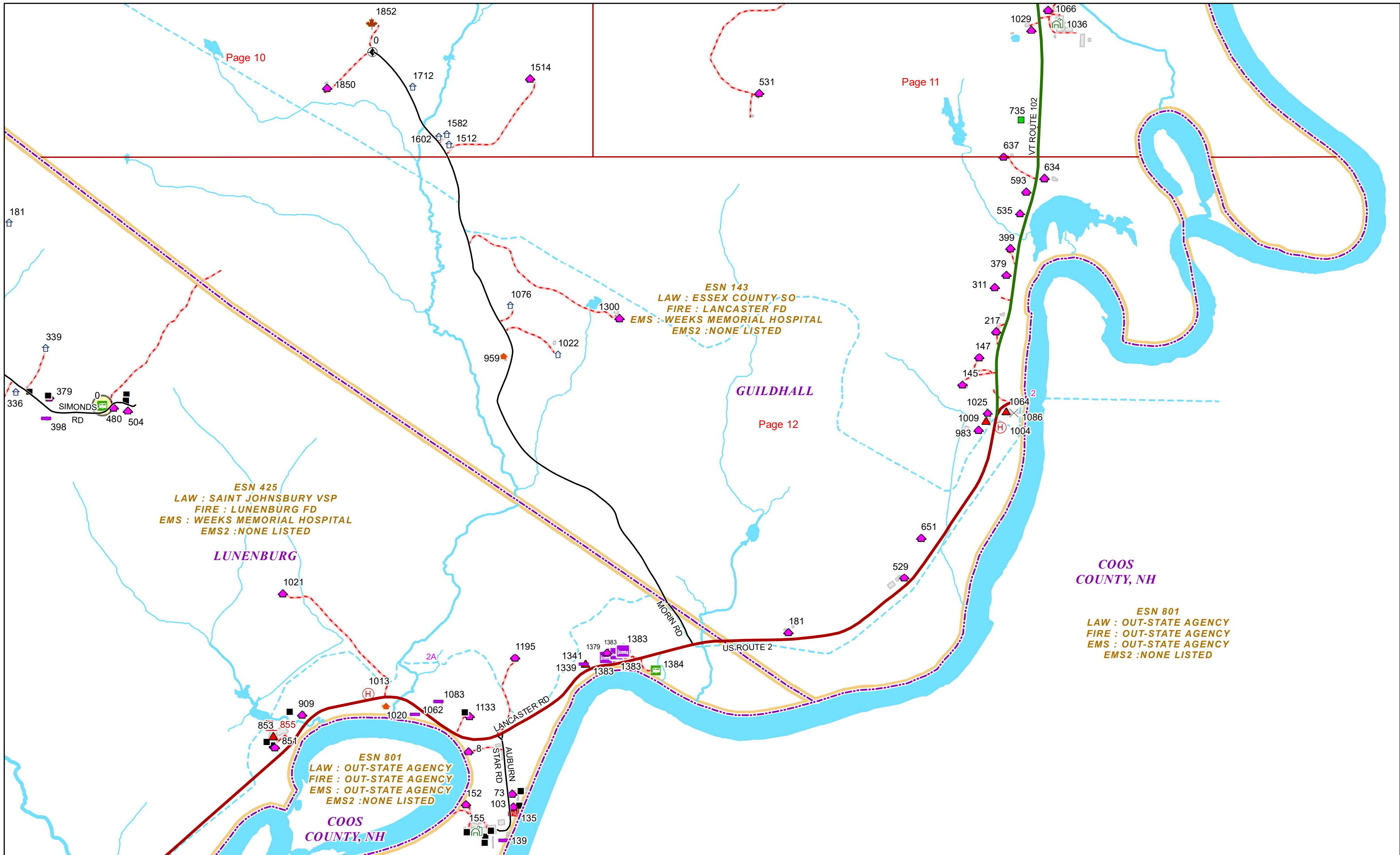
ESN 425
LAW : SAINT JOHNSBURY VSP
FIRE : LUNENBURG FD
EMS : WEEKS MEMORIAL HOSPITAL
EMS2 : NONE LISTED

LUNENBURG



2266





Page 10

Page 11

Page 12

