


# VERMONT E9-1-1 MapBook

## Hardwick

### E9-1-1 MapBook with GIS Data

Use constraints: The 9-1-1 related data layers (Esites, Landmarks, Roads, Driveways, Footprints, Atlas Sheets, ESZ, etc.) were developed and designed for Enhanced 9-1-1 purposes only. The user should understand that the nature of the Enhanced 9-1-1 data layers means they are never complete. **Each municipal government is responsible for maintenance of the E9-1-1 database.** Other data (non-E9-1-1 related) used in the Vermont E9-1-1 MapBook is acquired from the Vermont Center for Geographic Information (VCGI) ([vcgi.vermont.gov](http://vcgi.vermont.gov)) and local Regional Planning Commissions.

**Disclaimer:**  
This Vermont E9-1-1 MapBook and GIS data is for general reference only. Data layers that appear on the map may or may not be accurate, current or otherwise reliable. The E9-1-1 Board and the State of Vermont make no representations of any kind, including but not limited to the warranties of merchantability or fitness for a particular use, not are any such warranties to be implied with respect to the GIS data and MapBook.

**For Questions/Updates:**  
Contact VT Enhanced 9-1-1 Board:  
Phone: 802-828-4911  
Email: [e911.info@vermont.gov](mailto:e911.info@vermont.gov)  
Website: [e911.vermont.gov](http://e911.vermont.gov)

**11/29/2022**























































































# Legend





























**ESITES**




























**SITETYPE**

-  \*\*COMMERCIAL
-  \*\*CULTURAL
-  \*\*EDUCATIONAL
-  \*\*GOVERNMENT
-  \*\*INDUSTRIAL
-  \*\*OTHER COMMERCIAL
-  \*\*PUBLIC GATHERING
-  \*\*UTILITY
-  ABANDONED
-  ACCESS POINT
-  ACCESSORY BARN
-  ACCESSORY BUILDING
-  AIR SUPPORT / MAINTENANCE FACILITY
-  AIR TRAFFIC CONTROL CENTER / COMMAND CENTER
-  AIRPORT TERMINAL
-  AMBULANCE SERVICE
-  AUDITORIUM / CONCERT HALL / THEATER / OPERA HOUSE
-  BANK
-  BOAT RAMP / DOCK
-  BORDER CROSSING
-  BORDER PATROL
-  BREWERY
-  BUS STATION / DISPATCH FACILITY
-  CAMP
-  CAMPGROUND
-  CEMETERY

-  CITY / TOWN HALL
-  COAST GUARD
-  COLLEGE / UNIVERSITY
-  COMMERCIAL CONSTRUCTION SERVICE
-  COMMERCIAL FARM
-  COMMERCIAL GARAGE
-  COMMERCIAL W/RESIDENCE
-  COMMUNICATION BOX
-  COMMUNICATION TOWER
-  COMMUNITY / RECREATION FACILITY
-  CONDOMINIUM
-  COURT HOUSE
-  CUSTOMS SERVICE
-  DAY CARE FACILITY
-  DEVELOPMENT SITE
-  EBS TOWER
-  EMERGENCY PHONE / CALLBOX
-  FAIR / EXHIBITION/ RODEO GROUNDS
-  FERRY TERMINAL / DISPATCH FACILITY
-  FIRE STATION
-  FISH FARM / HATCHERY
-  FITNESS FACILITY
-  FOOD DISTRIBUTION CENTER
-  GAS STATION
-  GATED W/BUILDING
-  GATED W/O BUILDING
-  GOLF COURSE
-  GRAVEL PIT / QUARRY / MINE




















-  GREENHOUSE / NURSERY
-  GROCERY STORE
-  HARBOR / MARINA
-  HAZARDOUS MATERIALS FACILITY
-  HAZARDOUS STORAGE FACILITY
-  HEALTH CLINIC
-  HELIPAD / HELIPORT / HELISPOT
-  HISTORIC SITE / POINT OF INTEREST
-  HOSPITAL / MEDICAL CENTER
-  HOUSE OF WORSHIP
-  HYDROELECTRIC FACILITY
-  ICE ARENA
-  INSTITUTIONAL RESIDENCE / DORM / BARRACKS
-  LANDFILL
-  LAW ENFORCEMENT
-  LIBRARY
-  LODGING B&B / HOTEL / MOTEL / INN
-  LOOKOUT TOWER
-  LUMBER MILL / SAW MILL
-  MANUFACTURING FACILITY
-  MOBILE HOME
-  MORGUE
-  MULTI-FAMILY DWELLING
-  MUSEUM
-  NATIONAL GUARD /
-  NUCLEAR FACILITY
-  NURSING HOME / LONG TERM CARE
-  OFFICE BUILDING

-  OIL / GAS FACILITY
-  OTHER
-  OTHER RESIDENTIAL
-  OUTPATIENT CLINIC
-  PARK AND RIDE / COMMUTER
-  PHARMACY
-  PICNIC AREA
-  POST OFFICE
-  PRISON / CORRECTIONAL FACILITY
-  PRIVATE AND EXPRESS SHIPPING FACILITY
-  PSAP
-  PUBLIC BEACH
-  PUBLIC TELEPHONE
-  PUBLIC WATER SUPPLY INTAKE
-  PUBLIC WATER SUPPLY WELL
-  PUMP STATION
-  RACE TRACK / DRAGSTRIP
-  RAILROAD STATION
-  RESIDENTIAL FARM
-  REST STOP / ROADSIDE PARK
-  RESTAURANT
-  RETAIL FACILITY
-  RV HOOKUP
-  SCHOOL K / 12
-  SEASONAL HOME
-  SHOOTING RANGE
-  SINGLE FAMILY DWELLING
-  SKI AREA / ALPINE





-  SOLAR FACILITY
-  SPORTS ARENA /
-  STATE CAPITOL
-  STATE GARAGE
-  STATE GOVERNMENT FACILITY
-  STATE PARK
-  STORAGE UNITS
-  SUBSTATION
-  SUGARHOUSE
-  TEMPORARY STRUCTURE
-  TOWN GARAGE
-  TOWN OFFICE
-  TRAILHEAD
-  TRANSFER STATION
-  UNKNOWN
-  US FOREST FACILITY
-  US GOVERNMENT FACILITY
-  UTILITY POLE W/PHONE
-  VETERINARY HOSPITAL / CLINIC
-  VISITOR / INFORMATION CENTER
-  WAREHOUSE
-  WASTE / BIOMASS FACILITY
-  WASTEWATER TREATMENT PLANT
-  WATER TANK
-  WATER TOWER
-  WIND FACILITY / WIND TOWER
-  YOUTH CAMP

# Legend

## Roads

-  Interstate Highway
-  US Highway
-  State Highway
-  Town Highway Class 1
-  Town Highway Class 2
-  Town Highway Class 3
-  Town Highway Class 4
-  Private
-  Driveway
-  Discontinued Road
-  Legal Trail
-  Ferry
-  Military - no public access
-  National Forest Highway
-  State Forest Highway
-  Proposed
-  Rivers
-  Driveways
-  Railroad

## Hydrants

-  Drafting Site
-  Dry Hydrant
-  Municipal Hydrant
-  Pressurized Hydrant

## Townline





## Emergency Service Zones



## FootPrints

-  Airport
-  Solar Field
-  Alpine Trail Easiest
-  Alpine Trail Intermediate
-  Alpine Trail Advanced
-  Alpine Trail Expert
-  Alpine Glade Marked
-  Alpine Glade Not Marked
-  Building
-  Farm
-  Golf Course
-  Quarry
-  Park
-  Shopping Center
-  Stadium/Arena
-  Other

## Addressing Error

-  Orange - Duplicated Addressed Building
-  Yellow - Unnumbered Building

## HARDWICK Road Name Index

ROAD NAMES	PAGE(S)
ALPINE HTS	20
ANAIRS DR	22
ARSENE AVE	12
ATKINS LN	24
BAILEY FARM RD	14
BAKER HILL DR	7
BAYLEY HAZEN RD	5
BEAN AVE	25
BELFRY RD	9,12
BENWAY DR	20
BERNARD SMITH LN	18
BILLINGS RD	8
BLIZZARD WAY	7
BRENTWOOD DR	14
BRICKHOUSE RD	10
BRIDGMAN HILL RD	1,4,8
BROOK ST	14,18
BROWN FARM RD	23
BRUSH ST	18
BUFFALO MOUNTAIN RD	13,22
BUFFALO ST	20
BUNKER HILL RD	3,7
CANYON DR	6
CAREY RD	22
CASPIAN AVE	21
CATAMOUNT RD	23

ROAD NAMES	PAGE(S)
CEDAR ST	10,11
CENTER RD	2,5,8,14
CENTRAL ST	16
CHAPIN LN	22
CHARLEVOIX ST	16
CHERRY ST	18
CHURCH ST	18
COBB SCHOOL RD	1
COOPER BROOK DR	14
COTTAGE ST	18
COUNTRY CLUB RD	2
CRAFTSBURY RD	1,4,8
CREAMERY RD	19
DALE ST	18
DALEY LN	23
DANIELS RD	18
DEPOT ST	19
DEWEY ST	18
DIMICK RD	6
DIX RD	22
DONOVAN LN	23
DUSTY SWAMP RD	9,26
DUTTON RD	25,26
E CHURCH ST	10
E MAIN ST	6
ELM ST	18

ROAD NAMES	PAGE(S)
EVERGREEN MANOR DR	20
FARR ST	20
FISHERS FOLLY DR	23
FLETCHER LN	7
GATES TRL	13
GLENSIDE AVE	14,19,21
GODDARD LN	5
GOOD PL	20
GRAHAM DR	25
GRANITE ST	18
GRAVEL ST	16
GROUSE XING	7
HANDE LN	3
HARDWICK FARMS RD	9
HARDWICK ST	2,5
HARTT DR	12
HASTINGS LN	21
HAYS DR	23
HAZEN UNION DR	14,15
HIDEAWAY ST	14,19
HIGH ST	19
HIGHLAND AVE	18
HILLARY DR	23
HILLSIDE ST	16
HOLTON HL	18
HOPKINS HILL RD	14



## HARDWICK Road Name Index

ROAD NAMES	PAGE(S)
HORSEBACK LN	19
HOUSTON HILL RD	9,25
HUDSON AVE	14
HUNTER LN	8
INDUSTRIAL PARK RD	15
JENNE RD	20
JUNCTION RD	15
KARMIC LOOP	1
KATE BROOK RD	7,13
KELLOGG ST	14,20
LAMOILLE AVE	21
LANDING WAY	3
LOG YARD DR	15
LOWER PROSPECT ST	16
LUNDERVILLE DR	24
MACKVILLE RD	14,20,22,24
MAIN ST	11
MAPLE ST	19
MARSH RD	7
MARSHALL ST	20
MCALLISTER FARM RD	7
MICHAUD FARM RD	12
MICHAUD LN	18
MILL ST	18,19
MINI MART DR	11
MOLLEUR DR	11

ROAD NAMES	PAGE(S)
MONTGOMERY RD	5
MORIN LN	4
MOULTON LN	21
MOUNTAINVIEW RD	9,23
N MAIN ST	14,17,18,19
NICHOLS POND RD	24,26
PARK ST	16
PEARL ST	17
PERRY LANE HL	18
PETES POND RD	6
PINE DR	20
PLEASANT ST	11
PORTER BROOK RD	9
PROSPECT ST	16
PUMPKIN LN	9,23
PUTNAM AVE	17
PUTVAIN PL	7
RENAUD RD	8
RICHARDSON RD	14
RIVER ST	11
RIVERSIDE FARM LN	23
RIVERSIDE TER	18
ROCHESTER ST	16
ROCKY CIR	14
S MAIN ST	14,18,20
SANDY LN	23

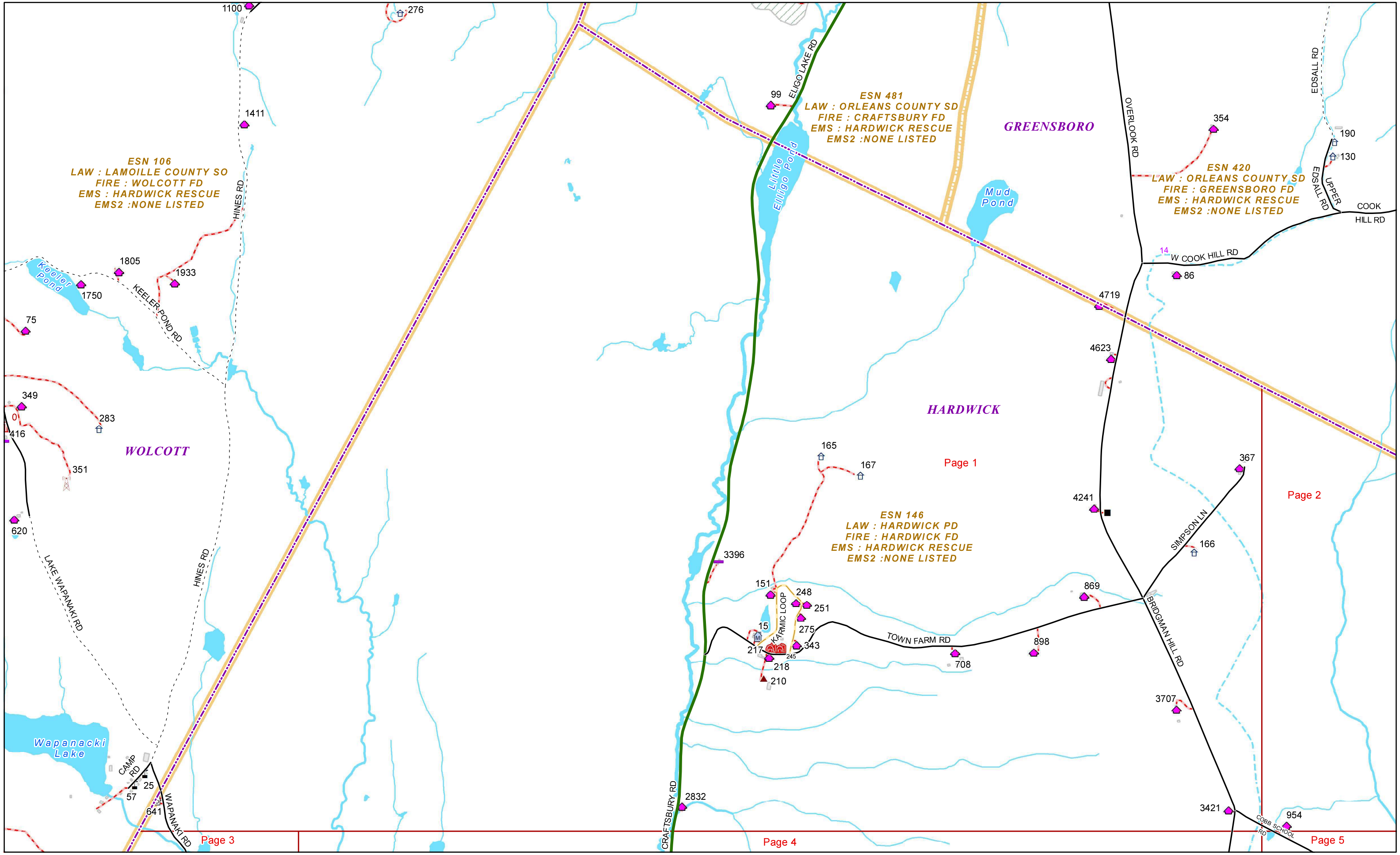
ROAD NAMES	PAGE(S)
SAWMILL LN	16
SCHOOL CIR	11
SCHOOL ST	11
SCOTT RD	14
SHEPARD FARM LN	8
SIMPSON LN	1
SLAPP HL	14,19
SMITH FARM RD	4
SPRING ST	18
SPRUCE DR	20
STAGE HOUSE RD	5
STANNARD MOUNTAIN RD	6
STEVENS LN	10
STRATTON RD	24
SUMMER ST	14,18
SUMNER ST	18,19
SWALLOW HILL DR	24
TERRA PLANUS PL	4
TERRACE HILL RD	18
THE LANE	18
TOUSANT HILL RD	6
TOWN FARM RD	1
TOWN HWY 349	22
TOWN HWY 58	8
TOWN HWY 8	4
TREATMENT PLANT RD	15

## HARDWICK Road Name Index

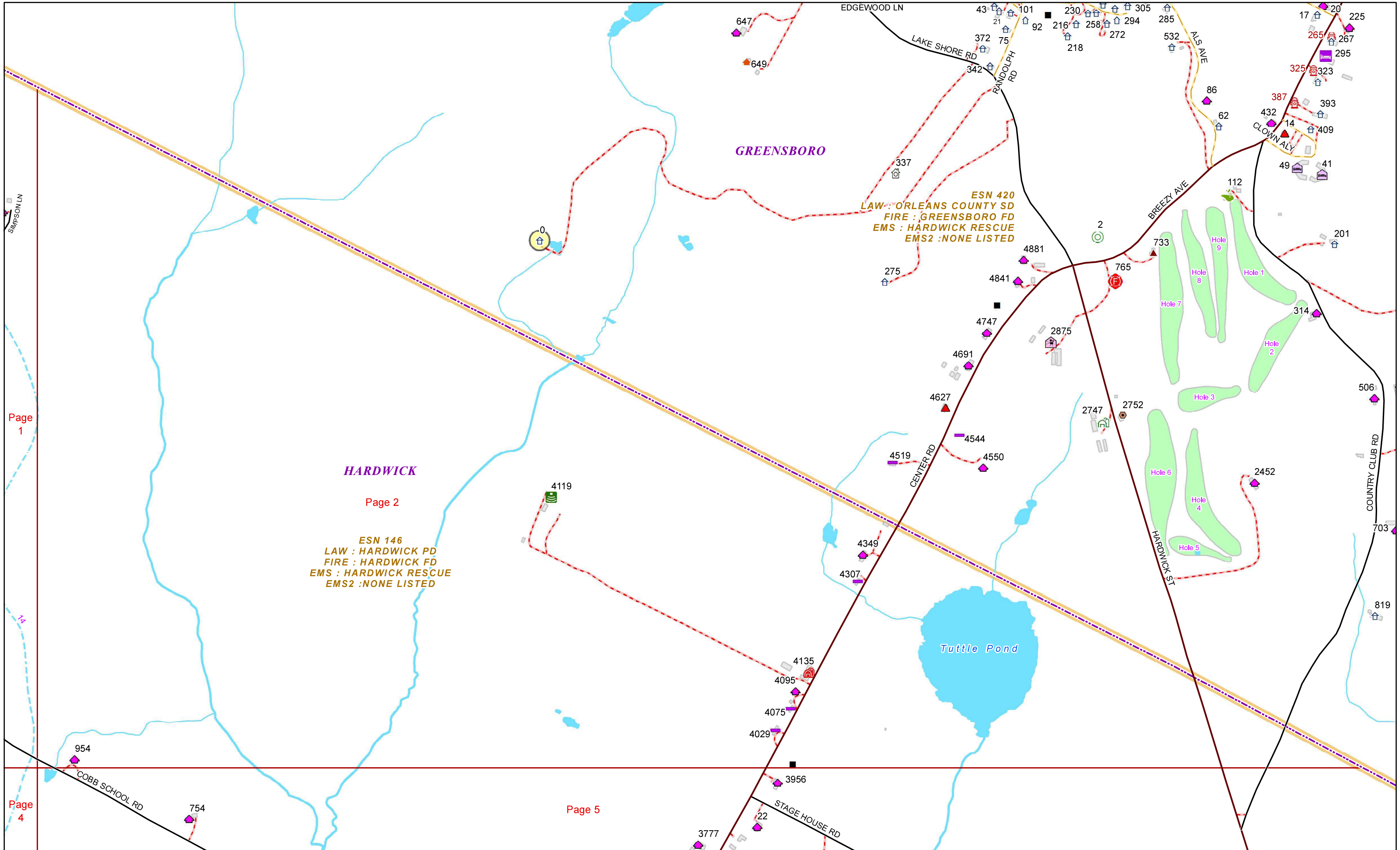
ROAD NAMES	PAGE(S)
TUCKER BROOK RD	4
UNION ST	16
UPPER CHERRY ST	14
URALL HL	6
VERMONT AVE	14
VT ROUTE 14 S	14,20,22
VT ROUTE 15 E	14,23

ROAD NAMES	PAGE(S)
VT ROUTE 15 W	7,15
VT ROUTE 16	6,9,10,11,12,23
W CHURCH ST	18
W HILL RD	3
WAKEFIELD ST	14
WAPANAKI RD	1,3
WARD HILL RD	9,11

ROAD NAMES	PAGE(S)
WEEKS PL	7
WINTER ST	20
WOLCOTT ST	14,16,18
WOODBURY ST	16
WRIGHT FARM RD	15







ESN 420  
LAW : ORLEANS COUNTY SD  
FIRE : GREENSBORO FD  
EMS : HARDWICK RESCUE  
EMS2 : NONE LISTED

ESN 146  
LAW : HARDWICK PD  
FIRE : HARDWICK FD  
EMS : HARDWICK RESCUE  
EMS2 : NONE LISTED

Page 1

Page 2

Page 5

Page 4

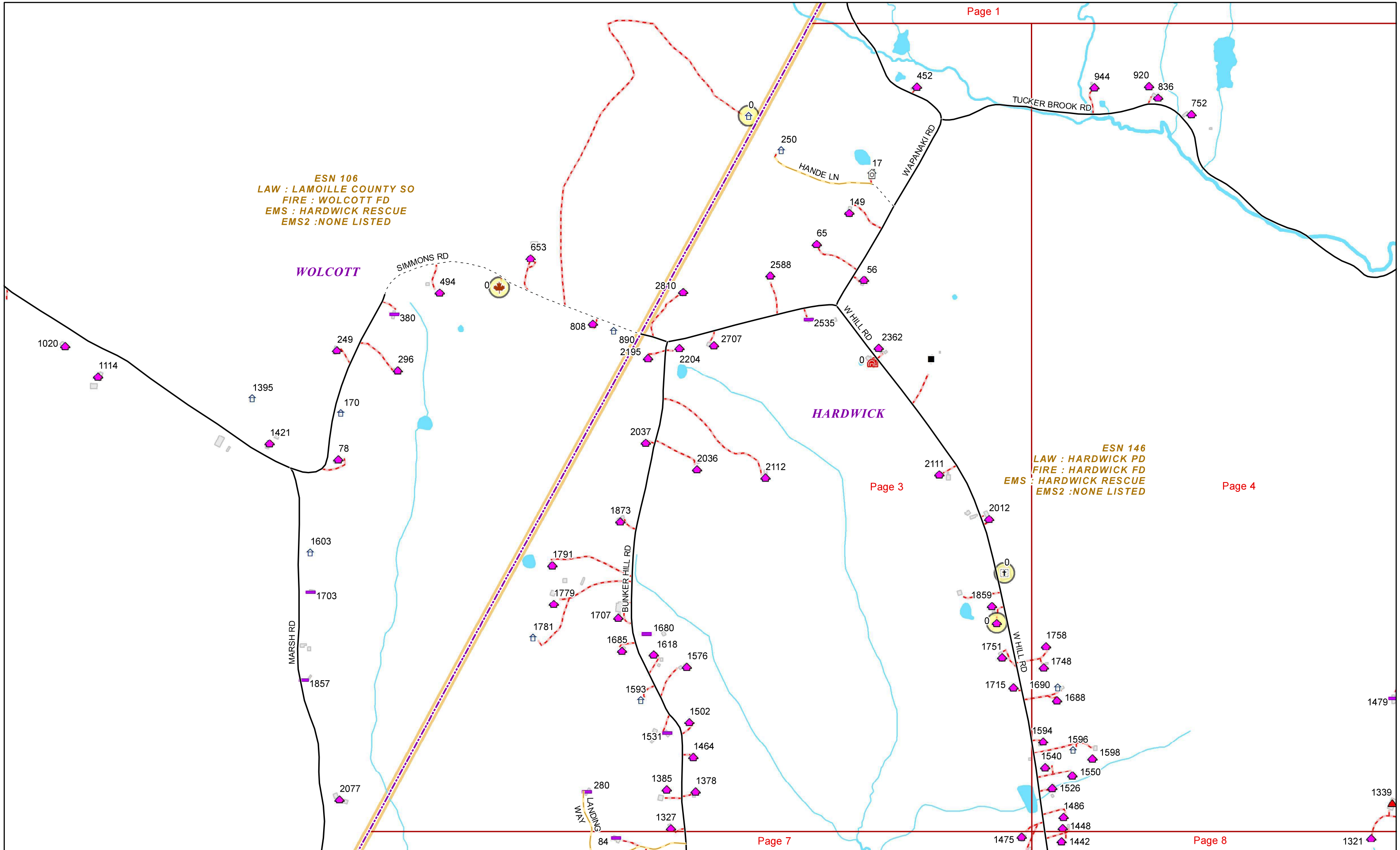


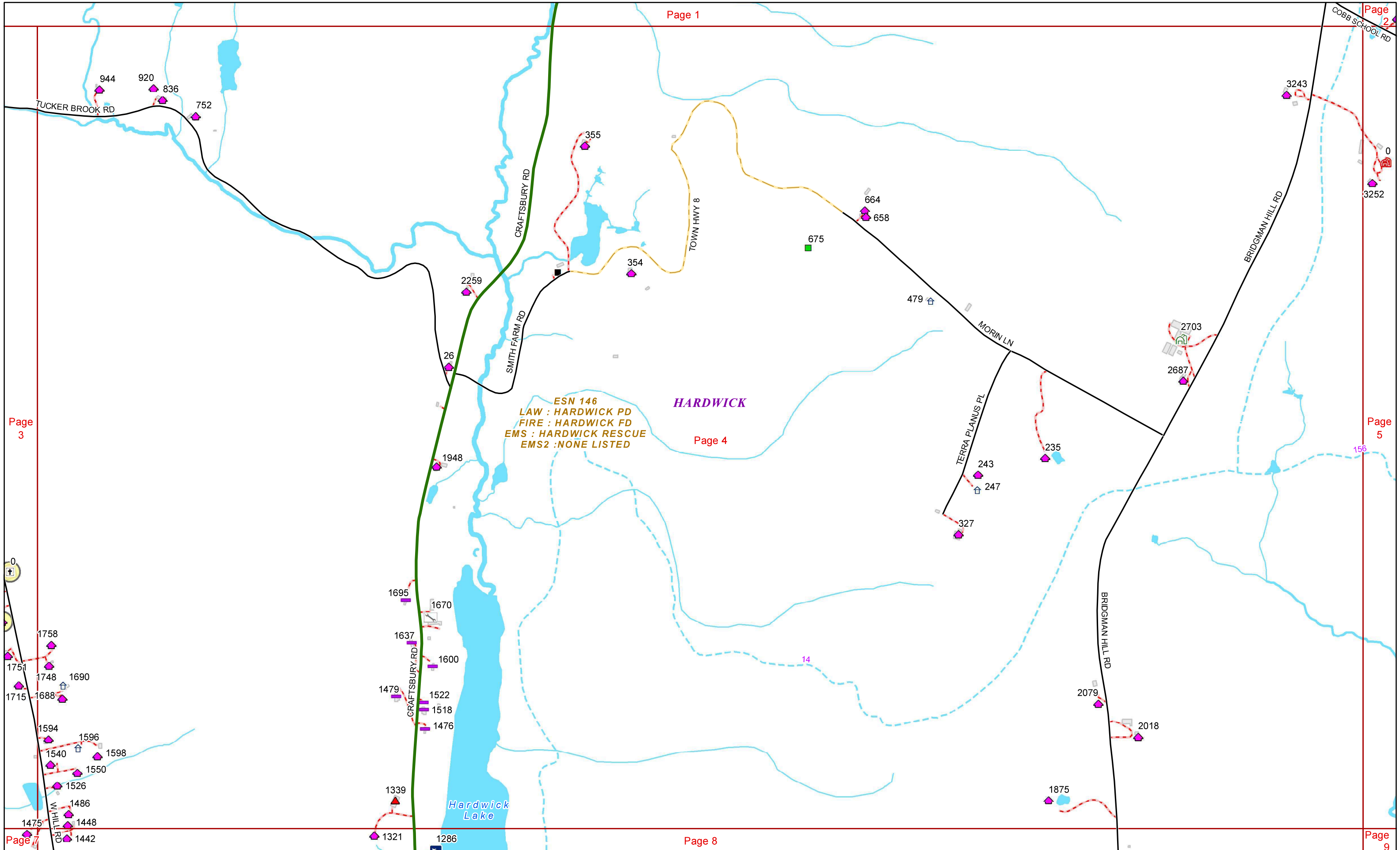
ESN 106  
LAW : LAMOILLE COUNTY SO  
FIRE : WOLCOTT FD  
EMS : HARDWICK RESCUE  
EMS2 : NONE LISTED

WOLCOTT

HARDWICK

ESN 146  
LAW : HARDWICK PD  
FIRE : HARDWICK FD  
EMS : HARDWICK RESCUE  
EMS2 : NONE LISTED





ESN 146  
LAW : HARDWICK PD  
FIRE : HARDWICK FD  
EMS : HARDWICK RESCUE  
EMS2 : NONE LISTED

HARDWICK

Hardwick Lake

TUCKER BROOK RD

CRAFTSBURY RD

SMITH FARM RD

TOWN HWY 8

MORIN LN

TERRA PLANUS PL

BRIDGMAN HILL RD

BRIDGMAN HILL RD

W HILL RD

COBB SCHOOL RD

944

920

836

752

355

664

658

675

354

2259

26

479

1948

2703

2687

235

243

247

327

0

3252

3243

0

1758

1751

1748

1690

1715

1688

1594

1596

1540

1598

1550

1526

1486

1475

1448

1442

1695

1670

1637

1600

1479

1522

1518

1476

1339

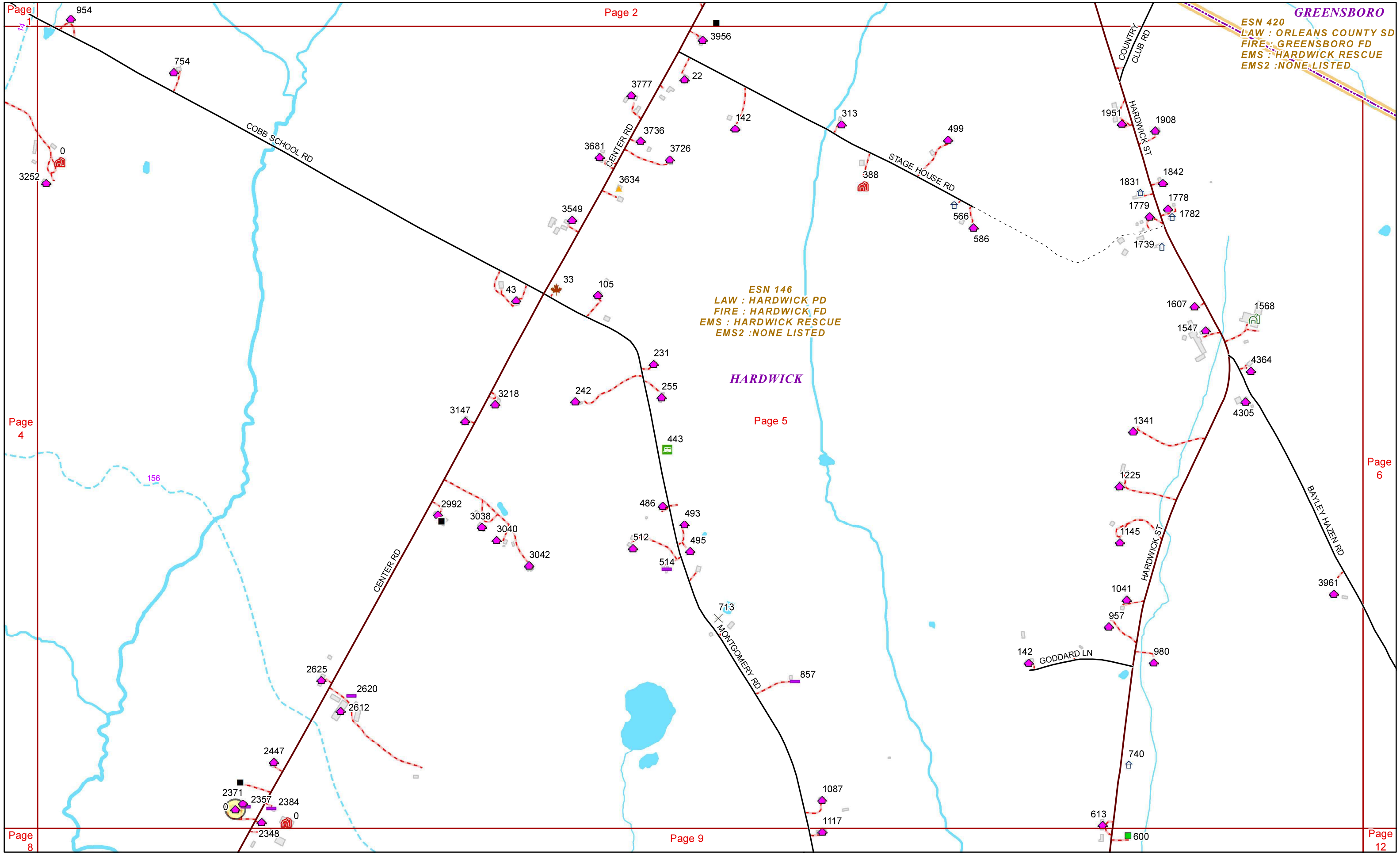
1321

1286

14

156





ESN 420  
LAW : ORLEANS COUNTY SD  
FIRE : GREENSBORO FD  
EMS : HARDWICK RESCUE  
EMS2 : NONE LISTED

ESN 146  
LAW : HARDWICK PD  
FIRE : HARDWICK FD  
EMS : HARDWICK RESCUE  
EMS2 : NONE LISTED

**HARDWICK**

Page 1

Page 2

Page 4

Page 5

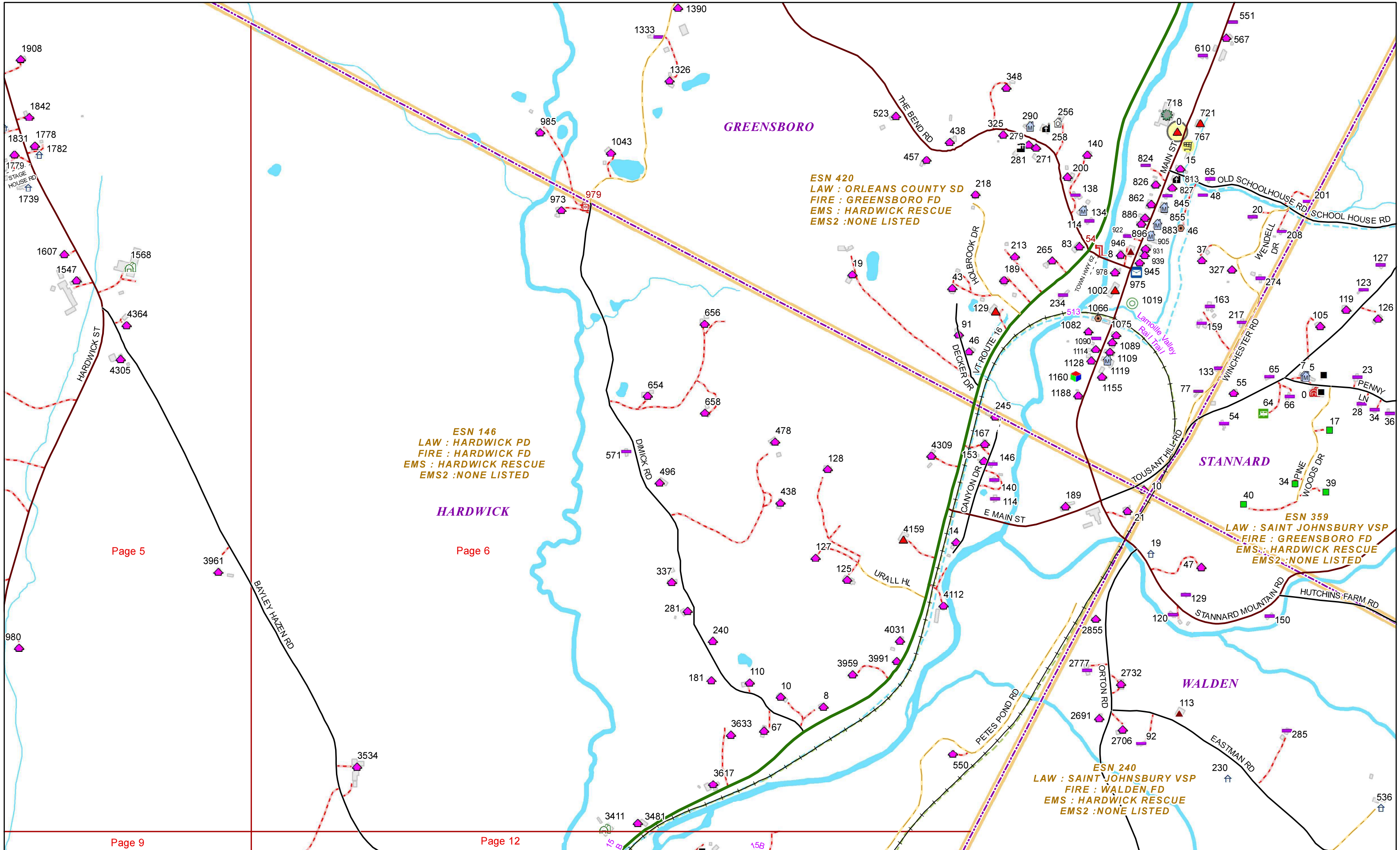
Page 8

Page 9

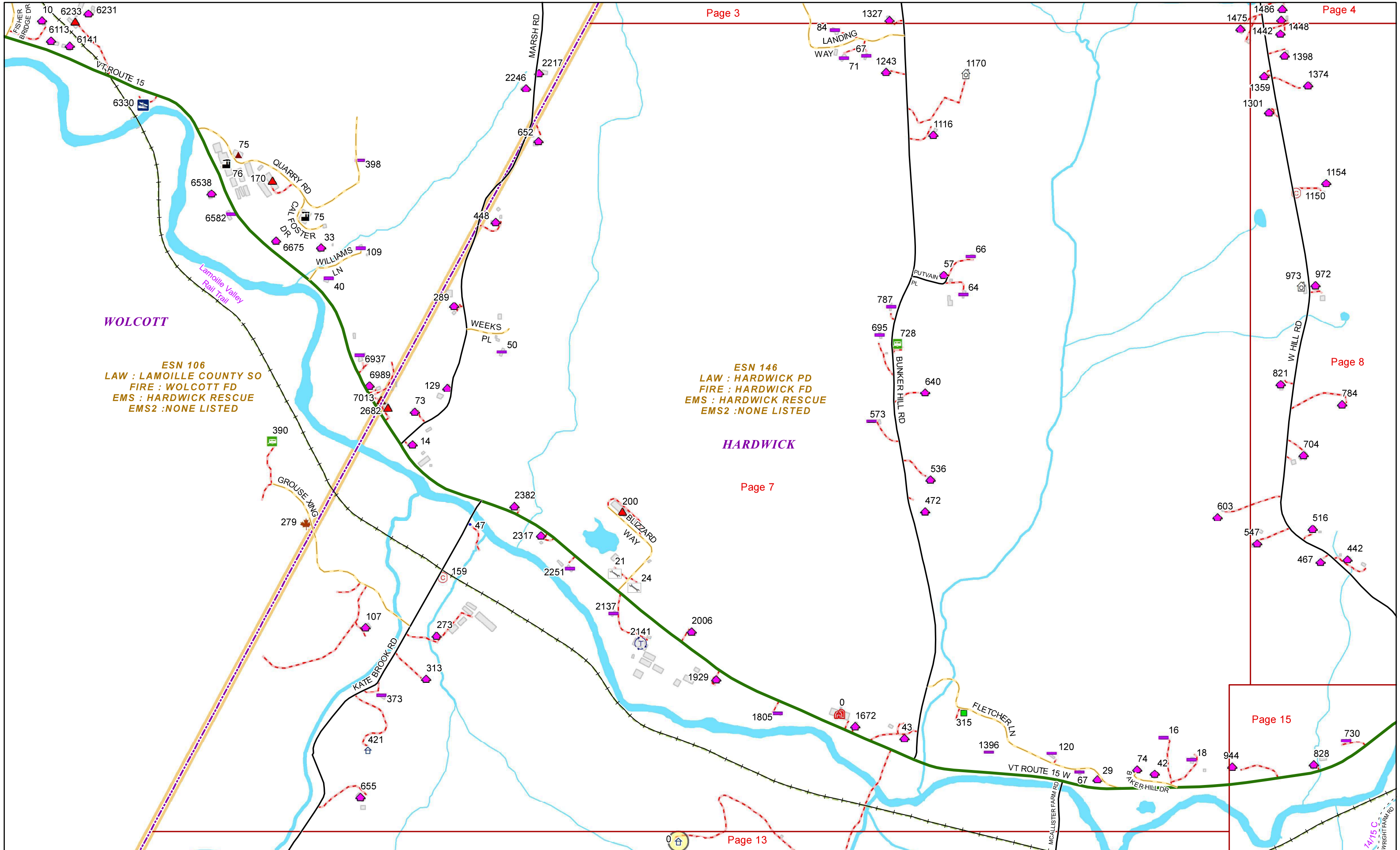
Page 6

Page 12









**ESN 106**  
LAW : LAMOILLE COUNTY SO  
FIRE : WOLCOTT FD  
EMS : HARDWICK RESCUE  
EMS2 : NONE LISTED

**ESN 146**  
LAW : HARDWICK PD  
FIRE : HARDWICK FD  
EMS : HARDWICK RESCUE  
EMS2 : NONE LISTED

Page 3

Page 4

Page 8

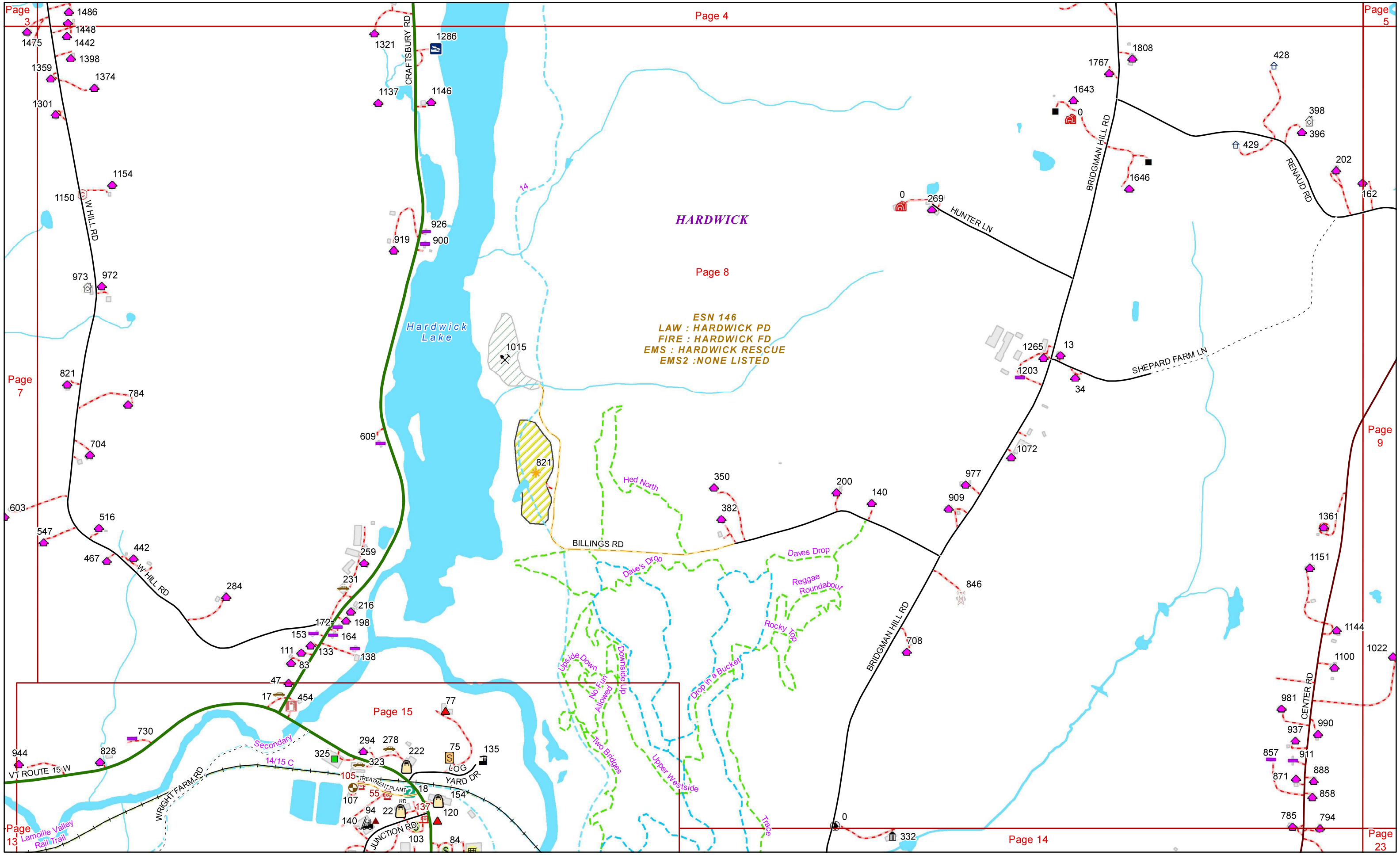
Page 7

Page 15

Page 13

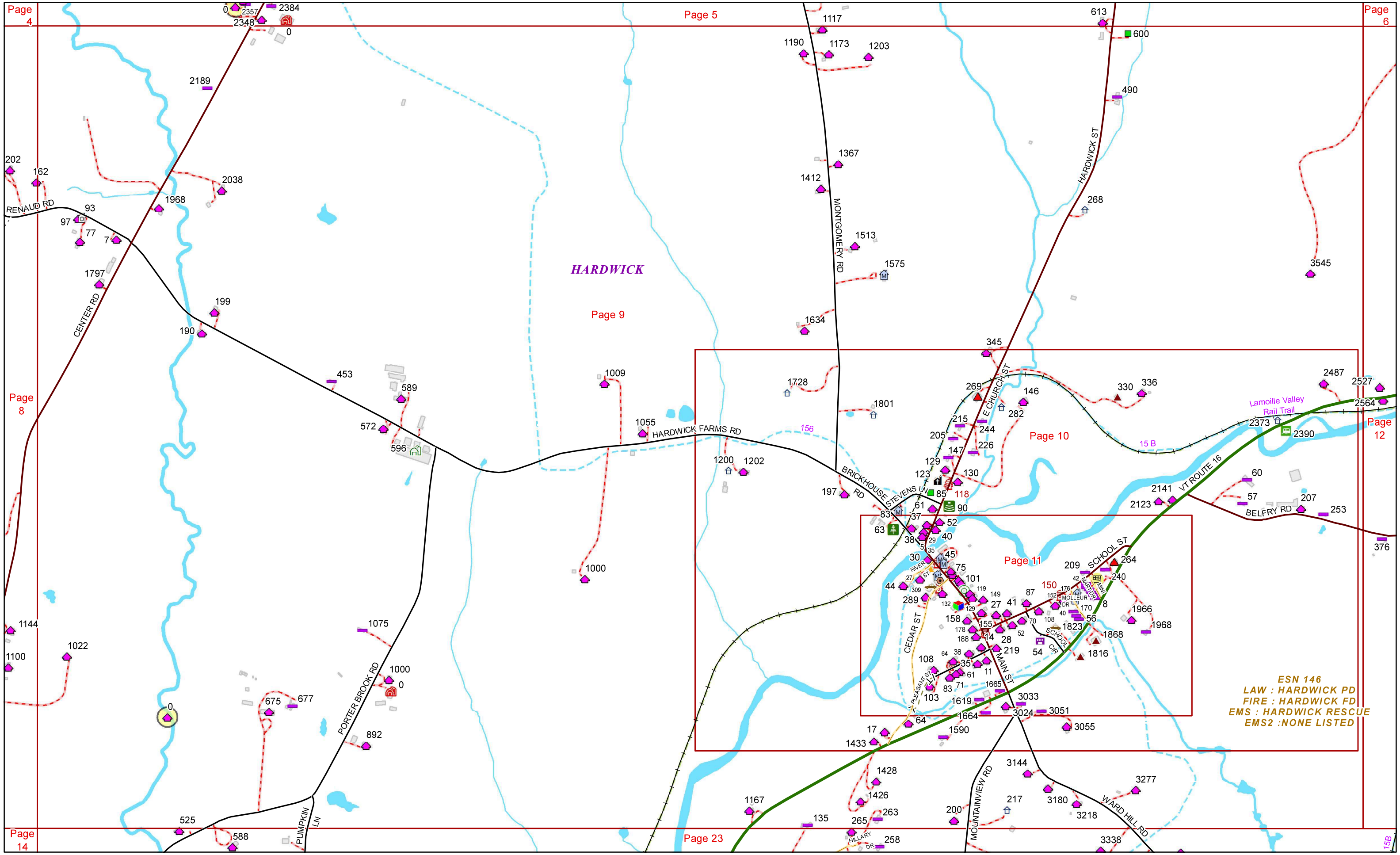






ESN 146  
LAW : HARDWICK PD  
FIRE : HARDWICK FD  
EMS : HARDWICK RESCUE  
EMS2 : NONE LISTED



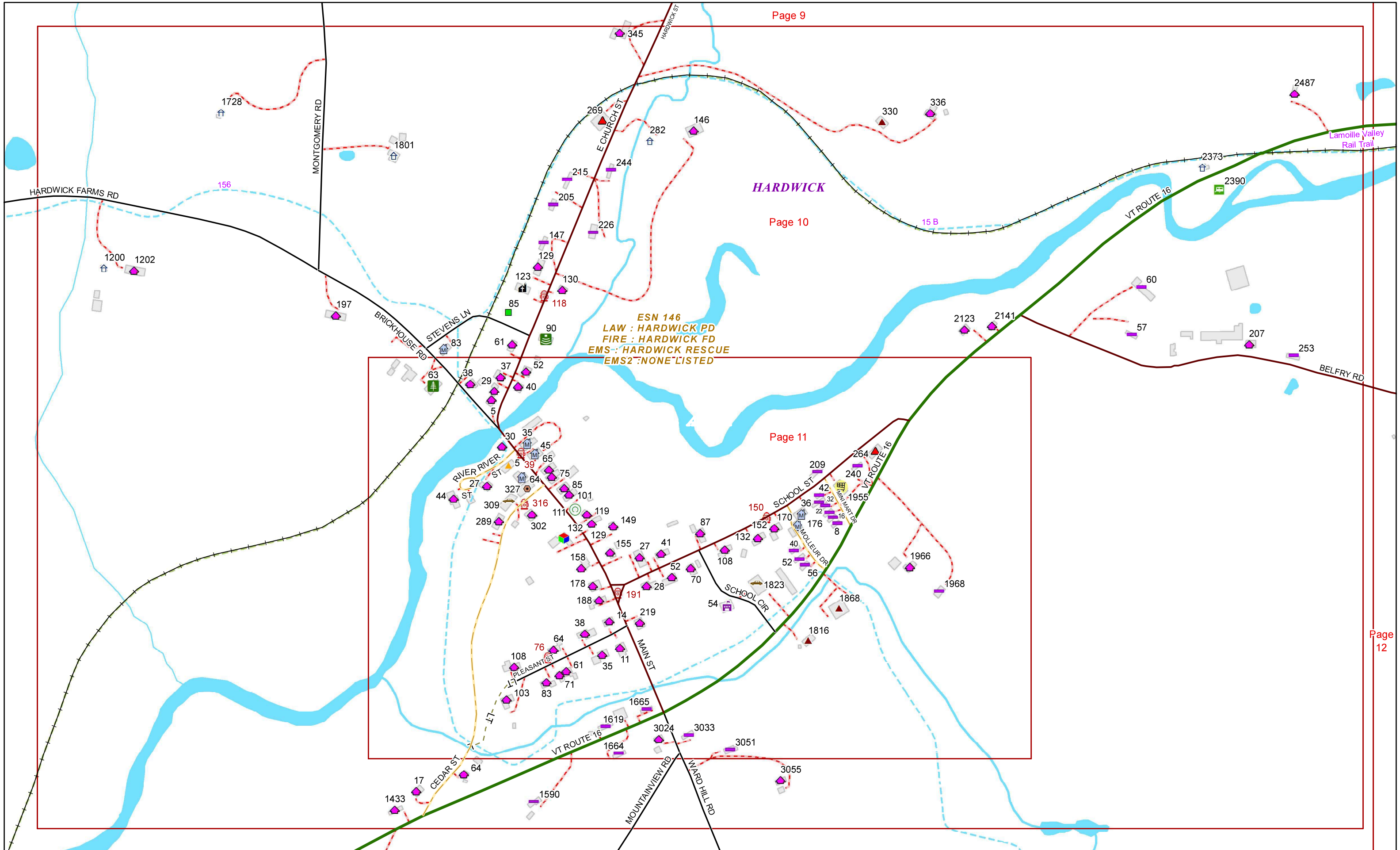


HARDWICK

ESN 146  
LAW : HARDWICK PD  
FIRE : HARDWICK FD  
EMS : HARDWICK RESCUE  
EMS2 : NONE LISTED







Page 9

Page 10

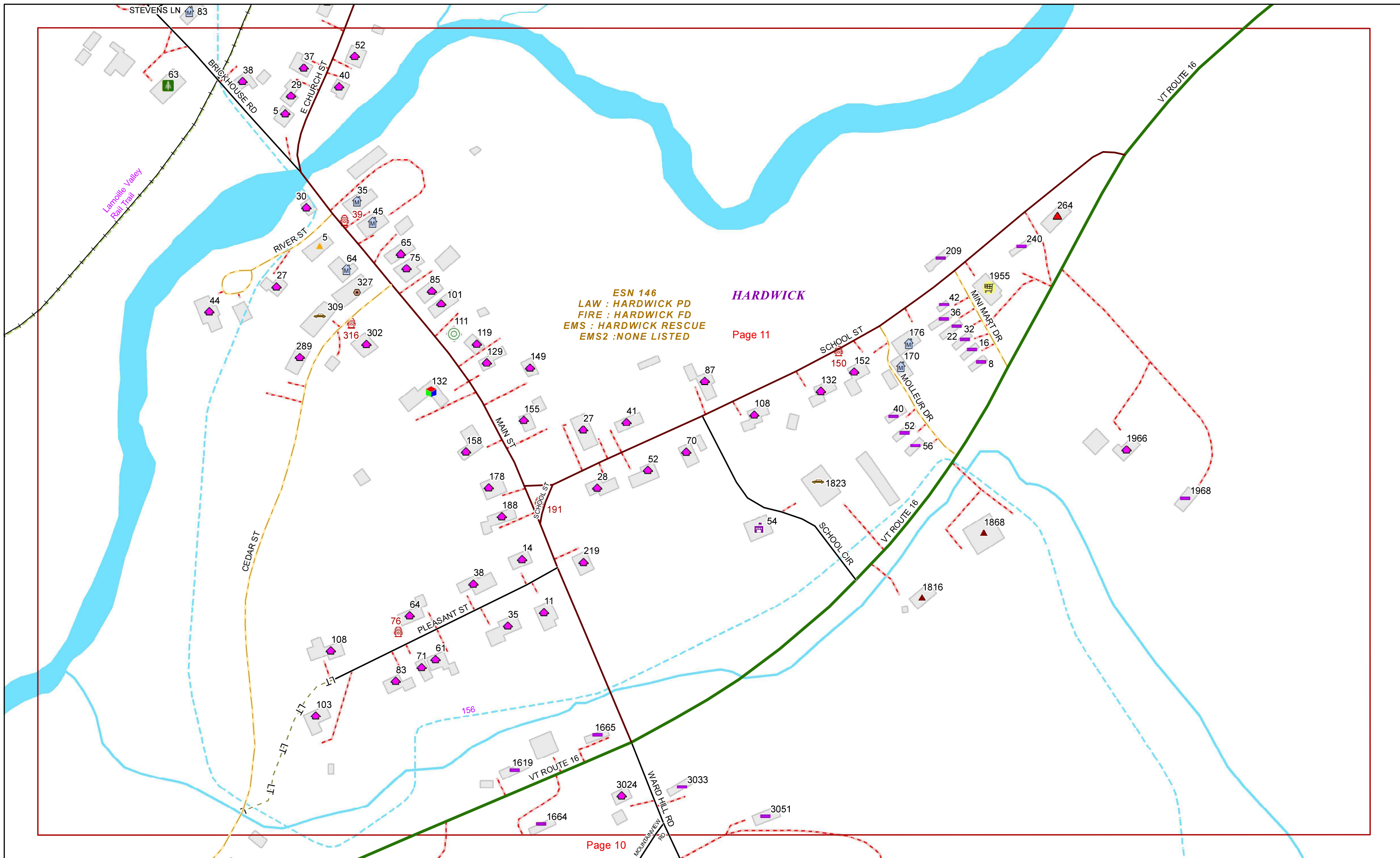
Page 11

Page 12

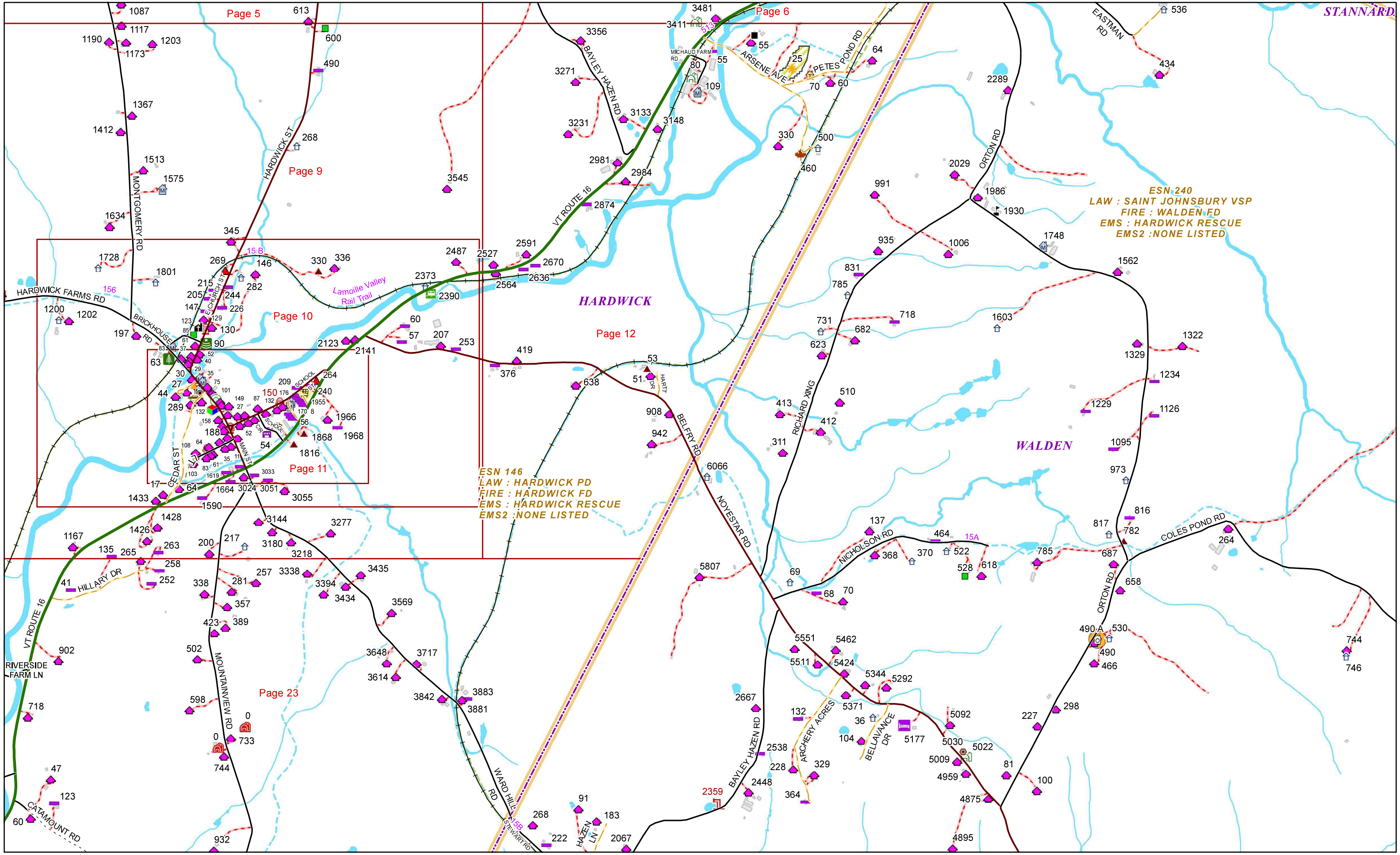
ESN 146  
LAW : HARDWICK PD  
FIRE : HARDWICK FD  
EMS : HARDWICK RESCUE  
EMS2 : NONE LISTED







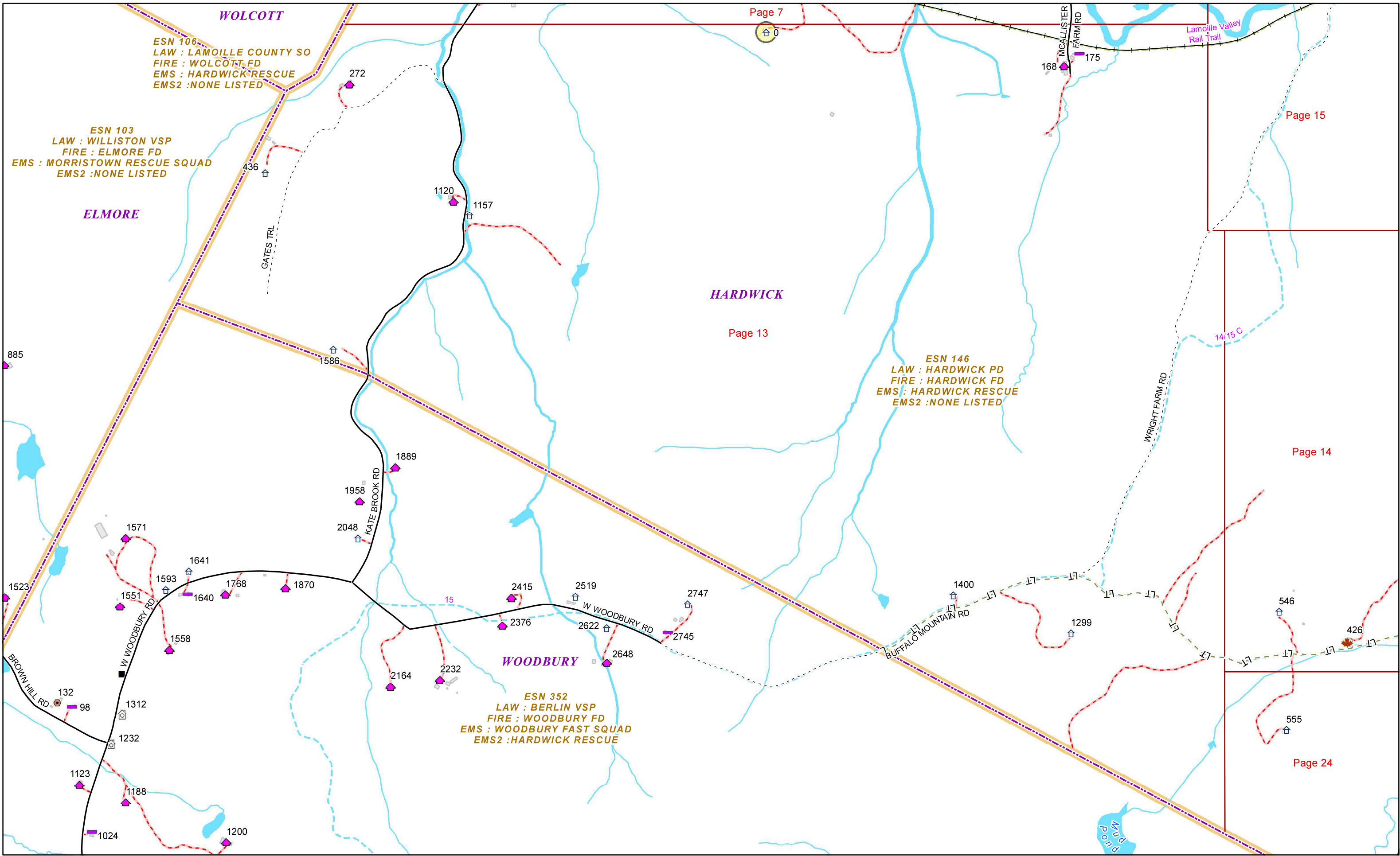




ESN 240  
LAW : SAINT JOHNSBURY VSP  
FIRE : WALDEN FD  
EMS : HARDWICK RESCUE  
EMS2 : NONE LISTED

ESN 146  
LAW : HARDWICK PD  
FIRE : HARDWICK FD  
EMS : HARDWICK RESCUE  
EMS2 : NONE LISTED





WOLCOTT

ESN 106  
LAW : LAMOILLE COUNTY SO  
FIRE : WOLCOTT FD  
EMS : HARDWICK RESCUE  
EMS2 : NONE LISTED

ESN 103  
LAW : WILLISTON VSP  
FIRE : ELMORE FD  
EMS : MORRISTOWN RESCUE SQUAD  
EMS2 : NONE LISTED

ELMORE

HARDWICK

WOODBURY

ESN 352  
LAW : BERLIN VSP  
FIRE : WOODBURY FD  
EMS : WOODBURY FAST SQUAD  
EMS2 : HARDWICK RESCUE

ESN 146  
LAW : HARDWICK PD  
FIRE : HARDWICK FD  
EMS : HARDWICK RESCUE  
EMS2 : NONE LISTED

Page 7

Page 15

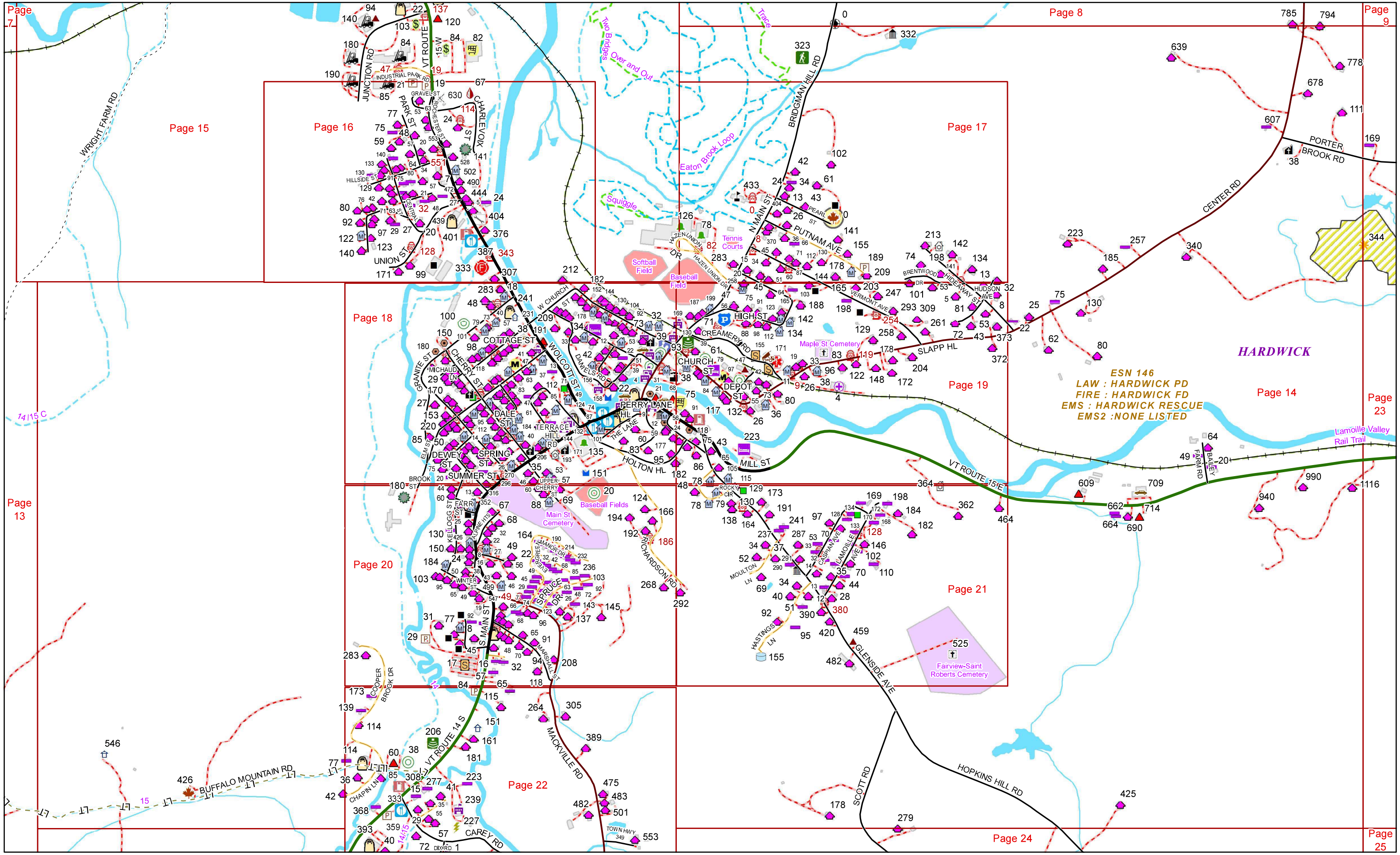
Page 13

Page 14

Page 24







Page 7

Page 8

Page 9

Page 15

Page 16

Page 17

Page 13

Page 18

Page 19

HARDWICK

Page 14

Page 23

ESN 146  
LAW : HARDWICK PD  
FIRE : HARDWICK FD  
EMS : HARDWICK RESCUE  
EMS2 : NONE LISTED

Page 20

Page 21

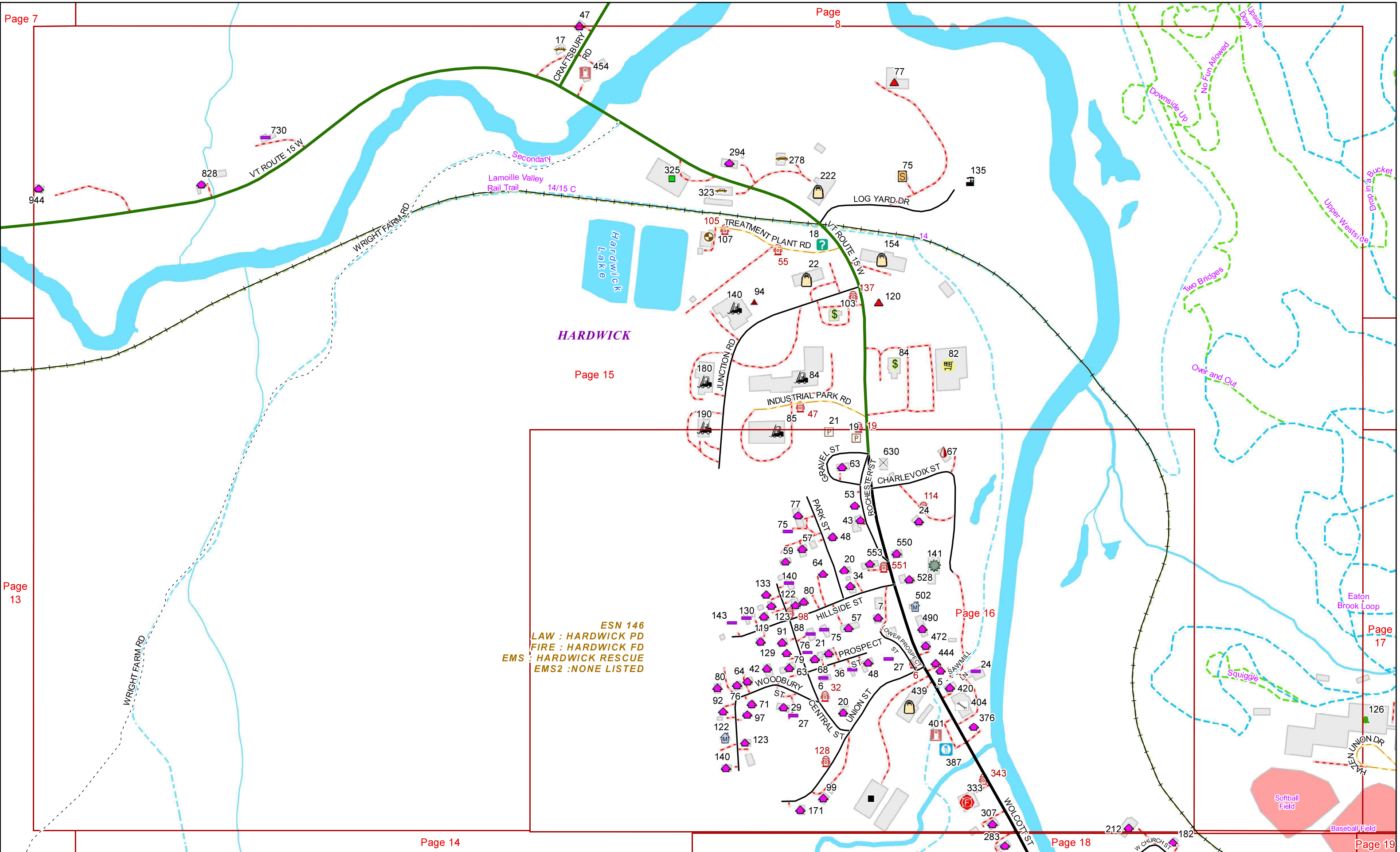
Page 22

Page 24

Page 25



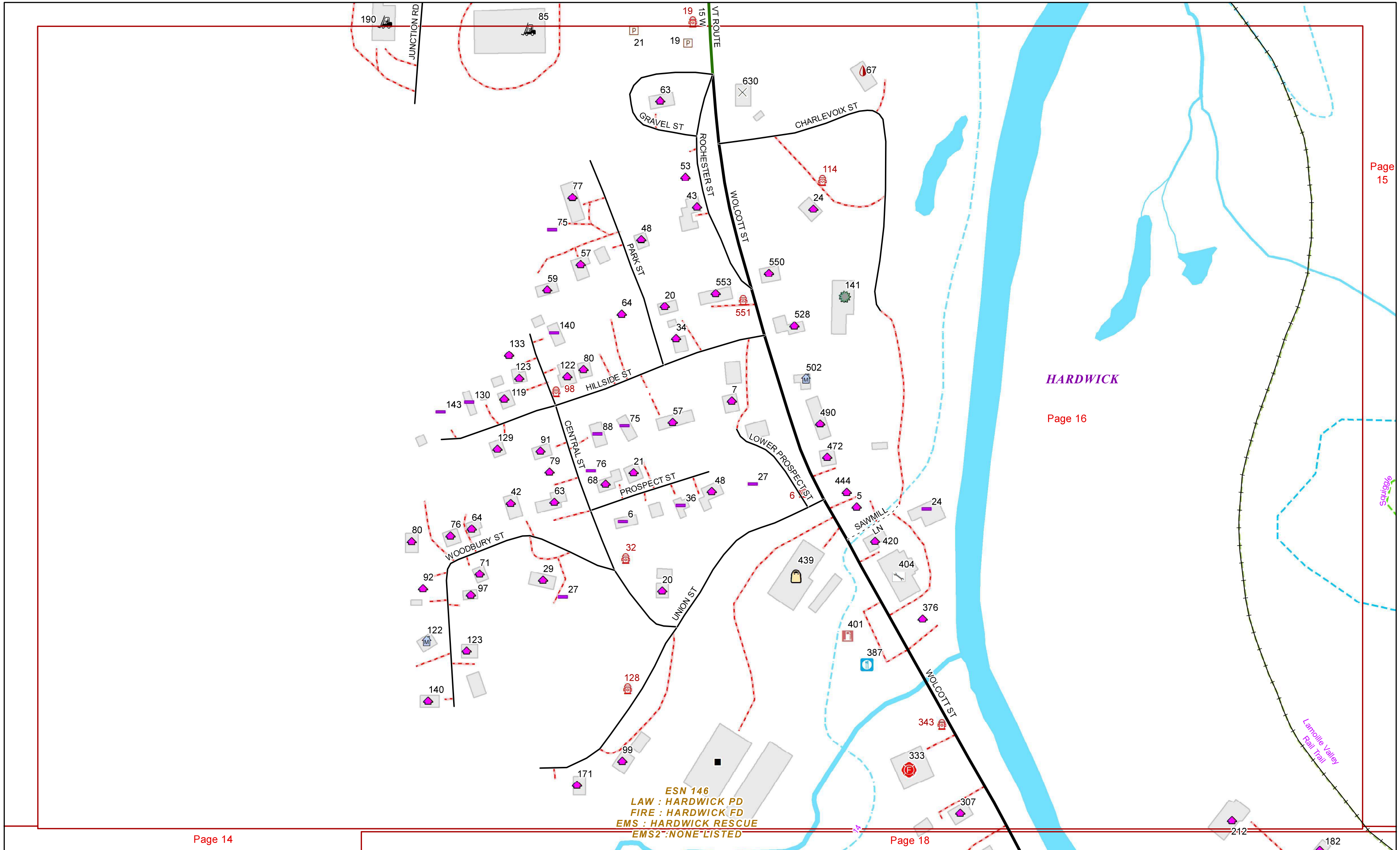




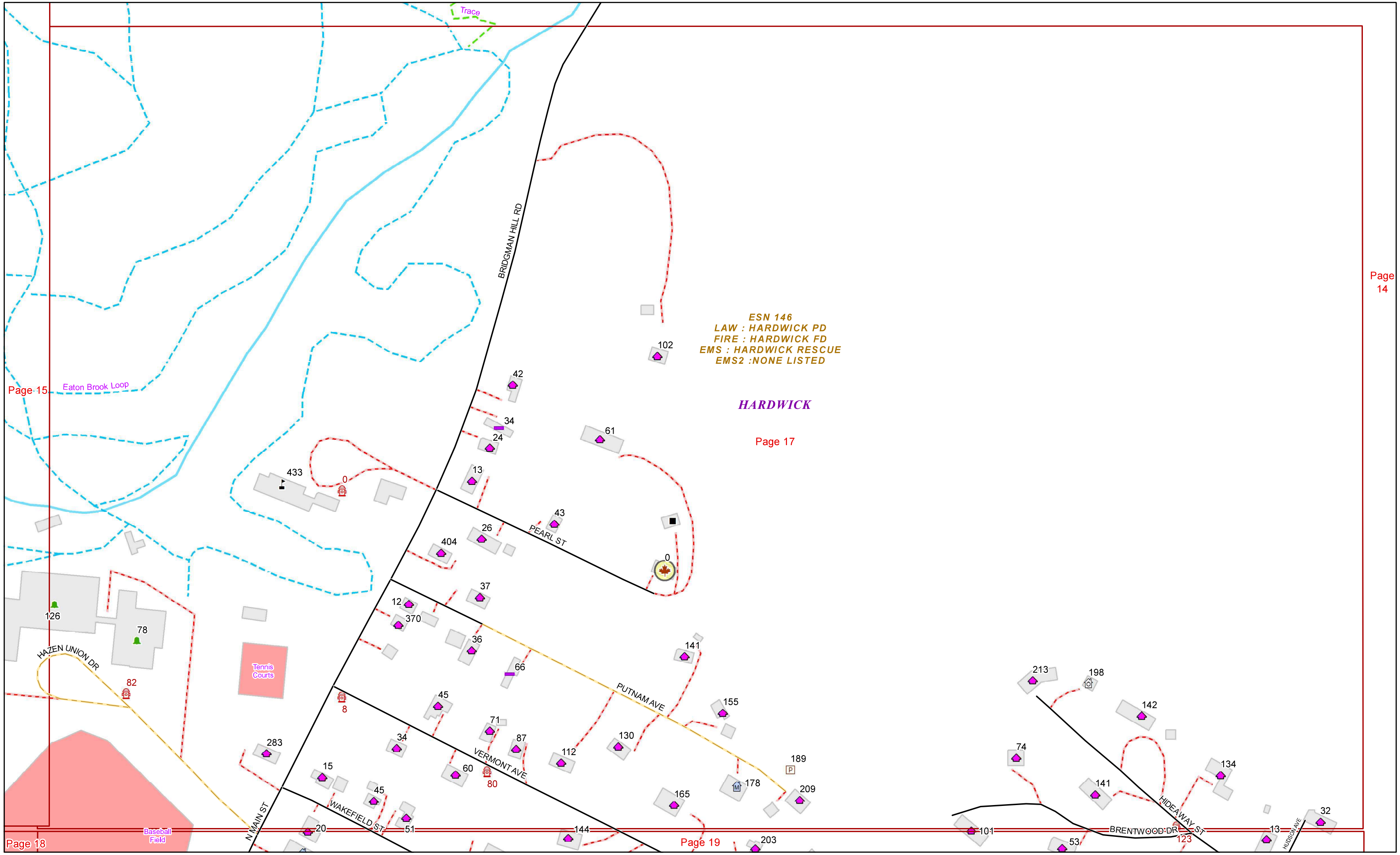
HARDWICK

Page 16

ESN 146  
LAW : HARDWICK PD  
FIRE : HARDWICK FD  
EMS : HARDWICK RESCUE  
EMS2 : NONE LISTED







Page 15 Eaton Brook Loop

Page 17

Page 18

Page 19





ESN 146  
LAW : HARDWICK PD  
FIRE : HARDWICK FD  
EMS : HARDWICK RESCUE  
EMS2 : NONE LISTED

HARDWICK

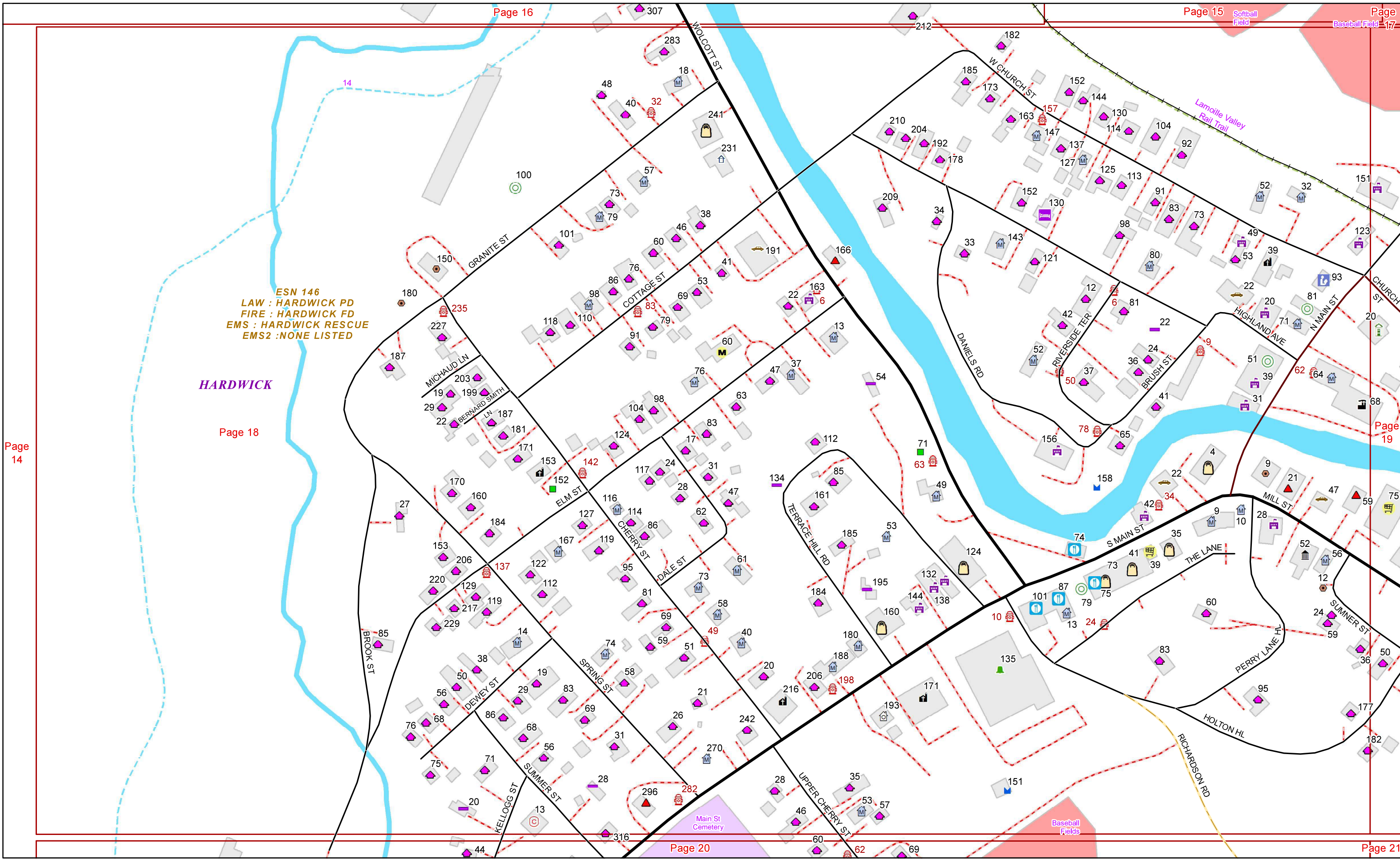
Page 18

Page 14

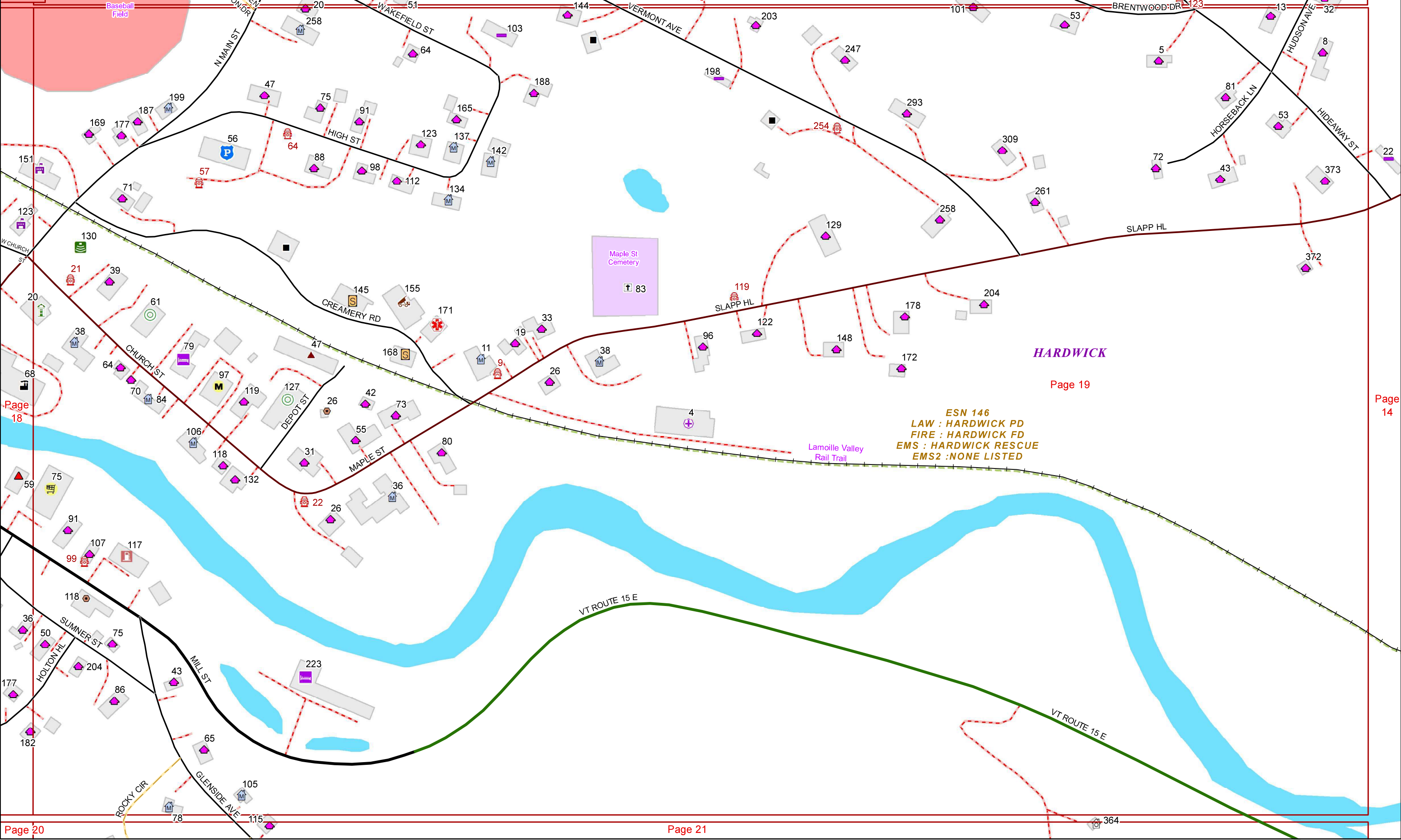
Page 19

Page 20

Page 21







ESN 146  
 LAW : HARDWICK PD  
 FIRE : HARDWICK FD  
 EMS : HARDWICK RESCUE  
 EMS2 : NONE LISTED

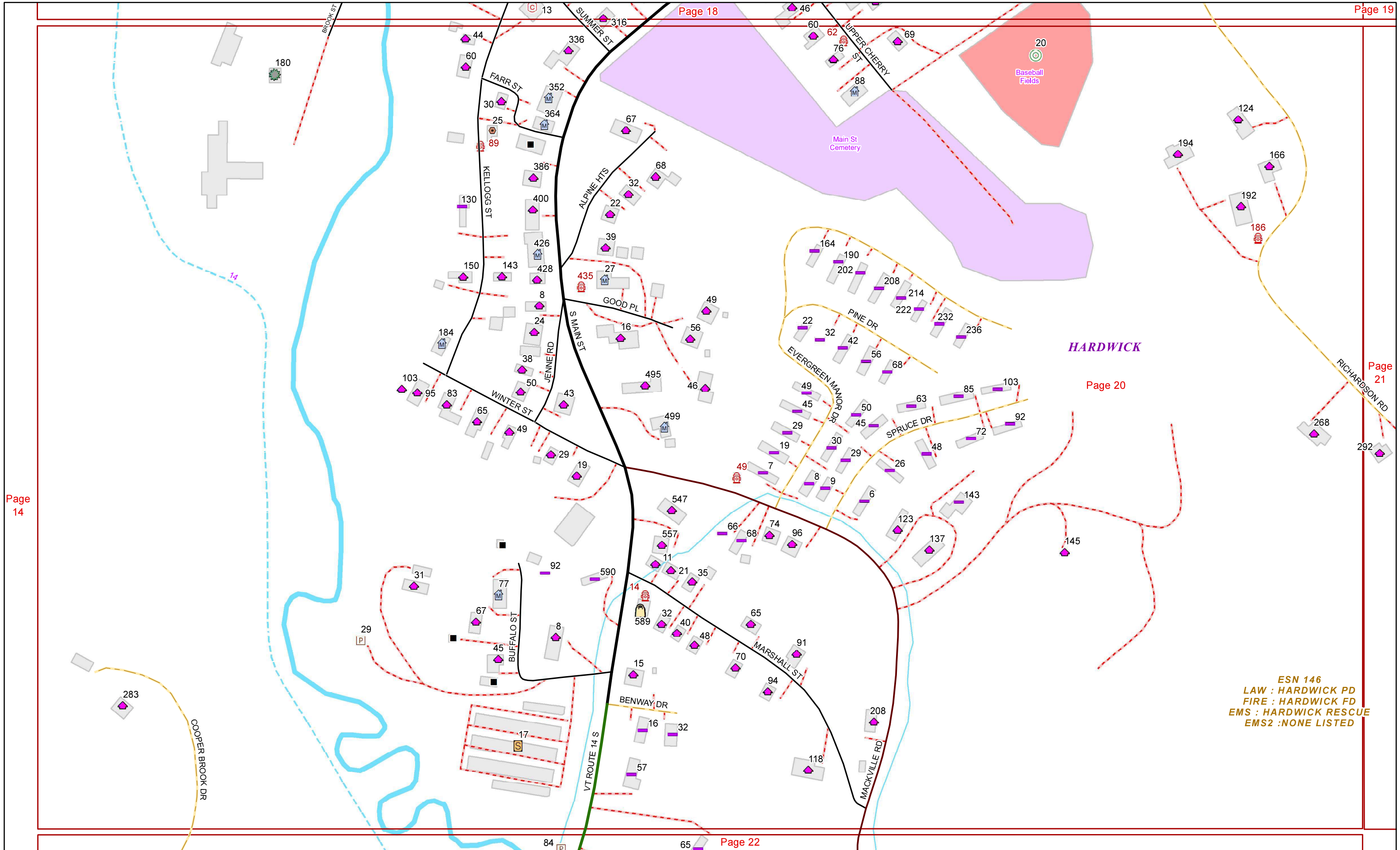
**HARDWICK**

Page 19

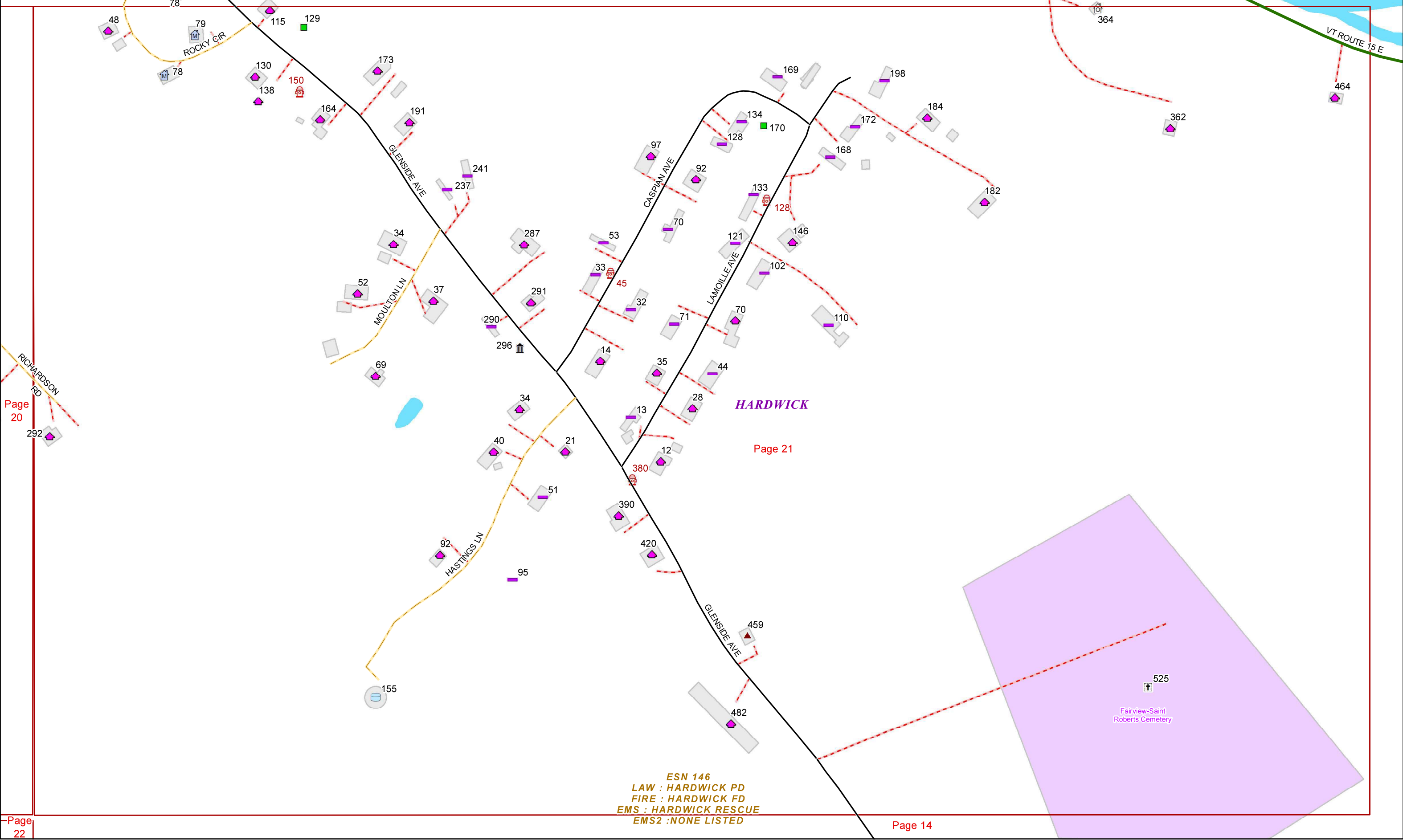


HARDWICK

ESN 146  
 LAW : HARDWICK PD  
 FIRE : HARDWICK FD  
 EMS : HARDWICK RESCUE  
 EMS2 : NONE LISTED

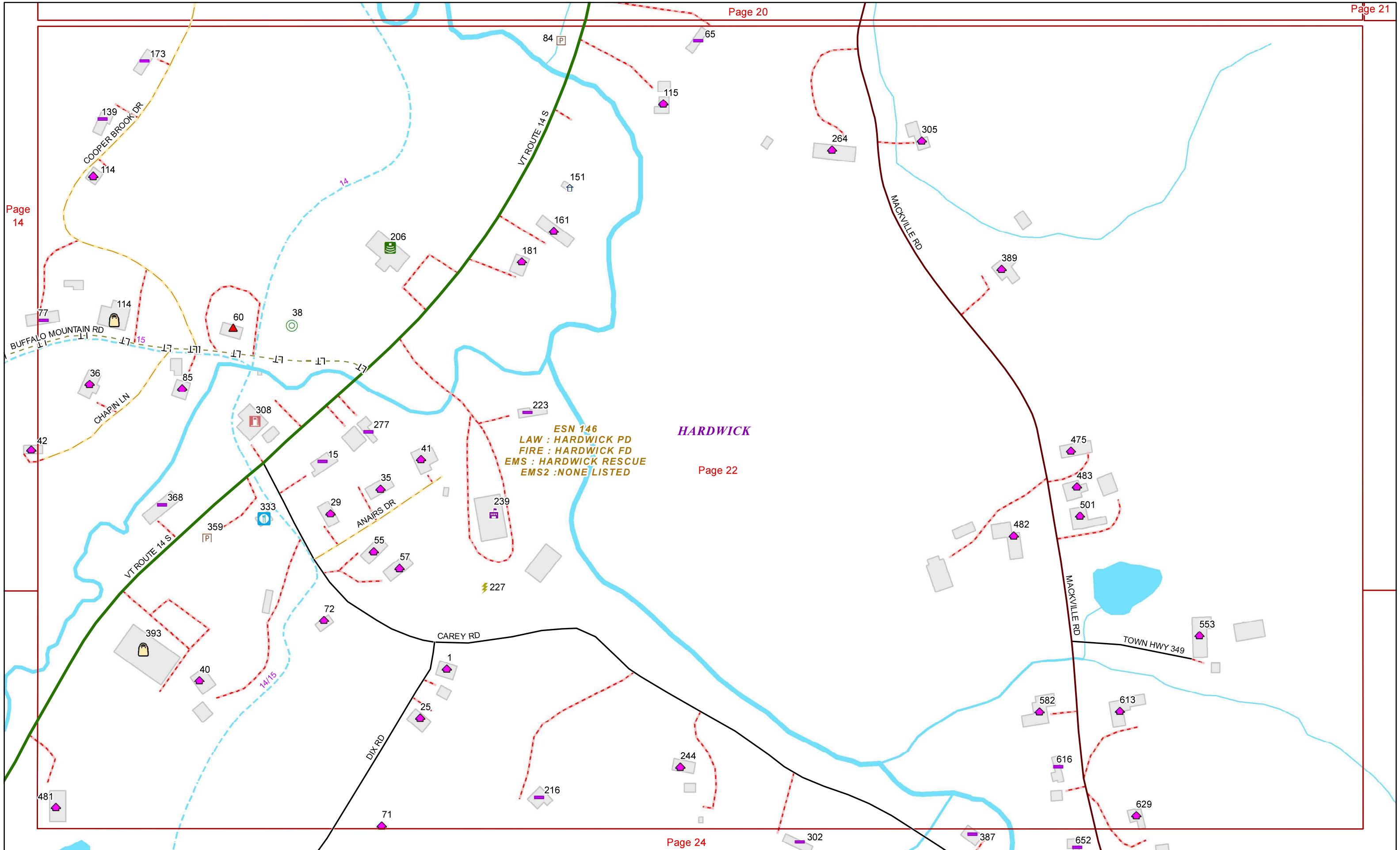




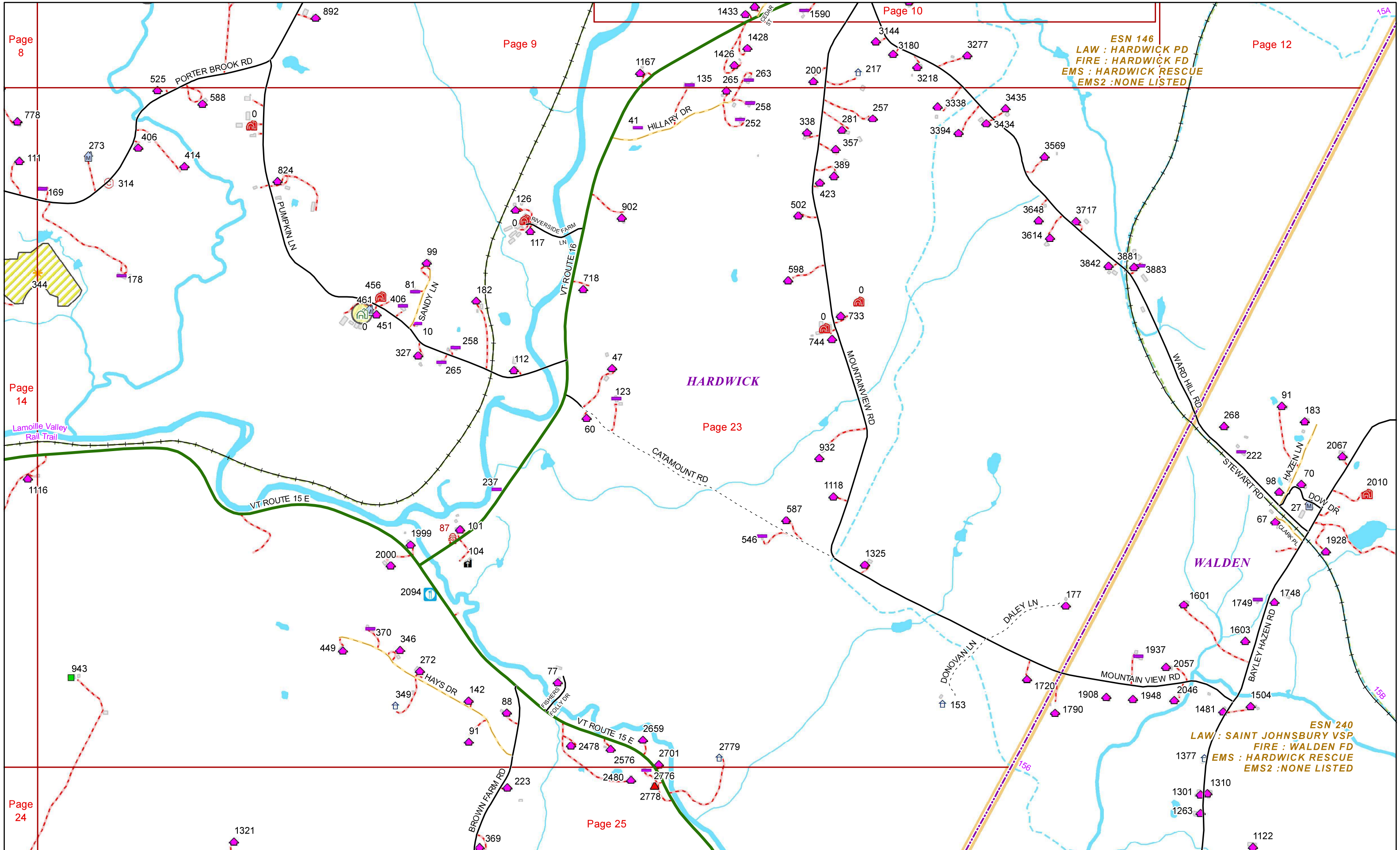


ESN 146  
 LAW : HARDWICK PD  
 FIRE : HARDWICK FD  
 EMS : HARDWICK RESCUE  
 EMS2 : NONE LISTED







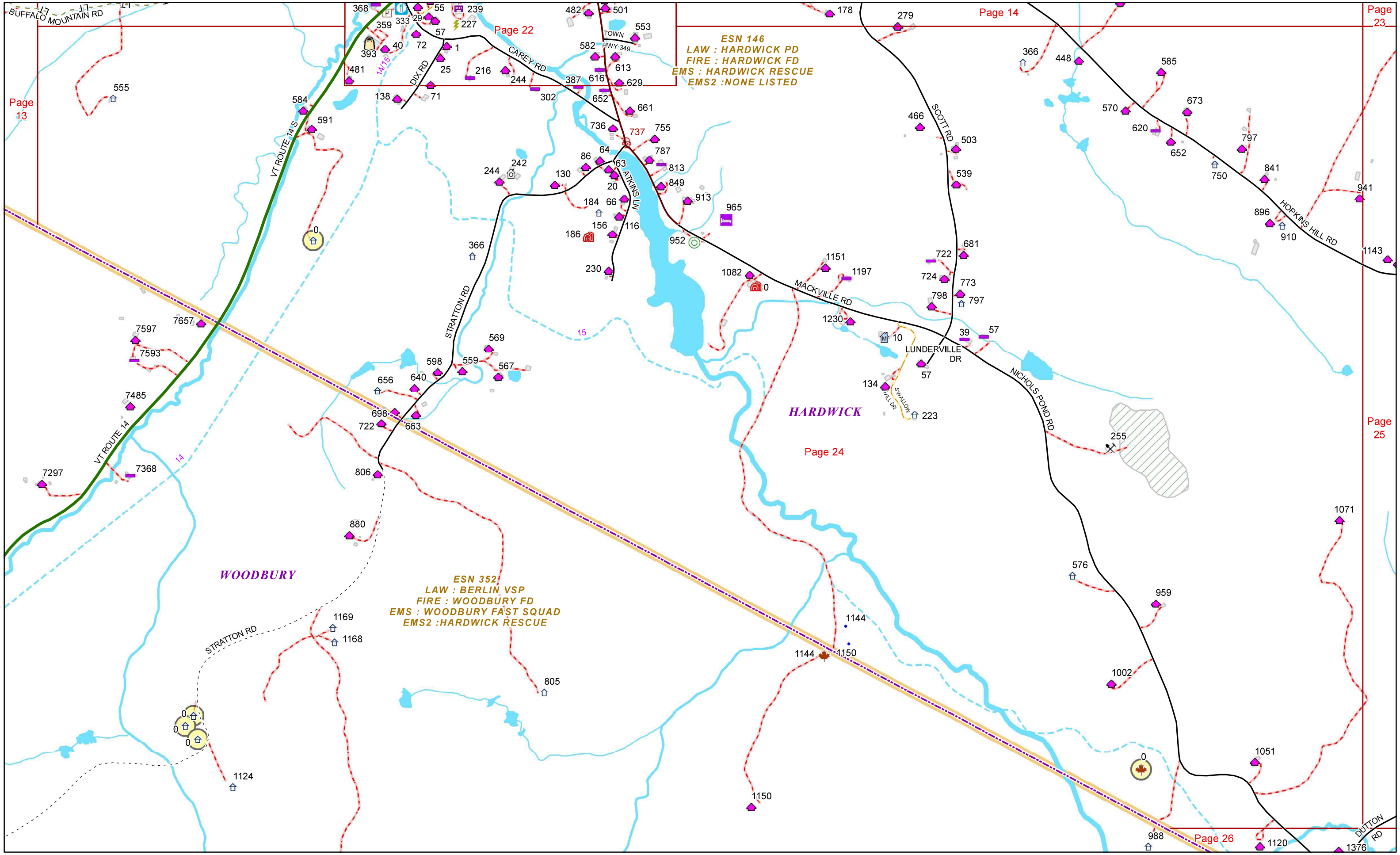


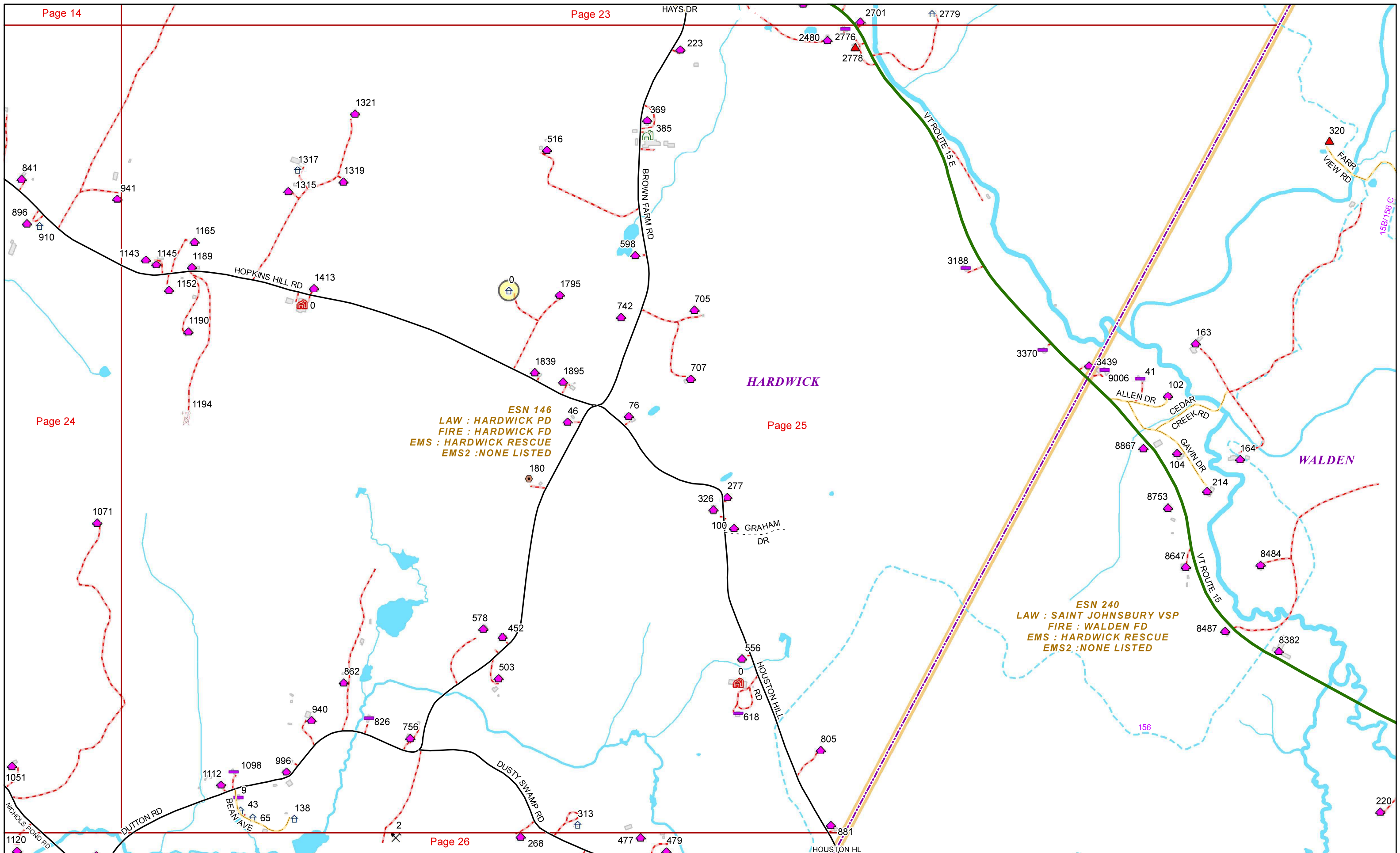
ESN 146  
LAW : HARDWICK PD  
FIRE : HARDWICK FD  
EMS : HARDWICK RESCUE  
EMS2 : NONE LISTED

ESN 240  
LAW : SAINT JOHNSBURY VSP  
FIRE : WALDEN FD  
EMS : HARDWICK RESCUE  
EMS2 : NONE LISTED

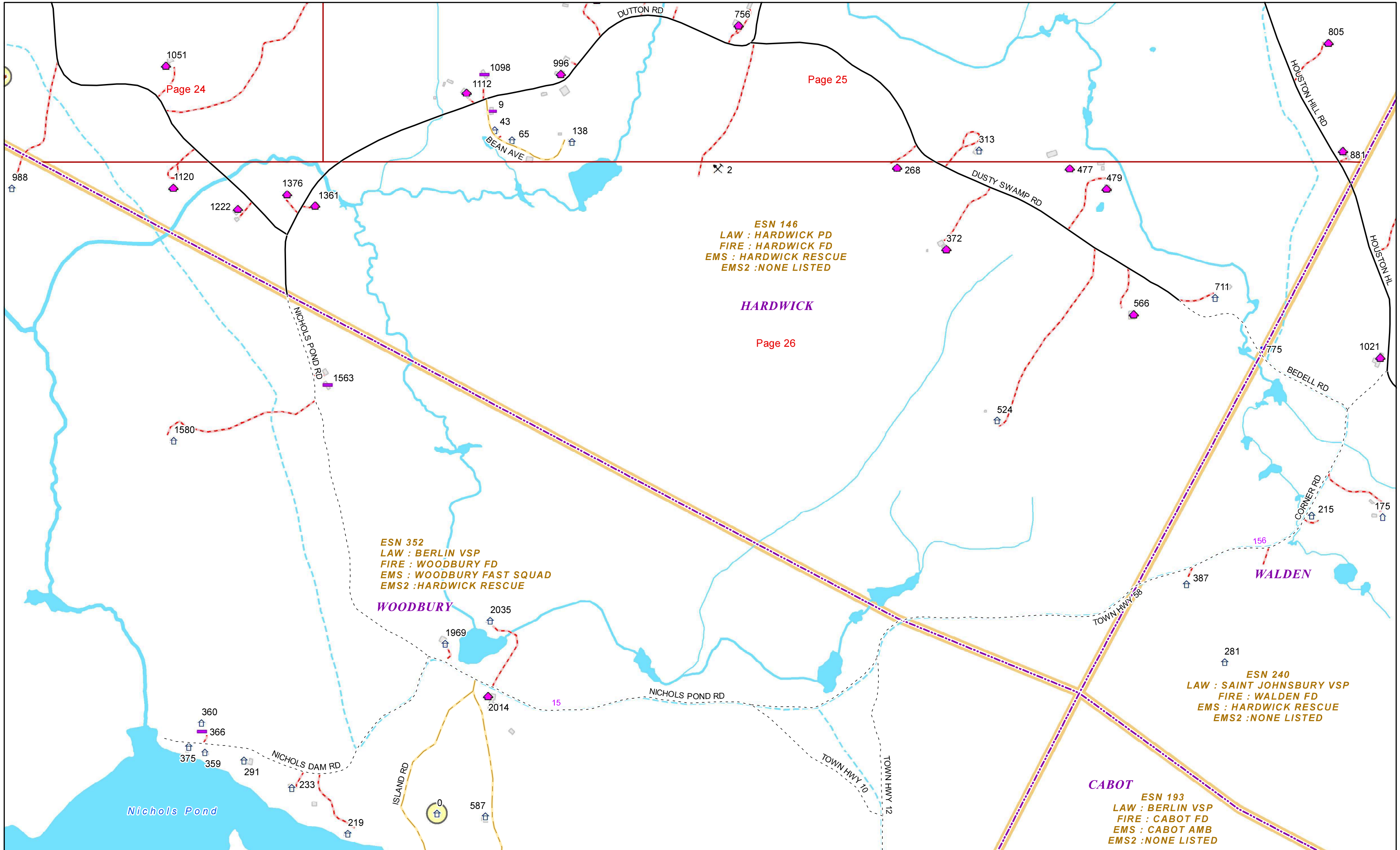












Page 24

Page 25

ESN 146  
 LAW : HARDWICK PD  
 FIRE : HARDWICK FD  
 EMS : HARDWICK RESCUE  
 EMS2 : NONE LISTED

**HARDWICK**

Page 26

ESN 352  
 LAW : BERLIN VSP  
 FIRE : WOODBURY FD  
 EMS : WOODBURY FAST SQUAD  
 EMS2 : HARDWICK RESCUE

**WOODBURY**

ESN 240  
 LAW : SAINT JOHNSBURY VSP  
 FIRE : WALDEN FD  
 EMS : HARDWICK RESCUE  
 EMS2 : NONE LISTED

**WALDEN**

**CABOT**

ESN 193  
 LAW : BERLIN VSP  
 FIRE : CABOT FD  
 EMS : CABOT AMB  
 EMS2 : NONE LISTED

