

# VERMONT E9-1-1 MapBook

## Hyde Park

### E9-1-1 MapBook with GIS Data

Use constraints: The 9-1-1 related data layers (Esites, Landmarks, Roads, Driveways, Footprints, Atlas Sheets, ESZ, etc.) were developed and designed for Enhanced 9-1-1 purposes only. The user should understand that the nature of the Enhanced 9-1-1 data layers means they are never complete. **Each municipal government is responsible for maintenance of the E9-1-1 database.** Other data (non-E9-1-1 related) used in the Vermont E9-1-1 MapBook is acquired from the Vermont Center for Geographic Information (VCGI) ([vcgi.vermont.gov](http://vcgi.vermont.gov)) and local Regional Planning Commissions.

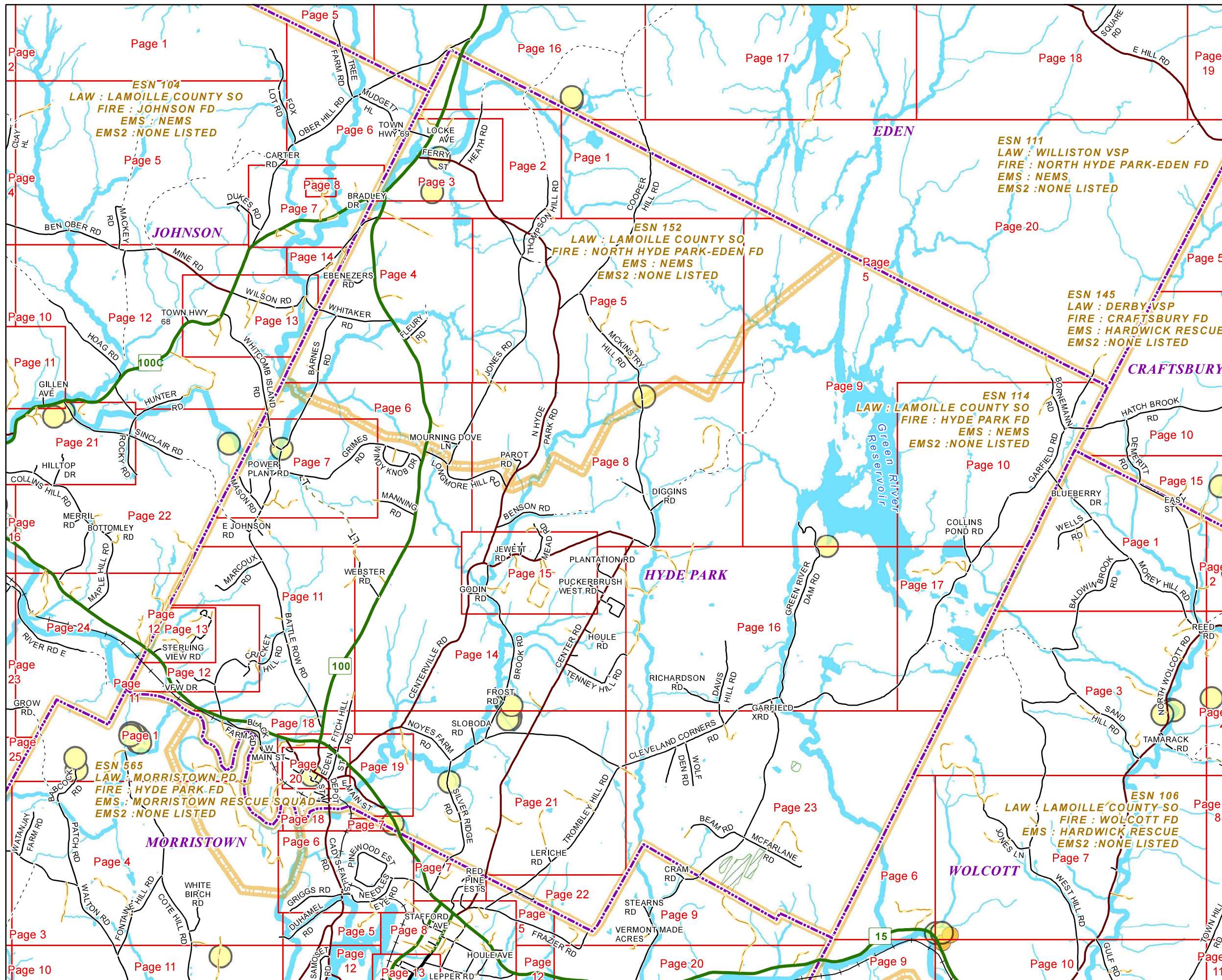
### Disclaimer:

This Vermont E9-1-1 MapBook and GIS data is for general reference only. Data layers that appear on the map may or may not be accurate, current or otherwise reliable. The E9-1-1 Board and the State of Vermont make no representations of any kind, including but not limited to the warranties of merchantability or fitness for a particular use, not are any such warranties to be implied with respect to the GIS data and MapBook.

### For Questions/Updates:

Contact VT Enhanced 9-1-1 Board:  
Phone: 802-828-4911  
Email: [e911.info@vermont.gov](mailto:e911.info@vermont.gov)  
Website: [e911.vermont.gov](http://e911.vermont.gov)

**1/19/2023**























































































# Legend





























## ESITES




























### SITETYPE

-  \*\*COMMERCIAL
-  \*\*CULTURAL
-  \*\*EDUCATIONAL
-  \*\*GOVERNMENT
-  \*\*INDUSTRIAL
-  \*\*OTHER COMMERCIAL
-  \*\*PUBLIC GATHERING
-  \*\*UTILITY
-  ABANDONED
-  ACCESS POINT
-  ACCESSORY BARN
-  ACCESSORY BUILDING
-  AIR SUPPORT / MAINTENANCE FACILITY
-  AIR TRAFFIC CONTROL CENTER / COMMAND CENTER
-  AIRPORT TERMINAL
-  AMBULANCE SERVICE
-  AUDITORIUM / CONCERT HALL / THEATER / OPERA HOUSE
-  BANK
-  BOAT RAMP / DOCK
-  BORDER CROSSING
-  BORDER PATROL
-  BREWERY
-  BUS STATION / DISPATCH FACILITY
-  CAMP
-  CAMPGROUND
-  CEMETERY

-  CITY / TOWN HALL
-  COAST GUARD
-  COLLEGE / UNIVERSITY
-  COMMERCIAL CONSTRUCTION SERVICE
-  COMMERCIAL FARM
-  COMMERCIAL GARAGE
-  COMMERCIAL W/RESIDENCE
-  COMMUNICATION BOX
-  COMMUNICATION TOWER
-  COMMUNITY / RECREATION FACILITY
-  CONDOMINIUM
-  COURT HOUSE
-  CUSTOMS SERVICE
-  DAY CARE FACILITY
-  DEVELOPMENT SITE
-  EBS TOWER
-  EMERGENCY PHONE / CALLBOX
-  FAIR / EXHIBITION/ RODEO GROUNDS
-  FERRY TERMINAL / DISPATCH FACILITY
-  FIRE STATION
-  FISH FARM / HATCHERY
-  FITNESS FACILITY
-  FOOD DISTRIBUTION CENTER
-  GAS STATION
-  GATED W/BUILDING
-  GATED W/O BUILDING
-  GOLF COURSE
-  GRAVEL PIT / QUARRY / MINE




















-  GREENHOUSE / NURSERY
-  GROCERY STORE
-  HARBOR / MARINA
-  HAZARDOUS MATERIALS FACILITY
-  HAZARDOUS STORAGE FACILITY
-  HEALTH CLINIC
-  HELIPAD / HELIPOINT / HELISPOT
-  HISTORIC SITE / POINT OF INTEREST
-  HOSPITAL / MEDICAL CENTER
-  HOUSE OF WORSHIP
-  HYDROELECTRIC FACILITY
-  ICE ARENA
-  INSTITUTIONAL RESIDENCE / DORM / BARRACKS
-  LANDFILL
-  LAW ENFORCEMENT
-  LIBRARY
-  LODGING B&B / HOTEL / MOTEL / INN
-  LOOKOUT TOWER
-  LUMBER MILL / SAW MILL
-  MANUFACTURING FACILITY
-  MOBILE HOME
-  MORGUE
-  MULTI-FAMILY DWELLING
-  MUSEUM
-  NATIONAL GUARD /
-  NUCLEAR FACILITY
-  NURSING HOME / LONG TERM CARE
-  OFFICE BUILDING

-  OIL / GAS FACILITY
-  OTHER
-  OTHER RESIDENTIAL
-  OUTPATIENT CLINIC
-  PARK AND RIDE / COMMUTER
-  PHARMACY
-  PICNIC AREA
-  POST OFFICE
-  PRISON / CORRECTIONAL FACILITY
-  PRIVATE AND EXPRESS SHIPPING FACILITY
-  PSAP
-  PUBLIC BEACH
-  PUBLIC TELEPHONE
-  PUBLIC WATER SUPPLY INTAKE
-  PUBLIC WATER SUPPLY WELL
-  PUMP STATION
-  RACE TRACK / DRAGSTRIP
-  RAILROAD STATION
-  RESIDENTIAL FARM
-  REST STOP / ROADSIDE PARK
-  RESTAURANT
-  RETAIL FACILITY
-  RV HOOKUP
-  SCHOOL K / 12
-  SEASONAL HOME
-  SHOOTING RANGE
-  SINGLE FAMILY DWELLING
-  SKI AREA / ALPINE





-  SOLAR FACILITY
-  SPORTS ARENA /
-  STATE CAPITOL
-  STATE GARAGE
-  STATE GOVERNMENT FACILITY
-  STATE PARK
-  STORAGE UNITS
-  SUBSTATION
-  SUGARHOUSE
-  TEMPORARY STRUCTURE
-  TOWN GARAGE
-  TOWN OFFICE
-  TRAILHEAD
-  TRANSFER STATION
-  UNKNOWN
-  US FOREST FACILITY
-  US GOVERNMENT FACILITY
-  UTILITY POLE W/PHONE
-  VETERINARY HOSPITAL / CLINIC
-  VISITOR / INFORMATION CENTER
-  WAREHOUSE
-  WASTE / BIOMASS FACILITY
-  WASTEWATER TREATMENT PLANT
-  WATER TANK
-  WATER TOWER
-  WIND FACILITY / WIND TOWER
-  YOUTH CAMP

# Legend

## Roads

-  Interstate Highway
-  US Highway
-  State Highway
-  Town Highway Class 1
-  Town Highway Class 2
-  Town Highway Class 3
-  Town Highway Class 4
-  Private
-  Driveway
-  Discontinued Road
-  Legal Trail
-  Ferry
-  Military - no public access
-  National Forest Highway
-  State Forest Highway
-  Proposed
-  Rivers
-  Driveways
-  Railroad

## Hydrants

-  Drafting Site
-  Dry Hydrant
-  Municipal Hydrant
-  Pressurized Hydrant

## Townline





## Emergency Service Zones



## FootPrints

-  Airport
-  Solar Field
-  Alpine Trail Easiest
-  Alpine Trail Intermediate
-  Alpine Trail Advanced
-  Alpine Trail Expert
-  Alpine Glade Marked
-  Alpine Glade Not Marked
-  Building
-  Farm
-  Golf Course
-  Quarry
-  Park
-  Shopping Center
-  Stadium/Arena
-  Other

## Addressing Error

-  Orange - Duplicated Addressed Building
-  Yellow - Unnumbered Building

## HYDE PARK Road Name Index

ROAD NAME	PAGE(S)	ROAD NAME	PAGE(S)	ROAD NAME	PAGE(S)	ROAD NAME	PAGE(S)
ACORN AVE	12	CRABAPPLE LN	12	GODIN RD	15	LONG HILL RD	5
APPLECHEEK LN	23	CRAFTSBURY RD	10	GOWEN RD	14	LONGMORE HILL RD	6,8
BARNES RD	4,6,7	CRICKET HILL RD	11,12	GREEN PARK EAST RD	7	MAIN ST	20
BATTLE ROW RD	6,7,11,18	DAIRY HAVEN RD	5	GREEN PARK WEST RD	7	MANNING RD	6,7
BEAM RD	23	DAVIS HILL RD	16	GREEN RIVER DAM RD	9	MAPLEWOOD DR	13
BEDELL DR	5	DEER RUN LN	2	GREEN RIVER WOODS DR	8	MARCOUX RD	11
BENSON RD	8	DEPOT ST	19	GRIMES RD	6,7	MASON RD	7
BLACK DOG LN	5	DEPOT ST EXT	19	HALLEY DR	12	MCFARLANE RD	23
BLACK FARM RD	18	DIGGINS RD	8,9	HARRIS HEIGHTS DR	15	MCKINSTRY HILL RD	5,8
BLACKBERRY LN	21	DRIFT LN	23	HEATH RD	1,2	MEAD RD	8
BLOSSOM LN	14	E JOHNSON RD	6,7	HEMINGWAY DR	7	MEADOWOOD RD	44
BORNEMANN RD	9,10	E MAIN ST	19,20	HIGH CHAPARELL DR	11	MELODY LN	24
BOULDER DR	5	EBENEZERS RD	4	HILLSIDE AVE	19	MERRILL FARM RD	7
BOURDEAU RD	8	EDEN ST	20	HOULE RD	14	MILL ST	19
BREEZY HILL RD	15	FAGNANT FARM RD	21	JEWETT RD	15	MOREY HILL RD	10
BROOK RD	14,15	FARM VIEW RD	6	JOHNSON ST EXT	19,20	MOREY RD	19
CARPENTER RD	23	FERRY ST	3	JONES RD	5,6,8	MOUNTAIN ESTATES DR	15
CENTER RD	8,14,15,21	FITCH HILL RD	11,20	KRISTI LN	18	MOURNING DOVE LN	6
CENTERVILLE RD	8,15,20,21	FLEURY RD	4	LANGDELL RD	5	MUDGET DR	2
CHURCH ST	19	FOSS DR	2	LANPHEAR DR	15	MUDGETT HILL RD	6
CLARK DR	21	FROST RD	14	LARSON LN	11	MUNSON RD	16
CLEVELAND CORNERS RD	16,21,23	GARFIELD RD	9,10,16,17,23	LERICHE RD	21	N HYDE PARK RD	2,5,16
COLLINS POND RD	10	GARFIELD XRD	16	LEVESQUE DR	8	NOYES FARM RD	21
COMMONWEALTH AVE	20	GIHON BEND DR	6	LOCKE AVE	3	OAKWOOD DR	13
COOPER HILL RD	20	GINGRAS RD	12	LOCKE MILL LN	14	OLD FARM LN	14

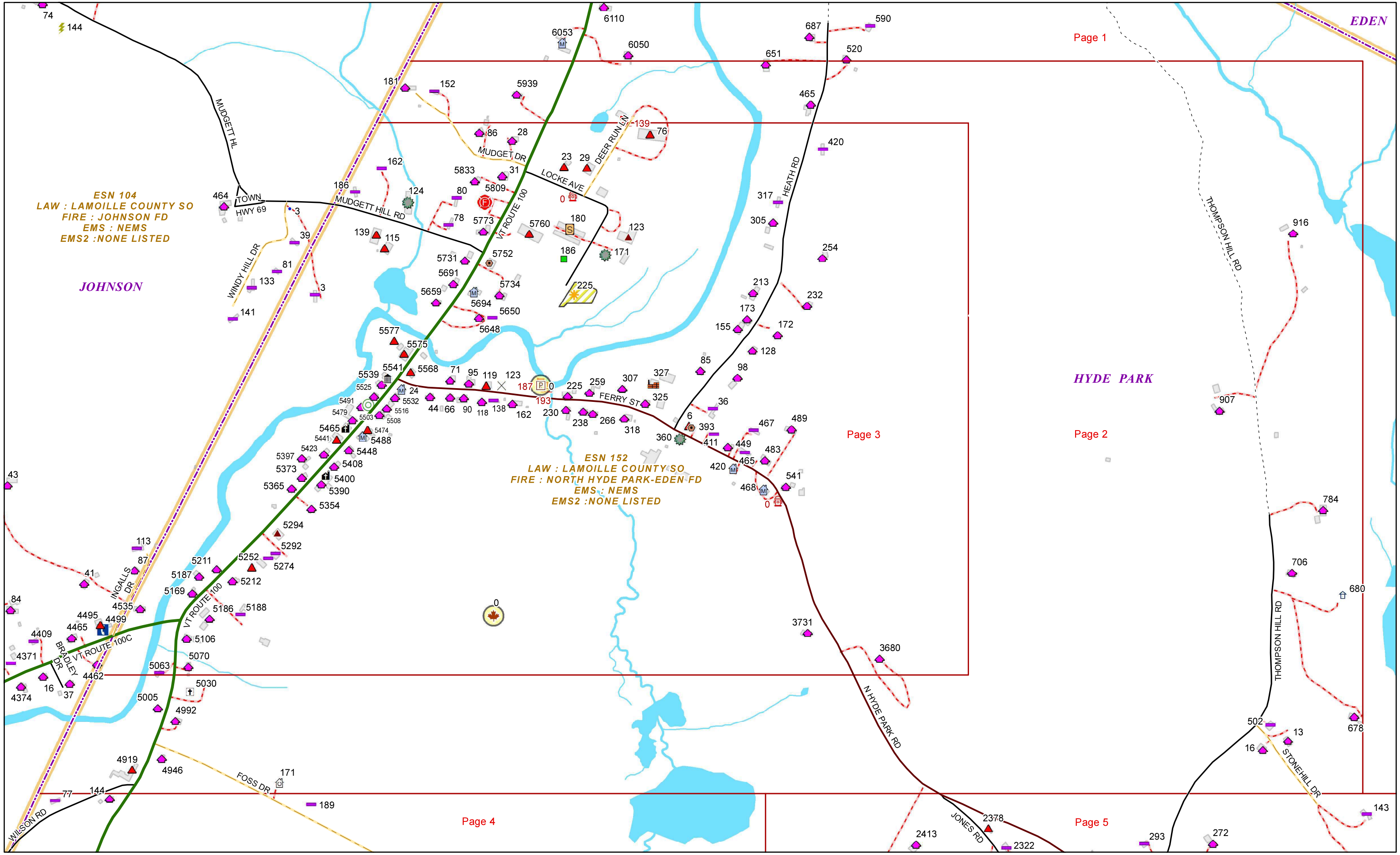


## HYDE PARK Road Name Index

ROAD NAME	PAGE(S)	ROAD NAME	PAGE(S)	ROAD NAME	PAGE(S)	ROAD NAME	PAGE(S)
ORCHARD FARM LN	15	RAYMOND LN	4	SUGAR RIDGE LN	8	VT ROUTE 100C	3
ORCHARD TER	20	REDWOOD DR	13	SUNSET DR	6	VT ROUTE 15 E	19,20,21
PAIR FARM LN	21	REEN DR	16	SYLVAN RD	19	VT ROUTE 15 W	11,13,18,19
PAROT RD	8	RICHARDSON RD	16	TALLMAN RD	21	W MAIN ST	18,19
PATNOE FARM DR	17	RIVER BEND MEADOW DR	4	TEN BENDS DR	4,18	WEBSTER RD	7,14
PAUS LN	21	RIVER RUN DR	18	TENNEY HILL RD	14,16	WHITAKER RD	4,13
PINE MEADOW DR	19	ROCKY LN	14	THOMPSON HILL RD	2,5,16	WHITCOMB ISLAND RD	6,7
PINEWOOD DR	13	ROSEWOOD DR	13	TILLY DR	11	WHITEFACE DR	6
PLANTATION RD	14	SIGHS DR	10	TINGLE RD	20	WILDLIFE LN	21
POWER PLANT RD	7	SILVER RIDGE RD	21	TOWN HWY 45	14	WILSON RD	2
POWERS RD	14	SLOBODA RD	21	TOWN HWY 62	19	WINDY KNOB DR	6
PROSPECT ST	20	SOLAR WAY DR	16	TOWN HWY 72	19	WOLF DEN RD	23
PUCKERBRUSH EAST RD	14	SPRUCE LN	4	TROMBLEY HILL RD	21,22	WOODFRED DR	5
PUCKERBRUSH WEST RD	15	STERLING VIEW RD	13	TWIN MEADOWS DR	6	WOODLANDS LN	19
QUIET LN	7	STEVENS LN	17	VFW DR	11	ZACK WOODS RD	17
RAILROAD DR	19	STONEHILL DR	2	VT ROUTE 100	2,3,4,12,14,16,19		







**ESN 104**  
LAW : LAMOILLE COUNTY SO  
FIRE : JOHNSON FD  
EMS : NEMS  
EMS2 : NONE LISTED

**ESN 152**  
LAW : LAMOILLE COUNTY SO  
FIRE : NORTH HYDE PARK-EDEN FD  
EMS : NEMS  
EMS2 : NONE LISTED

Page 1

Page 3

HYDE PARK

Page 2

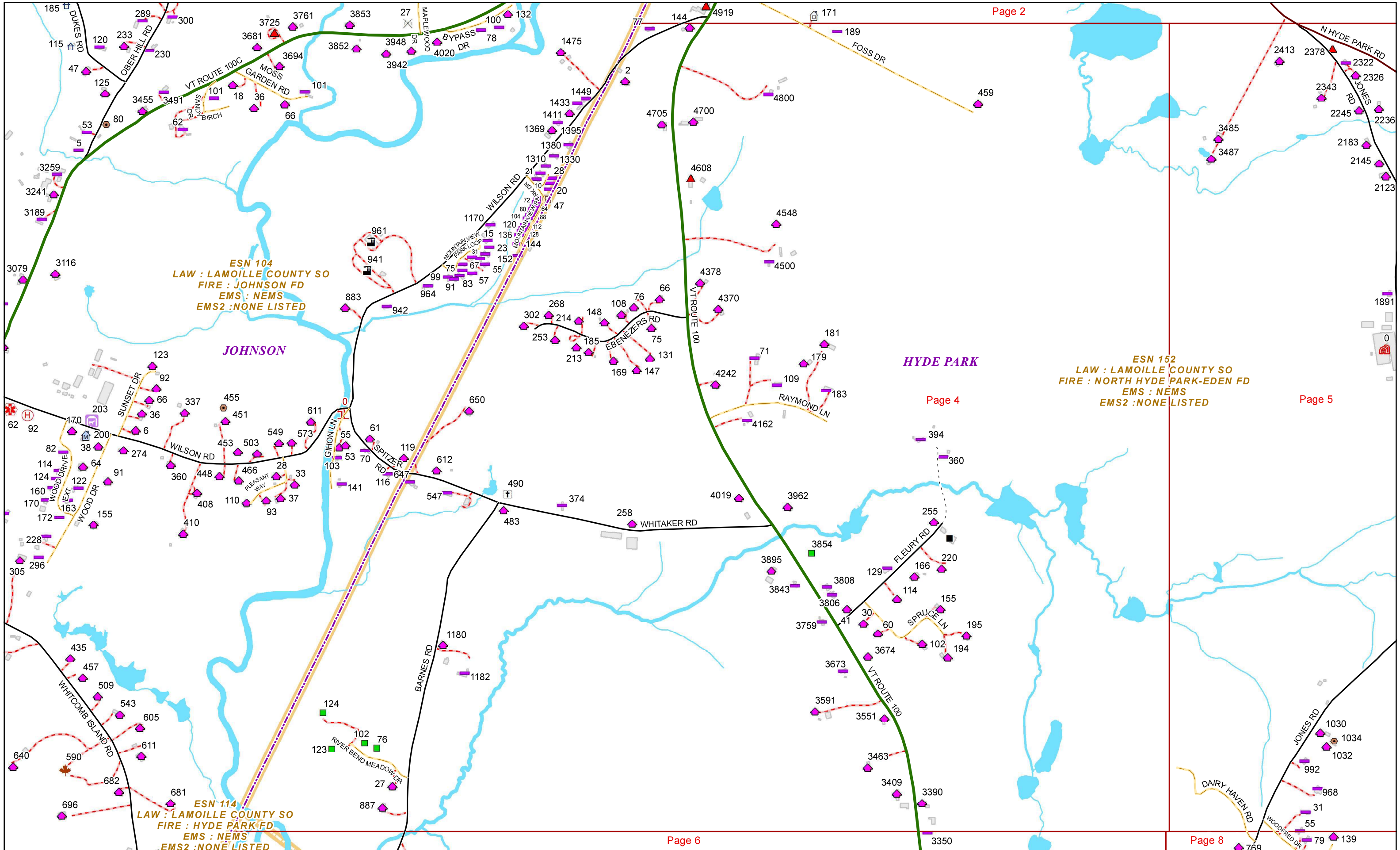
Page 4

Page 5









**ESN 104**  
LAW : LAMOILLE COUNTY SO  
FIRE : JOHNSON FD  
EMS : NEMS  
EMS2 : NONE LISTED

**JOHNSON**

**HYDE PARK**

**ESN 152**  
LAW : LAMOILLE COUNTY SO  
FIRE : NORTH HYDE PARK-EDEN FD  
EMS : NEMS  
EMS2 : NONE LISTED

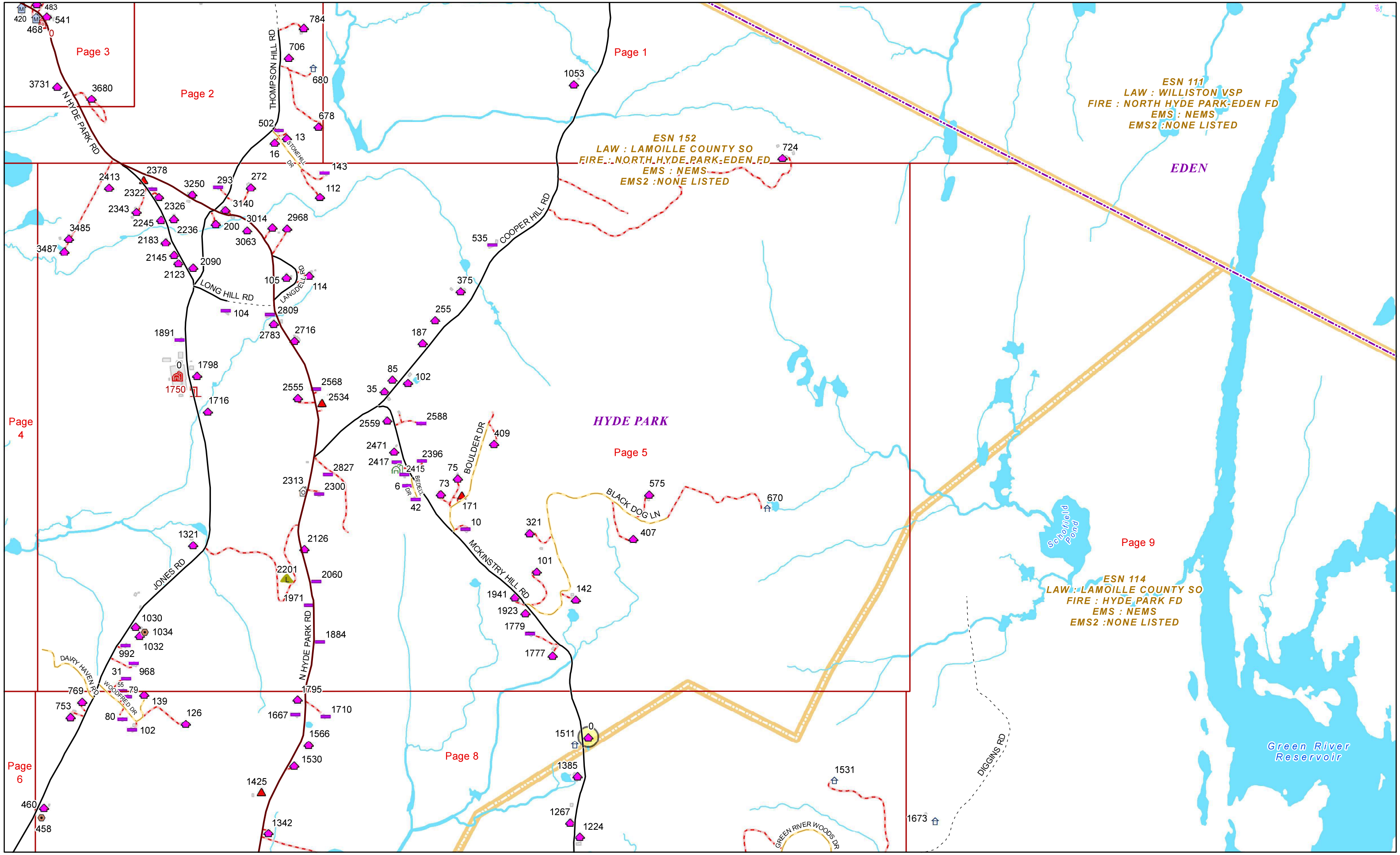
Page 5

**ESN 114**  
LAW : LAMOILLE COUNTY SO  
FIRE : HYDE PARK FD  
EMS : NEMS  
EMS2 : NONE LISTED

Page 6

Page 8





Page 4

Page 6

Page 3

Page 2

Page 1

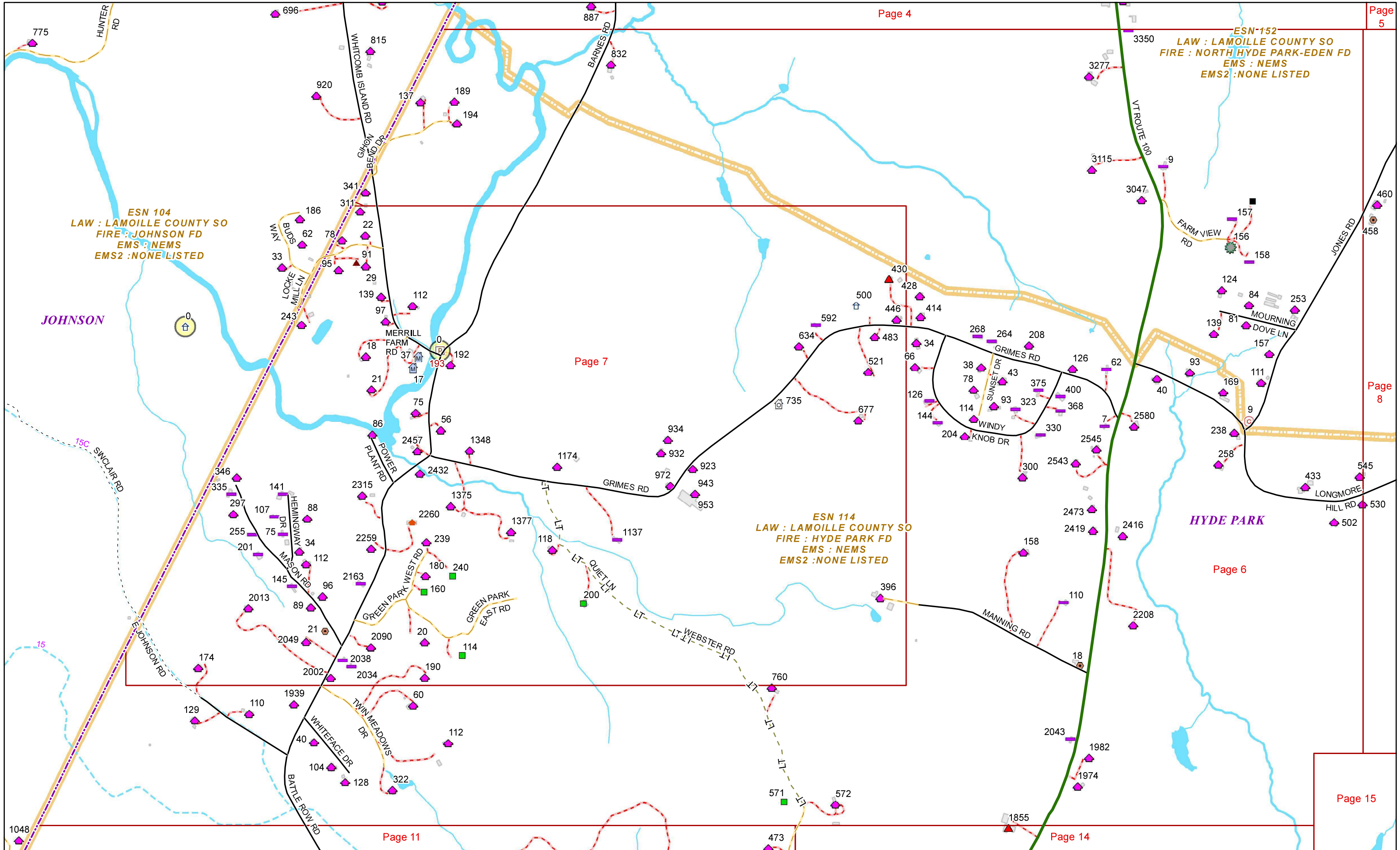
Page 5

Page 9

Page 8







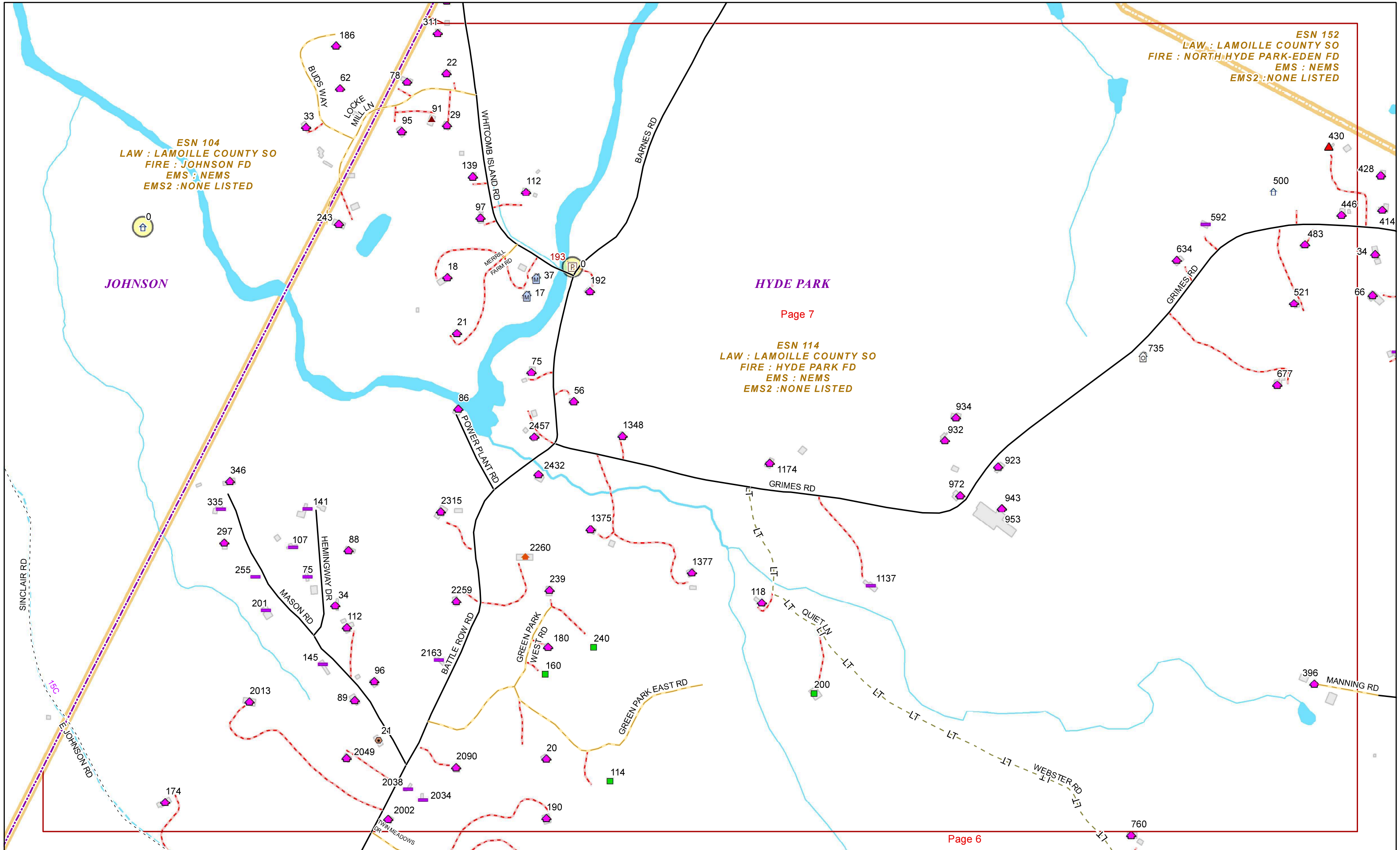
ESN 104  
LAW : LAMOILLE COUNTY SO  
FIRE : JOHNSON FD  
EMS : NEMS  
EMS2 : NONE LISTED

ESN 152  
LAW : LAMOILLE COUNTY SO  
FIRE : NORTH HYDE PARK-EDEN FD  
EMS : NEMS  
EMS2 : NONE LISTED

ESN 114  
LAW : LAMOILLE COUNTY SO  
FIRE : HYDE PARK FD  
EMS : NEMS  
EMS2 : NONE LISTED

HYDE PARK





ESN 104  
LAW : LAMOILLE COUNTY SO  
FIRE : JOHNSON FD  
EMS : NEMS  
EMS2 : NONE LISTED

JOHNSON

ESN 114  
LAW : LAMOILLE COUNTY SO  
FIRE : HYDE PARK FD  
EMS : NEMS  
EMS2 : NONE LISTED

HYDE PARK

ESN 152  
LAW : LAMOILLE COUNTY SO  
FIRE : NORTH HYDE PARK-EDEN FD  
EMS : NEMS  
EMS2 : NONE LISTED

Page 7

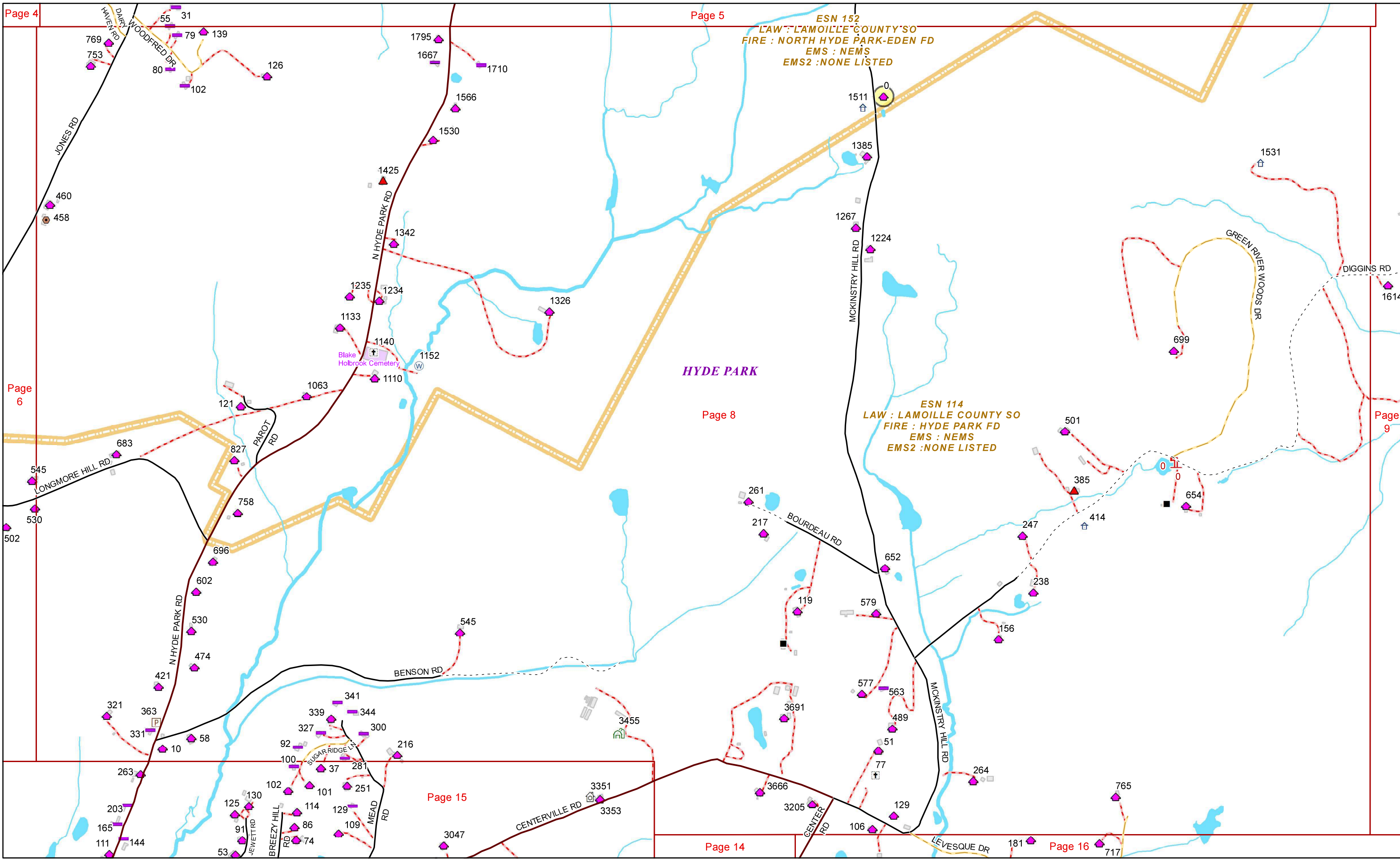
Page 6

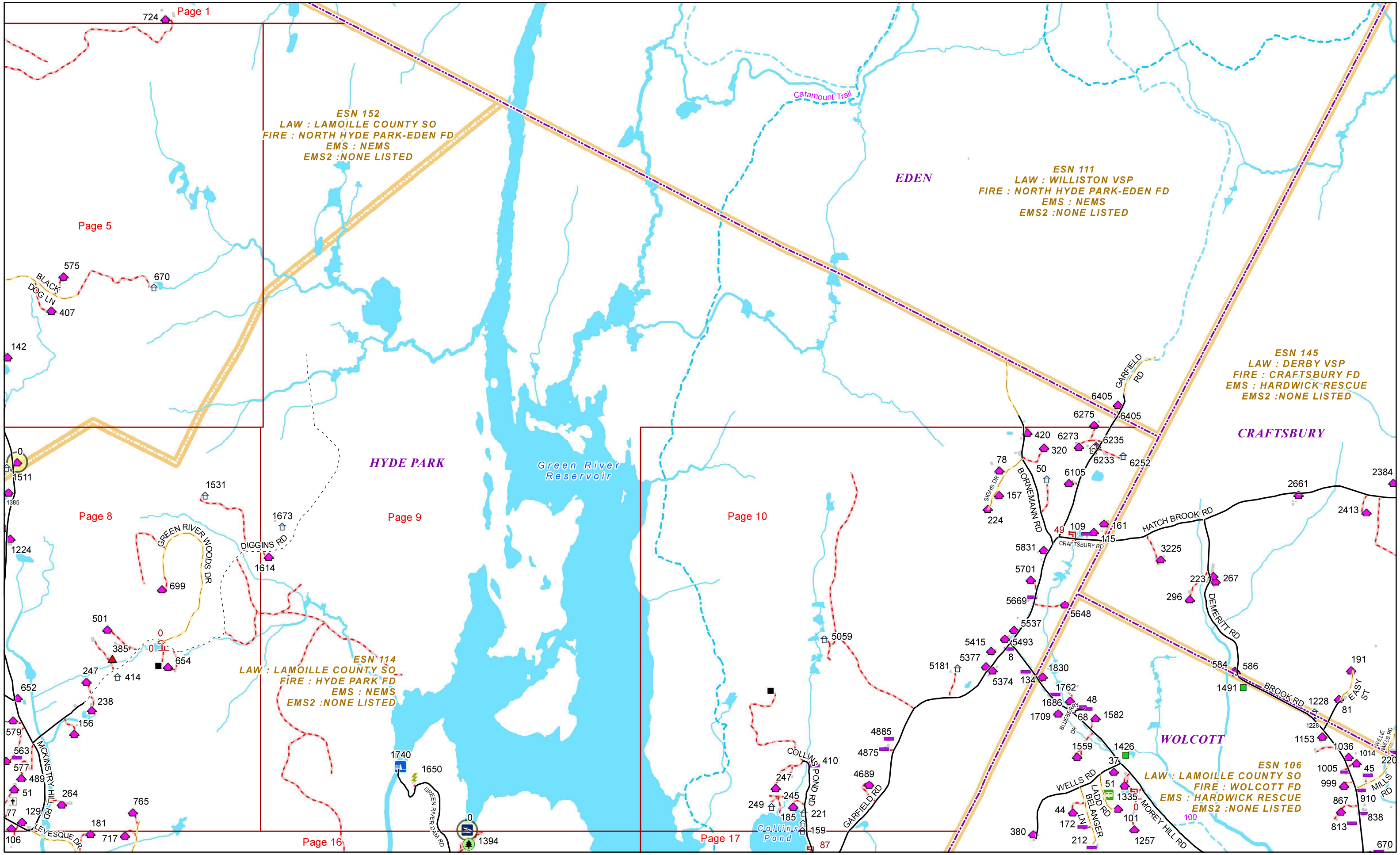




ESN 152  
LAW : LAMOILLE COUNTY SO  
FIRE : NORTH HYDE PARK-EDEN FD  
EMS : NEMS  
EMS2 : NONE LISTED

ESN 114  
LAW : LAMOILLE COUNTY SO  
FIRE : HYDE PARK FD  
EMS : NEMS  
EMS2 : NONE LISTED





ESN 152  
LAW : LAMOILLE COUNTY SO  
FIRE : NORTH HYDE PARK-EDEN FD  
EMS : NEMS  
EMS2 : NONE LISTED

ESN 111  
LAW : WILLISTON VSP  
FIRE : NORTH HYDE PARK-EDEN FD  
EMS : NEMS  
EMS2 : NONE LISTED

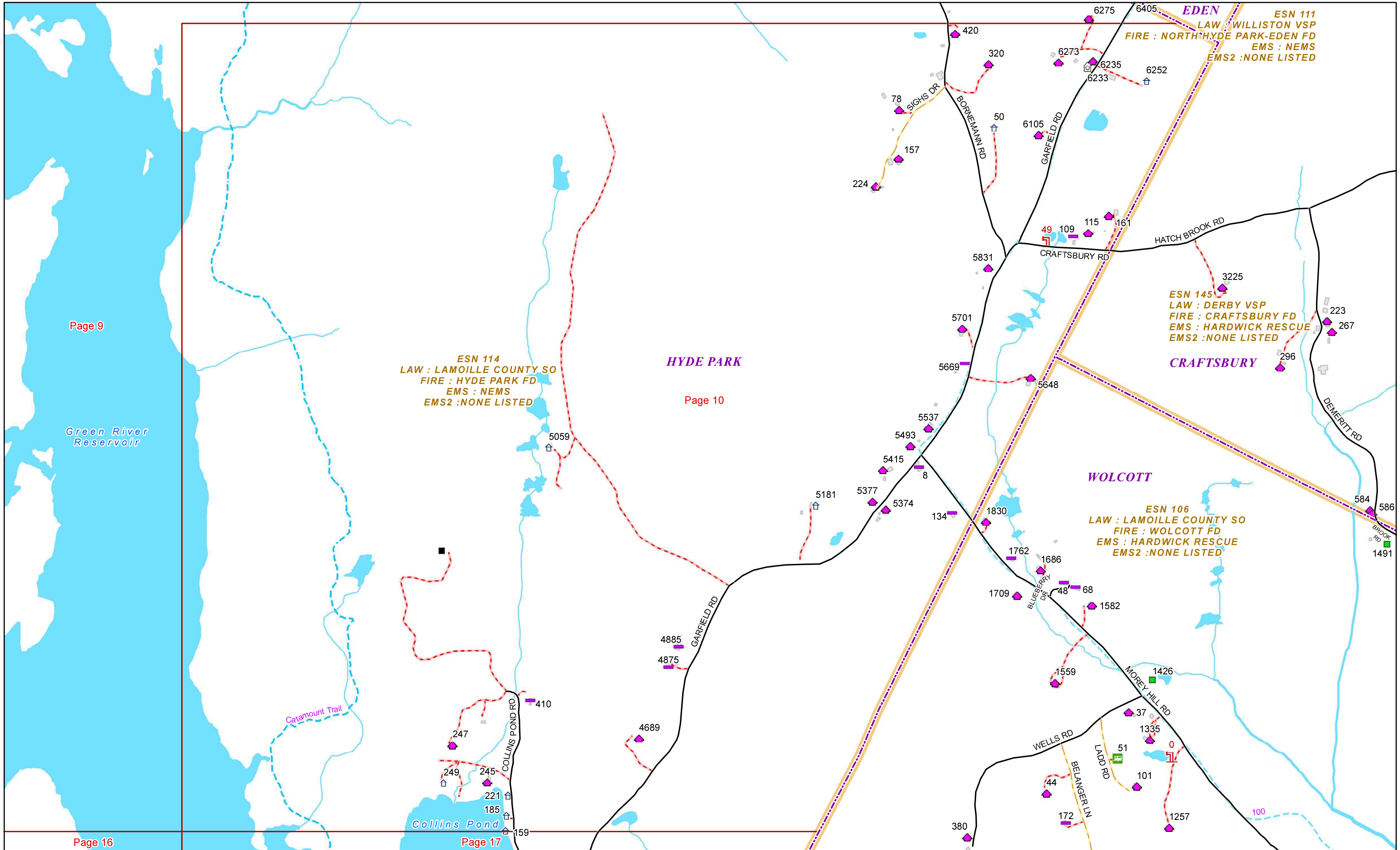
ESN 145  
LAW : DERBY VSP  
FIRE : CRAFTSBURY FD  
EMS : HARDWICK RESCUE  
EMS2 : NONE LISTED

ESN 114  
LAW : LAMOILLE COUNTY SO  
FIRE : HYDE PARK FD  
EMS : NEMS  
EMS2 : NONE LISTED

ESN 106  
LAW : LAMOILLE COUNTY SO  
FIRE : WOLCOTT FD  
EMS : HARDWICK RESCUE  
EMS2 : NONE LISTED







Page 9

Green River Reservoir

ESN 114  
LAW : LAMOILLE COUNTY SO  
FIRE : HYDE PARK FD  
EMS : NEMS  
EMS2 : NONE LISTED

HYDE PARK

Page 10

ESN 111  
LAW : WILLISTON VSP  
FIRE : NORTH HYDE PARK-EDEN FD  
EMS : NEMS  
EMS2 : NONE LISTED

ESN 145  
LAW : DERBY VSP  
FIRE : CRAFTSBURY FD  
EMS : HARDWICK RESCUE  
EMS2 : NONE LISTED

CRAFTSBURY

WOLCOTT

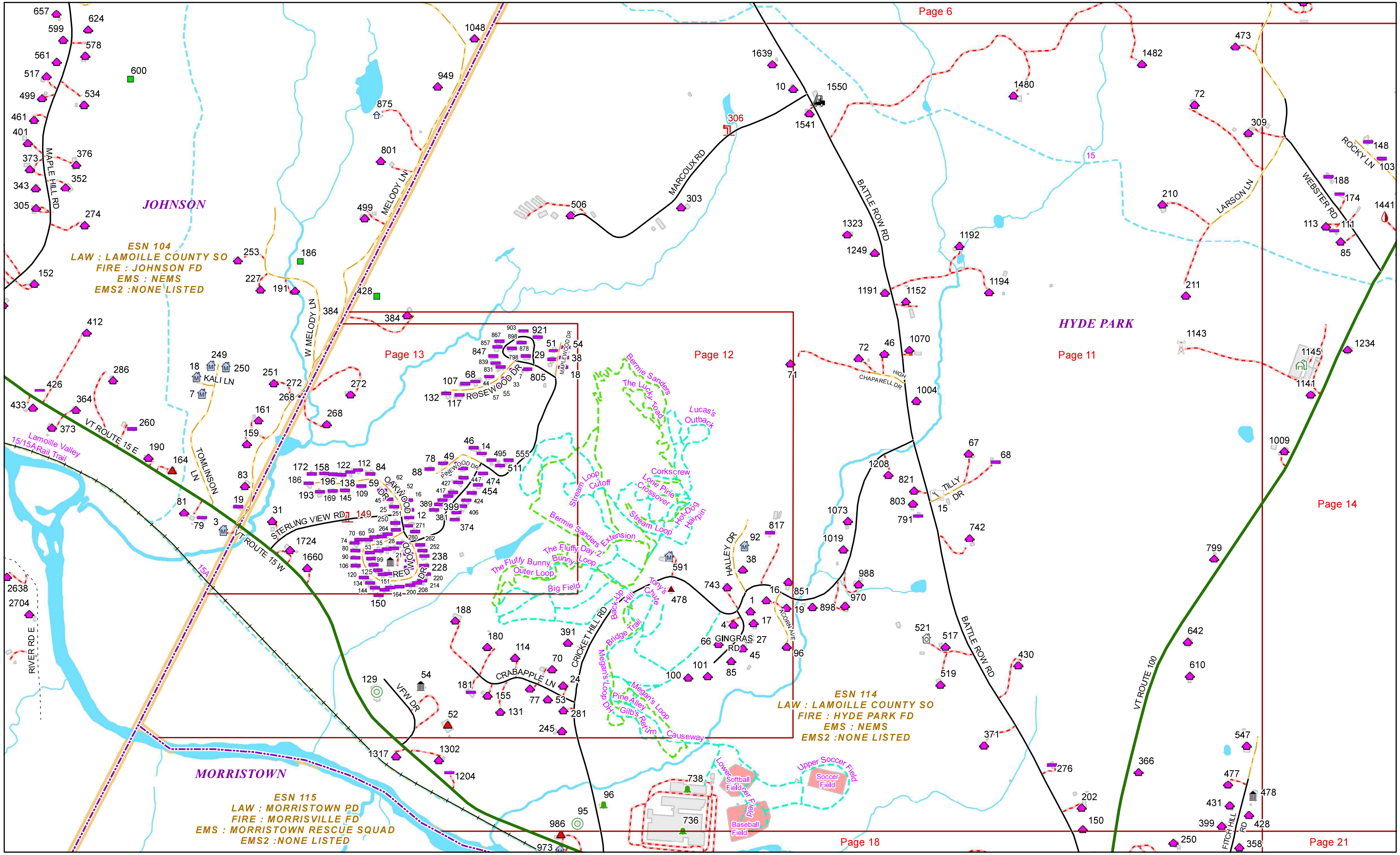
ESN 106  
LAW : LAMOILLE COUNTY SO  
FIRE : WOLCOTT FD  
EMS : HARDWICK RESCUE  
EMS2 : NONE LISTED

Page 16

Page 17







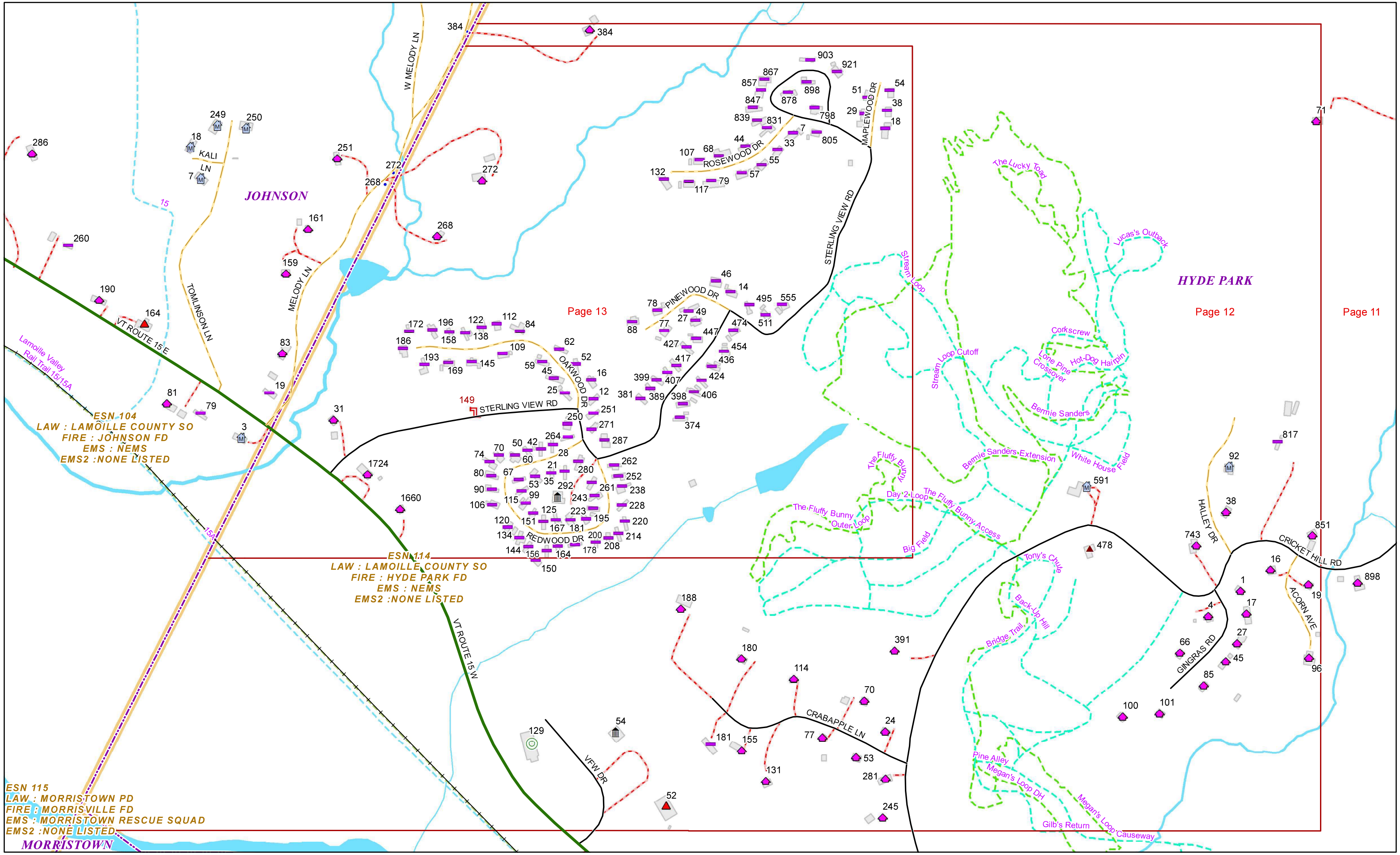
**ESN 104**  
LAW : LAMOILLE COUNTY SO  
FIRE : JOHNSON FD  
EMS : NEMS  
EMS2 : NONE LISTED

**ESN 114**  
LAW : LAMOILLE COUNTY SO  
FIRE : HYDE PARK FD  
EMS : NEMS  
EMS2 : NONE LISTED

**ESN 115**  
LAW : MORRISTOWN PD  
FIRE : MORRISVILLE FD  
EMS : MORRISTOWN RESCUE SQUAD  
EMS2 : NONE LISTED







JOHNSON

HYDE PARK

ESN 104  
LAW : LAMOILLE COUNTY SO  
FIRE : JOHNSON FD  
EMS : NEMS  
EMS2 : NONE LISTED

ESN 114  
LAW : LAMOILLE COUNTY SO  
FIRE : HYDE PARK FD  
EMS : NEMS  
EMS2 : NONE LISTED

ESN 115  
LAW : MORRISTOWN PD  
FIRE : MORRISVILLE FD  
EMS : MORRISTOWN RESCUE SQUAD  
EMS2 : NONE LISTED

MORRISTOWN

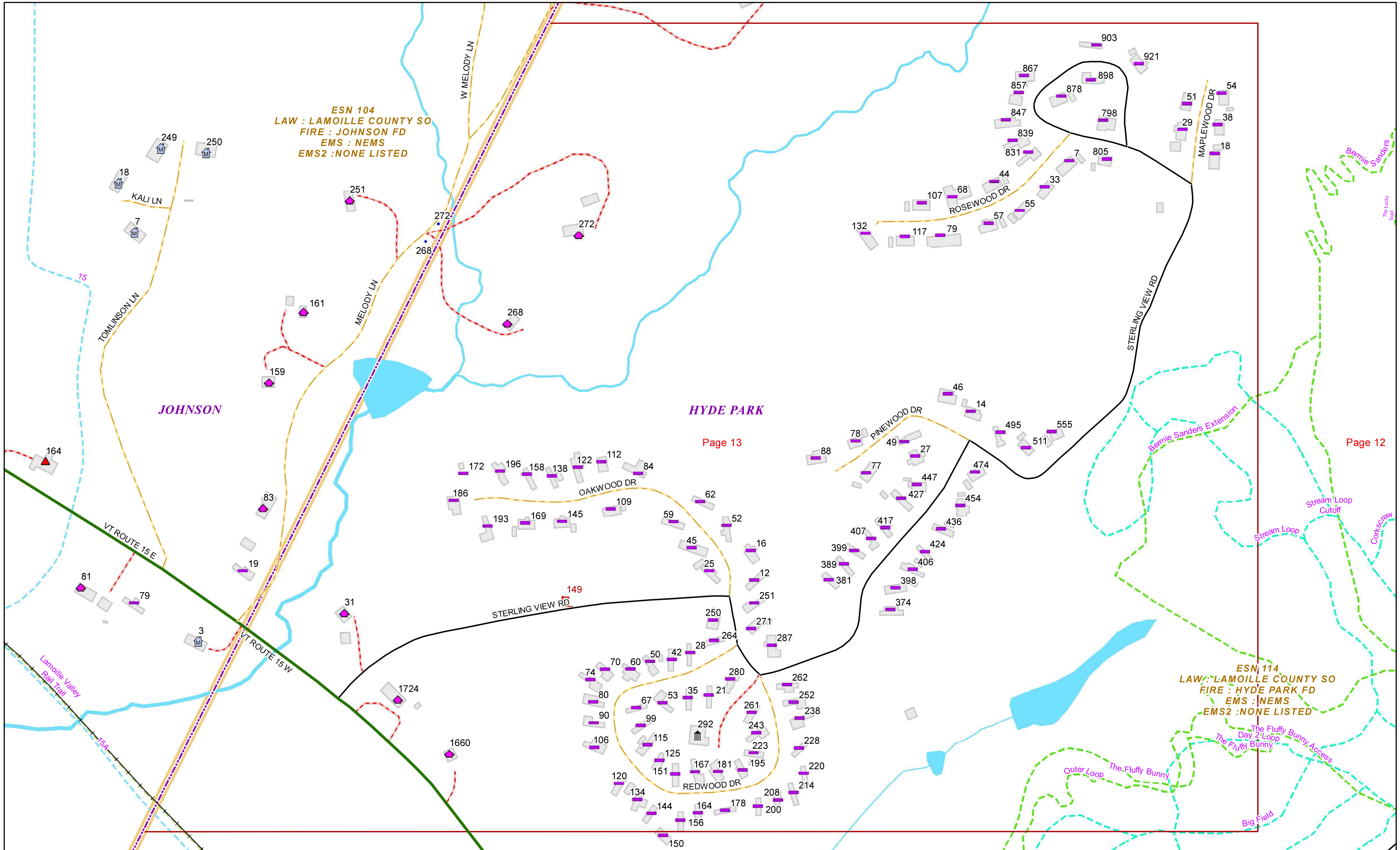
Page 13

Page 12

Page 11







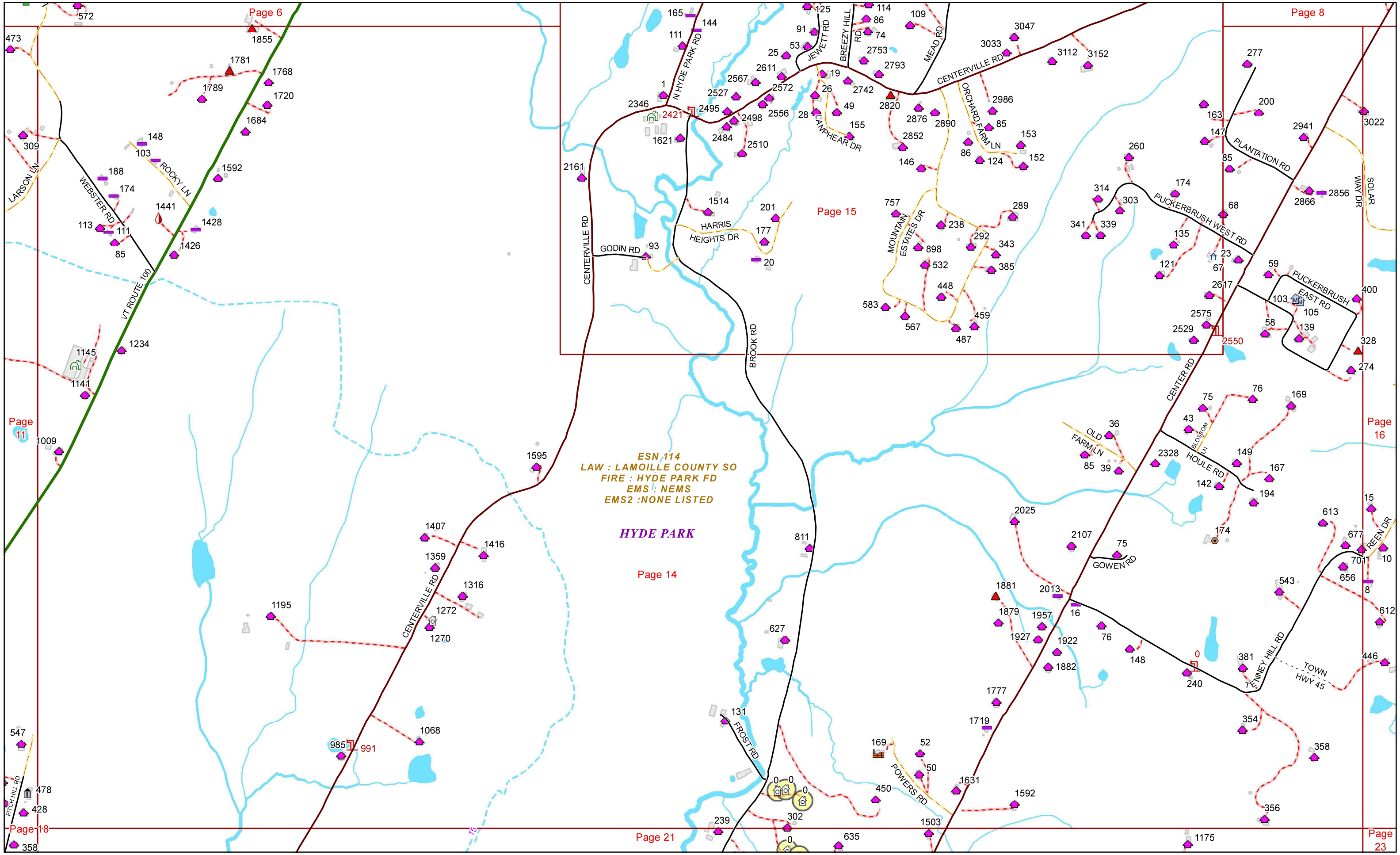
ESN 104  
LAW : LAMOILLE COUNTY SO  
FIRE : JOHNSON FD  
EMS : NEMS  
EMS2 : NONE LISTED

ESN 114  
LAW : LAMOILLE COUNTY SO  
FIRE : HYDE PARK FD  
EMS : NEMS  
EMS2 : NONE LISTED

Page 13

Page 12





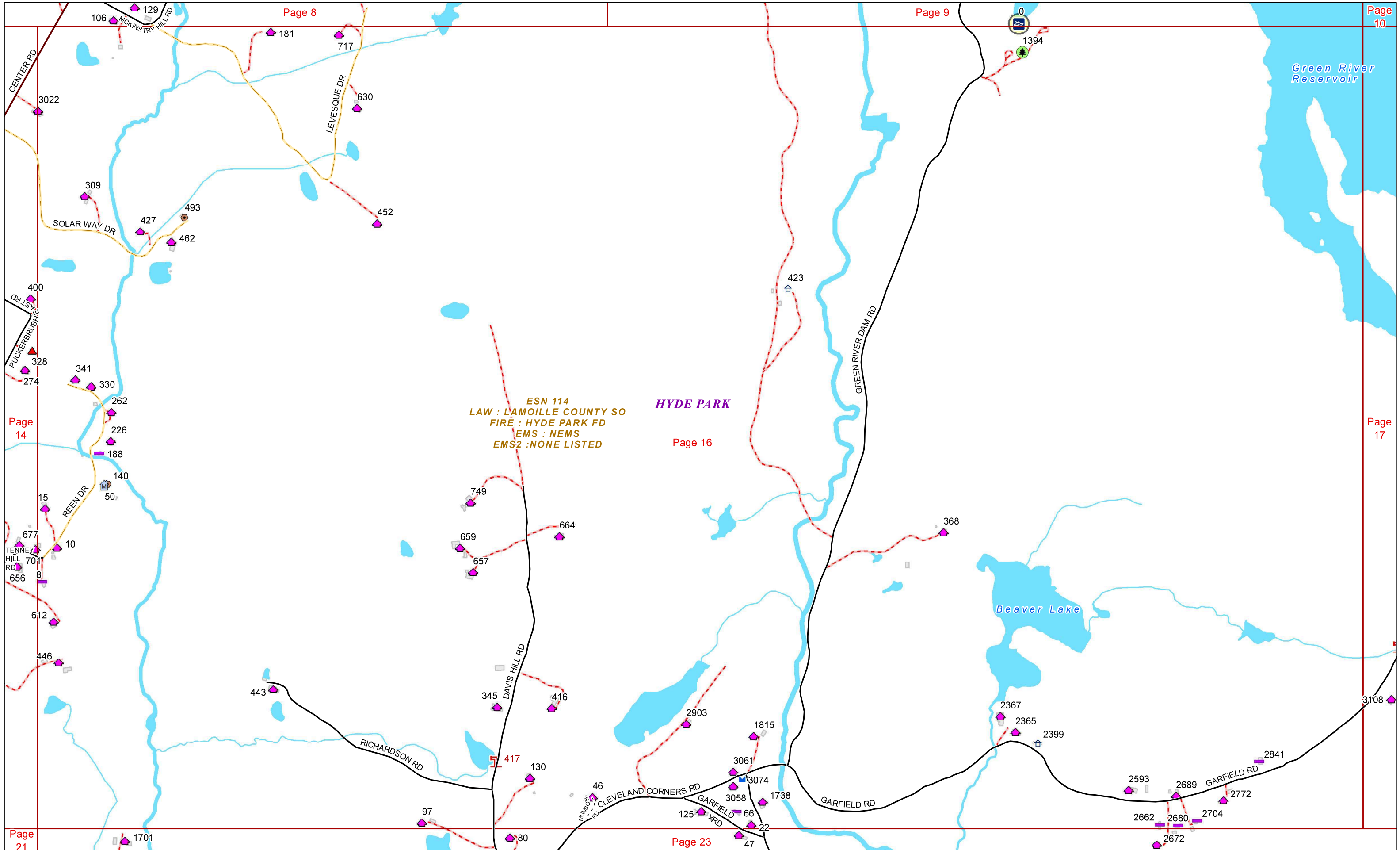
ESN 114  
LAW : LAMOILLE COUNTY SO  
FIRE : HYDE PARK FD  
EMS : NEMS  
EMS2 : NONE LISTED

**HYDE PARK**







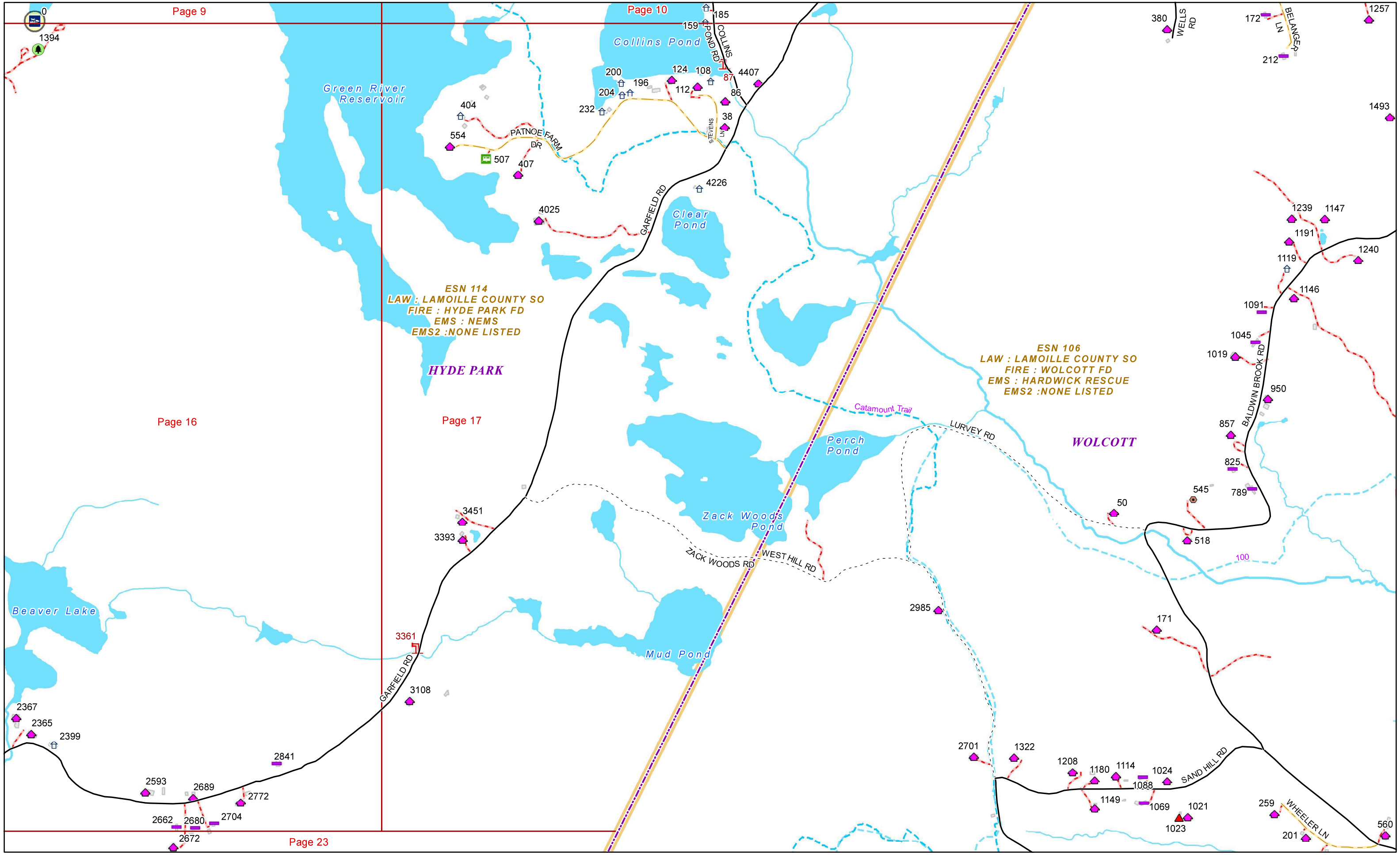


**ESN 114**  
LAW : LAMOILLE COUNTY SO  
FIRE : HYDE PARK FD  
EMS : NEMS  
EMS2 : NONE LISTED

**HYDE PARK**







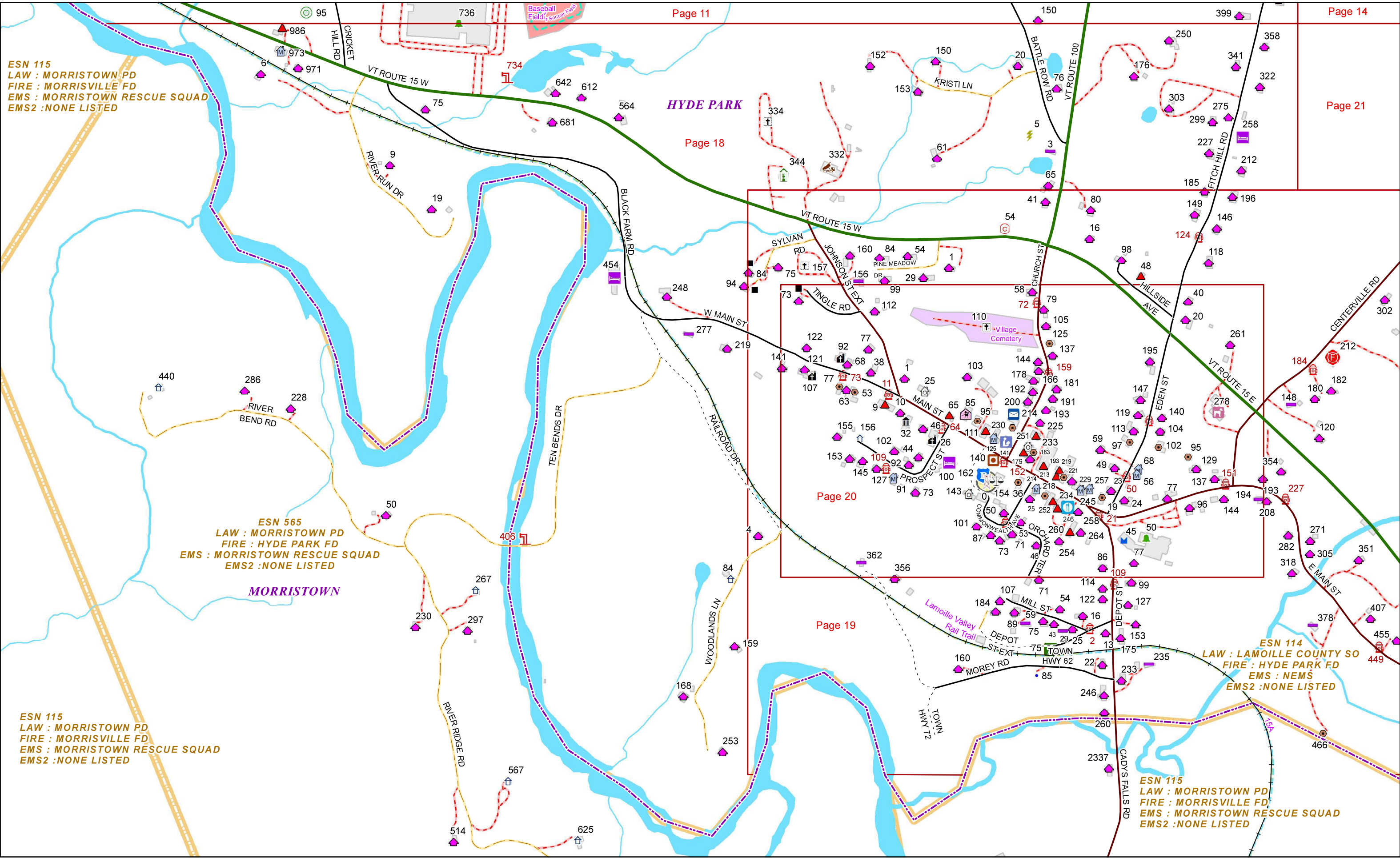
ESN 114  
LAW : LAMOILLE COUNTY SO  
FIRE : HYDE PARK FD  
EMS : NEMS  
EMS2 : NONE LISTED

HYDE PARK

ESN 106  
LAW : LAMOILLE COUNTY SO  
FIRE : WOLCOTT FD  
EMS : HARDWICK RESCUE  
EMS2 : NONE LISTED

WOLCOTT





ESN 115  
LAW : MORRISTOWN PD  
FIRE : MORRISVILLE FD  
EMS : MORRISTOWN RESCUE SQUAD  
EMS2 : NONE LISTED

ESN 565  
LAW : MORRISTOWN PD  
FIRE : HYDE PARK FD  
EMS : MORRISTOWN RESCUE SQUAD  
EMS2 : NONE LISTED

ESN 115  
LAW : MORRISTOWN PD  
FIRE : MORRISVILLE FD  
EMS : MORRISTOWN RESCUE SQUAD  
EMS2 : NONE LISTED

ESN 114  
LAW : LAMOILLE COUNTY SO  
FIRE : HYDE PARK FD  
EMS : NEMS  
EMS2 : NONE LISTED

ESN 115  
LAW : MORRISTOWN PD  
FIRE : MORRISVILLE FD  
EMS : MORRISTOWN RESCUE SQUAD  
EMS2 : NONE LISTED

HYDE PARK

MORRISTOWN





ESN 114  
 LAW : LAMOILLE COUNTY SO  
 FIRE : HYDE PARK FD  
 EMS : NEMS  
 EMS2 : NONE LISTED

ESN 565  
 LAW : MORRISTOWN PD  
 FIRE : HYDE PARK FD  
 EMS : MORRISTOWN RESCUE SQUAD  
 EMS2 : NONE LISTED

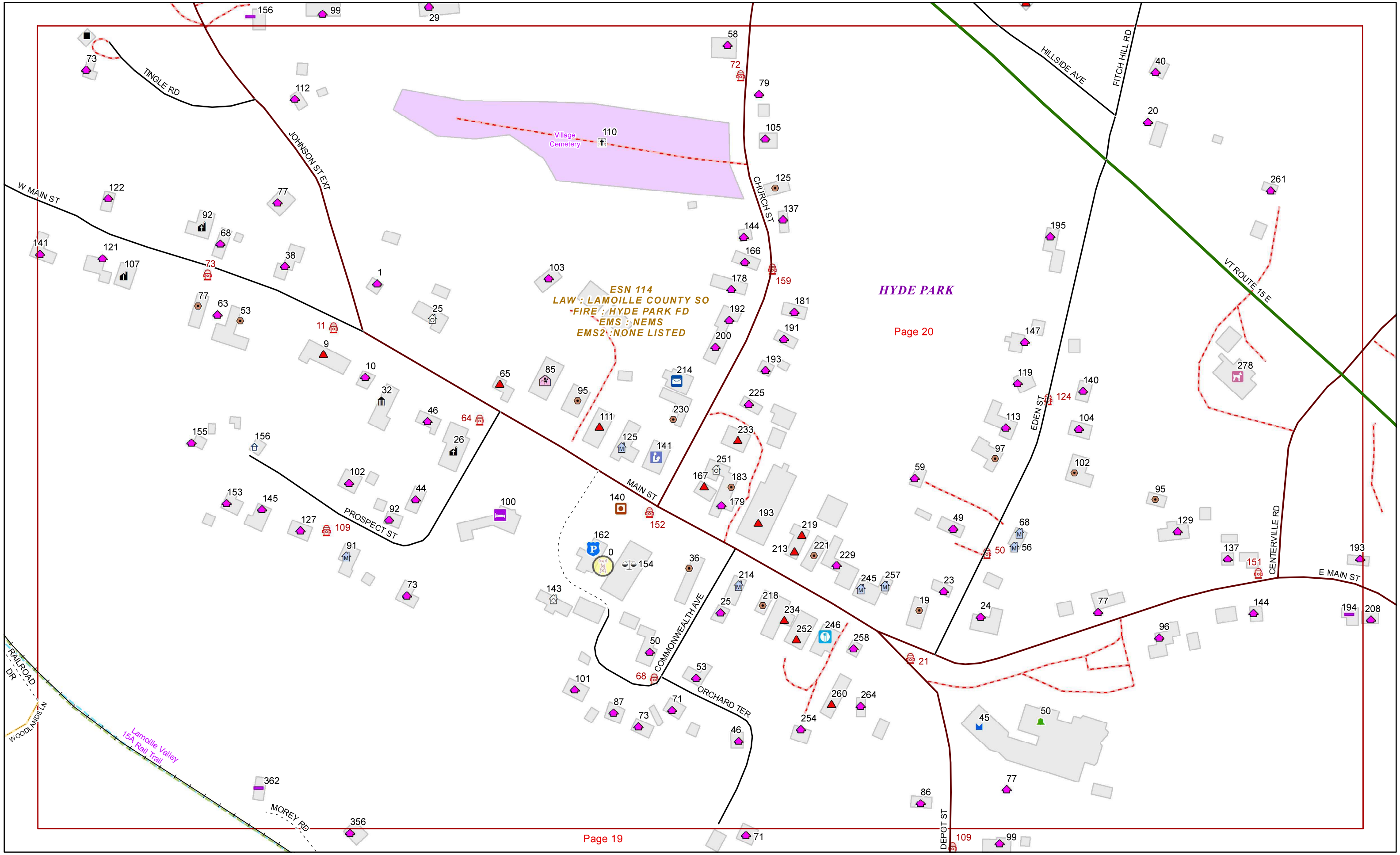
**MORRISTOWN**

ESN 115  
 LAW : MORRISTOWN PD  
 FIRE : MORRISVILLE FD  
 EMS : MORRISTOWN RESCUE SQUAD  
 EMS2 : NONE LISTED

**MORRISTOWN**

ESN 115  
 LAW : MORRISTOWN PD  
 FIRE : MORRISVILLE FD  
 EMS : MORRISTOWN RESCUE SQUAD  
 EMS2 : NONE LISTED





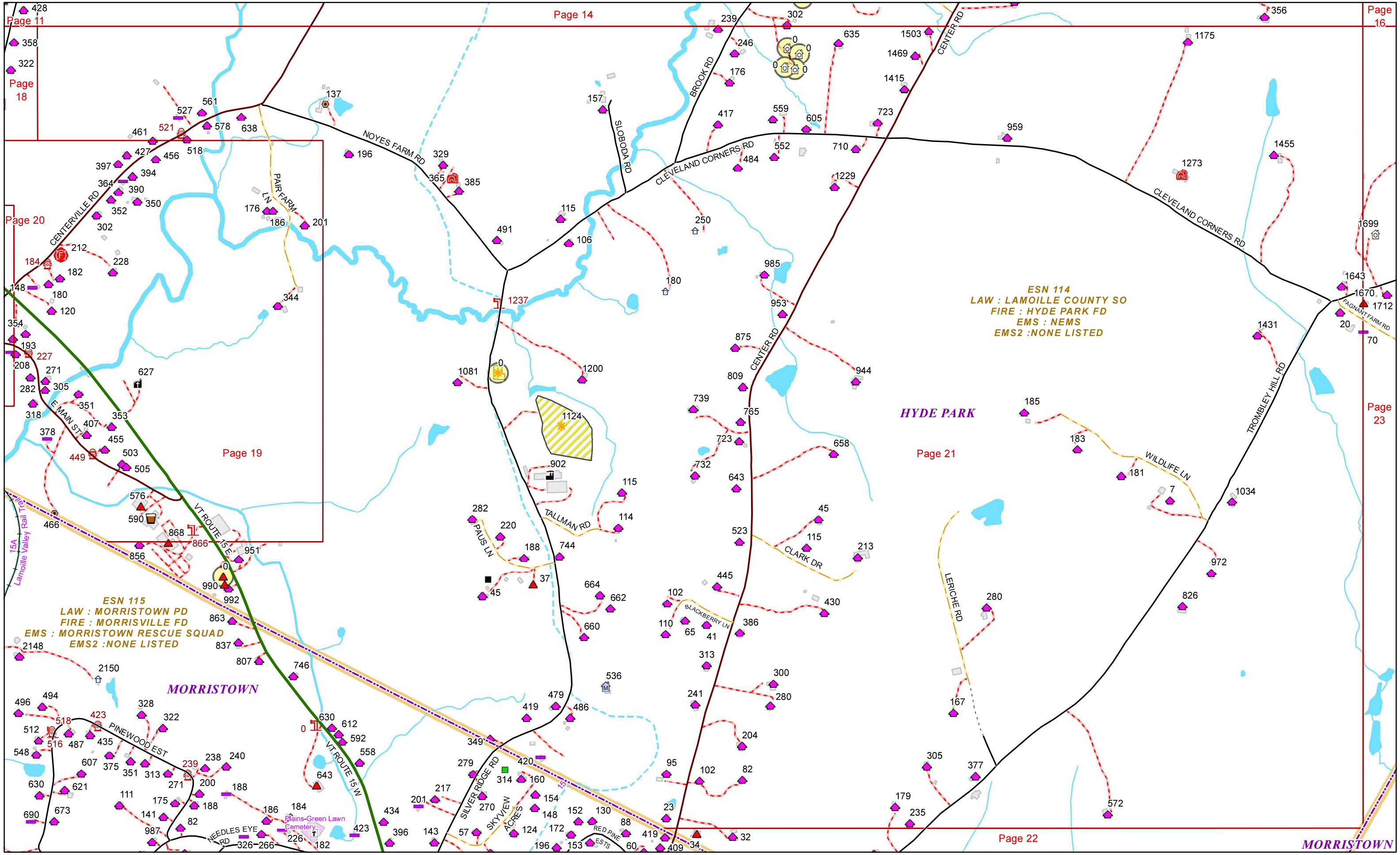
HYDE PARK

Page 20

Page 19







**ESN 114**  
LAW : LAMOILLE COUNTY SO  
FIRE : HYDE PARK FD  
EMS : NEMS  
EMS2 : NONE LISTED

**ESN 115**  
LAW : MORRISTOWN PD  
FIRE : MORRISVILLE FD  
EMS : MORRISTOWN RESCUE SQUAD  
EMS2 : NONE LISTED

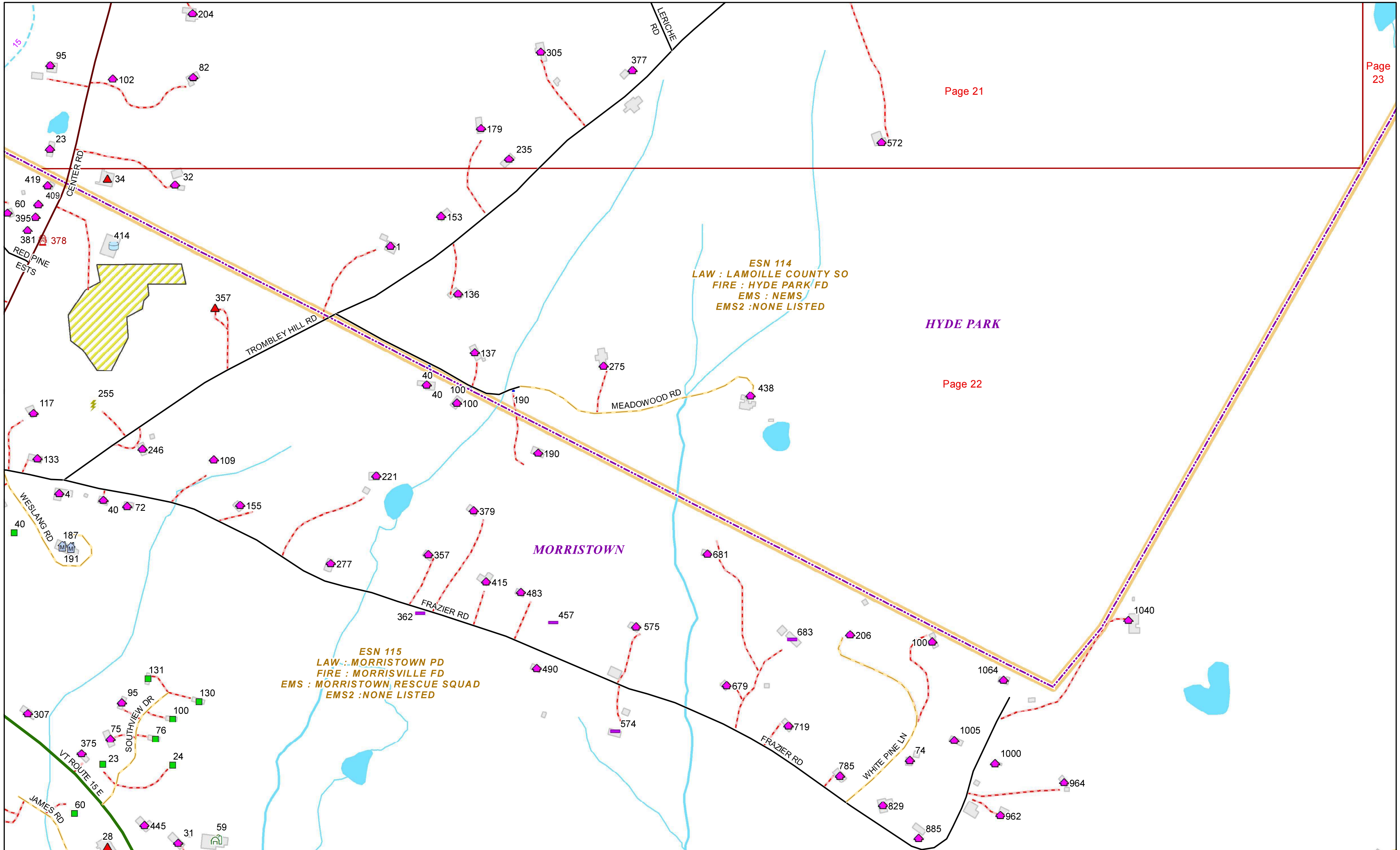


ESN 114  
LAW : LAMOILLE COUNTY SO  
FIRE : HYDE PARK FD  
EMS : NEMS  
EMS2 : NONE LISTED

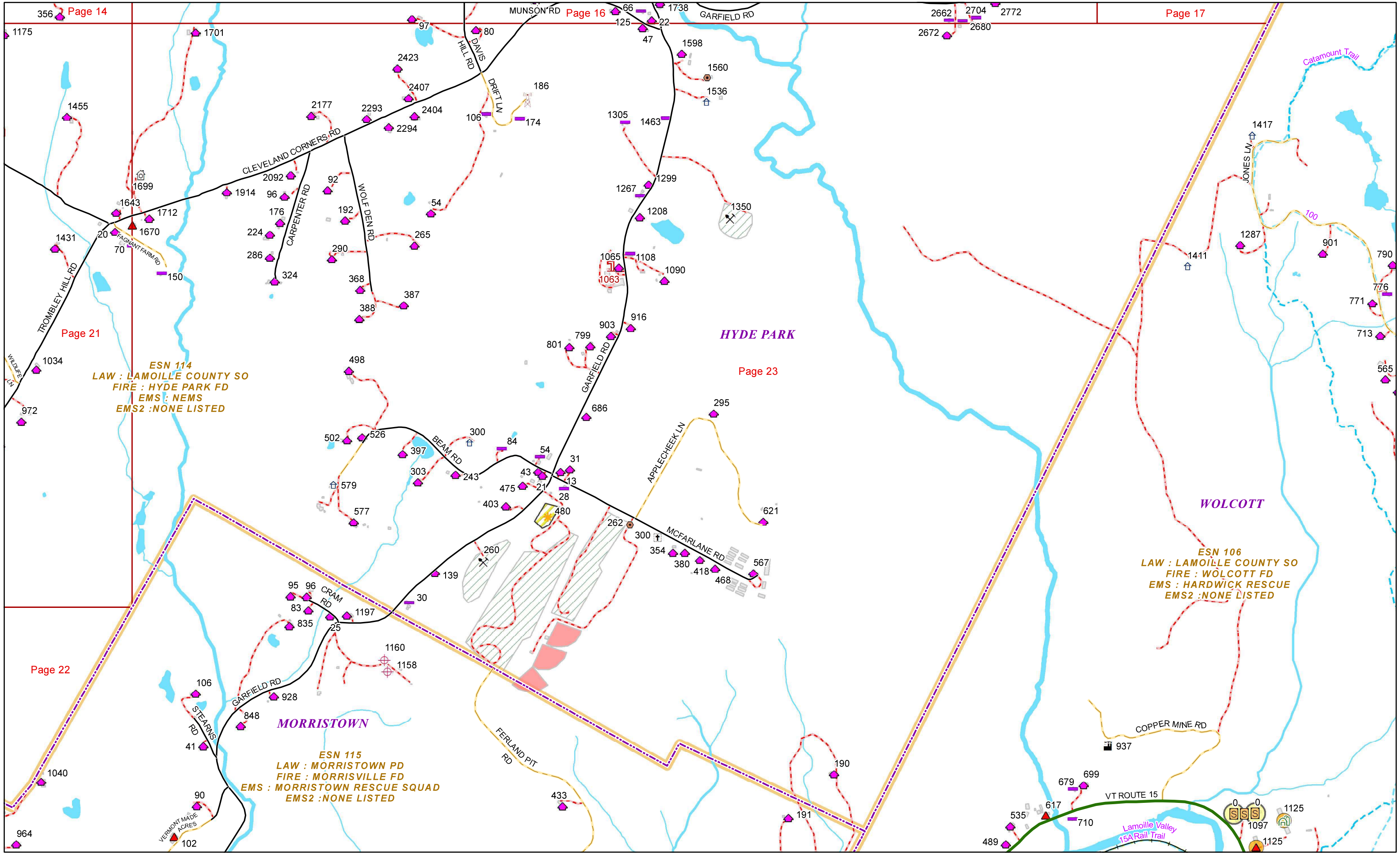
HYDE PARK

MORRISTOWN

ESN 115  
LAW : MORRISTOWN PD  
FIRE : MORRISVILLE FD  
EMS : MORRISTOWN RESCUE SQUAD  
EMS2 : NONE LISTED







ESN 114  
LAW : LAMOILLE COUNTY SO  
FIRE : HYDE PARK FD  
EMS : NEMS  
EMS2 : NONE LISTED

ESN 106  
LAW : LAMOILLE COUNTY SO  
FIRE : WOLCOTT FD  
EMS : HARDWICK RESCUE  
EMS2 : NONE LISTED

ESN 115  
LAW : MORRISTOWN PD  
FIRE : MORRISVILLE FD  
EMS : MORRISTOWN RESCUE SQUAD  
EMS2 : NONE LISTED

