



VERMONT E9-1-1 MapBook

Irásburg

E9-1-1 MapBook with GIS Data

Use constraints: The 9-1-1 related data layers (Esites, Landmarks, Roads, Driveways, Footprints, Atlas Sheets, ESZ, etc.) were developed and designed for Enhanced 9-1-1 purposes only. The user should understand that the nature of the Enhanced 9-1-1 data layers means they are never complete. **Each municipal government is responsible for maintenance of the E9-1-1 database.** Other data (non-E9-1-1 related) used in the Vermont E9-1-1 MapBook is acquired from the Vermont Center for Geographic Information (VCGI) (vcgi.vermont.gov) and local Regional Planning Commissions.

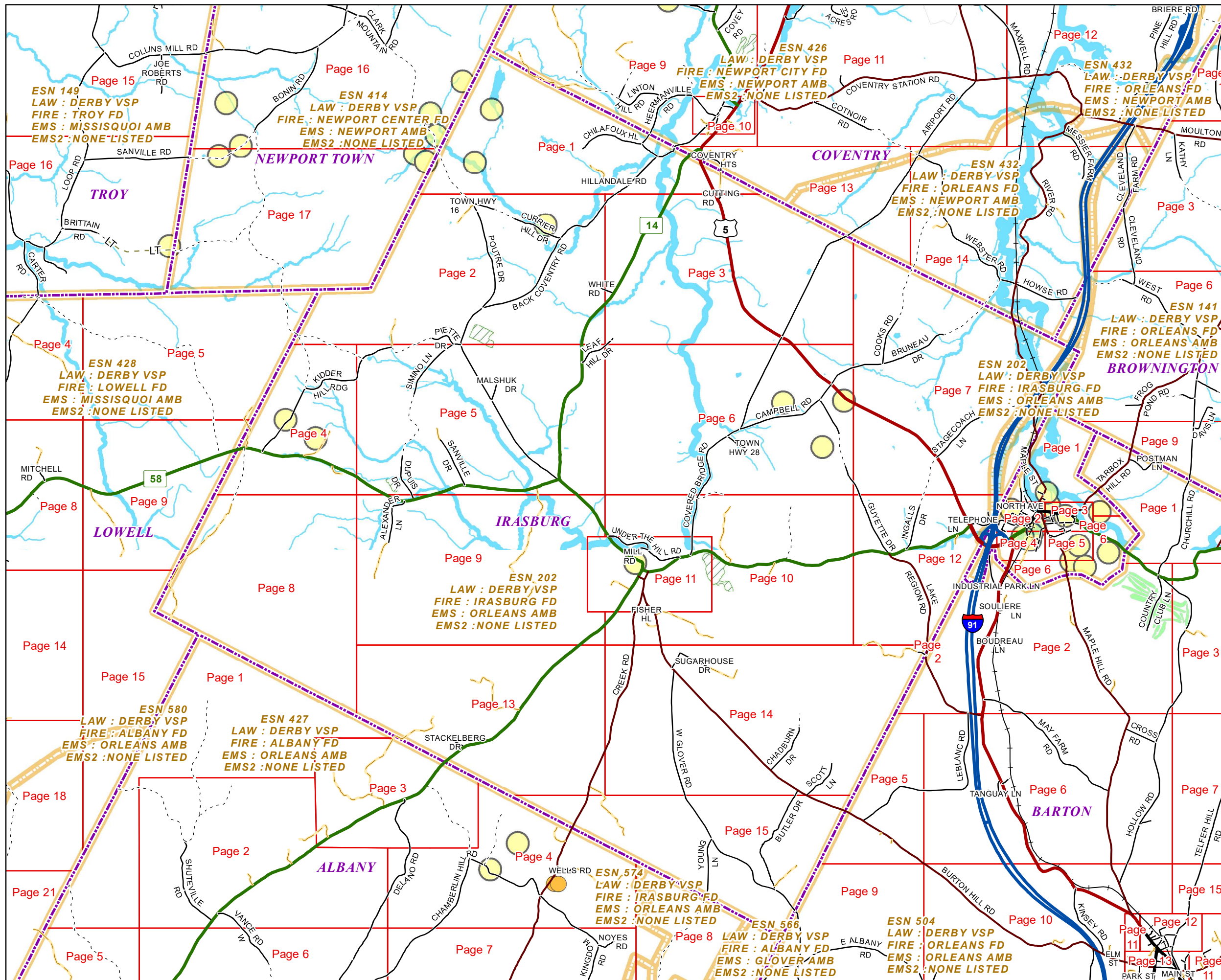
Disclaimer:

This Vermont E9-1-1 MapBook and GIS data is for general reference only. Data layers that appear on the map may or may not be accurate, current or otherwise reliable. The E9-1-1 Board and the State of Vermont make no representations of any kind, including but not limited to the warranties of merchantability or fitness for a particular use, not are any such warranties to be implied with respect to the GIS data and MapBook.

For Questions/Updates:

Contact VT Enhanced 9-1-1 Board:
 Phone: 802-828-4911
 Email: e911.info@vermont.gov
 Website: e911.vermont.gov



























1/25/2023



























































Legend





























ESITES




























SITETYPE

-  **COMMERCIAL
-  **CULTURAL
-  **EDUCATIONAL
-  **GOVERNMENT
-  **INDUSTRIAL
-  **OTHER COMMERCIAL
-  **PUBLIC GATHERING
-  **UTILITY
-  ABANDONED
-  ACCESS POINT
-  ACCESSORY BARN
-  ACCESSORY BUILDING
-  AIR SUPPORT / MAINTENANCE FACILITY
-  AIR TRAFFIC CONTROL CENTER / COMMAND CENTER
-  AIRPORT TERMINAL
-  AMBULANCE SERVICE
-  AUDITORIUM / CONCERT HALL / THEATER / OPERA HOUSE
-  BANK
-  BOAT RAMP / DOCK
-  BORDER CROSSING
-  BORDER PATROL
-  BREWERY
-  BUS STATION / DISPATCH FACILITY
-  CAMP
-  CAMPGROUND
-  CEMETERY

-  CITY / TOWN HALL
-  COAST GUARD
-  COLLEGE / UNIVERSITY
-  COMMERCIAL CONSTRUCTION SERVICE
-  COMMERCIAL FARM
-  COMMERCIAL GARAGE
-  COMMERCIAL W/RESIDENCE
-  COMMUNICATION BOX
-  COMMUNICATION TOWER
-  COMMUNITY / RECREATION FACILITY
-  CONDOMINIUM
-  COURT HOUSE
-  CUSTOMS SERVICE
-  DAY CARE FACILITY
-  DEVELOPMENT SITE
-  EBS TOWER
-  EMERGENCY PHONE / CALLBOX
-  FAIR / EXHIBITION/ RODEO GROUNDS
-  FERRY TERMINAL / DISPATCH FACILITY
-  FIRE STATION
-  FISH FARM / HATCHERY
-  FITNESS FACILITY
-  FOOD DISTRIBUTION CENTER
-  GAS STATION
-  GATED W/BUILDING
-  GATED W/O BUILDING
-  GOLF COURSE
-  GRAVEL PIT / QUARRY / MINE




















-  GREENHOUSE / NURSERY
-  GROCERY STORE
-  HARBOR / MARINA
-  HAZARDOUS MATERIALS FACILITY
-  HAZARDOUS STORAGE FACILITY
-  HEALTH CLINIC
-  HELIPAD / HELIPORT / HELISPOT
-  HISTORIC SITE / POINT OF INTEREST
-  HOSPITAL / MEDICAL CENTER
-  HOUSE OF WORSHIP
-  HYDROELECTRIC FACILITY
-  ICE ARENA
-  INSTITUTIONAL RESIDENCE / DORM / BARRACKS
-  LANDFILL
-  LAW ENFORCEMENT
-  LIBRARY
-  LODGING B&B / HOTEL / MOTEL / INN
-  LOOKOUT TOWER
-  LUMBER MILL / SAW MILL
-  MANUFACTURING FACILITY
-  MOBILE HOME
-  MORGUE
-  MULTI-FAMILY DWELLING
-  MUSEUM
-  NATIONAL GUARD /
-  NUCLEAR FACILITY
-  NURSING HOME / LONG TERM CARE
-  OFFICE BUILDING

-  OIL / GAS FACILITY
-  OTHER
-  OTHER RESIDENTIAL
-  OUTPATIENT CLINIC
-  PARK AND RIDE / COMMUTER
-  PHARMACY
-  PICNIC AREA
-  POST OFFICE
-  PRISON / CORRECTIONAL FACILITY
-  PRIVATE AND EXPRESS SHIPPING FACILITY
-  PSAP
-  PUBLIC BEACH
-  PUBLIC TELEPHONE
-  PUBLIC WATER SUPPLY INTAKE
-  PUBLIC WATER SUPPLY WELL
-  PUMP STATION
-  RACE TRACK / DRAGSTRIP
-  RAILROAD STATION
-  RESIDENTIAL FARM
-  REST STOP / ROADSIDE PARK
-  RESTAURANT
-  RETAIL FACILITY
-  RV HOOKUP
-  SCHOOL K / 12
-  SEASONAL HOME
-  SHOOTING RANGE
-  SINGLE FAMILY DWELLING
-  SKI AREA / ALPINE





-  SOLAR FACILITY
-  SPORTS ARENA /
-  STATE CAPITOL
-  STATE GARAGE
-  STATE GOVERNMENT FACILITY
-  STATE PARK
-  STORAGE UNITS
-  SUBSTATION
-  SUGARHOUSE
-  TEMPORARY STRUCTURE
-  TOWN GARAGE
-  TOWN OFFICE
-  TRAILHEAD
-  TRANSFER STATION
-  UNKNOWN
-  US FOREST FACILITY
-  US GOVERNMENT FACILITY
-  UTILITY POLE W/PHONE
-  VETERINARY HOSPITAL / CLINIC
-  VISITOR / INFORMATION CENTER
-  WAREHOUSE
-  WASTE / BIOMASS FACILITY
-  WASTEWATER TREATMENT PLANT
-  WATER TANK
-  WATER TOWER
-  WIND FACILITY / WIND TOWER
-  YOUTH CAMP

Legend

Roads

-  Interstate Highway
-  US Highway
-  State Highway
-  Town Highway Class 1
-  Town Highway Class 2
-  Town Highway Class 3
-  Town Highway Class 4
-  Private
-  Driveway
-  Discontinued Road
-  Legal Trail
-  Ferry
-  Military - no public access
-  National Forest Highway
-  State Forest Highway
-  Proposed
-  Rivers
-  Driveways
-  Railroad

Hydrants

-  Drafting Site
-  Dry Hydrant
-  Municipal Hydrant
-  Pressurized Hydrant

Townline





Emergency Service Zones



FootPrints

-  Airport
-  Solar Field
-  Alpine Trail Easiest
-  Alpine Trail Intermediate
-  Alpine Trail Advanced
-  Alpine Trail Expert
-  Alpine Glade Marked
-  Alpine Glade Not Marked
-  Building
-  Farm
-  Golf Course
-  Quarry
-  Park
-  Shopping Center
-  Stadium/Arena
-  Other

Addressing Error

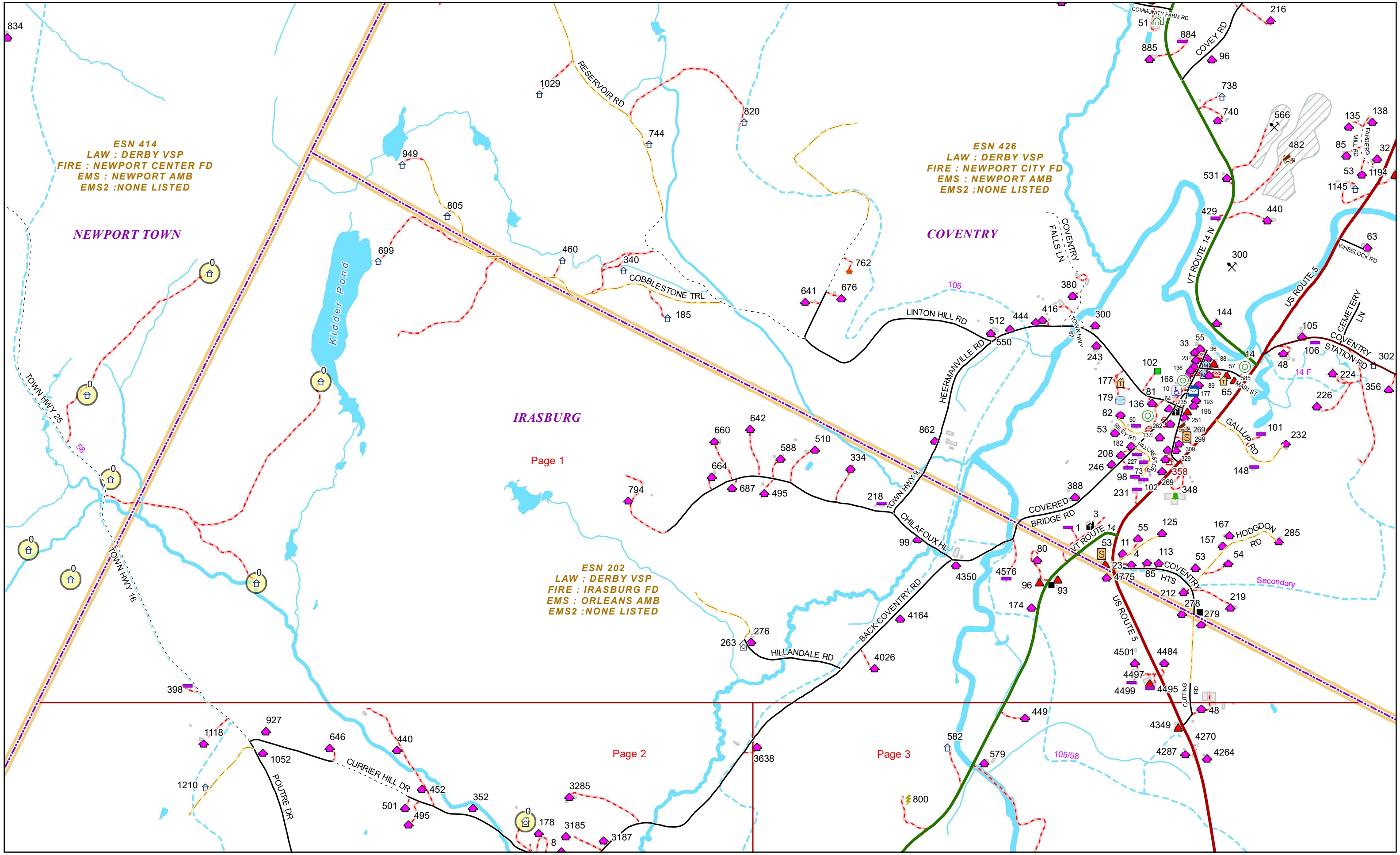
-  Orange - Duplicated Addressed Building
-  Yellow - Unnumbered Building

IRASBURG Road Name Index

ROAD NAME	PAGE(S)	ROAD NAME	PAGE(S)	ROAD NAME	PAGE(S)
AIRPORT RD	13	CUTTING RD	1	LEAF HILL DR	3
ALEXANDER LN	9	DRISCOLL DR	4	LEFEBVRE DR	10
BACK COVENTRY RD	1,2,5	DUPUIS DR	5	LYTLE RD	2
BRIGHTON BROOK DR	4	FARM RD	13	MALSHUK DR	5
BRUNEAU DR	7	FISHER HL	10	MAXFIELD DR	1
BURTON HILL RD	5,10,11,14	GAGE RD	5,9	MCALLISTER RD	12
BUTLER DR	14,15	GUYETTE DR	6	MCCOY RD	2
CAMPBELL RD	6	HILLANDALE RD	1	MILL RD	11
CHADBURN DR	14	HOLY MOLY HTS	10	PARK AVE	11
CHASE DR	11	HOUSTON HTS	4,15	PIETTE DR	2
CHILAFoux HL	1	INGALLS DR	7,12	POUTRE DR	2
COBBLESTONE TRL	9	INTERSTATE 91 N	7,12	RIVER RD	14
CODERRE HL	10	INTERSTATE 91 S	6,7,12	ROYER DR	12,14
COOKS RD	6,7	INTERSTATE 91 S ENTRANCE EXIT	12	SANVILLE DR	5
COVENTRY HTS	1	KIDDER HILL RDG	2,4,5	SCOTT LN	14
COVERED BRIDGE RD	3,6,10	KINSLEY RD	15	SIMINO LN	2,5
CREEK RD	10,11,13	LABOUNTY DR	13	STACKELBERG DR	13
CURRIER HILL DR	2	LAKE REGION RD	24	STAGECOACH LN	7

IRASBURG Road Name Index

ROAD NAME	PAGE(S)	ROAD NAME	PAGE(S)	ROAD NAME	PAGE(S)
STEPHENSON HTS	4	TOWN HWY 29	6	VT ROUTE 58 W	4,5,9
SUGARHOUSE DR	14	TOWN HWY 9	1	W GLOVER RD	14,15
TELEPHONE LN	12	U TURN	7,12	WALNUT DR	10
TOWN HWY 11	14	UNDER THE HILL RD	10,11	WHITE RD	3
TOWN HWY 16	1,2	US ROUTE 5	1,3,6,7,12	YOUNG LN	15
TOWN HWY 24	2	VT ROUTE 14	1,3,5,9,10,11,13		
TOWN HWY 28	6	VT ROUTE 58 E	10,11,12		



ESN 414
LAW : DERBY VSP
FIRE : NEWPORT CENTER FD
EMS : NEWPORT AMB
EMS2 : NONE LISTED

ESN 426
LAW : DERBY VSP
FIRE : NEWPORT CITY FD
EMS : NEWPORT AMB
EMS2 : NONE LISTED

ESN 202
LAW : DERBY VSP
FIRE : IRASBURG FD
EMS : ORLEANS AMB
EMS2 : NONE LISTED

IRASBURG

COVENTRY

NEWPORT TOWN

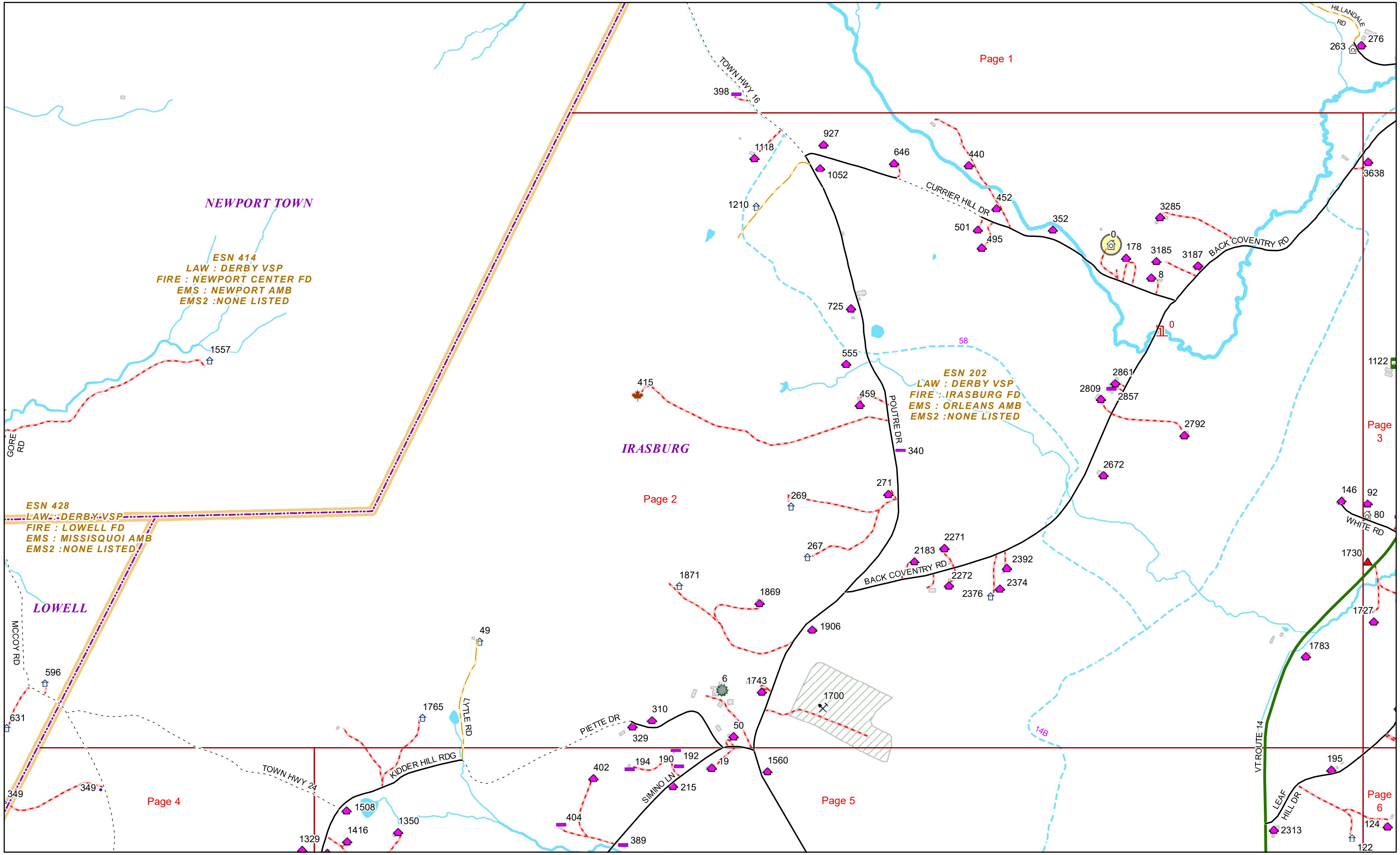
Klidder Pond

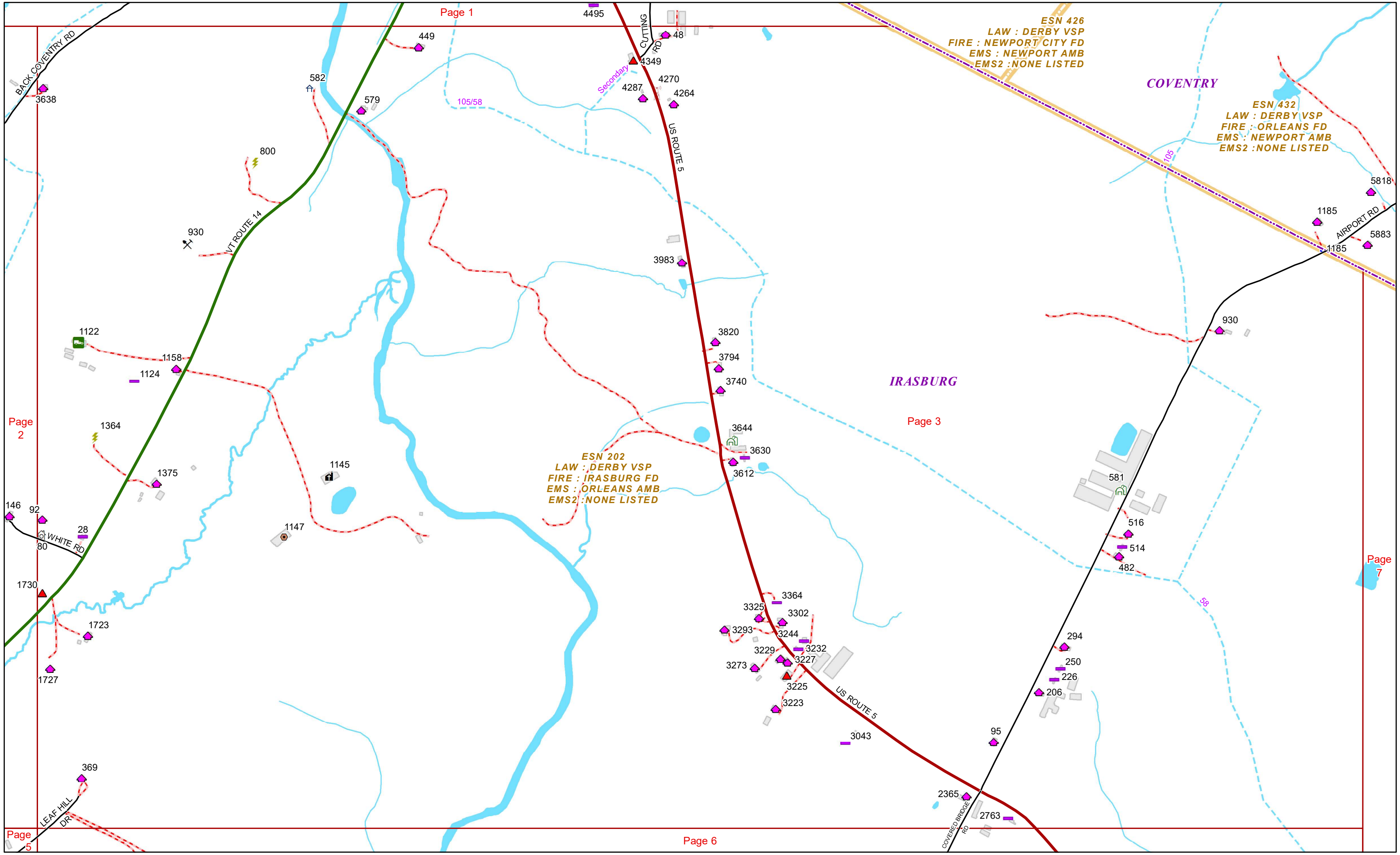
Page 1

Page 2

Page 3







Page 1

Page 2

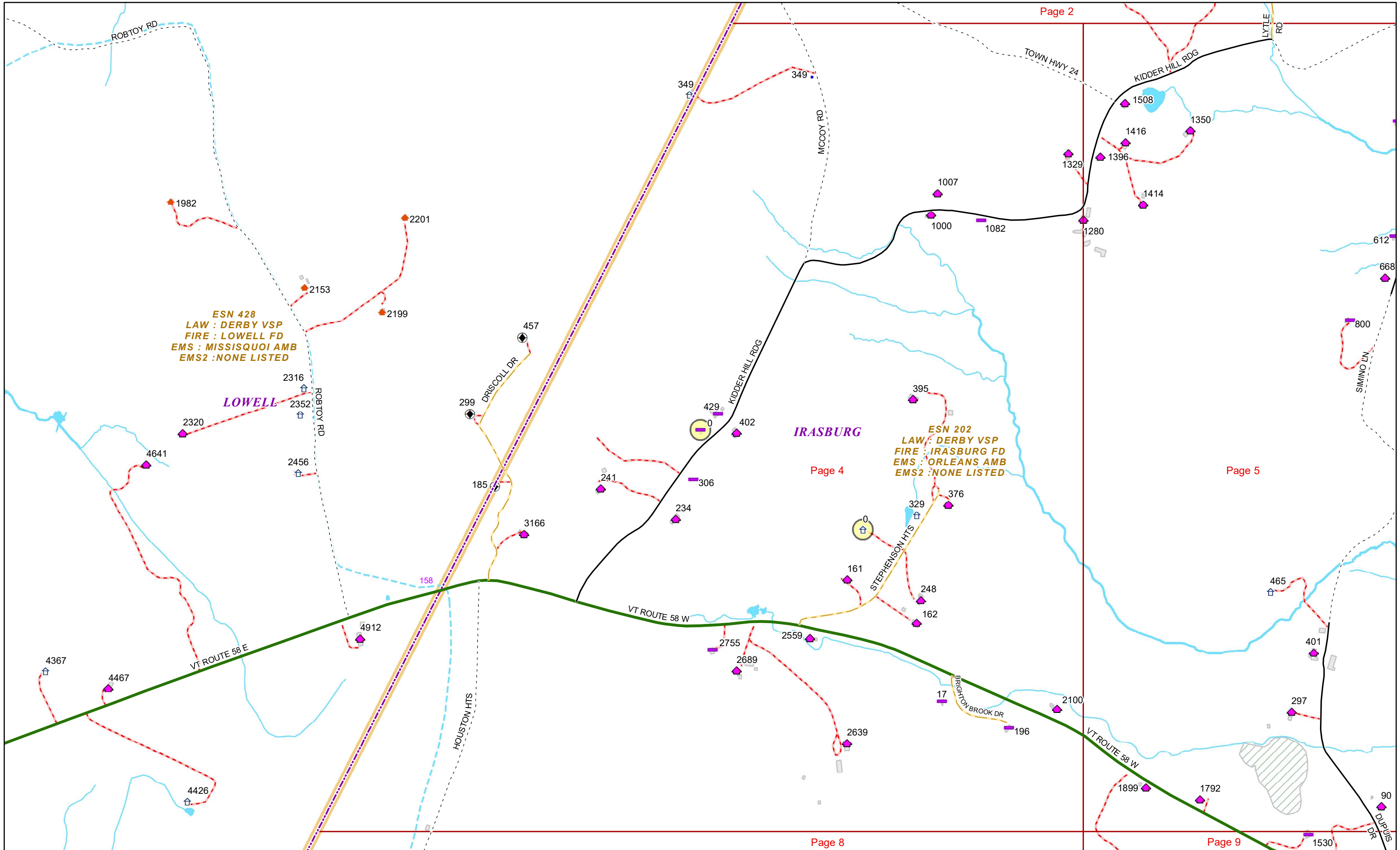
Page 3

Page 5

Page 6

Page 7





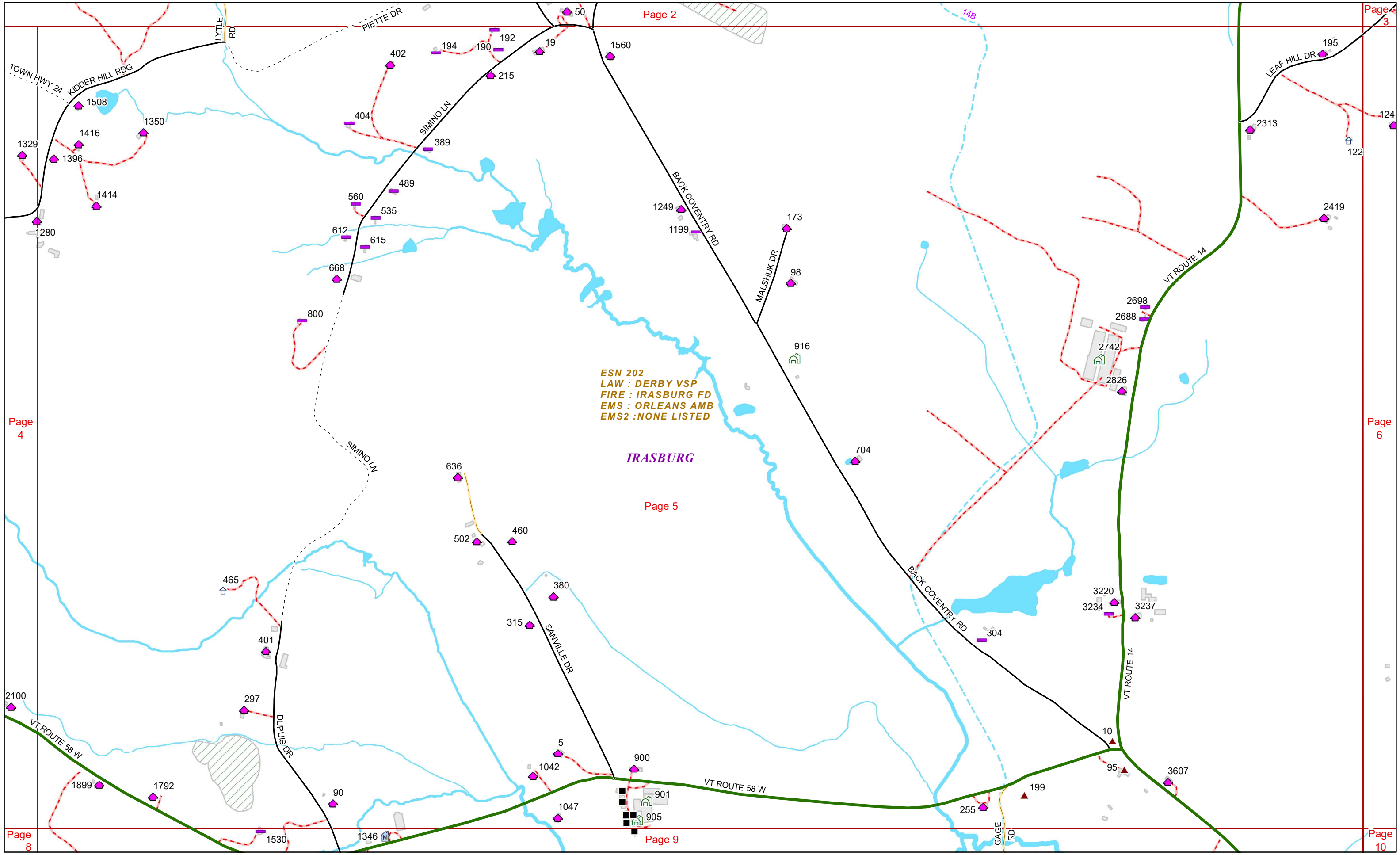
IRASBURG

ESN 428
LAW : DERBY VSP
FIRE : LOWELL FD
EMS : MISSISQUOI AMB
EMS2 : NONE LISTED

ESN 202
LAW : DERBY VSP
FIRE : IRASBURG FD
EMS : ORLEANS AMB
EMS2 : NONE LISTED

LOWELL





ESN 202
LAW : DERBY VSP
FIRE : IRASBURG FD
EMS : ORLEANS AMB
EMS2 : NONE LISTED

IRASBURG

Page 2

Page 3

Page 4

Page 6

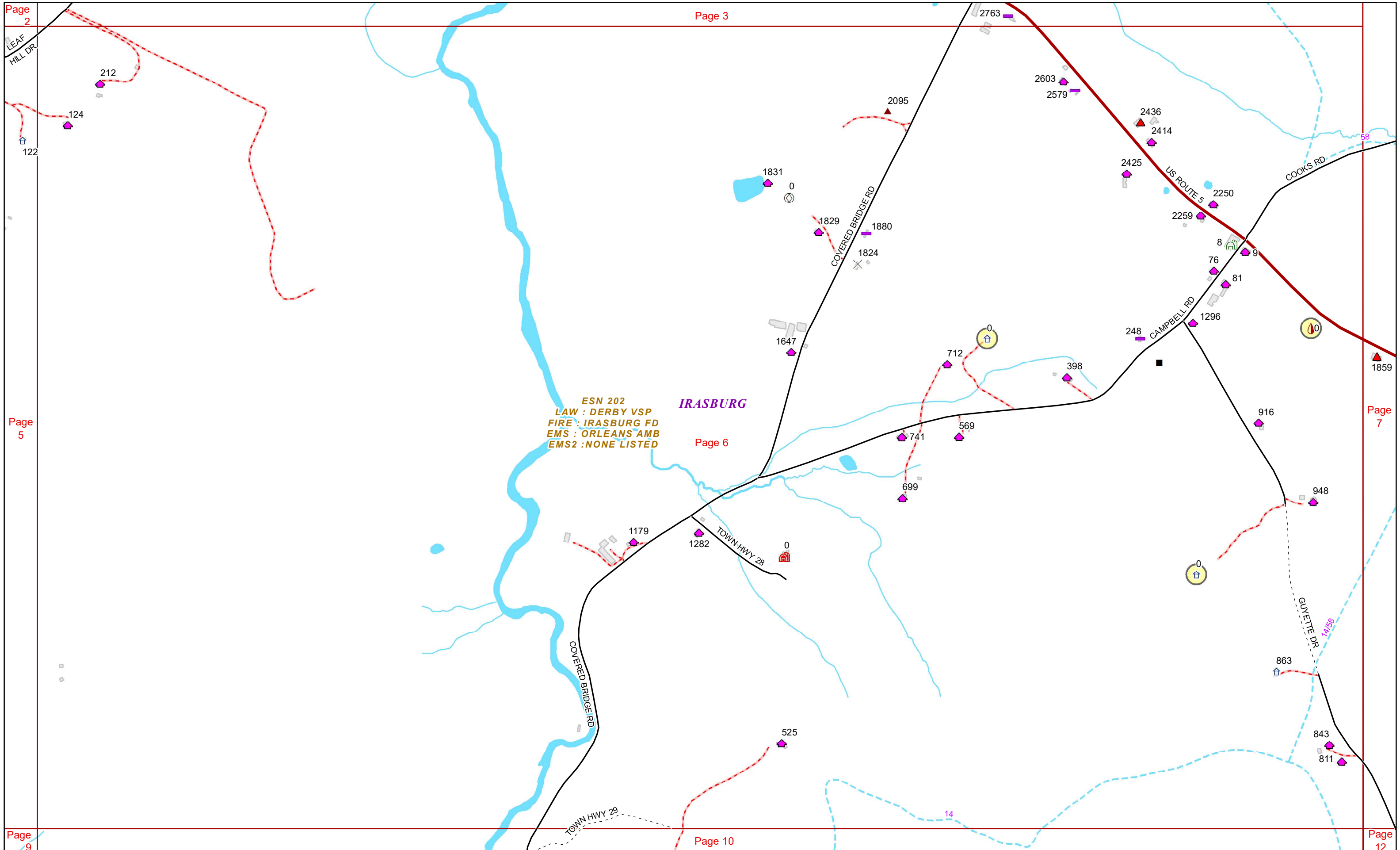
Page 5

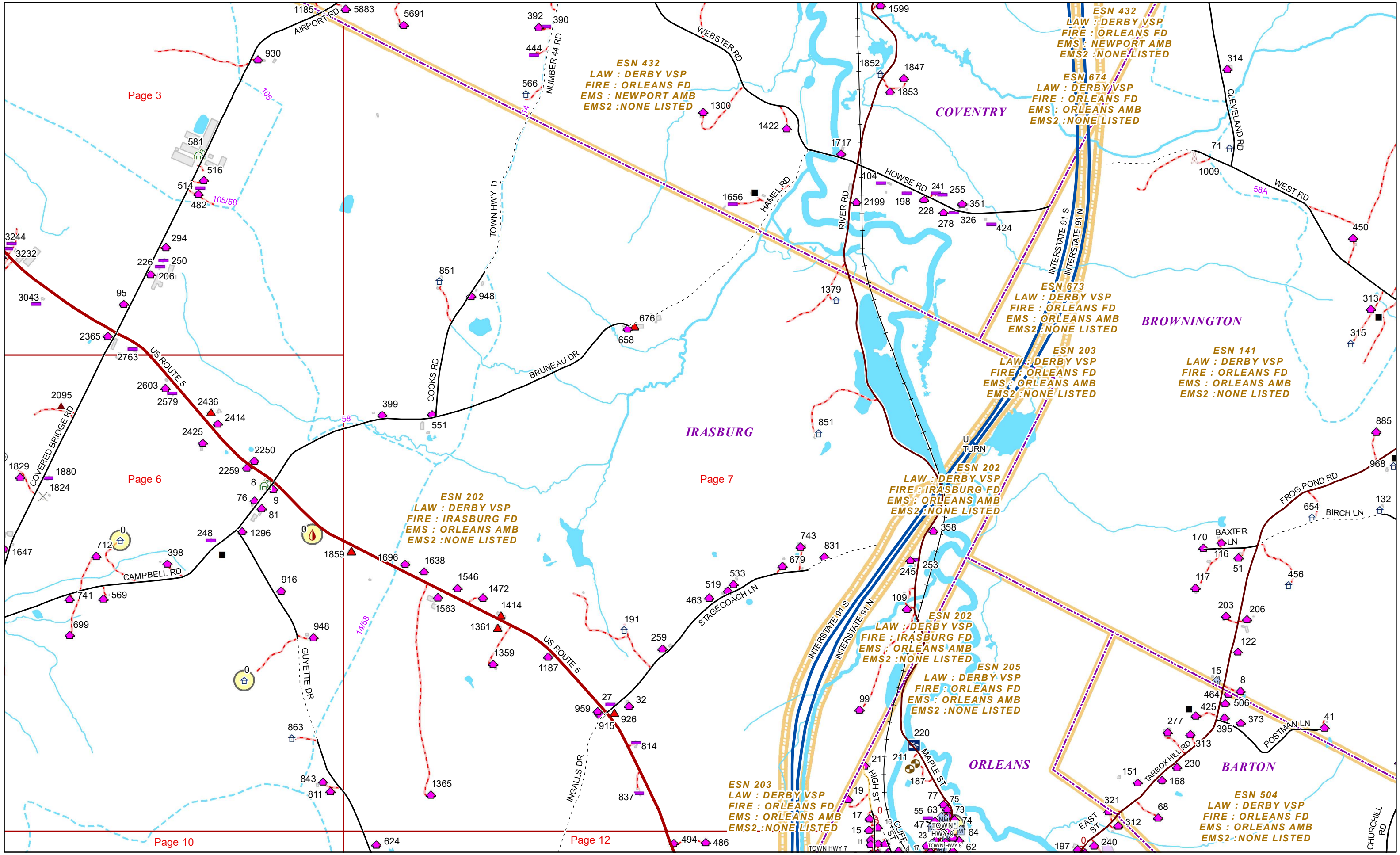
Page 8

Page 10

Page 9







Page 3

Page 6

Page 10

IRASBURG

COVENTRY

BROWNINGTON

ORLEANS

BARTON

ESN 432
LAW : DERBY VSP
FIRE : ORLEANS FD
EMS : NEWPORT AMB
EMS2 : NONE LISTED

ESN 432
LAW : DERBY VSP
FIRE : ORLEANS FD
EMS : NEWPORT AMB
EMS2 : NONE LISTED

ESN 674
LAW : DERBY VSP
FIRE : ORLEANS FD
EMS : ORLEANS AMB
EMS2 : NONE LISTED

ESN 673
LAW : DERBY VSP
FIRE : ORLEANS FD
EMS : ORLEANS AMB
EMS2 : NONE LISTED

ESN 203
LAW : DERBY VSP
FIRE : ORLEANS FD
EMS : ORLEANS AMB
EMS2 : NONE LISTED

ESN 141
LAW : DERBY VSP
FIRE : ORLEANS FD
EMS : ORLEANS AMB
EMS2 : NONE LISTED

ESN 202
LAW : DERBY VSP
FIRE : IRASBURG FD
EMS : ORLEANS AMB
EMS2 : NONE LISTED

ESN 202
LAW : DERBY VSP
FIRE : IRASBURG FD
EMS : ORLEANS AMB
EMS2 : NONE LISTED

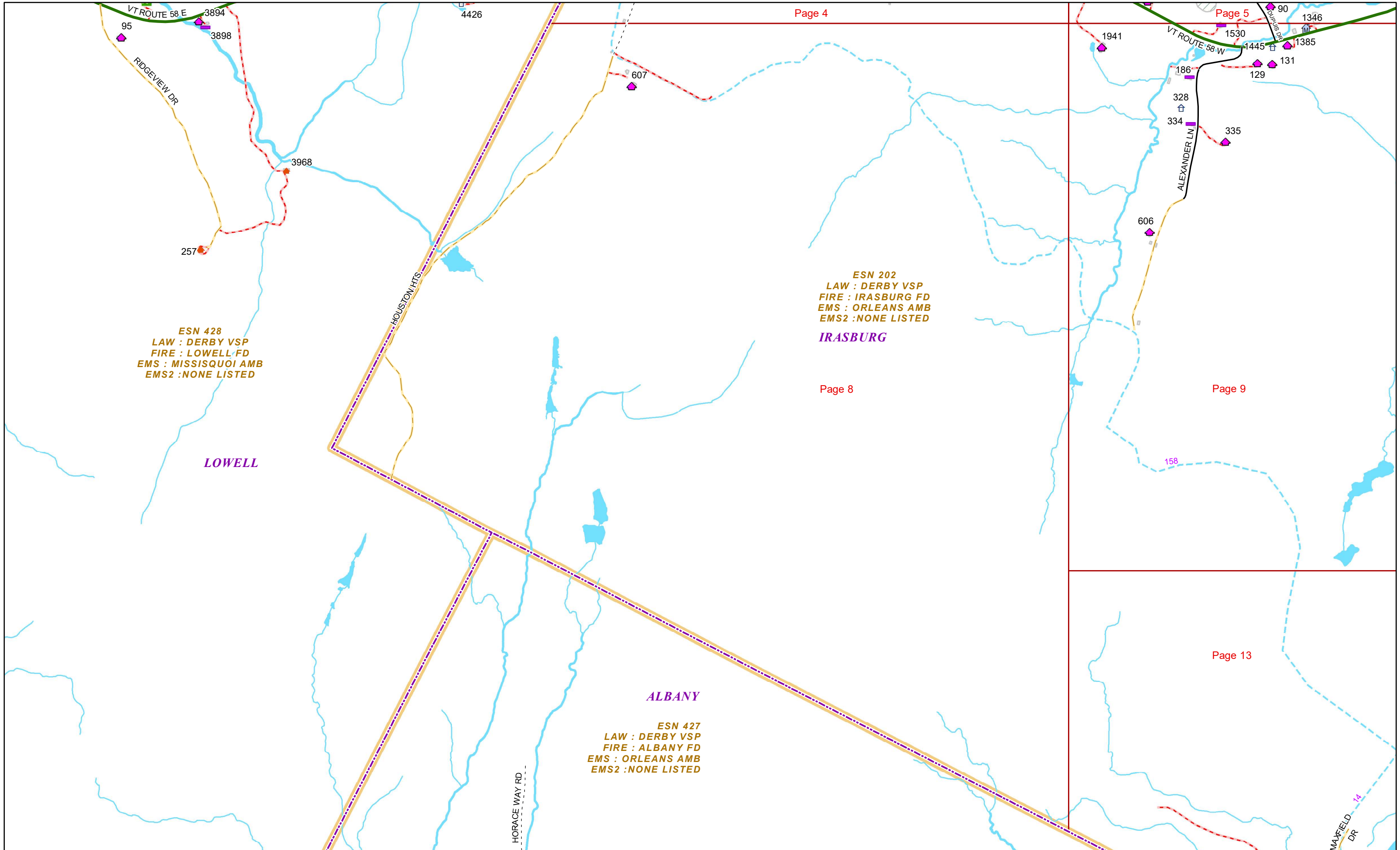
ESN 202
LAW : DERBY VSP
FIRE : IRASBURG FD
EMS : ORLEANS AMB
EMS2 : NONE LISTED

ESN 205
LAW : DERBY VSP
FIRE : ORLEANS FD
EMS : ORLEANS AMB
EMS2 : NONE LISTED

ESN 203
LAW : DERBY VSP
FIRE : ORLEANS FD
EMS : ORLEANS AMB
EMS2 : NONE LISTED

ESN 504
LAW : DERBY VSP
FIRE : ORLEANS FD
EMS : ORLEANS AMB
EMS2 : NONE LISTED





ESN 428
LAW : DERBY VSP
FIRE : LOWELL FD
EMS : MISSISQUOI AMB
EMS2 : NONE LISTED

LOWELL

ESN 202
LAW : DERBY VSP
FIRE : IRASBURG FD
EMS : ORLEANS AMB
EMS2 : NONE LISTED

IRASBURG

Page 8

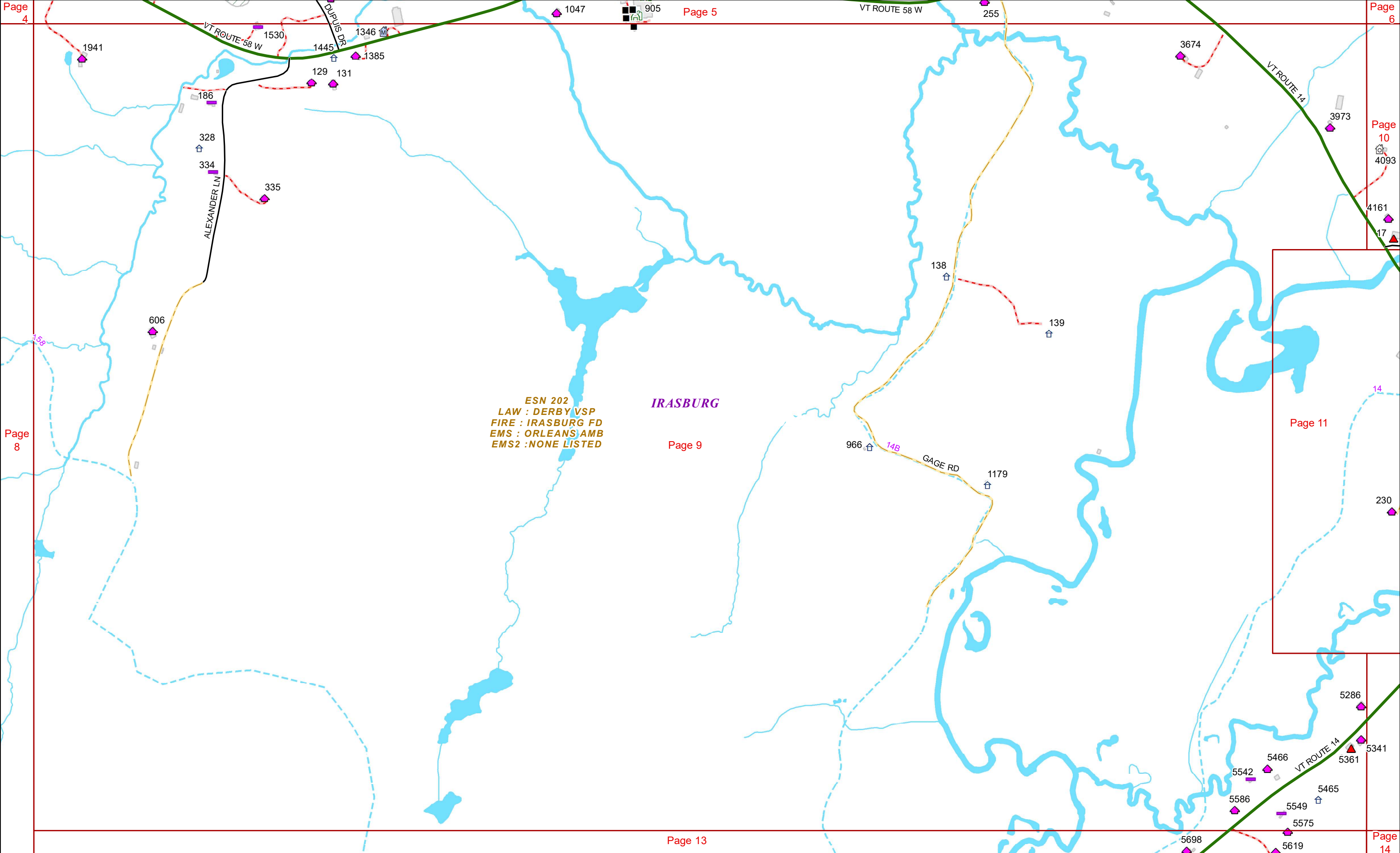
Page 9

ESN 427
LAW : DERBY VSP
FIRE : ALBANY FD
EMS : ORLEANS AMB
EMS2 : NONE LISTED

ALBANY

Page 13

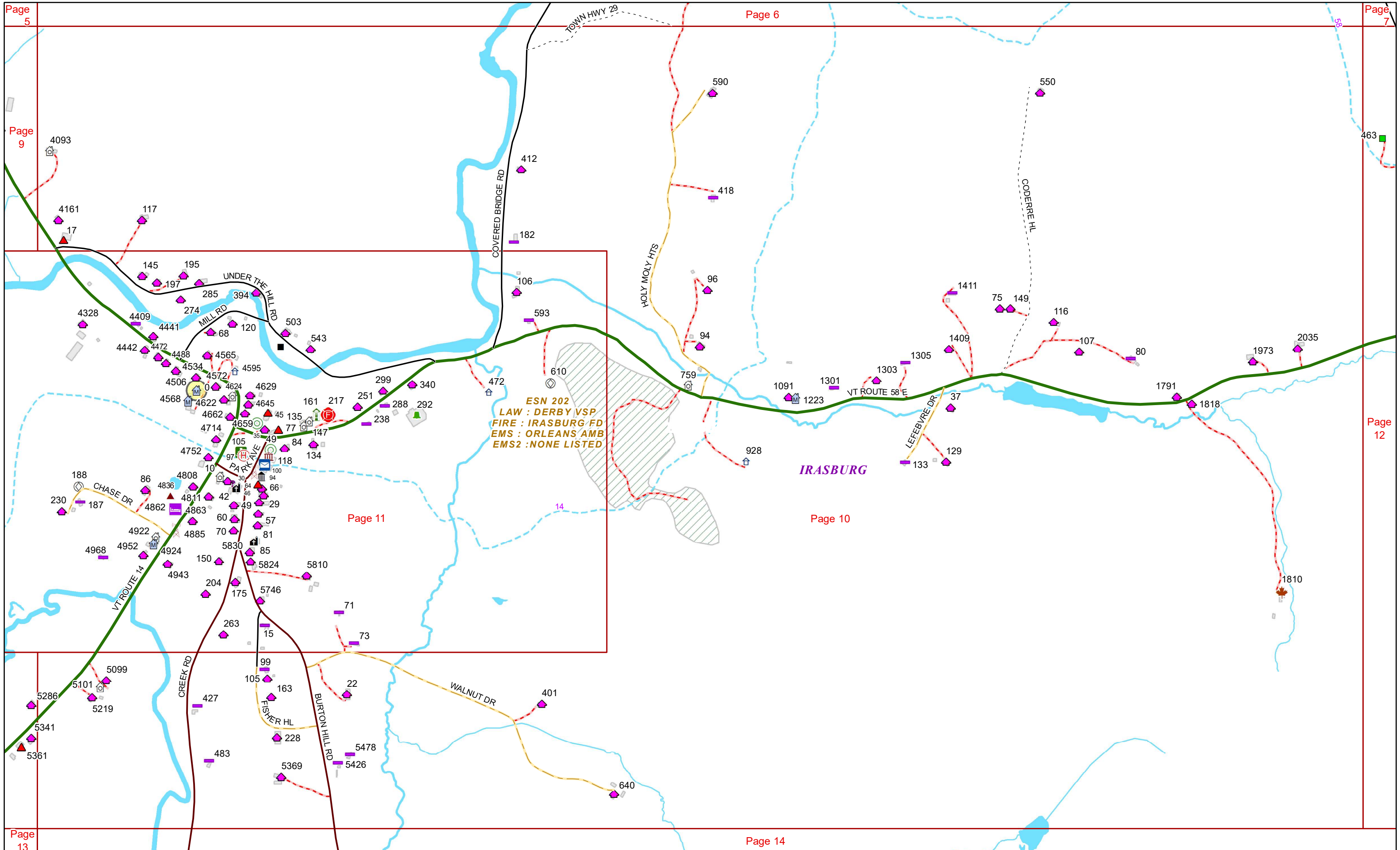


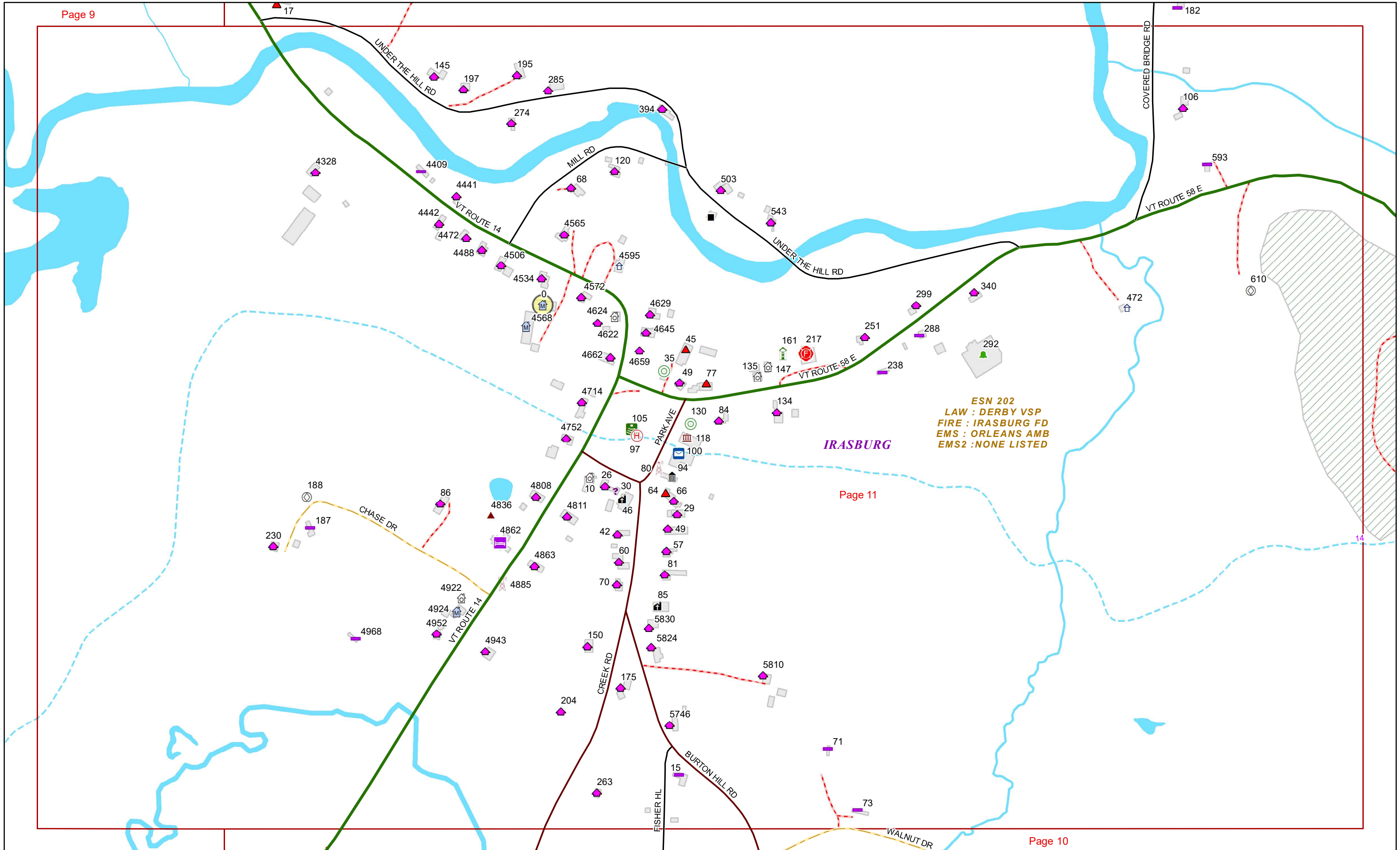


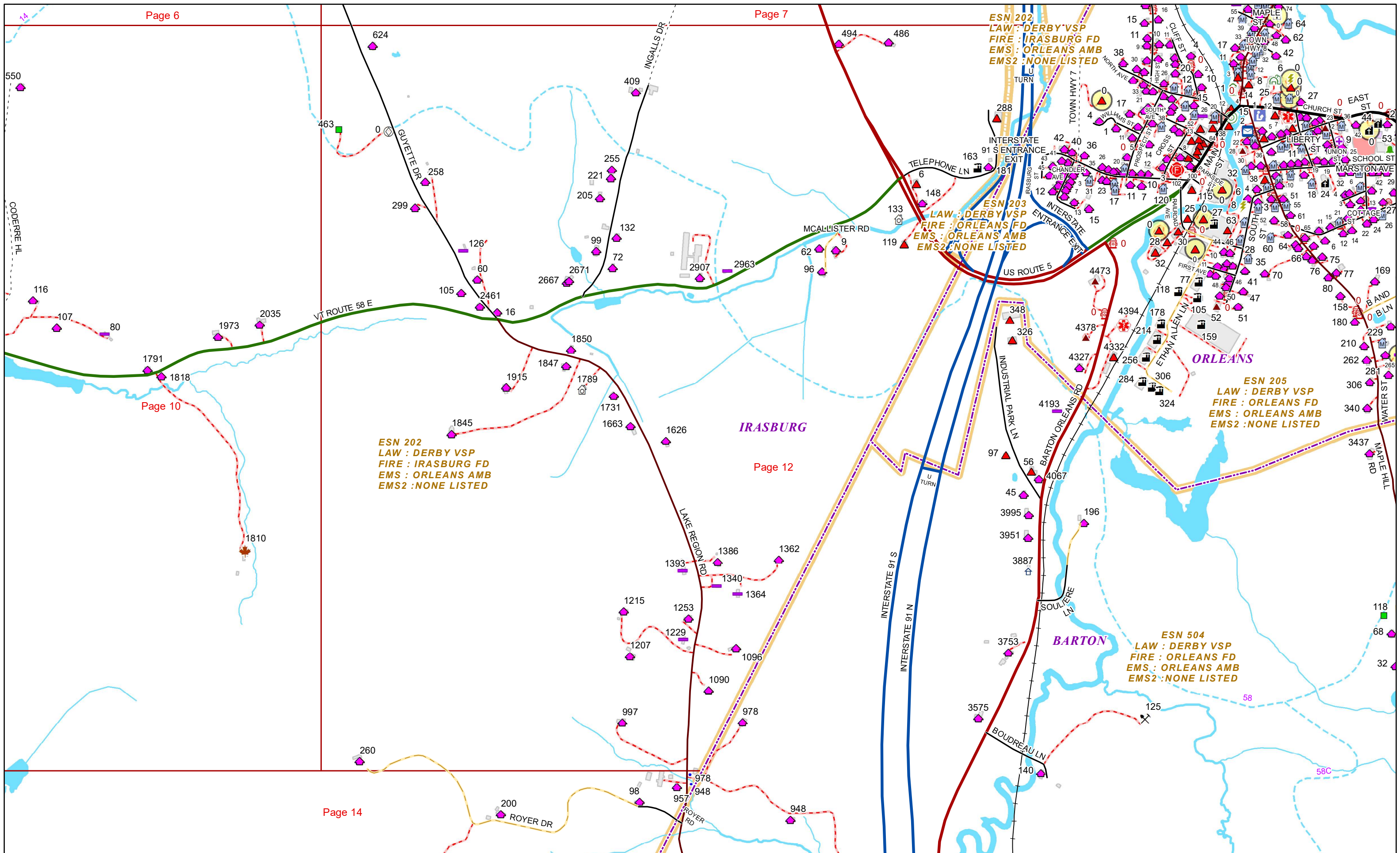
ESN 202
 LAW : DERBY VSP
 FIRE : IRASBURG FD
 EMS : ORLEANS AMB
 EMS2 : NONE LISTED

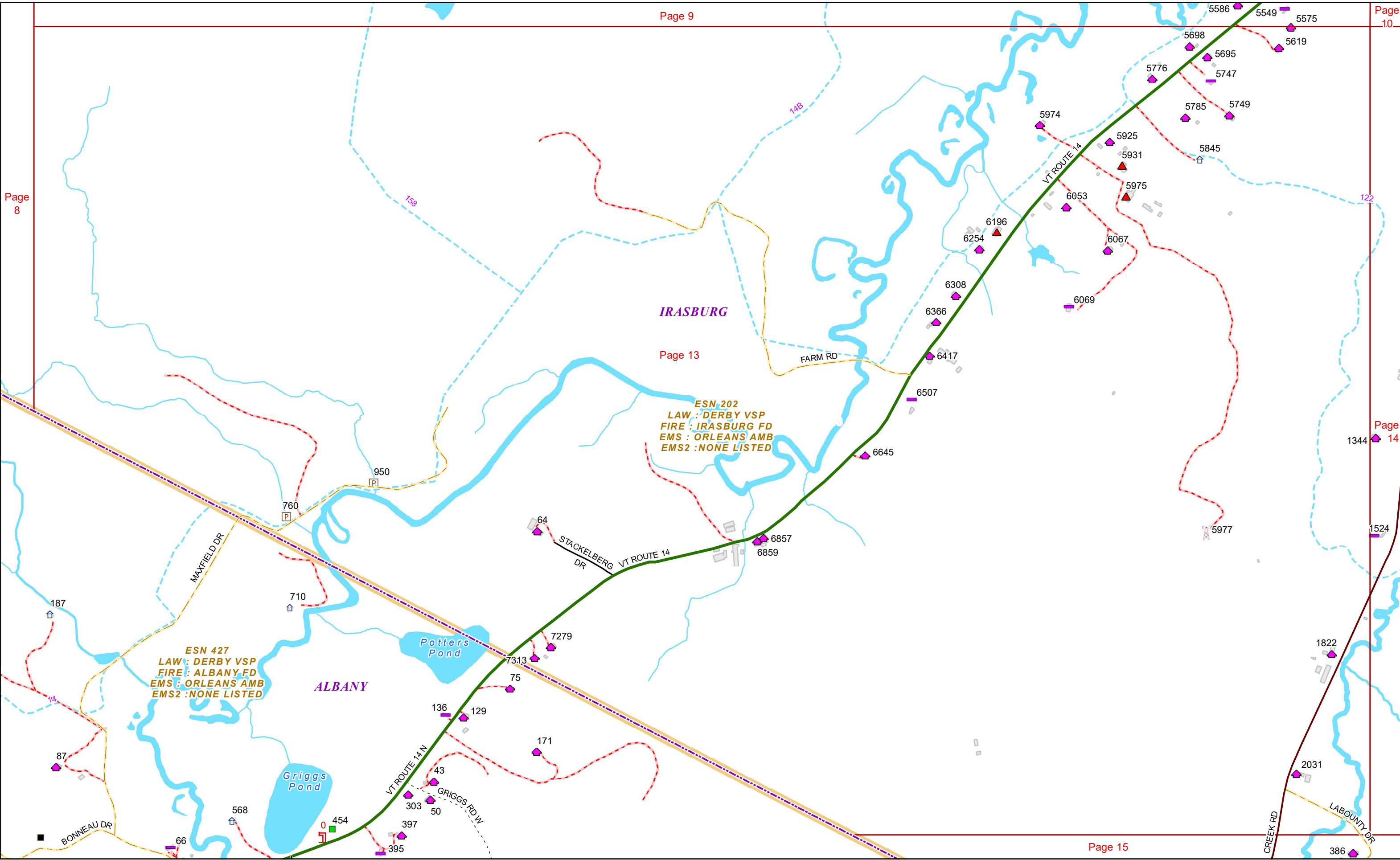
IRASBURG

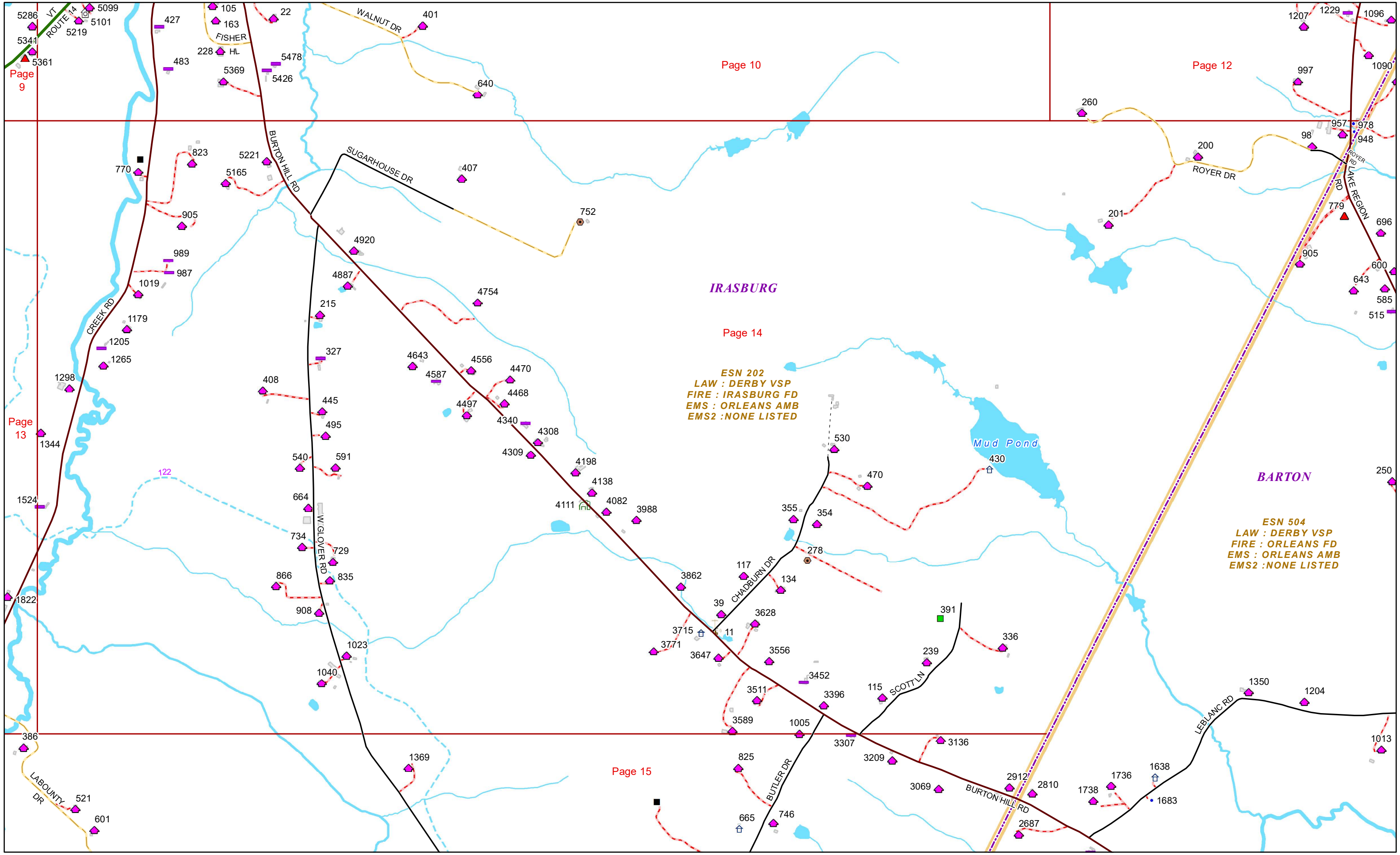












ESN 202
LAW : DERBY VSP
FIRE : IRASBURG FD
EMS : ORLEANS AMB
EMS2 : NONE LISTED

ESN 504
LAW : DERBY VSP
FIRE : ORLEANS FD
EMS : ORLEANS AMB
EMS2 : NONE LISTED



