



VERMONT E9-1-1 MapBook

Isle La Motte

E9-1-1 MapBook with GIS Data

Use constraints: The 9-1-1 related data layers (Esites, Landmarks, Roads, Driveways, Footprints, Atlas Sheets, ESZ, etc.) were developed and designed for Enhanced 9-1-1 purposes only. The user should understand that the nature of the Enhanced 9-1-1 data layers means they are never complete. **Each municipal government is responsible for maintenance of the E9-1-1 database.** Other data (non-E9-1-1 related) used in the Vermont E9-1-1 MapBook is acquired from the Vermont Center for Geographic Information (VCGI) (vcgi.vermont.gov) and local Regional Planning Commissions.

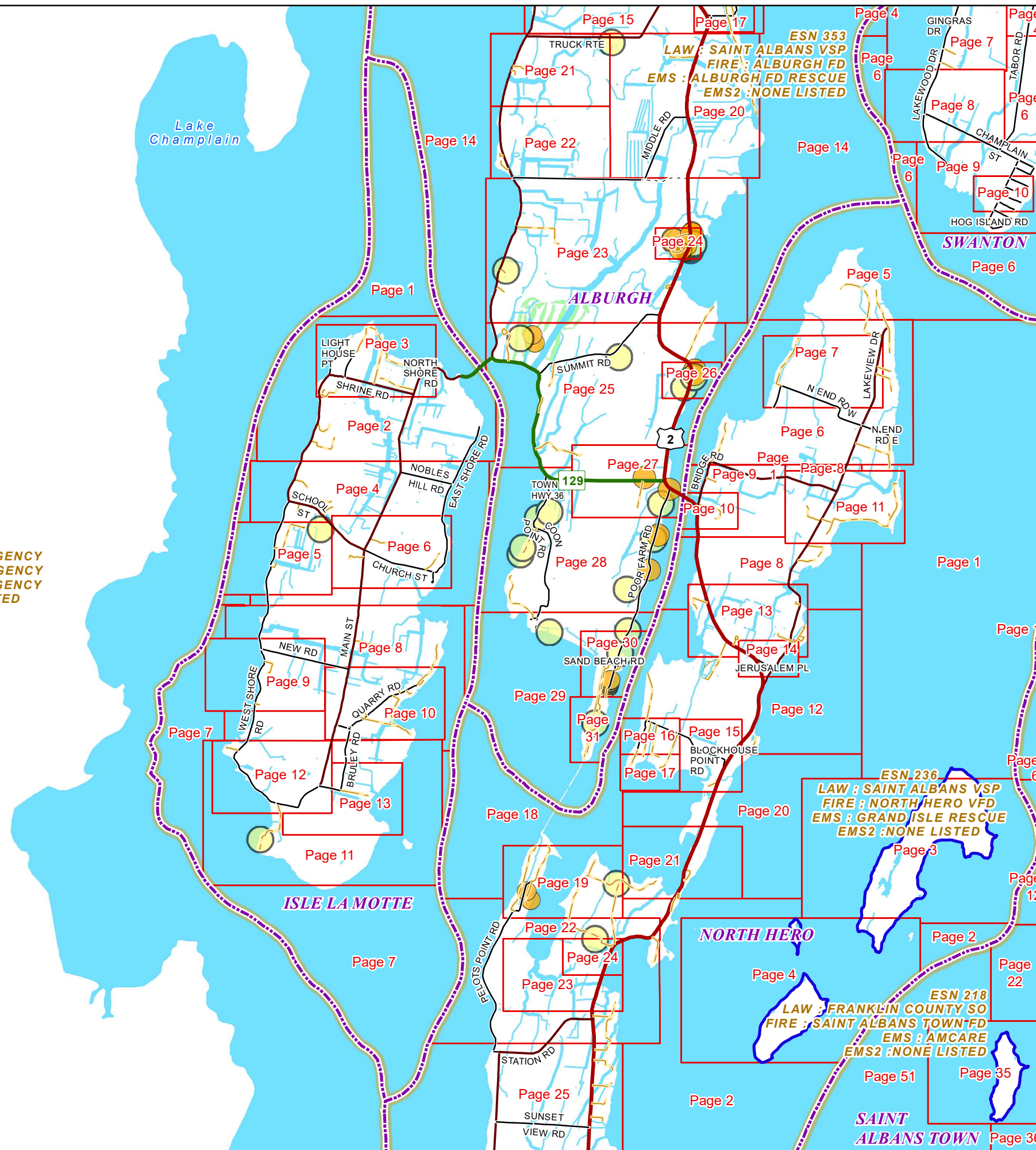
Disclaimer:

This Vermont E9-1-1 MapBook and GIS data is for general reference only. Data layers that appear on the map may or may not be accurate, current or otherwise reliable. The E9-1-1 Board and the State of Vermont make no representations of any kind, including but not limited to the warranties of merchantability or fitness for a particular use, not are any such warranties to be implied with respect to the GIS data and MapBook.

For Questions/Updates:

Contact VT Enhanced 9-1-1 Board:
Phone: 802-828-4911
Email: e911.info@vermont.gov
Website: e911.vermont.gov

8/18/2022



**CLINTON
COUNTY, NY**

ESN 810
LAW : OUT-STATE AGENCY
FIRE : OUT-STATE AGENCY
EMS : OUT-STATE AGENCY
EMS2 : NONE LISTED



























ESN.236
LAW : SAINT ALBANS VSP
FIRE : NORTH HERO VFD
EMS : GRAND ISLE RESCUE
EMS2 : NONE LISTED





























ESN 218
LAW : FRANKLIN COUNTY SO
FIRE : SAINT ALBANS TOWN*FD
EMS : AMCARE
EMS2 : NONE LISTED





























Legend





























ESITES




























SITETYPE

-  **COMMERCIAL
-  **CULTURAL
-  **EDUCATIONAL
-  **GOVERNMENT
-  **INDUSTRIAL
-  **OTHER COMMERCIAL
-  **PUBLIC GATHERING
-  **UTILITY
-  ABANDONED
-  ACCESS POINT
-  ACCESSORY BARN
-  ACCESSORY BUILDING
-  AIR SUPPORT / MAINTENANCE FACILITY
-  AIR TRAFFIC CONTROL CENTER / COMMAND CENTER
-  AIRPORT TERMINAL
-  AMBULANCE SERVICE
-  AUDITORIUM / CONCERT HALL / THEATER / OPERA HOUSE
-  BANK
-  BOAT RAMP / DOCK
-  BORDER CROSSING
-  BORDER PATROL
-  BREWERY
-  BUS STATION / DISPATCH FACILITY
-  CAMP
-  CAMPGROUND
-  CEMETERY

-  CITY / TOWN HALL
-  COAST GUARD
-  COLLEGE / UNIVERSITY
-  COMMERCIAL CONSTRUCTION SERVICE
-  COMMERCIAL FARM
-  COMMERCIAL GARAGE
-  COMMERCIAL W/RESIDENCE
-  COMMUNICATION BOX
-  COMMUNICATION TOWER
-  COMMUNITY / RECREATION FACILITY
-  CONDOMINIUM
-  COURT HOUSE
-  CUSTOMS SERVICE
-  DAY CARE FACILITY
-  DEVELOPMENT SITE
-  EBS TOWER
-  EMERGENCY PHONE / CALLBOX
-  FAIR / EXHIBITION/ RODEO GROUNDS
-  FERRY TERMINAL / DISPATCH FACILITY
-  FIRE STATION
-  FISH FARM / HATCHERY
-  FITNESS FACILITY
-  FOOD DISTRIBUTION CENTER
-  GAS STATION
-  GATED W/BUILDING
-  GATED W/O BUILDING
-  GOLF COURSE
-  GRAVEL PIT / QUARRY / MINE




















-  GREENHOUSE / NURSERY
-  GROCERY STORE
-  HARBOR / MARINA
-  HAZARDOUS MATERIALS FACILITY
-  HAZARDOUS STORAGE FACILITY
-  HEALTH CLINIC
-  HELIPAD / HELIPORT / HELISPOT
-  HISTORIC SITE / POINT OF INTEREST
-  HOSPITAL / MEDICAL CENTER
-  HOUSE OF WORSHIP
-  HYDROELECTRIC FACILITY
-  ICE ARENA
-  INSTITUTIONAL RESIDENCE / DORM / BARRACKS
-  LANDFILL
-  LAW ENFORCEMENT
-  LIBRARY
-  LODGING B&B / HOTEL / MOTEL / INN
-  LOOKOUT TOWER
-  LUMBER MILL / SAW MILL
-  MANUFACTURING FACILITY
-  MOBILE HOME
-  MORGUE
-  MULTI-FAMILY DWELLING
-  MUSEUM
-  NATIONAL GUARD /
-  NUCLEAR FACILITY
-  NURSING HOME / LONG TERM CARE
-  OFFICE BUILDING

-  OIL / GAS FACILITY
-  OTHER
-  OTHER RESIDENTIAL
-  OUTPATIENT CLINIC
-  PARK AND RIDE / COMMUTER
-  PHARMACY
-  PICNIC AREA
-  POST OFFICE
-  PRISON / CORRECTIONAL FACILITY
-  PRIVATE AND EXPRESS SHIPPING FACILITY
-  PSAP
-  PUBLIC BEACH
-  PUBLIC TELEPHONE
-  PUBLIC WATER SUPPLY INTAKE
-  PUBLIC WATER SUPPLY WELL
-  PUMP STATION
-  RACE TRACK / DRAGSTRIP
-  RAILROAD STATION
-  RESIDENTIAL FARM
-  REST STOP / ROADSIDE PARK
-  RESTAURANT
-  RETAIL FACILITY
-  RV HOOKUP
-  SCHOOL K / 12
-  SEASONAL HOME
-  SHOOTING RANGE
-  SINGLE FAMILY DWELLING
-  SKI AREA / ALPINE





-  SOLAR FACILITY
-  SPORTS ARENA /
-  STATE CAPITOL
-  STATE GARAGE
-  STATE GOVERNMENT FACILITY
-  STATE PARK
-  STORAGE UNITS
-  SUBSTATION
-  SUGARHOUSE
-  TEMPORARY STRUCTURE
-  TOWN GARAGE
-  TOWN OFFICE
-  TRAILHEAD
-  TRANSFER STATION
-  UNKNOWN
-  US FOREST FACILITY
-  US GOVERNMENT FACILITY
-  UTILITY POLE W/PHONE
-  VETERINARY HOSPITAL / CLINIC
-  VISITOR / INFORMATION CENTER
-  WAREHOUSE
-  WASTE / BIOMASS FACILITY
-  WASTEWATER TREATMENT PLANT
-  WATER TANK
-  WATER TOWER
-  WIND FACILITY / WIND TOWER
-  YOUTH CAMP

Legend

Roads

-  Interstate Highway
-  US Highway
-  State Highway
-  Town Highway Class 1
-  Town Highway Class 2
-  Town Highway Class 3
-  Town Highway Class 4
-  Private
-  Driveway
-  Discontinued Road
-  Legal Trail
-  Ferry
-  Military - no public access
-  National Forest Highway
-  State Forest Highway
-  Proposed
-  Rivers
-  Driveways
-  Railroad

Hydrants

-  Drafting Site
-  Dry Hydrant
-  Municipal Hydrant
-  Pressurized Hydrant

Townline





Emergency Service Zones



FootPrints

-  Airport
-  Solar Field
-  Alpine Trail Easiest
-  Alpine Trail Intermediate
-  Alpine Trail Advanced
-  Alpine Trail Expert
-  Alpine Glade Marked
-  Alpine Glade Not Marked
-  Building
-  Farm
-  Golf Course
-  Quarry
-  Park
-  Shopping Center
-  Stadium/Arena
-  Other

Addressing Error

-  Orange - Duplicated Addressed Building
-  Yellow - Unnumbered Building

Named Roads

-- A --

| Community | Low | High | Pages |
|-----------|---------------|------|--------|
| ACCESS RD | ISLE LA MOTTE | 1 | 359 10 |

-- B --

| Community | Low | High | Pages |
|------------------|---------------|------|-----------|
| BEACH ST | ISLE LA MOTTE | 1 | 46 9 |
| BERRY ST E | ISLE LA MOTTE | 1 | 42 10 |
| BROTHERS CAMP RD | ISLE LA MOTTE | 1 | 198 2 |
| BRULEY RD | ISLE LA MOTTE | 1 | 24 10 |
| BRULEY RD | ISLE LA MOTTE | 25 | 286 10,11 |
| BRULEY RD | ISLE LA MOTTE | 287 | 632 11,13 |

-- C --

| Community | Low | High | Pages |
|-----------|---------------|------|-------|
| CEDAR RDG | ISLE LA MOTTE | 1 | 228 6 |
| CHURCH ST | ISLE LA MOTTE | 1 | 718 6 |

-- E --

| Community | Low | High | Pages |
|---------------|---------------|------|----------|
| EAST SHORE RD | ISLE LA MOTTE | 1 | 962 4,6 |
| EAST SHORE RD | ISLE LA MOTTE | 963 | 1600 2,4 |

-- F --

| Community | Low | High | Pages |
|---------------|---------------|------|--------|
| FISK POINT RD | ISLE LA MOTTE | 1 | 144 12 |
| FOWLER LN | ISLE LA MOTTE | 1 | 513 10 |

-- H --

| Community | Low | High | Pages |
|---------------|---------------|------|-------|
| HAWKS VIEW LN | ISLE LA MOTTE | 1 | 242 4 |
| HILL RD | ISLE LA MOTTE | 1 | 188 3 |

-- J --

| Community | Low | High | Pages |
|-----------------|---------------|------|----------|
| JORDON POINT RD | ISLE LA MOTTE | 1 | 480 8,10 |

-- L --

| Community | Low | High | Pages |
|------------------------|---------------|------|-----------|
| LA BRECQUE RD | ISLE LA MOTTE | 1 | 630 3 |
| LAKEHURST TRAILER PARK | ISLE LA MOTTE | 1 | 216 12,13 |
| LAKEHURST TRAILER PARK | ISLE LA MOTTE | 217 | 248 13 |
| LAKEHURST TRAILER PARK | ISLE LA MOTTE | 249 | 496 13 |
| LIGHT HOUSE PT | ISLE LA MOTTE | 1 | 338 3 |
| LOCKERBY LN | ISLE LA MOTTE | 1 | 134 6 |

-- M --

| Community | Low | High | Pages |
|-----------|---------------|------|------------|
| MAIN ST | ISLE LA MOTTE | 675 | 1468 2,3,4 |
| MAIN ST | ISLE LA MOTTE | 2193 | 2392 6 |
| MAIN ST | ISLE LA MOTTE | 2393 | 3216 4,6,8 |
| MAIN ST | ISLE LA MOTTE | 3505 | 4078 10 |
| MAIN ST | ISLE LA MOTTE | 1 | 524 2,3 |
| MAIN ST | ISLE LA MOTTE | 525 | 674 3 |
| MAIN ST | ISLE LA MOTTE | 1469 | 2192 4,6 |
| MAIN ST | ISLE LA MOTTE | 3217 | 3504 8,10 |
| MAIN ST | ISLE LA MOTTE | 4079 | 4698 10,12 |
| MARSH RD | ISLE LA MOTTE | 1 | 382 8 |
| MEADOW LN | ISLE LA MOTTE | 1 | 96 4 |

-- N --

| Community | Low | High | Pages |
|----------------|---------------|------|------------|
| NEW RD | ISLE LA MOTTE | 1 | 884 8,9,10 |
| NOBLES HILL RD | ISLE LA MOTTE | 1 | 516 4 |
| NORTH POINT RD | ISLE LA MOTTE | 1 | 578 3 |
| NORTH SHORE RD | ISLE LA MOTTE | 1 | 594 3 |

-- P --

| Community | Low | High | Pages |
|------------|---------------|------|-------|
| PATNODE LN | ISLE LA MOTTE | 1 | 188 6 |
| PINE ST | ISLE LA MOTTE | 1 | 70 10 |

-- Q --

| Community | Low | High | Pages |
|-----------|---------------|------|---------|
| QUARRY RD | ISLE LA MOTTE | 1 | 1024 10 |

-- S --

| Community | Low | High | Pages |
|------------------|---------------|------|-----------|
| SAINT ANNES RD | ISLE LA MOTTE | 1 | 92 3 |
| SAINT JOSEPHS LN | ISLE LA MOTTE | 1 | 186 6 |
| SCHOOL ST | ISLE LA MOTTE | 1 | 532 4,5,6 |

| Community | Low | High | Pages |
|-----------------|---------------|------|--------|
| SCHOOL ST | ISLE LA MOTTE | 533 | 908 4 |
| SCHOOL ST EXT | ISLE LA MOTTE | 1 | 138 4 |
| SENEBAC PL | ISLE LA MOTTE | 1 | 68 5 |
| SHRINE RD | ISLE LA MOTTE | 1 | 404 3 |
| SHRINE RD | ISLE LA MOTTE | 856 | 1089 3 |
| SHRINE RD | ISLE LA MOTTE | 405 | 855 3 |
| SUMMER PLACE RD | ISLE LA MOTTE | 1 | 154 10 |
| SUNSET VIEW LN | ISLE LA MOTTE | 1 | 490 5 |

-- T --

| Community | Low | High | Pages |
|------------|---------------|------|-----------|
| TOMS LN | ISLE LA MOTTE | 1 | 64 10 |
| TOWN HWY 8 | ISLE LA MOTTE | 1 | 16 10 |
| TOWN HWY 9 | ISLE LA MOTTE | 1 | 30 10 |
| TURNERS LN | ISLE LA MOTTE | 1 | 592 11,12 |

-- V --

| Community | Low | High | Pages |
|--------------|---------------|------|-------|
| VT ROUTE 129 | ALBURGH | 287 | 306 2 |
| VT ROUTE 129 | ISLE LA MOTTE | 519 | 728 2 |

-- W --

| Community | Low | High | Pages |
|-------------------|---------------|------|--------------|
| W RIDGE LN | ISLE LA MOTTE | 1 | 172 4 |
| WEST SHORE RD | ISLE LA MOTTE | 1 | 282 2,3 |
| WEST SHORE RD | ISLE LA MOTTE | 283 | 470 2 |
| WEST SHORE RD | ISLE LA MOTTE | 471 | 894 2,4 |
| WEST SHORE RD | ISLE LA MOTTE | 895 | 1120 4 |
| WEST SHORE RD | ISLE LA MOTTE | 1121 | 1608 4,5 |
| WEST SHORE RD | ISLE LA MOTTE | 1609 | 1802 5 |
| WEST SHORE RD | ISLE LA MOTTE | 1803 | 2650 4,5,8,9 |
| WEST SHORE RD | ISLE LA MOTTE | 2651 | 3224 9 |
| WEST SHORE RD | ISLE LA MOTTE | 3225 | 3730 8,9,12 |
| WEST SHORE RD | ISLE LA MOTTE | 3731 | 4984 12 |
| WESTERLY VIEWS RD | ISLE LA MOTTE | 1 | 202 9 |
| WINDY RIDGE LN | ISLE LA MOTTE | 1 | 360 2 |
| WOODS RD | ISLE LA MOTTE | 1 | 368 3 |

ESN 810
LAW : OUT-STATE AGENCY
FIRE : OUT-STATE AGENCY
EMS : OUT-STATE AGENCY
EMS2 :NONE LISTED

CLINTON
COUNTY, NY

Page 1

Page 3

Page 2

Page 4

Page 5

Page 6

Page 8

Page 7

ESN 353
LAW : SAINT ALBANS VSP
FIRE : ALBURGH FD
EMS : ALBURGH FD RESCUE
EMS2 :NONE LISTED

ESN 237
LAW : SAINT ALBANS VSP
FIRE : ISLE LAMOTTE FD
EMS : ALBURGH FD RESCUE
EMS2 :NONE LISTED

ESN 236
LAW : SAINT ALBANS VSP
FIRE : NORTH HERO VFD
EMS : GRAND ISLE RESCUE
EMS2 :NONE LISTED



ESN 810
LAW : OUT-STATE AGENCY
FIRE : OUT-STATE AGENCY
EMS : OUT-STATE AGENCY
EMS2 : NONE LISTED

CLINTON
COUNTY, NY

ESN 353
LAW : SAINT ALBANS VSP
FIRE : ALBURGH FD
EMS : ALBURGH FD RESCUE
EMS2 : NONE LISTED

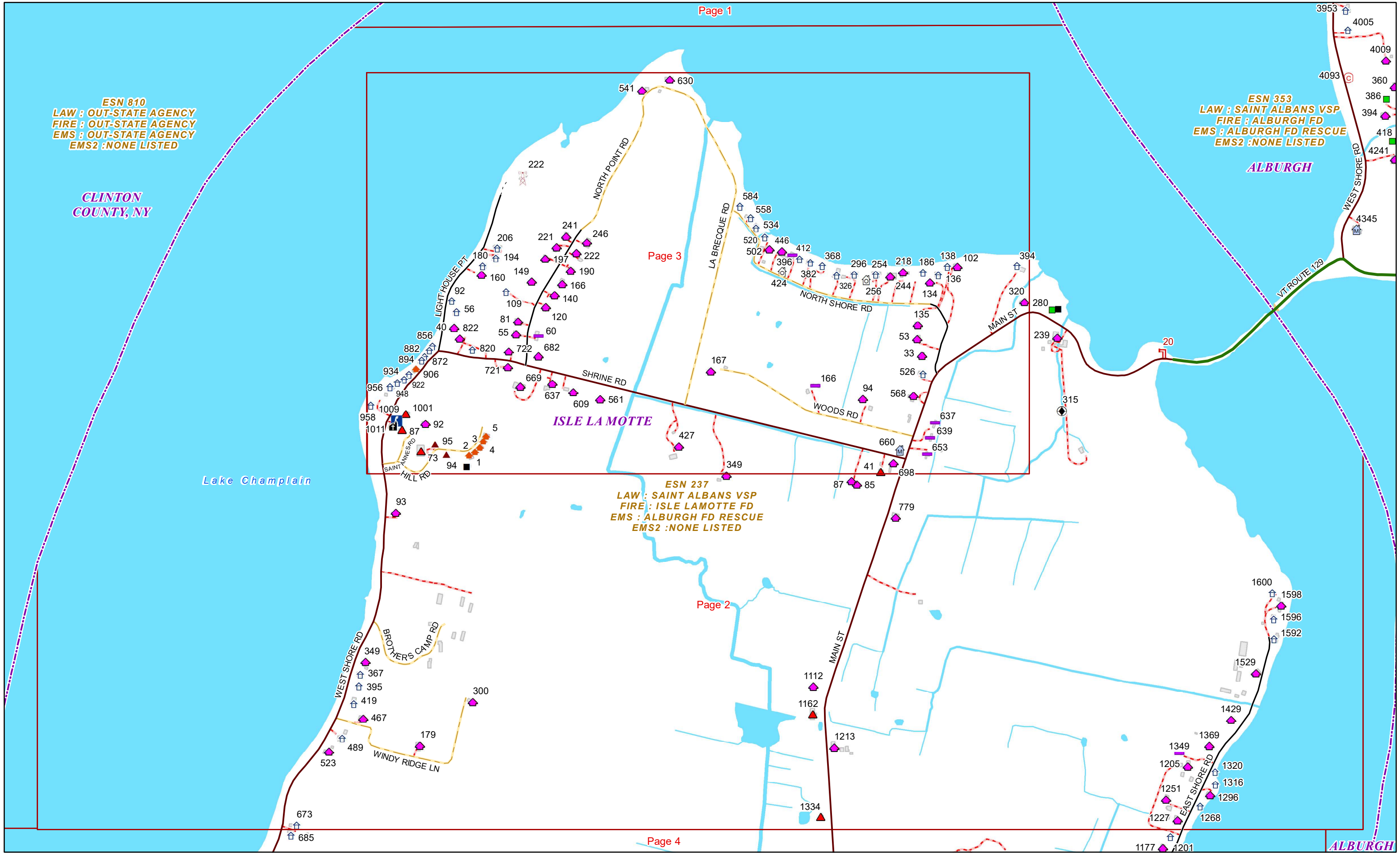
ALBURGH

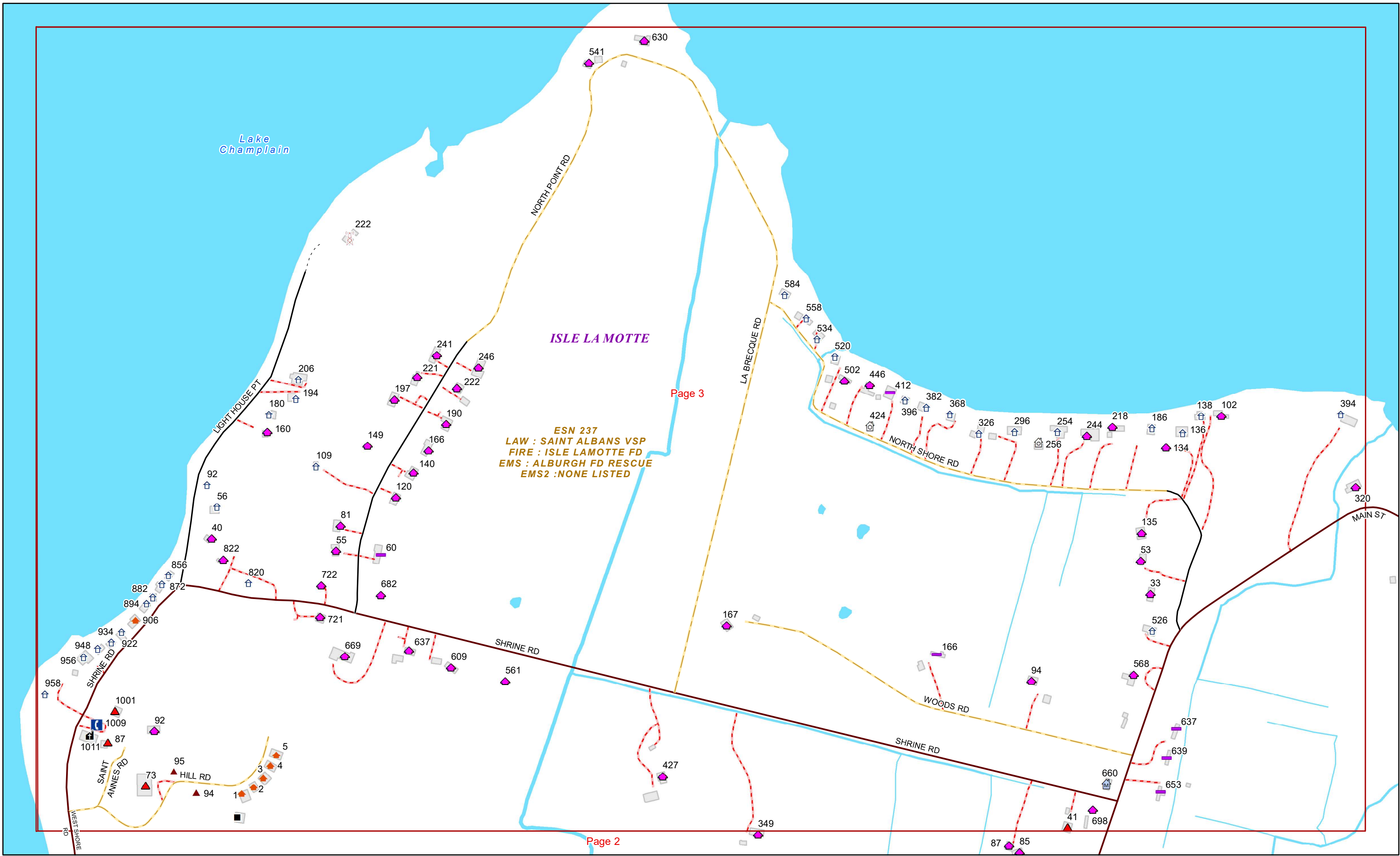
Lake Champlain

ISLE LA MOTTE

ESN 237
LAW : SAINT ALBANS VSP
FIRE : ISLE LA MOTTE FD
EMS : ALBURGH FD RESCUE
EMS2 : NONE LISTED

ALBURGH





ESN 237
LAW : SAINT ALBANS VSP
FIRE : ISLE LAMOTTE FD
EMS : ALBURGH FD RESCUE
EMS2 : NONE LISTED

Page 3

Page 2



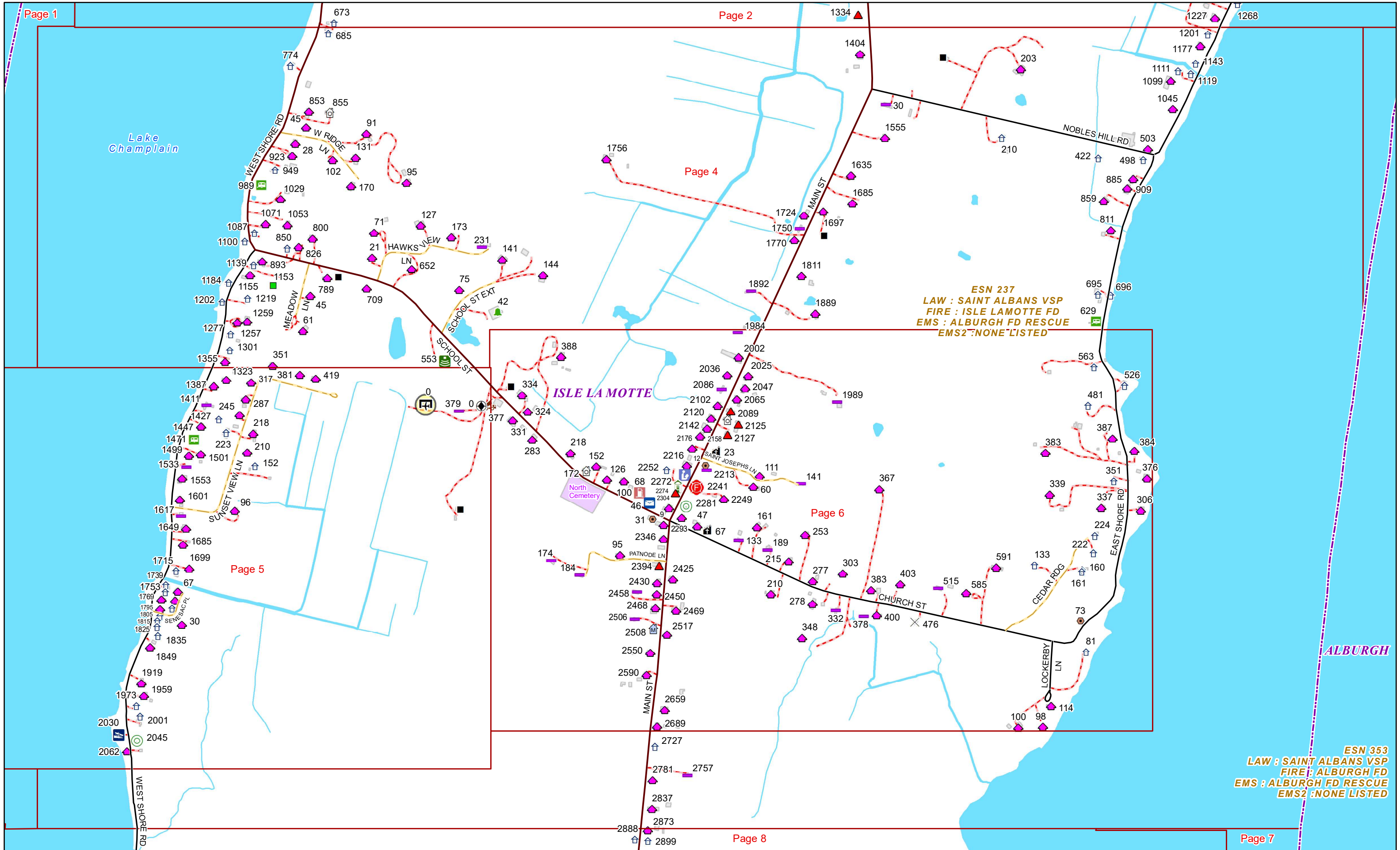
Lake Champlain

ISLE LA MOTTE

ALBURGH

ESN 237
LAW : SAINT ALBANS VSP
FIRE : ISLE LA MOTTE FD
EMS : ALBURGH FD RESCUE
EMS2 : NONE LISTED

ESN 353
LAW : SAINT ALBANS VSP
FIRE : ALBURGH FD
EMS : ALBURGH FD RESCUE
EMS2 : NONE LISTED



ESN 810
LAW : OUT-STATE AGENCY
FIRE : OUT-STATE AGENCY
EMS : OUT-STATE AGENCY
EMS2 : NONE LISTED

CLINTON
COUNTY, NY

Lake
Champlain

ESN 237
LAW : SAINT ALBANS VSP
FIRE : ISLE LAMOTTE FD
EMS : ALBURGH FD RESCUE
EMS2 : NONE LISTED

ISLE LA MOTTE

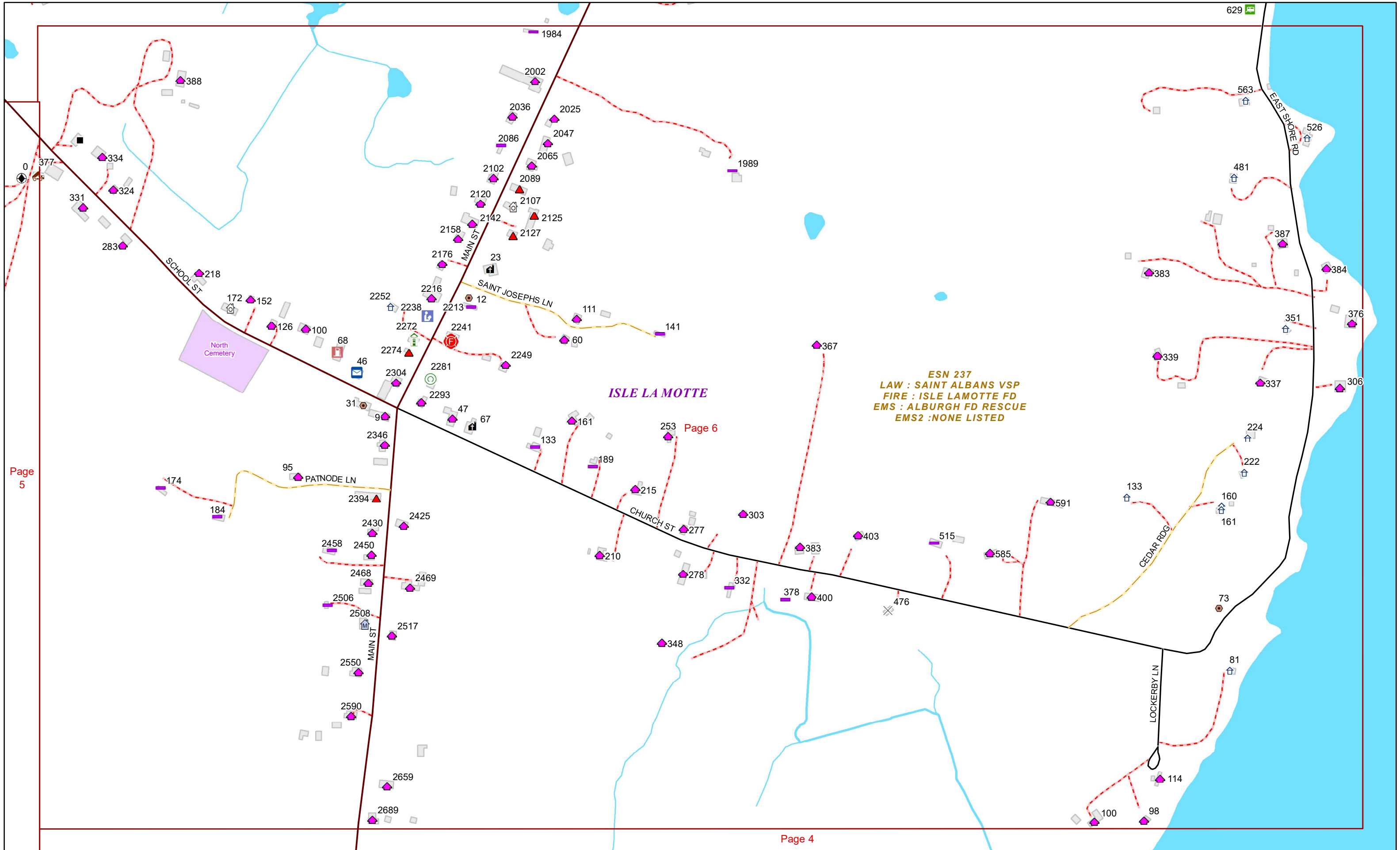
Page 5

Page 1

Page 4

Page 6





Page 5

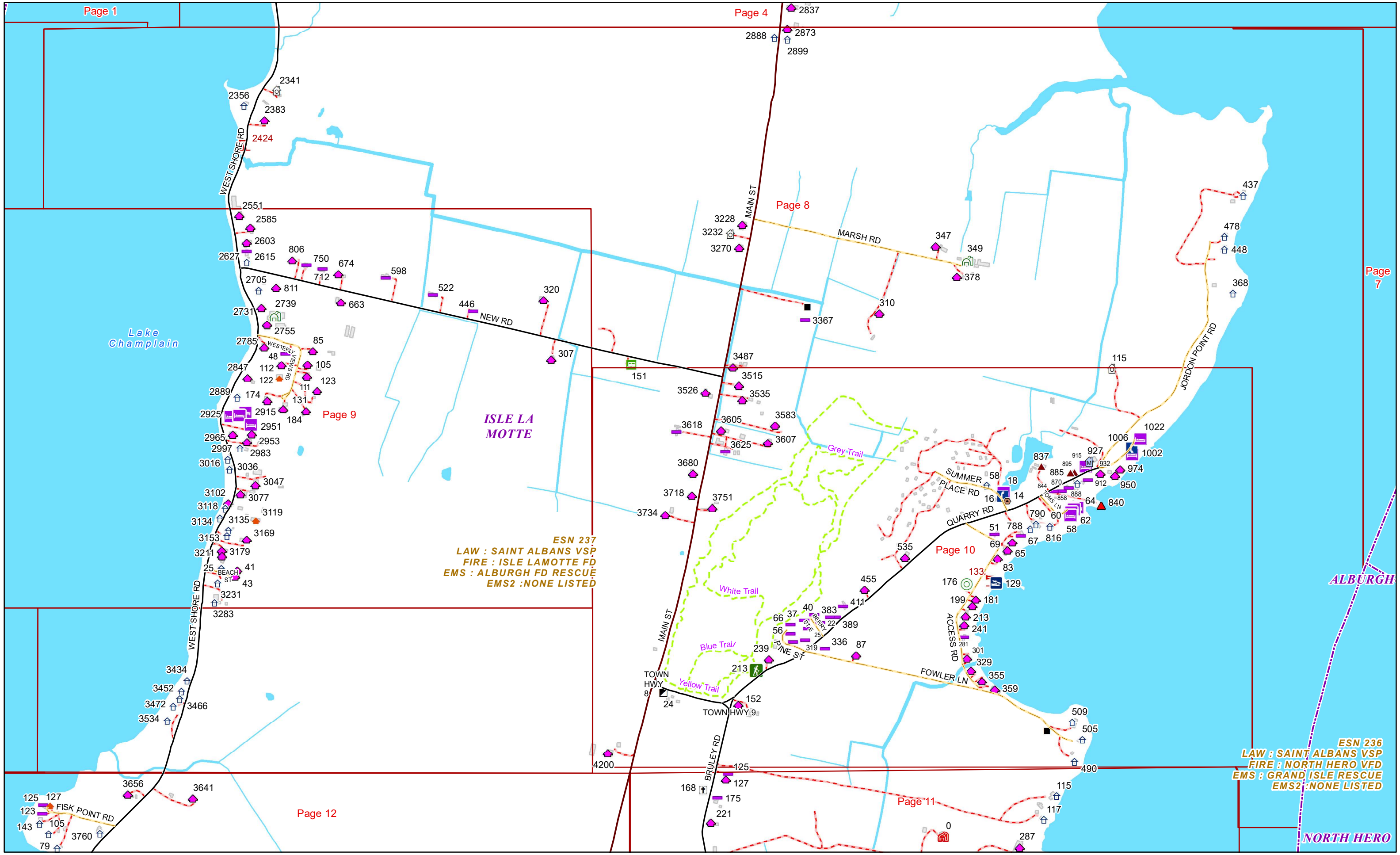
ISLE LA MOTTE

ESN 237
LAW : SAINT ALBANS VSP
FIRE : ISLE LAMOTTE FD
EMS : ALBURGH FD RESCUE
EMS2 : NONE LISTED

Page 6

Page 4

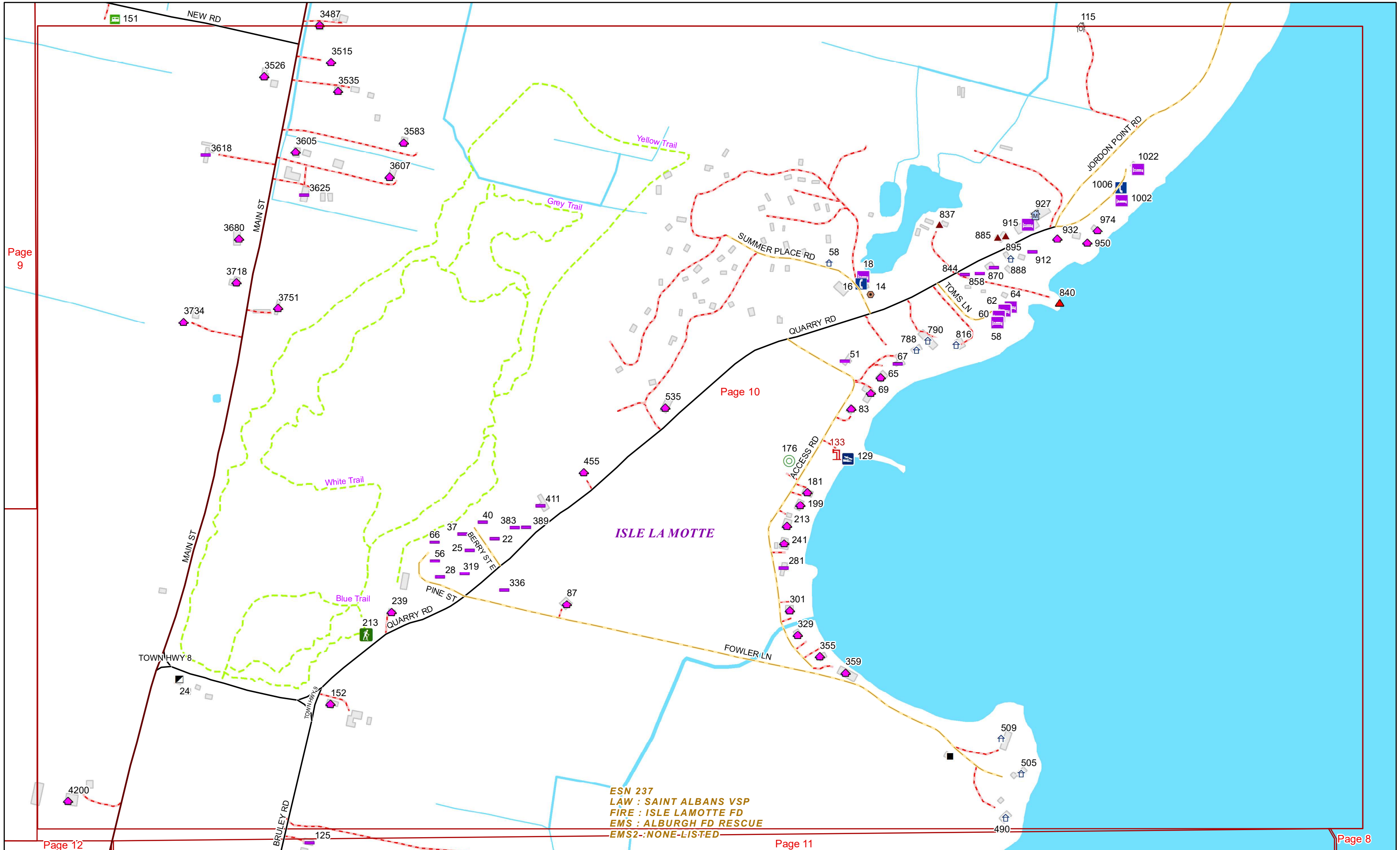




ESN 237
LAW : SAINT ALBANS VSP
FIRE : ISLE LAMOTTE FD
EMS : ALBURGH FD RESCUE
EMS2 : NONE LISTED

ESN 236
LAW : SAINT ALBANS VSP
FIRE : NORTH HERO VFD
EMS : GRAND ISLE RESCUE
EMS2 : NONE LISTED

NORTH HERO



ISLE LA MOTTE

ESN 237
LAW : SAINT ALBANS VSP
FIRE : ISLE LAMOTTE FD
EMS : ALBURGH FD RESCUE
EMS2-: NONE-LISTED

Page 9

Page 10

Page 11

Page 12

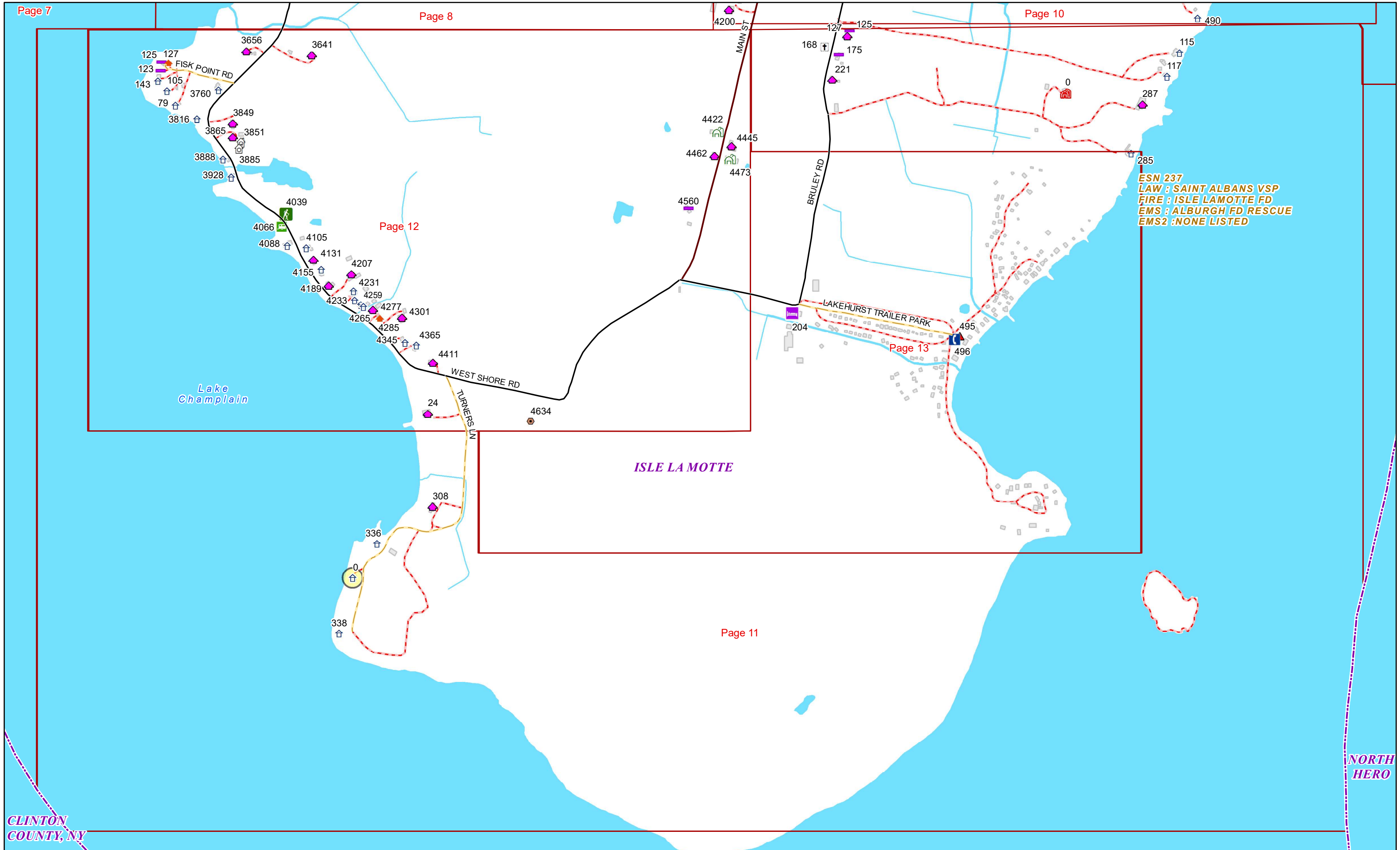
Page 8



CLINTON COUNTY, NY

NORTH HERO

ESN 237
LAW : SAINT ALBANS VSP
FIRE : ISLE LAMOTTE FD
EMS : ALBURGH FD RESCUE
EMS2 : NONE LISTED



125
123
143
105
79
3760
3656
3641

FIK POINT RD

WEST SHORE RD

3816
3849
3865
3851
3885

3888
3928

4039

4066

4088

4105

4131

4155

4207

4189

4231

4233

4259

4265

4277

4285

4301

4345

4365

4411

24

TURNERS LN

4634

ESN 237
LAW : SAINT ALBANS VSP
FIRE : ISLE LAMOTTE FD
EMS : ALBURGH FD RESCUE
EMS2 : NONE LISTED

ISLE LA MOTTE

Page 12

4422

4445

4473

4462

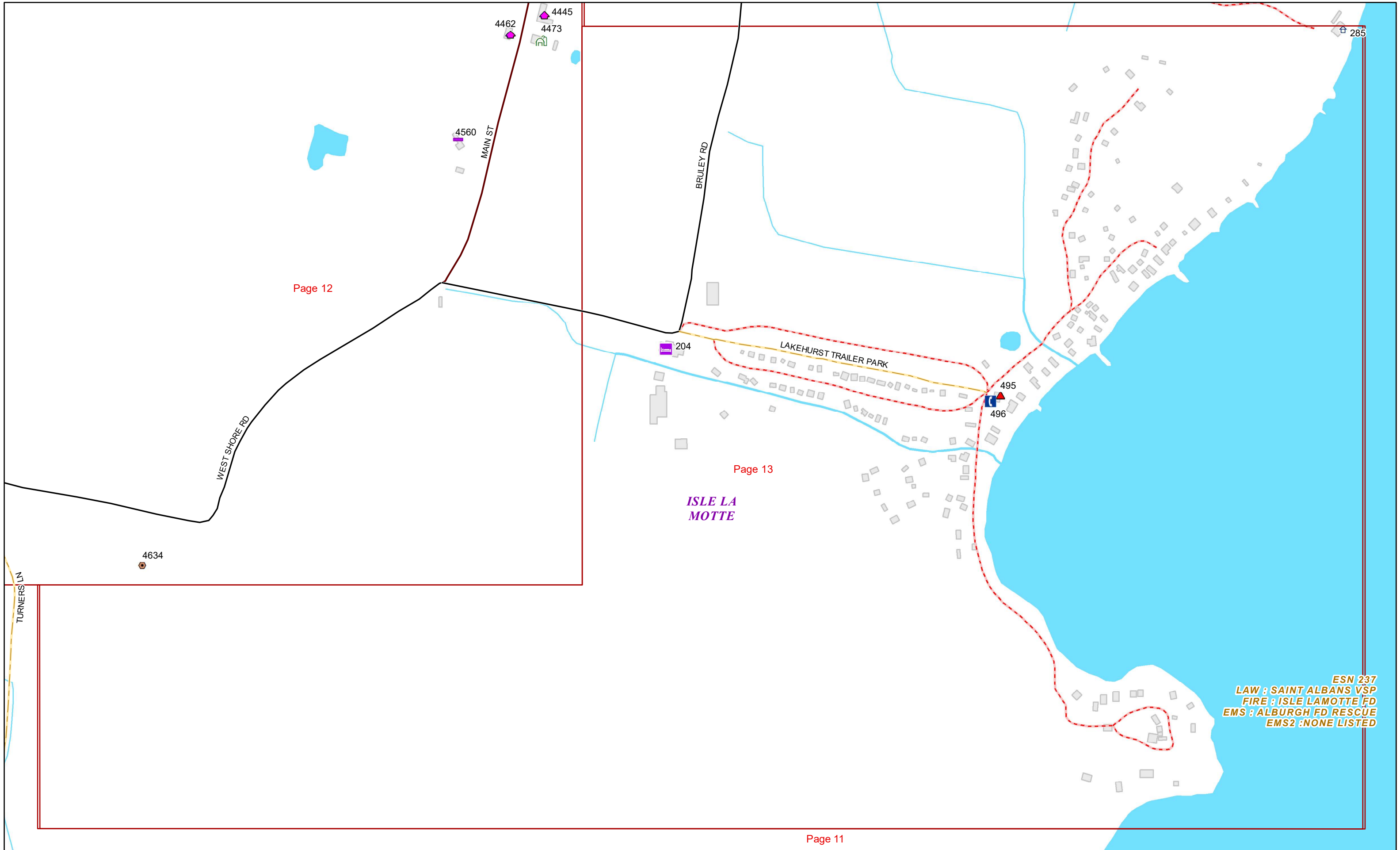
4560

Lake Champlain

LAKEHURST TRAILER PARK

WEST SHORE RD





ESN 237
LAW : SAINT ALBANS VSP
FIRE : ISLE LAMOTTE FD
EMS : ALBURGH FD RESCUE
EMS2 : NONE LISTED

Page 11

