



# VERMONT E9-1-1 MapBook

## Jay

### E9-1-1 MapBook with GIS Data

Use constraints: The 9-1-1 related data layers (Esites, Landmarks, Roads, Driveways, Footprints, Atlas Sheets, ESZ, etc.) were developed and designed for Enhanced 9-1-1 purposes only. The user should understand that the nature of the Enhanced 9-1-1 data layers means they are never complete. **Each municipal government is responsible for maintenance of the E9-1-1 database.** Other data (non-E9-1-1 related) used in the Vermont E9-1-1 MapBook is acquired from the Vermont Center for Geographic Information (VCGI) ([vcgi.vermont.gov](http://vcgi.vermont.gov)) and local Regional Planning Commissions.

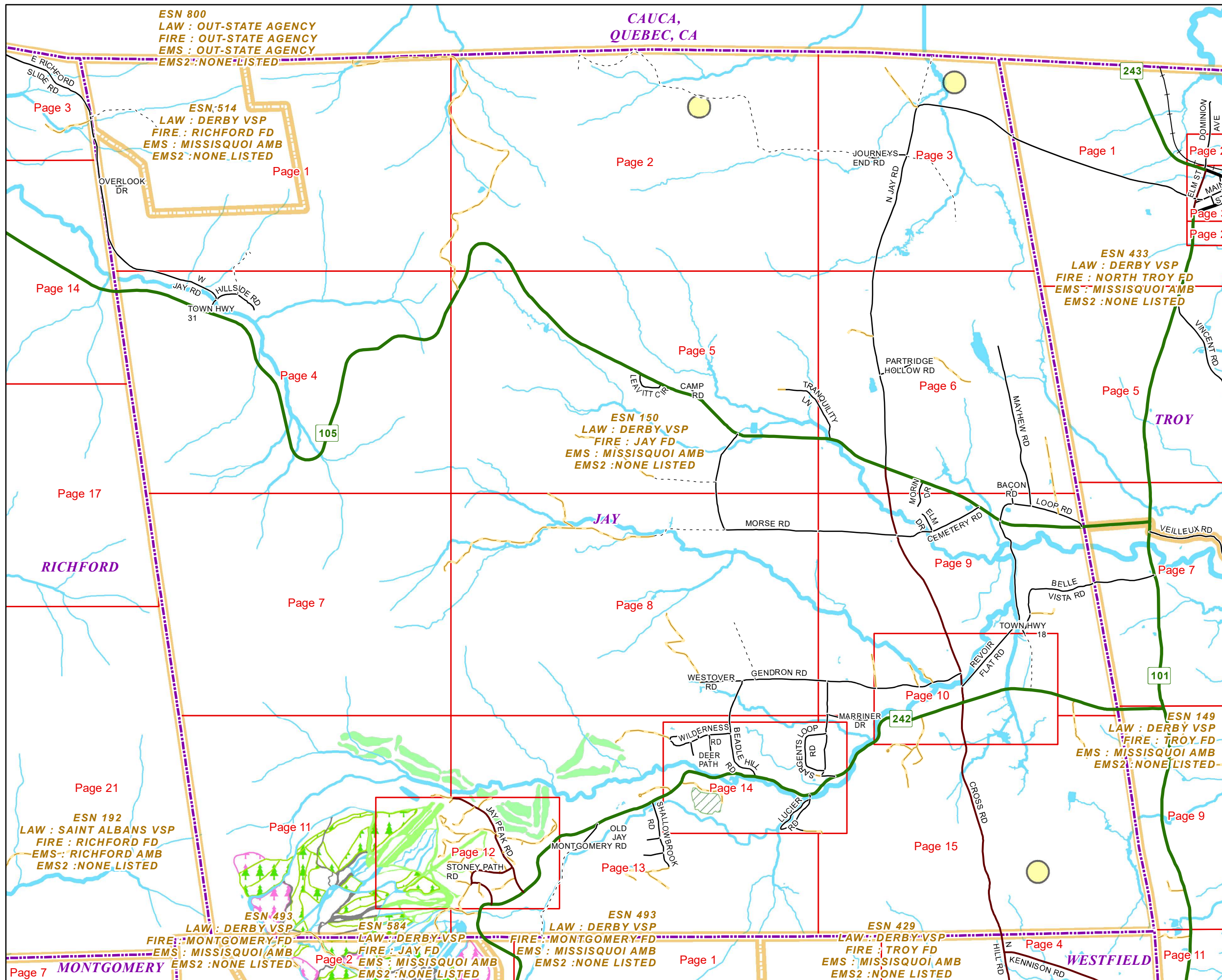
### Disclaimer:

This Vermont E9-1-1 MapBook and GIS data is for general reference only. Data layers that appear on the map may or may not be accurate, current or otherwise reliable. The E9-1-1 Board and the State of Vermont make no representations of any kind, including but not limited to the warranties of merchantability or fitness for a particular use, not are any such warranties to be implied with respect to the GIS data and MapBook.

### For Questions/Updates:

Contact VT Enhanced 9-1-1 Board:  
Phone: 802-828-4911  
Email: [e911.info@vermont.gov](mailto:e911.info@vermont.gov)  
Website: [e911.vermont.gov](http://e911.vermont.gov)



























**1/25/2023**



























































# Legend





























## ESITES




























### SITETYPE

-  \*\*COMMERCIAL
-  \*\*CULTURAL
-  \*\*EDUCATIONAL
-  \*\*GOVERNMENT
-  \*\*INDUSTRIAL
-  \*\*OTHER COMMERCIAL
-  \*\*PUBLIC GATHERING
-  \*\*UTILITY
-  ABANDONED
-  ACCESS POINT
-  ACCESSORY BARN
-  ACCESSORY BUILDING
-  AIR SUPPORT / MAINTENANCE FACILITY
-  AIR TRAFFIC CONTROL CENTER / COMMAND CENTER
-  AIRPORT TERMINAL
-  AMBULANCE SERVICE
-  AUDITORIUM / CONCERT HALL / THEATER / OPERA HOUSE
-  BANK
-  BOAT RAMP / DOCK
-  BORDER CROSSING
-  BORDER PATROL
-  BREWERY
-  BUS STATION / DISPATCH FACILITY
-  CAMP
-  CAMPGROUND
-  CEMETERY

-  CITY / TOWN HALL
-  COAST GUARD
-  COLLEGE / UNIVERSITY
-  COMMERCIAL CONSTRUCTION SERVICE
-  COMMERCIAL FARM
-  COMMERCIAL GARAGE
-  COMMERCIAL W/RESIDENCE
-  COMMUNICATION BOX
-  COMMUNICATION TOWER
-  COMMUNITY / RECREATION FACILITY
-  CONDOMINIUM
-  COURT HOUSE
-  CUSTOMS SERVICE
-  DAY CARE FACILITY
-  DEVELOPMENT SITE
-  EBS TOWER
-  EMERGENCY PHONE / CALLBOX
-  FAIR / EXHIBITION/ RODEO GROUNDS
-  FERRY TERMINAL / DISPATCH FACILITY
-  FIRE STATION
-  FISH FARM / HATCHERY
-  FITNESS FACILITY
-  FOOD DISTRIBUTION CENTER
-  GAS STATION
-  GATED W/BUILDING
-  GATED W/O BUILDING
-  GOLF COURSE
-  GRAVEL PIT / QUARRY / MINE




















-  GREENHOUSE / NURSERY
-  GROCERY STORE
-  HARBOR / MARINA
-  HAZARDOUS MATERIALS FACILITY
-  HAZARDOUS STORAGE FACILITY
-  HEALTH CLINIC
-  HELIPAD / HELIPORT / HELISPOT
-  HISTORIC SITE / POINT OF INTEREST
-  HOSPITAL / MEDICAL CENTER
-  HOUSE OF WORSHIP
-  HYDROELECTRIC FACILITY
-  ICE ARENA
-  INSTITUTIONAL RESIDENCE / DORM / BARRACKS
-  LANDFILL
-  LAW ENFORCEMENT
-  LIBRARY
-  LODGING B&B / HOTEL / MOTEL / INN
-  LOOKOUT TOWER
-  LUMBER MILL / SAW MILL
-  MANUFACTURING FACILITY
-  MOBILE HOME
-  MORGUE
-  MULTI-FAMILY DWELLING
-  MUSEUM
-  NATIONAL GUARD /
-  NUCLEAR FACILITY
-  NURSING HOME / LONG TERM CARE
-  OFFICE BUILDING

-  OIL / GAS FACILITY
-  OTHER
-  OTHER RESIDENTIAL
-  OUTPATIENT CLINIC
-  PARK AND RIDE / COMMUTER
-  PHARMACY
-  PICNIC AREA
-  POST OFFICE
-  PRISON / CORRECTIONAL FACILITY
-  PRIVATE AND EXPRESS SHIPPING FACILITY
-  PSAP
-  PUBLIC BEACH
-  PUBLIC TELEPHONE
-  PUBLIC WATER SUPPLY INTAKE
-  PUBLIC WATER SUPPLY WELL
-  PUMP STATION
-  RACE TRACK / DRAGSTRIP
-  RAILROAD STATION
-  RESIDENTIAL FARM
-  REST STOP / ROADSIDE PARK
-  RESTAURANT
-  RETAIL FACILITY
-  RV HOOKUP
-  SCHOOL K / 12
-  SEASONAL HOME
-  SHOOTING RANGE
-  SINGLE FAMILY DWELLING
-  SKI AREA / ALPINE





-  SOLAR FACILITY
-  SPORTS ARENA /
-  STATE CAPITOL
-  STATE GARAGE
-  STATE GOVERNMENT FACILITY
-  STATE PARK
-  STORAGE UNITS
-  SUBSTATION
-  SUGARHOUSE
-  TEMPORARY STRUCTURE
-  TOWN GARAGE
-  TOWN OFFICE
-  TRAILHEAD
-  TRANSFER STATION
-  UNKNOWN
-  US FOREST FACILITY
-  US GOVERNMENT FACILITY
-  UTILITY POLE W/PHONE
-  VETERINARY HOSPITAL / CLINIC
-  VISITOR / INFORMATION CENTER
-  WAREHOUSE
-  WASTE / BIOMASS FACILITY
-  WASTEWATER TREATMENT PLANT
-  WATER TANK
-  WATER TOWER
-  WIND FACILITY / WIND TOWER
-  YOUTH CAMP

# Legend

## Roads

-  Interstate Highway
-  US Highway
-  State Highway
-  Town Highway Class 1
-  Town Highway Class 2
-  Town Highway Class 3
-  Town Highway Class 4
-  Private
-  Driveway
-  Discontinued Road
-  Legal Trail
-  Ferry
-  Military - no public access
-  National Forest Highway
-  State Forest Highway
-  Proposed
-  Rivers
-  Driveways
-  Railroad

## Hydrants

-  Drafting Site
-  Dry Hydrant
-  Municipal Hydrant
-  Pressurized Hydrant

## Townline





## Emergency Service Zones



## FootPrints

-  Airport
-  Solar Field
-  Alpine Trail Easiest
-  Alpine Trail Intermediate
-  Alpine Trail Advanced
-  Alpine Trail Expert
-  Alpine Glade Marked
-  Alpine Glade Not Marked
-  Building
-  Farm
-  Golf Course
-  Quarry
-  Park
-  Shopping Center
-  Stadium/Arena
-  Other

## Addressing Error

-  Orange - Duplicated Addressed Building
-  Yellow - Unnumbered Building

## JAY Road Name Index

ROAD NAME	PAGE(S)	ROAD NAME	PAGE(S)	ROAD NAME	PAGE(S)
AIKINS DR	14	ELM DR	9	LOOP RD	9
AMOS RD	5	FAIR WAY	12	LUCIER RD	14,15
BACON RD	6	FOOTHILLS DR	15	MAPLE ST	8
BALSAM LN	12	GENDRON RD	8,9,10	MARRINER DR	9,15
BEADLE HILL RD	8,14	GRAHAM HILL RD	14	MAYHEW RD	6
BEAR XING	14	GREEN MOUNTAIN DR	10,15	MORIN DR	6
BELL RD	3	HEMLOCK HILL RD	12	MORSE RD	5,8,9
BELLE VISTA RD	7,9	HIGH PINES DR	10	MOUNTAIN VIEW DR	14
BRIDGE RD	12	HILLSIDE RD	4	N HILLSIDE RD	1
CAMP RD	5	HOLE ONE	12	N JAY RD	3,6
CEDAR LN	12	HOLE THREE	12	N VILLAGE RD	12
CEMETERY RD	9	HOLE TWO	12	OLD JAY MONTGOMERY RD	13
CHEMIN PANORAMIQUE	6	JAKE DR	6	OVERLOOK DR	1
CLUBHOUSE RD	12	JAY PEAK RD	12	PARTRIDGE HOLLOW RD	6
COTE CV	10	JAY WOODS DR	13	PINE GROVE RD	10
CROSS RD	6,9,10	JOURNEYS END RD	2,3	POPLAR DR	13
CYR FARM RD	3	KENNETT DR	9	QUEENS RD	12
DEER PATH	14	LEAVITT CIR	5	RABBIT RUN	14

## JAY Road Name Index

ROAD NAME	PAGE(S)	ROAD NAME	PAGE(S)	ROAD NAME	PAGE(S)
RESERVOIR RD	13	STEVENS MILL RD	8	TUCKAWAY W	15
REVOIR FLAT RD	9	STONEY PATH RD	12	VT ROUTE 105	2,4,5,6,9
RUSSELL HILL DR	13	SUGARPLACE RD	8	VT ROUTE 242	9,10,12,13,14
S VILLAGE RD	12	TAMARACK RD	9	W BOWL RD	11
SARGENTS LOOP RD	14	TOWN HWY 18	10	W JAY RD	1,4
SARGENTS WAY	9,14	TOWN HWY 22	14	WESTOVER RD	8
SHALLOWBROOK RD	13	TOWN HWY 31	4	WHITE PINE DR	12
SLOPESIDE RD	12	TOWN HWY 7	3	WILDERNESS RD	13,14
SPACE RESEARCH RD	3	TRAILSIDE RD	12	WOODLAND DR	9
SPRUCE LN	12	TRANQUILITY LN	5	WOODSHED RD	14
STATESIDE RD	12,13	TRUE NORTH WAY	2	WORK RD	11

ESN 800  
LAW : OUT-STATE AGENCY  
FIRE : OUT-STATE AGENCY  
EMS : OUT-STATE AGENCY  
EMS2 : NONE LISTED

CAUCA,  
QUEBEC, CA

TRUE NORTH WAY

ESN 514  
LAW : DERBY VSP  
FIRE : RICHFORD FD  
EMS : MISSISQUOI AMB  
EMS2 : NONE LISTED

JAY

Page 1

ESN 150  
LAW : DERBY VSP  
FIRE : JAY FD  
EMS : MISSISQUOI AMB  
EMS2 : NONE LISTED

Page 2

RICHFORD

ESN 192  
LAW : SAINT ALBANS VSP  
FIRE : RICHFORD FD  
EMS : RICHFORD AMB  
EMS2 : NONE LISTED

Page 4

Page 5



ESN 800  
LAW : OUT-STATE AGENCY  
FIRE : OUT-STATE AGENCY  
EMS : OUT-STATE AGENCY  
EMS2 : NONE LISTED

CAUCA,  
QUEBEC, CA

Journey's  
End Trail

JOURNEYS END RD

1317  
🏠

1315  
🏠

0  
🏠

JOURNEYS END RD

1092  
🏠

846  
🏠

120

901

ESN 150  
LAW : DERBY VSP  
FIRE : JAY FD  
EMS : MISSISQUOI AMB  
EMS2 : NONE LISTED

JAY

Page 2

Page 1

Page 3

860  
🏠

Long Trail

VT ROUTE 105

TRUE NORTHWAY

Page 4

Page 5

Page 6



CAUCA,  
QUEBEC, CA

ESN 800  
LAW : OUT-STATE AGENCY  
FIRE : OUT-STATE AGENCY  
EMS : OUT-STATE AGENCY  
EMS2 : NONE LISTED

Joumey's  
End Trail  
1315

ESN 150  
LAW : DERBY VSP  
FIRE : JAY FD  
EMS : MISSISQUOI AMB  
EMS2 : NONE LISTED

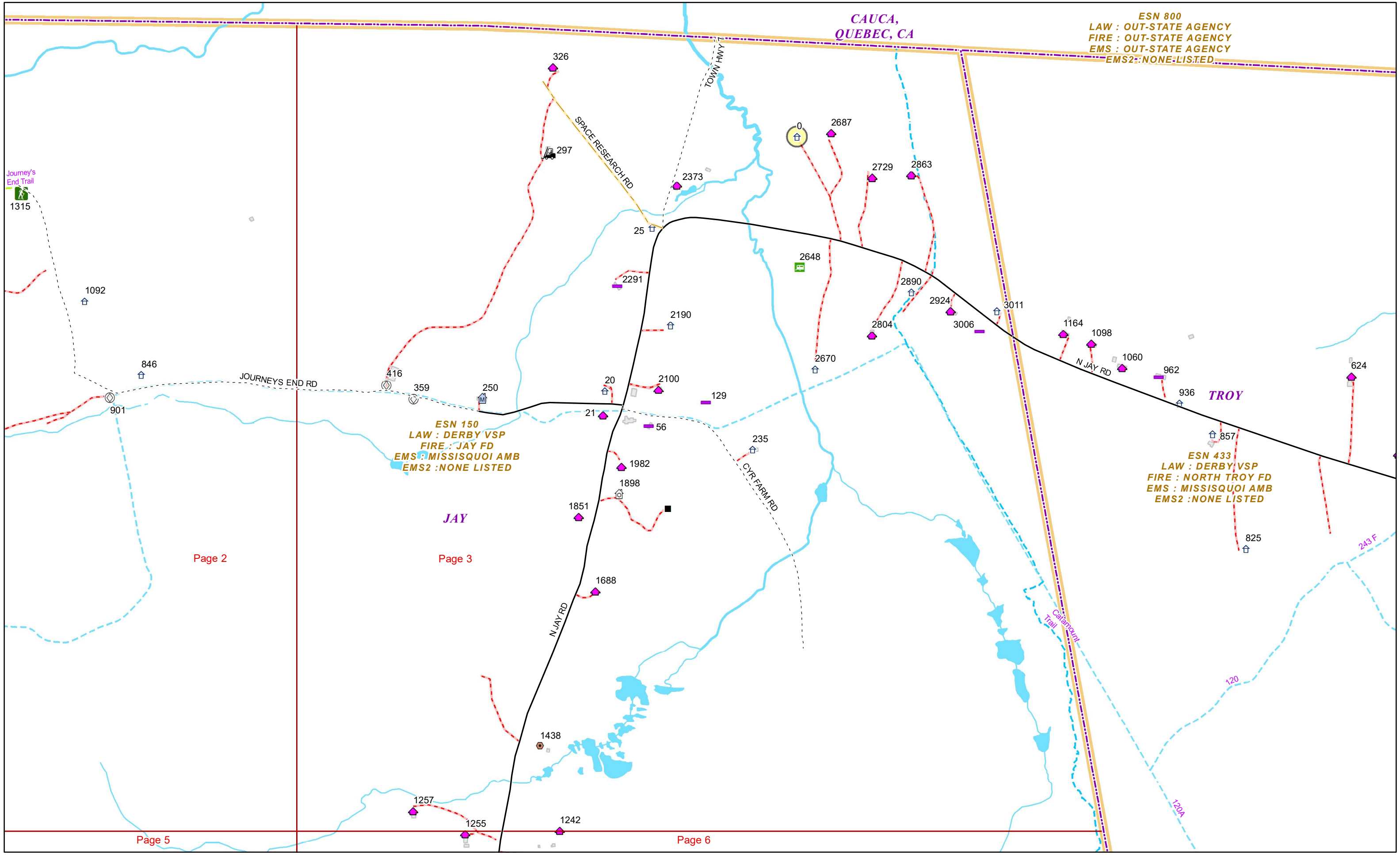
ESN 433  
LAW : DERBY VSP  
FIRE : NORTH TROY FD  
EMS : MISSISQUOI AMB  
EMS2 : NONE LISTED

Page 2

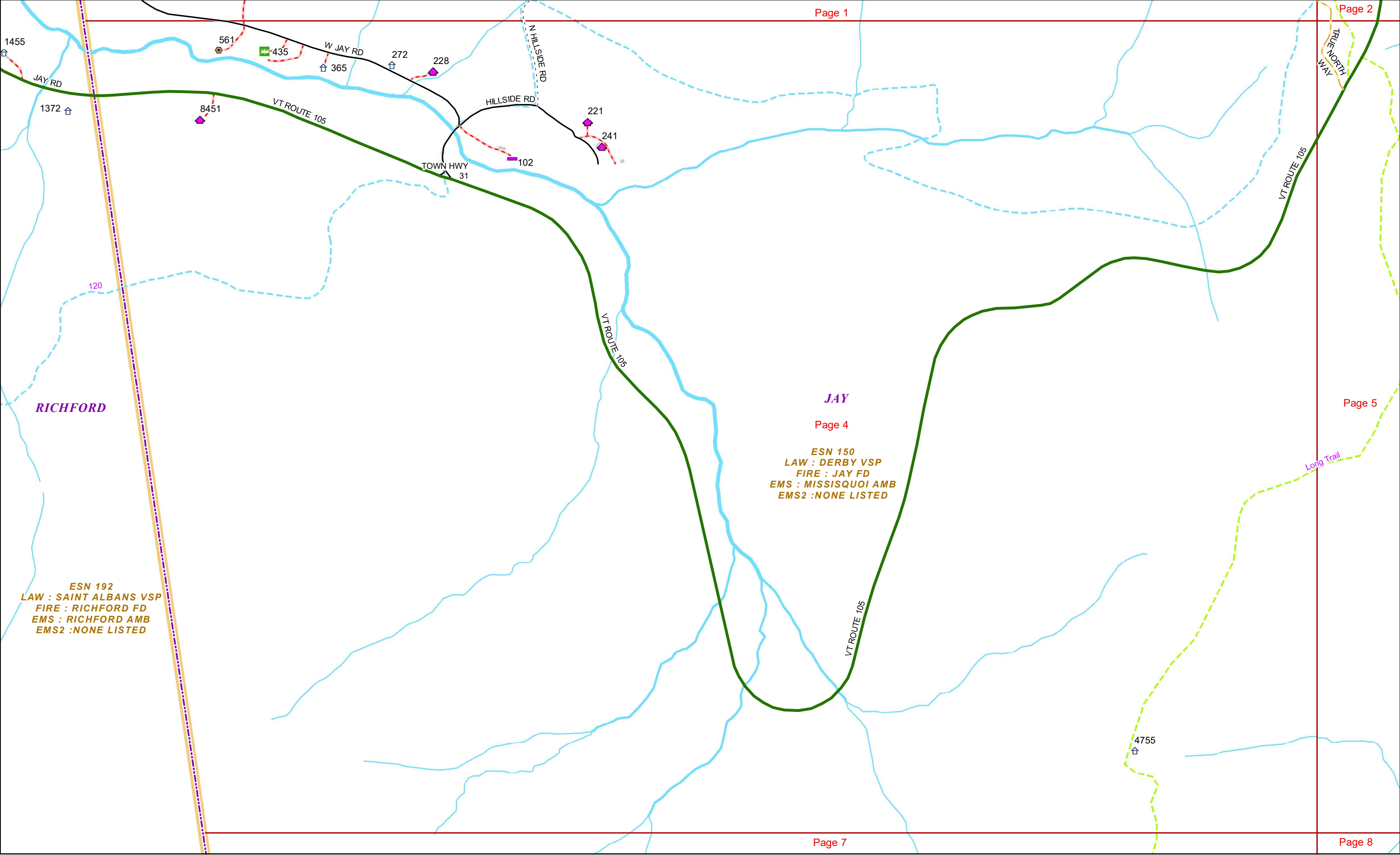
Page 3

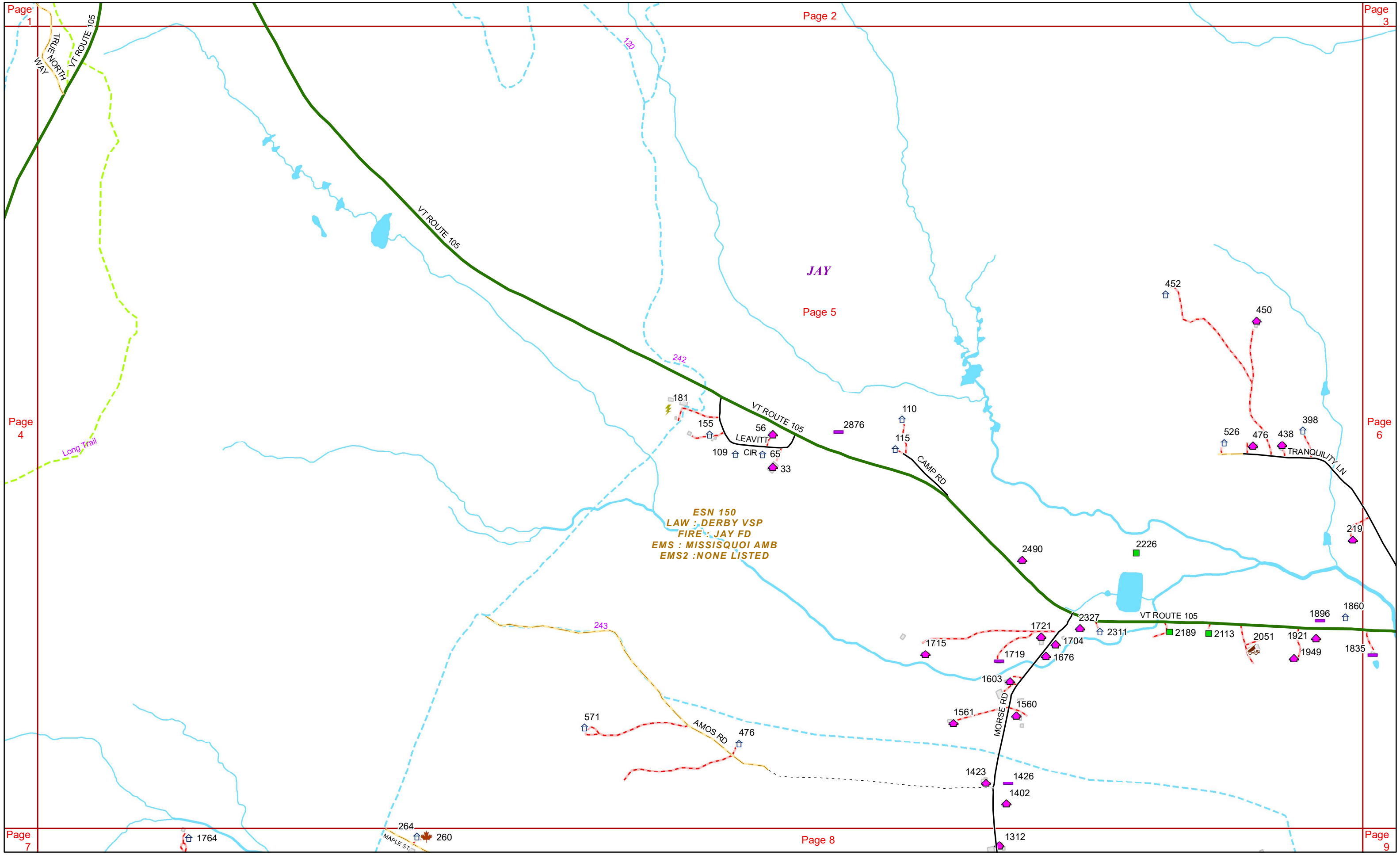
Page 5

Page 6









Page 1

Page 2

Page 3

Page 4

Page 5

Page 6

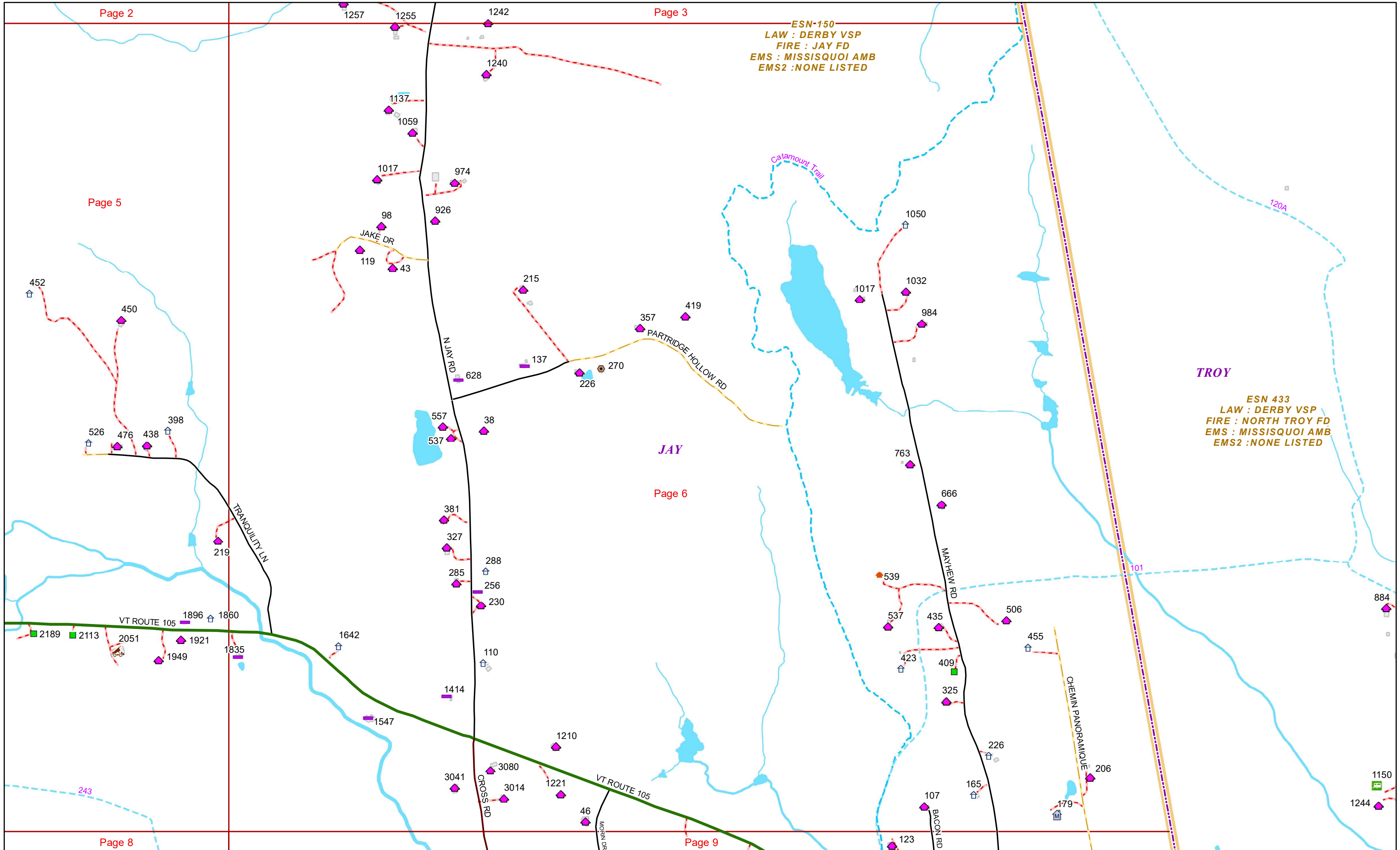
Page 7

Page 8

Page 9

**ESN 150**  
**LAW : DERBY VSP**  
**FIRE : JAY FD**  
**EMS : MISSISQUOI AMB**  
**EMS2 : NONE LISTED**





ESN-150  
LAW : DERBY VSP  
FIRE : JAY FD  
EMS : MISSISQUOI AMB  
EMS2 : NONE LISTED

ESN 433  
LAW : DERBY VSP  
FIRE : NORTH TROY FD  
EMS : MISSISQUOI AMB  
EMS2 : NONE LISTED



**RICHFORD**

ESN 192  
LAW : SAINT ALBANS VSP  
FIRE : RICHFORD FD  
EMS : RICHFORD AMB  
EMS2 : NONE LISTED

**JAY**

Page 7

ESN 150  
LAW : DERBY VSP  
FIRE : JAY FD  
EMS : MISSISQUOI AMB  
EMS2 : NONE LISTED

Page 8

STEVENS  
MILL RD

1780  
1800  
1770  
1807  
1899

Long Trail

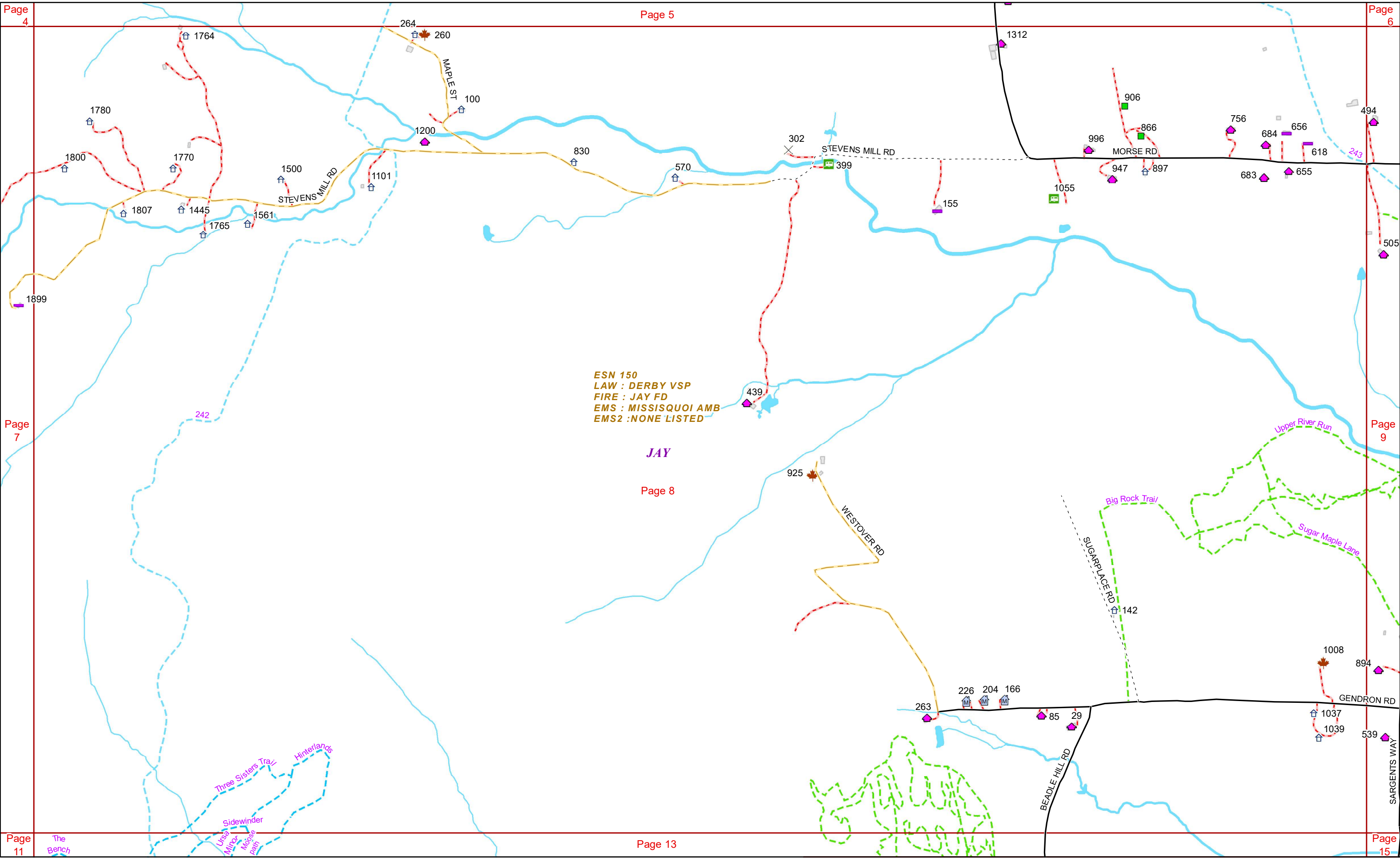
Over  
Outer Limits  
The Top

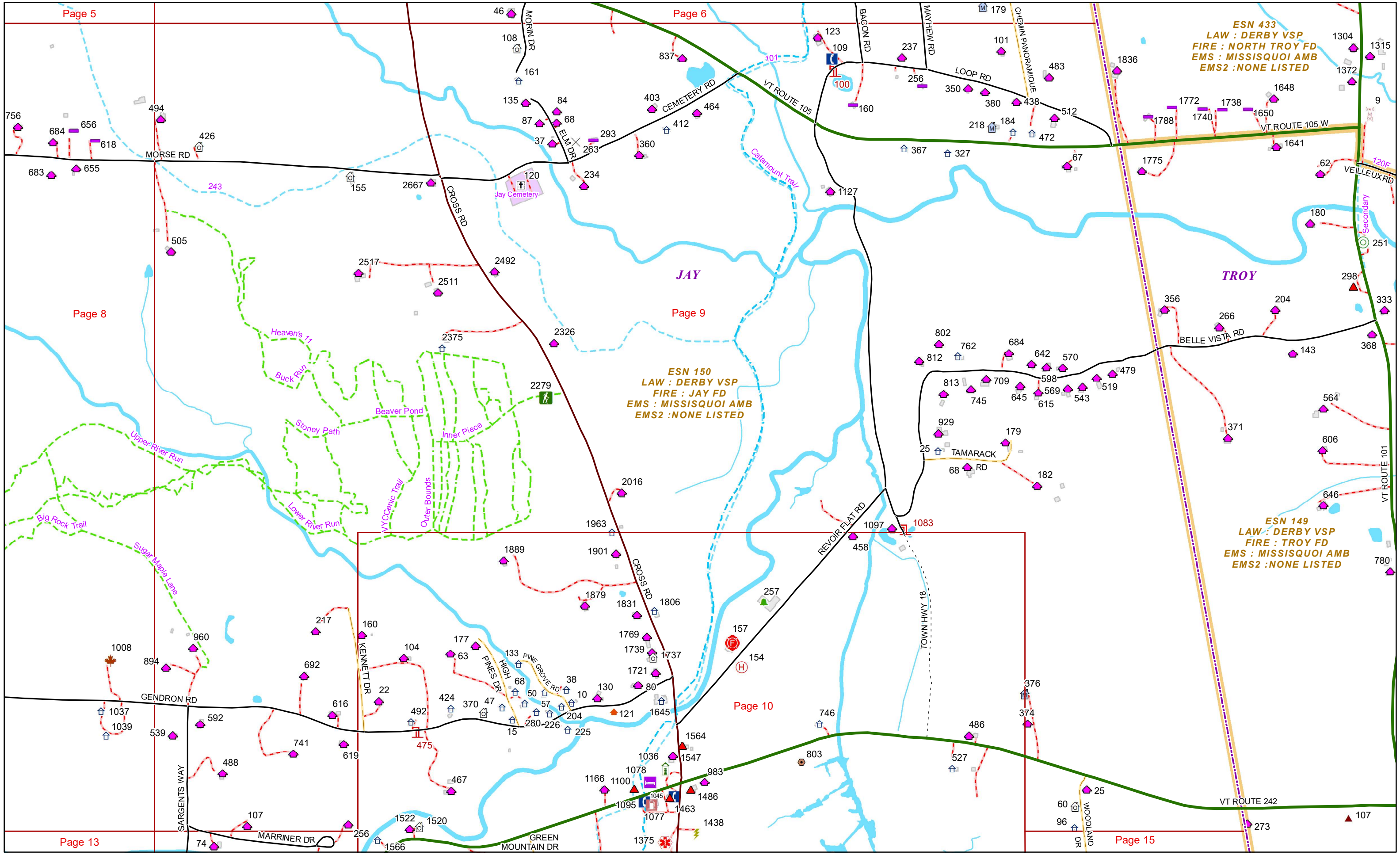
242  
Three Sisters  
Trail



ESN 150  
 LAW : DERBY VSP  
 FIRE : JAY FD  
 EMS : MISSISQUOI AMB  
 EMS2 : NONE LISTED

JAY



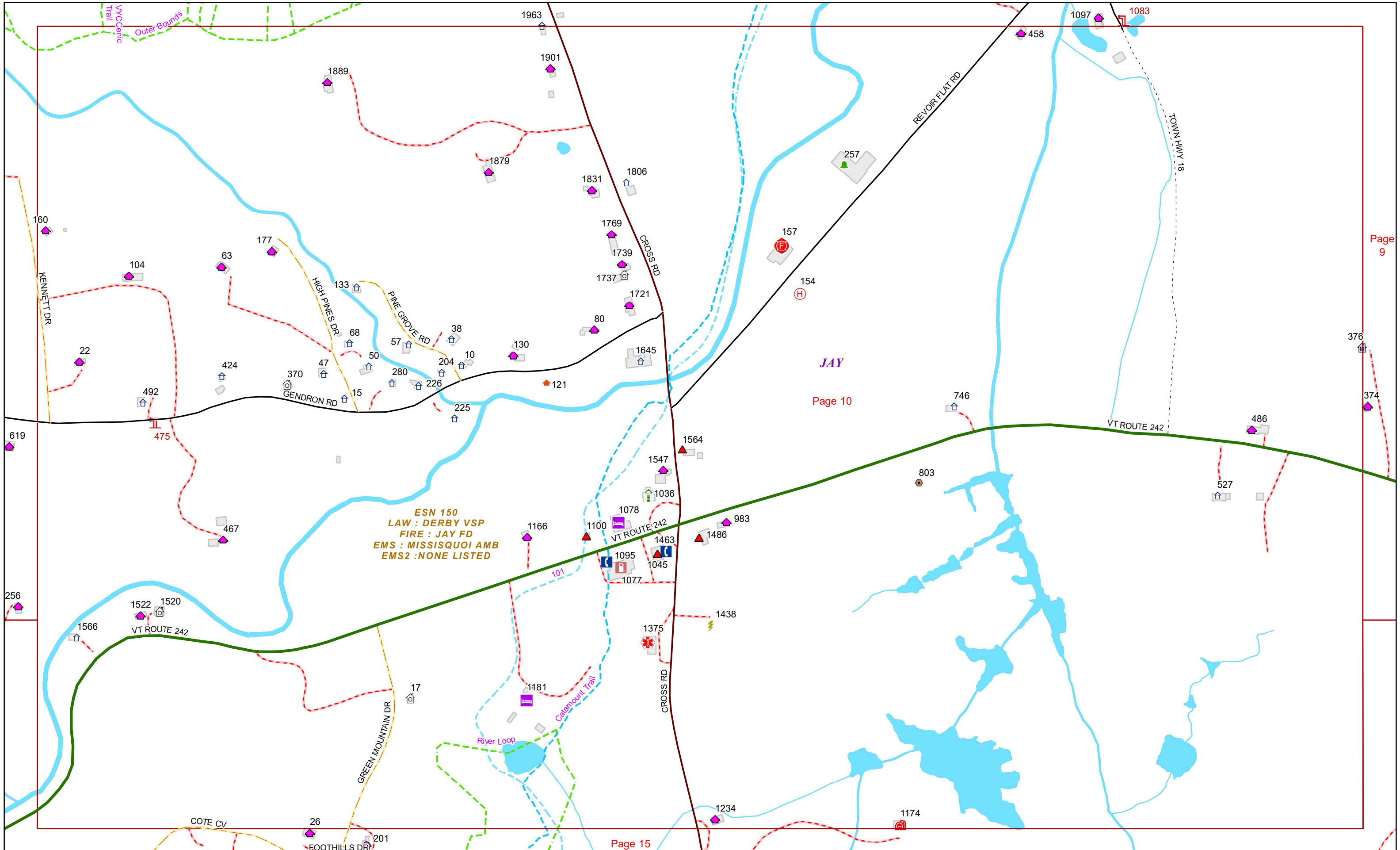


**ESN 433**  
LAW : DERBY VSP  
FIRE : NORTH TROY FD  
EMS : MISSISQUOI AMB  
EMS2 : NONE LISTED

**ESN 150**  
LAW : DERBY VSP  
FIRE : JAY FD  
EMS : MISSISQUOI AMB  
EMS2 : NONE LISTED

**ESN 149**  
LAW : DERBY VSP  
FIRE : TROY FD  
EMS : MISSISQUOI AMB  
EMS2 : NONE LISTED





JAY  
Page 10



JAY  
Page 11

Page 12

Page 13

**RICHFORD**

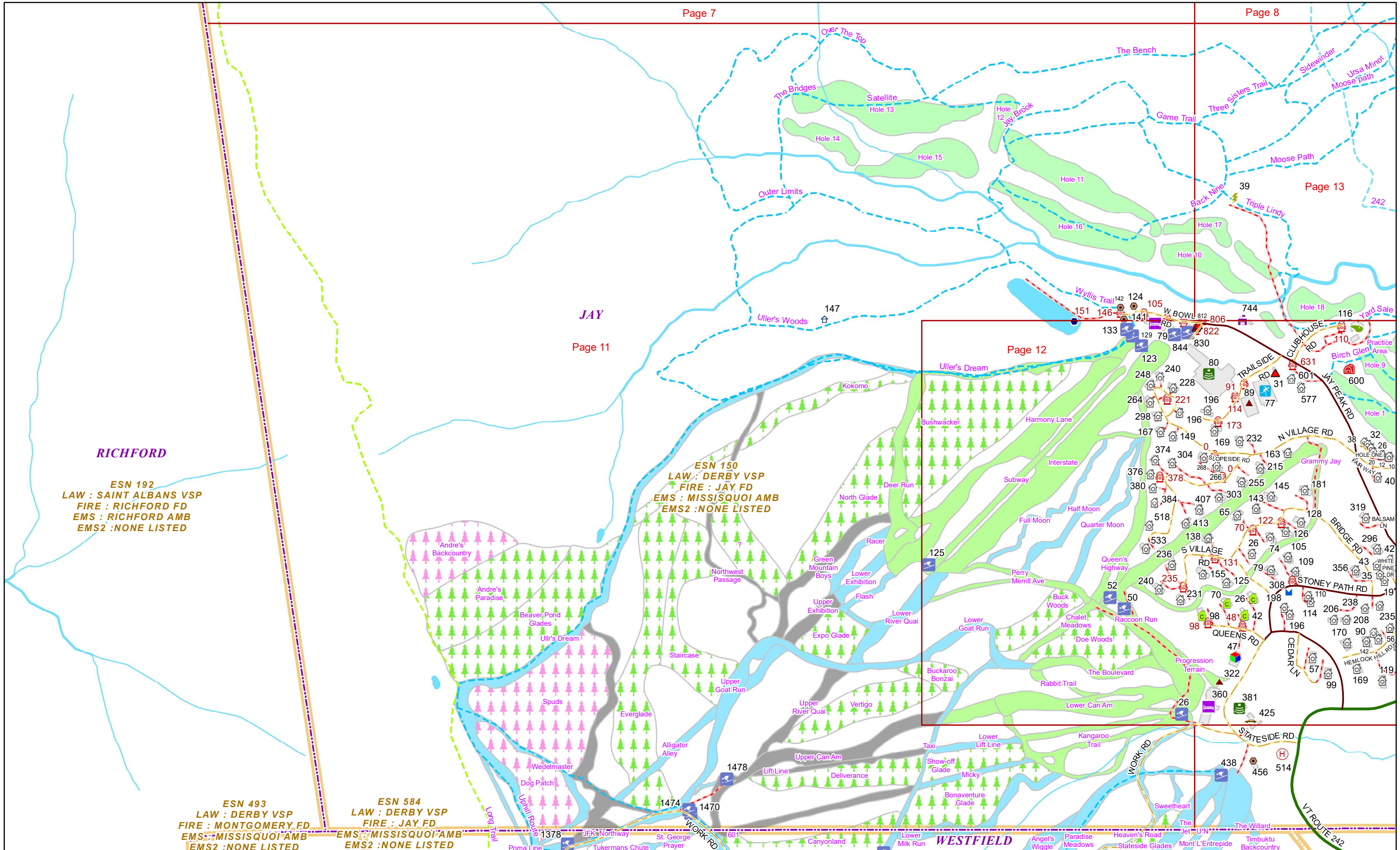
**ESN 192**  
LAW : SAINT ALBANS VSP  
FIRE : RICHFORD FD  
EMS : RICHFORD AMB  
EMS2 : NONE LISTED

**ESN 150**  
LAW : DERBY VSP  
FIRE : JAY FD  
EMS : MISSISQUOI AMB  
EMS2 : NONE LISTED

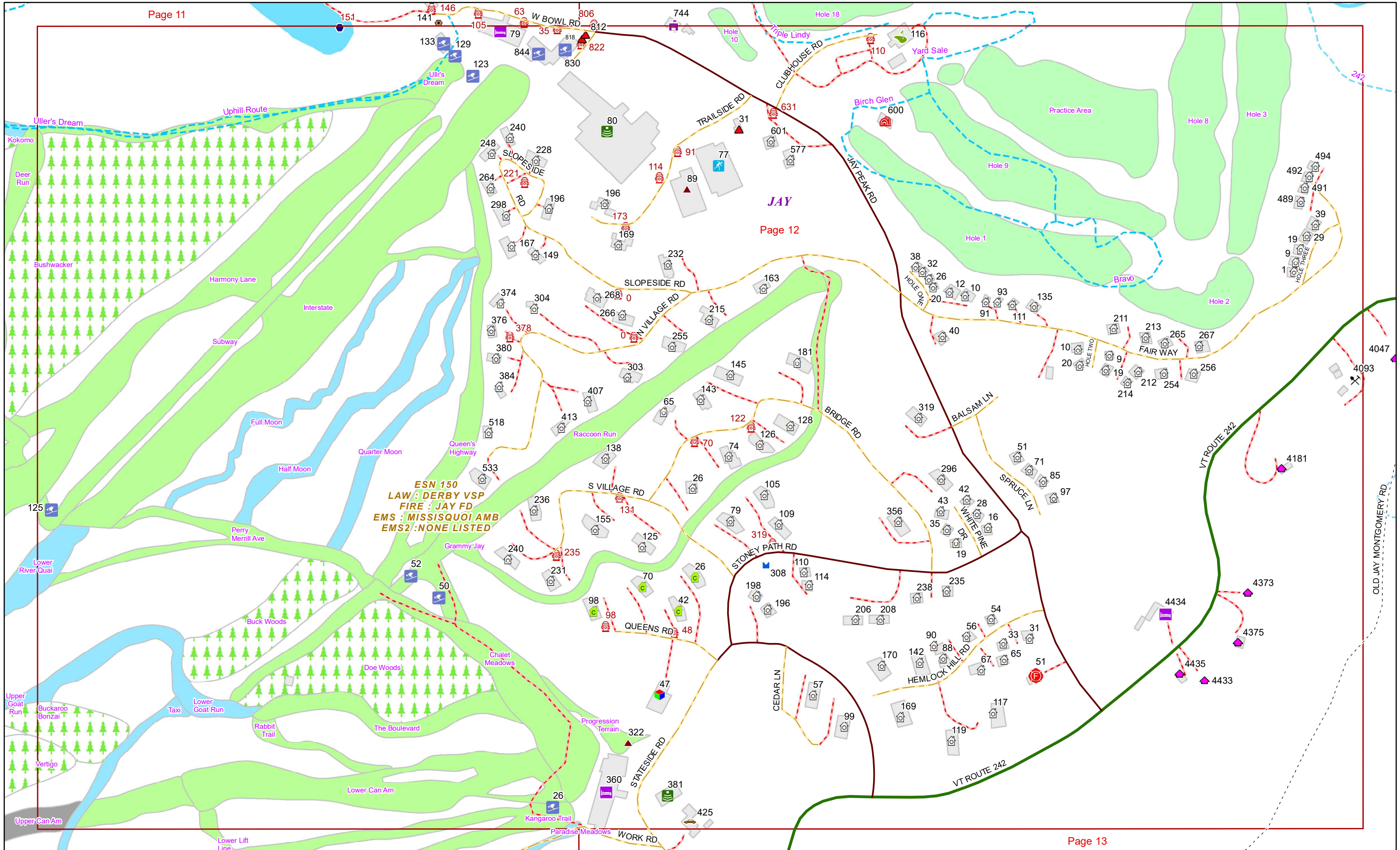
**ESN 493**  
LAW : DERBY VSP  
FIRE : MONTGOMERY FD  
EMS : MISSISQUOI AMB  
EMS2 : NONE LISTED

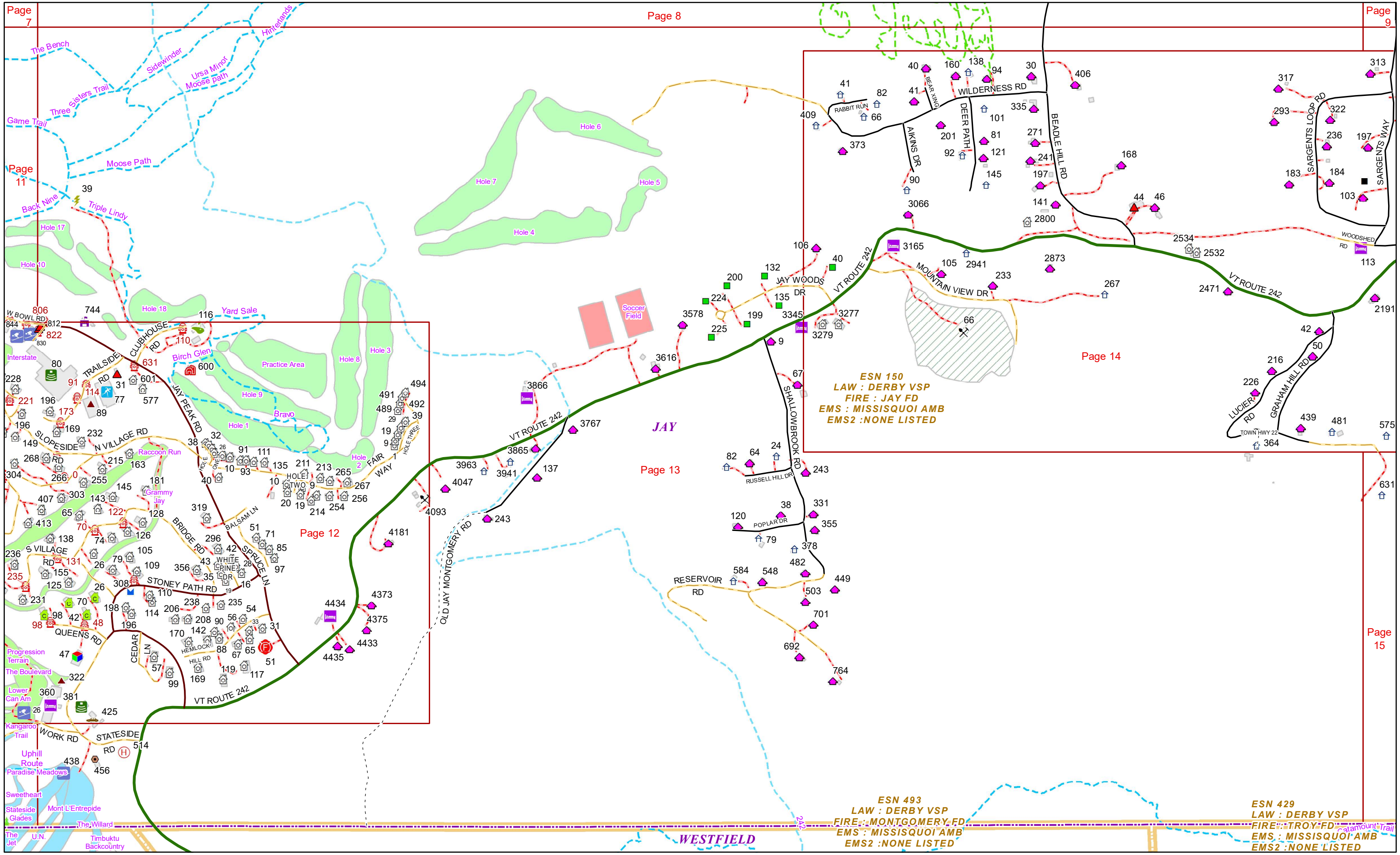
**ESN 584**  
LAW : DERBY VSP  
FIRE : JAY FD  
EMS : MISSISQUOI AMB  
EMS2 : NONE LISTED

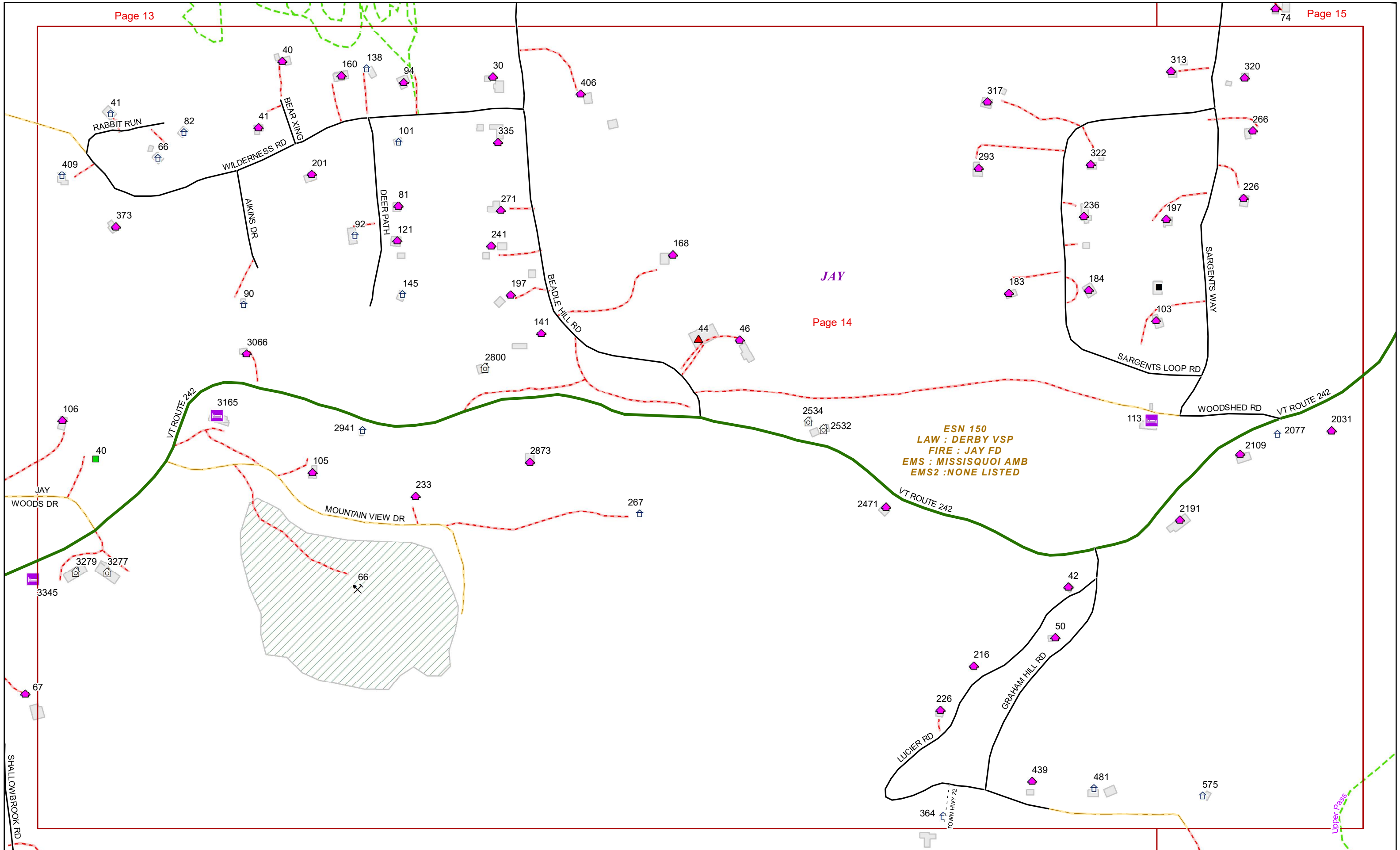
**WESTFIELD**

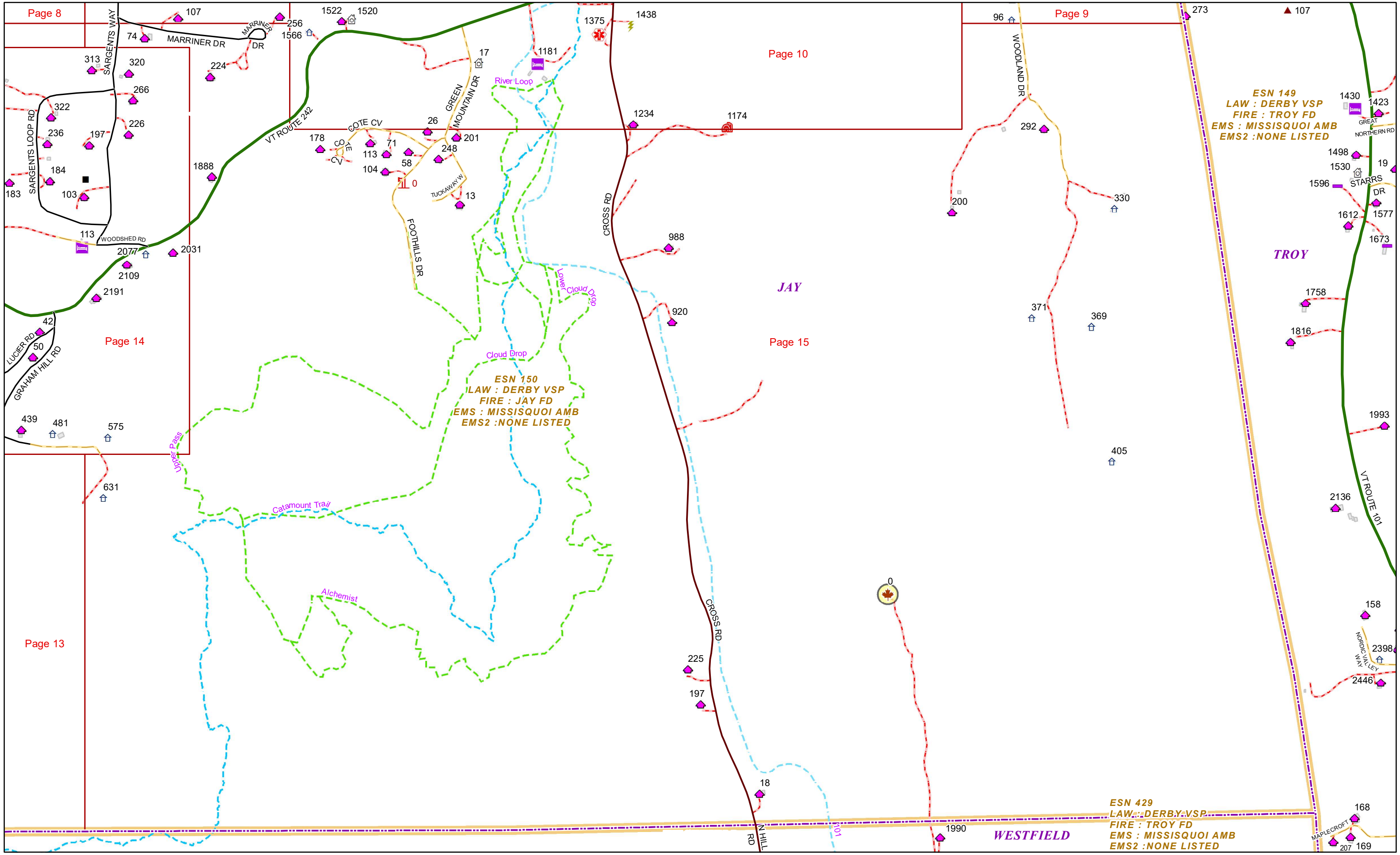












**ESN 149**  
 LAW : DERBY VSP  
 FIRE : TROY FD  
 EMS : MISSISQUOI AMB  
 EMS2 : NONE LISTED

**ESN 150**  
 LAW : DERBY VSP  
 FIRE : JAY FD  
 EMS : MISSISQUOI AMB  
 EMS2 : NONE LISTED

**ESN 429**  
 LAW : DERBY VSP  
 FIRE : TROY FD  
 EMS : MISSISQUOI AMB  
 EMS2 : NONE LISTED

