

VERMONT E9-1-1 MapBook

Kirby

E9-1-1 MapBook with GIS Data

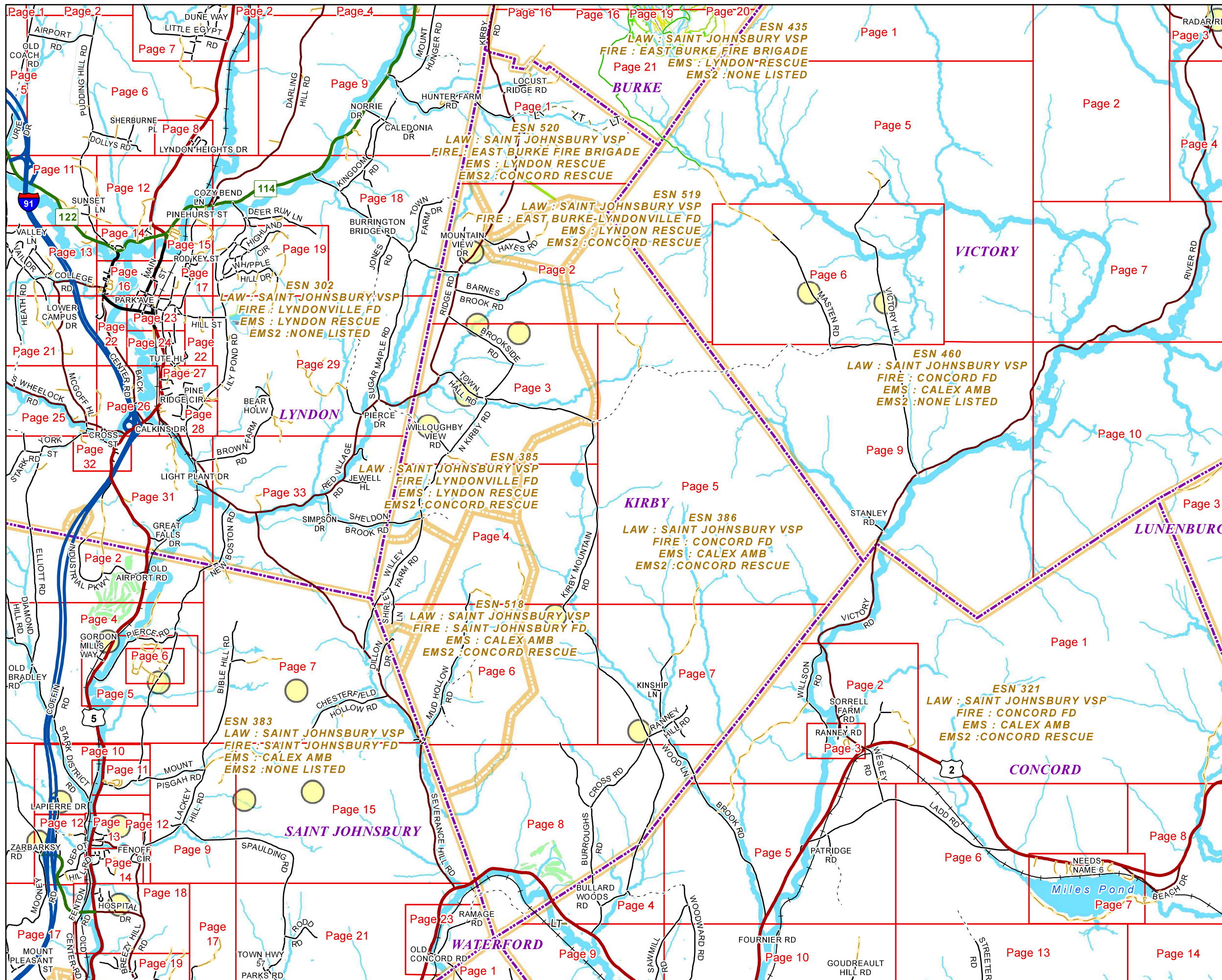
Use constraints: The 9-1-1 related data layers (Esites, Landmarks, Roads, Driveways, Footprints, Atlas Sheets, ESZ, etc.) were developed and designed for Enhanced 9-1-1 purposes only. The user should understand that the nature of the Enhanced 9-1-1 data layers means they are never complete. **Each municipal government is responsible for maintenance of the E9-1-1 database.** Other data (non-E9-1-1 related) used in the Vermont E9-1-1 MapBook is acquired from the Vermont Center for Geographic Information (VCGI) (vcgi.vermont.gov) and local Regional Planning Commissions.

Disclaimer:

This Vermont E9-1-1 MapBook and GIS data is for general reference only. Data layers that appear on the map may or may not be accurate, current or otherwise reliable. The E9-1-1 Board and the State of Vermont make no representations of any kind, including but not limited to the warranties of merchantability or fitness for a particular use, not are any such warranties to be implied with respect to the GIS data and MapBook.

For Questions/Updates:
Contact VT Enhanced 9-1-1 Board:
Phone: 802-828-4911
Email: e911.info@vermont.gov
Website: e911.vermont.gov



























11/29/2022



























































Legend





























ESITES




























SITETYPE

-  **COMMERCIAL
-  **CULTURAL
-  **EDUCATIONAL
-  **GOVERNMENT
-  **INDUSTRIAL
-  **OTHER COMMERCIAL
-  **PUBLIC GATHERING
-  **UTILITY
-  ABANDONED
-  ACCESS POINT
-  ACCESSORY BARN
-  ACCESSORY BUILDING
-  AIR SUPPORT / MAINTENANCE FACILITY
-  AIR TRAFFIC CONTROL CENTER / COMMAND CENTER
-  AIRPORT TERMINAL
-  AMBULANCE SERVICE
-  AUDITORIUM / CONCERT HALL / THEATER / OPERA HOUSE
-  BANK
-  BOAT RAMP / DOCK
-  BORDER CROSSING
-  BORDER PATROL
-  BREWERY
-  BUS STATION / DISPATCH FACILITY
-  CAMP
-  CAMPGROUND
-  CEMETERY

-  CITY / TOWN HALL
-  COAST GUARD
-  COLLEGE / UNIVERSITY
-  COMMERCIAL CONSTRUCTION SERVICE
-  COMMERCIAL FARM
-  COMMERCIAL GARAGE
-  COMMERCIAL W/RESIDENCE
-  COMMUNICATION BOX
-  COMMUNICATION TOWER
-  COMMUNITY / RECREATION FACILITY
-  CONDOMINIUM
-  COURT HOUSE
-  CUSTOMS SERVICE
-  DAY CARE FACILITY
-  DEVELOPMENT SITE
-  EBS TOWER
-  EMERGENCY PHONE / CALLBOX
-  FAIR / EXHIBITION/ RODEO GROUNDS
-  FERRY TERMINAL / DISPATCH FACILITY
-  FIRE STATION
-  FISH FARM / HATCHERY
-  FITNESS FACILITY
-  FOOD DISTRIBUTION CENTER
-  GAS STATION
-  GATED W/BUILDING
-  GATED W/O BUILDING
-  GOLF COURSE
-  GRAVEL PIT / QUARRY / MINE




















-  GREENHOUSE / NURSERY
-  GROCERY STORE
-  HARBOR / MARINA
-  HAZARDOUS MATERIALS FACILITY
-  HAZARDOUS STORAGE FACILITY
-  HEALTH CLINIC
-  HELIPAD / HELIPORT / HELISPOT
-  HISTORIC SITE / POINT OF INTEREST
-  HOSPITAL / MEDICAL CENTER
-  HOUSE OF WORSHIP
-  HYDROELECTRIC FACILITY
-  ICE ARENA
-  INSTITUTIONAL RESIDENCE / DORM / BARRACKS
-  LANDFILL
-  LAW ENFORCEMENT
-  LIBRARY
-  LODGING B&B / HOTEL / MOTEL / INN
-  LOOKOUT TOWER
-  LUMBER MILL / SAW MILL
-  MANUFACTURING FACILITY
-  MOBILE HOME
-  MORGUE
-  MULTI-FAMILY DWELLING
-  MUSEUM
-  NATIONAL GUARD /
-  NUCLEAR FACILITY
-  NURSING HOME / LONG TERM CARE
-  OFFICE BUILDING

-  OIL / GAS FACILITY
-  OTHER
-  OTHER RESIDENTIAL
-  OUTPATIENT CLINIC
-  PARK AND RIDE / COMMUTER
-  PHARMACY
-  PICNIC AREA
-  POST OFFICE
-  PRISON / CORRECTIONAL FACILITY
-  PRIVATE AND EXPRESS SHIPPING FACILITY
-  PSAP
-  PUBLIC BEACH
-  PUBLIC TELEPHONE
-  PUBLIC WATER SUPPLY INTAKE
-  PUBLIC WATER SUPPLY WELL
-  PUMP STATION
-  RACE TRACK / DRAGSTRIP
-  RAILROAD STATION
-  RESIDENTIAL FARM
-  REST STOP / ROADSIDE PARK
-  RESTAURANT
-  RETAIL FACILITY
-  RV HOOKUP
-  SCHOOL K / 12
-  SEASONAL HOME
-  SHOOTING RANGE
-  SINGLE FAMILY DWELLING
-  SKI AREA / ALPINE





-  SOLAR FACILITY
-  SPORTS ARENA /
-  STATE CAPITOL
-  STATE GARAGE
-  STATE GOVERNMENT FACILITY
-  STATE PARK
-  STORAGE UNITS
-  SUBSTATION
-  SUGARHOUSE
-  TEMPORARY STRUCTURE
-  TOWN GARAGE
-  TOWN OFFICE
-  TRAILHEAD
-  TRANSFER STATION
-  UNKNOWN
-  US FOREST FACILITY
-  US GOVERNMENT FACILITY
-  UTILITY POLE W/PHONE
-  VETERINARY HOSPITAL / CLINIC
-  VISITOR / INFORMATION CENTER
-  WAREHOUSE
-  WASTE / BIOMASS FACILITY
-  WASTEWATER TREATMENT PLANT
-  WATER TANK
-  WATER TOWER
-  WIND FACILITY / WIND TOWER
-  YOUTH CAMP

Legend

Roads

-  Interstate Highway
-  US Highway
-  State Highway
-  Town Highway Class 1
-  Town Highway Class 2
-  Town Highway Class 3
-  Town Highway Class 4
-  Private
-  Driveway
-  Discontinued Road
-  Legal Trail
-  Ferry
-  Military - no public access
-  National Forest Highway
-  State Forest Highway
-  Proposed
-  Rivers
-  Driveways
-  Railroad

Hydrants

-  Drafting Site
-  Dry Hydrant
-  Municipal Hydrant
-  Pressurized Hydrant

Townline





Emergency Service Zones



FootPrints

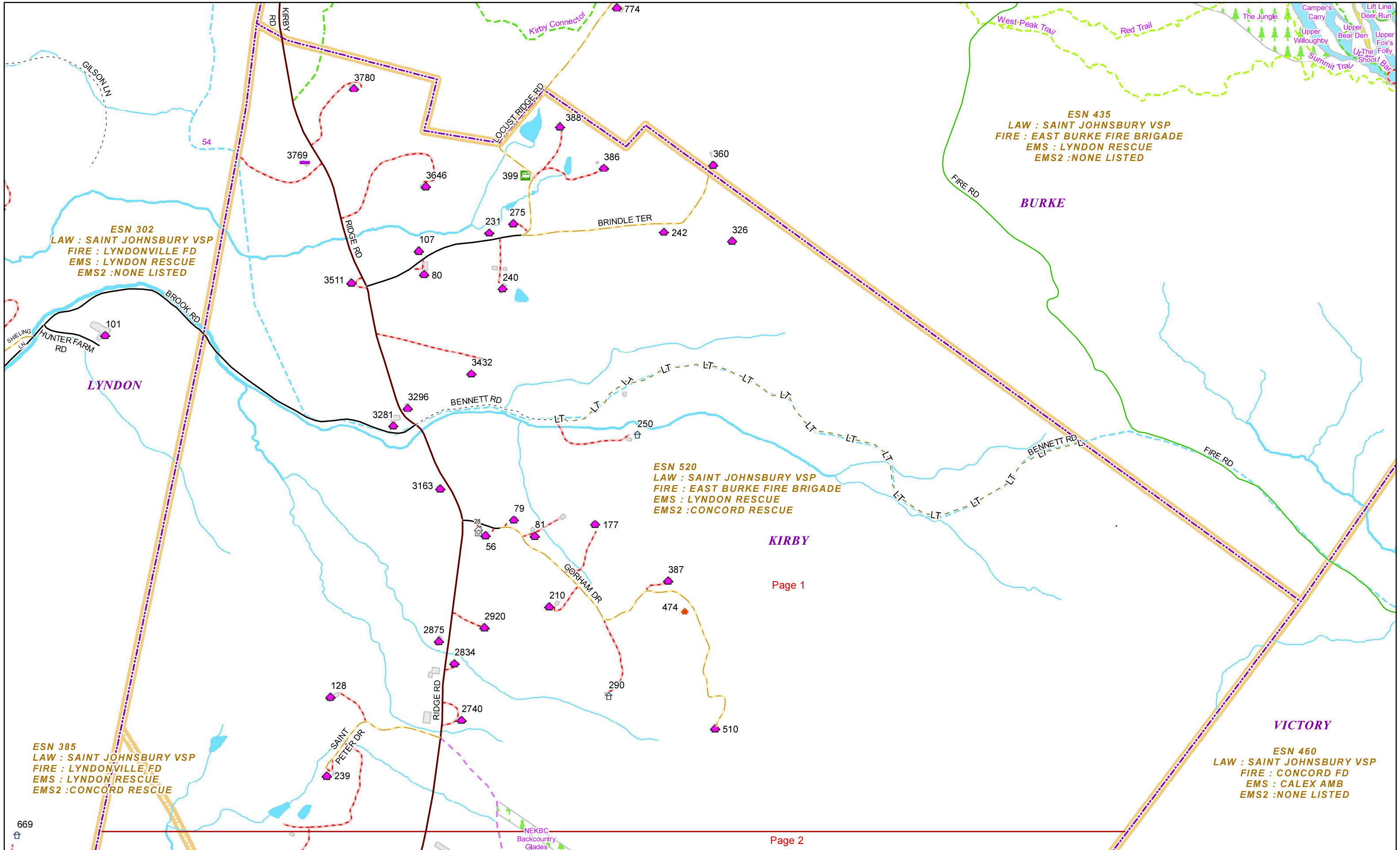
-  Airport
-  Solar Field
-  Alpine Trail Easiest
-  Alpine Trail Intermediate
-  Alpine Trail Advanced
-  Alpine Trail Expert
-  Alpine Glade Marked
-  Alpine Glade Not Marked
-  Building
-  Farm
-  Golf Course
-  Quarry
-  Park
-  Shopping Center
-  Stadium/Arena
-  Other

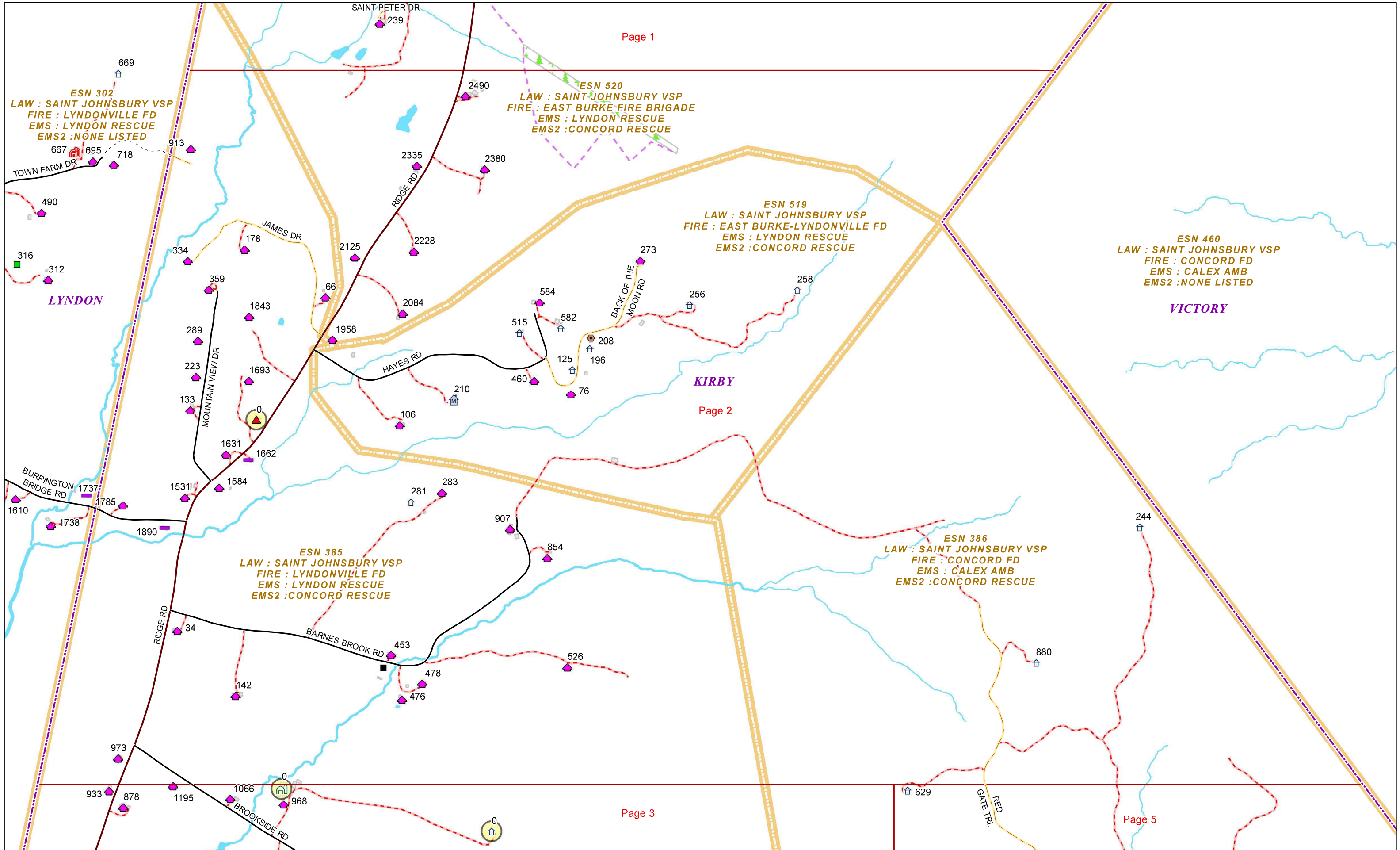
Addressing Error

-  Orange - Duplicated Addressed Building
-  Yellow - Unnumbered Building

KIRBY Road Name Index

ROAD NAME	PAGE(S)	ROAD NAME	PAGE(S)
APPLE TREE LN	6	RED GATE TRL	2
BACK OF THE MOON RD	2	RIDGE RD	1,2,3,21
BARNES BROOK RD	2	SAINT PETER DR	1
BENNETT RD	1,21	SHELDON BROOK RD	33
BRINDLE TER	1	SHELDON MEADOW LN	4
BROOK RD	9	SHIRLEY LN	4
BROOKSIDE RD	2	SUGAR HILL RD	3
BURRINGTON BRIDGE RD	2	TOWN FARM DR	18
BURROUGHS RD	8	TOWN HALL RD	3
CROSS RD	7	TUNNY MOUNTAIN RD	6
CROTEAU DR	6	US ROUTE 2	8
DILLON DR	7	VICTORY RD	3,5
GORHAM DR	1	WHISPERING BROOK LN	6
HAYES RD	2	WILLEY FARM RD	4
JAMES DR	2	WILLOUGHBY VIEW RD	3,29
KINSHIP LN	7	WOOD LN	5,7
KIRBY MOUNTAIN RD	3,8		
LOCUST RIDGE RD	1,21		
LONE PINE RD	7		
LYNHILL RD	6		
MOUNTAIN VIEW DR	2		
MUD HOLLOW RD	4,6		
N KIRBY RD	3		
OLD CONCORD RD	8		
RANNEY HILL RD	7		





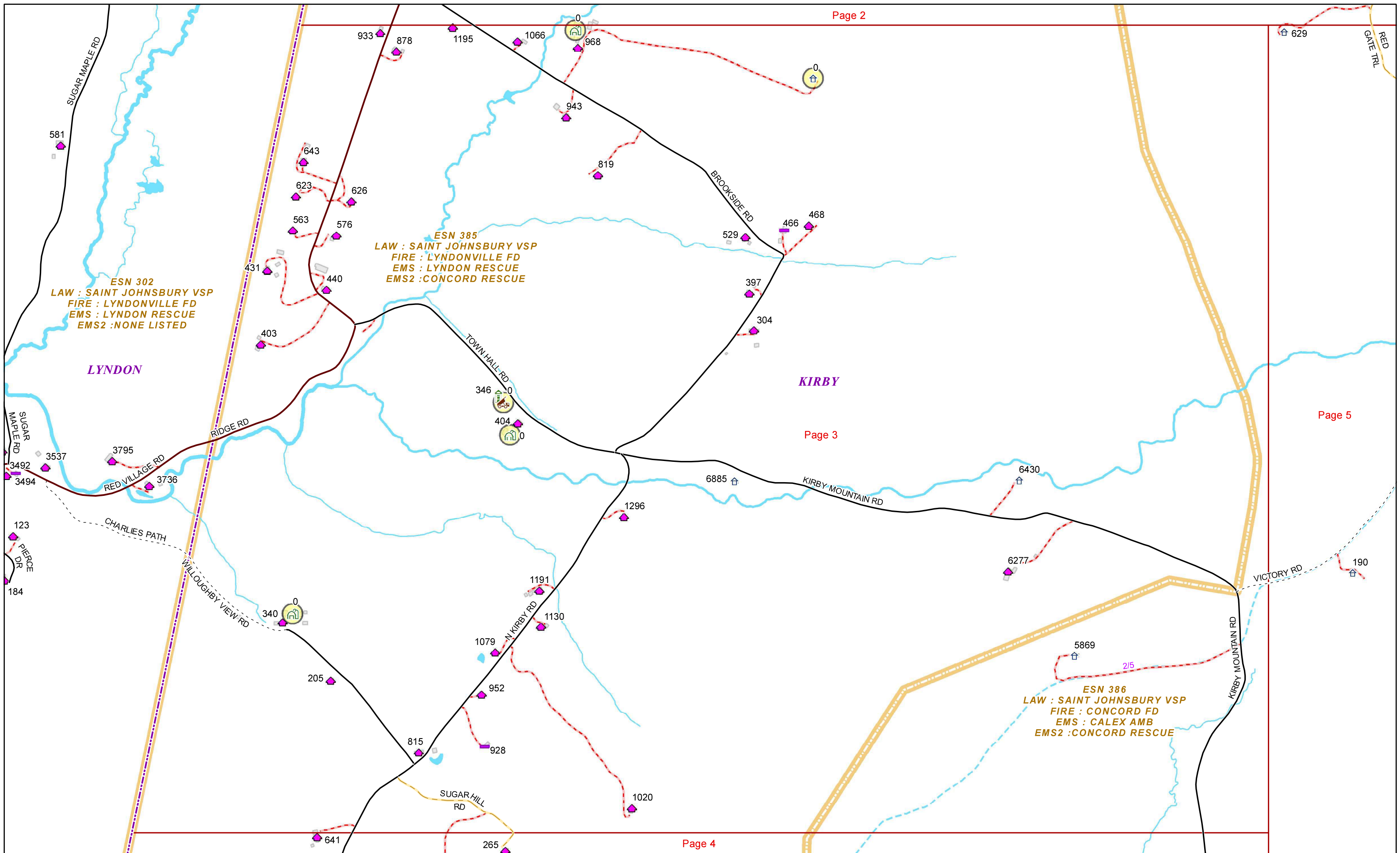
Page 1

Page 2

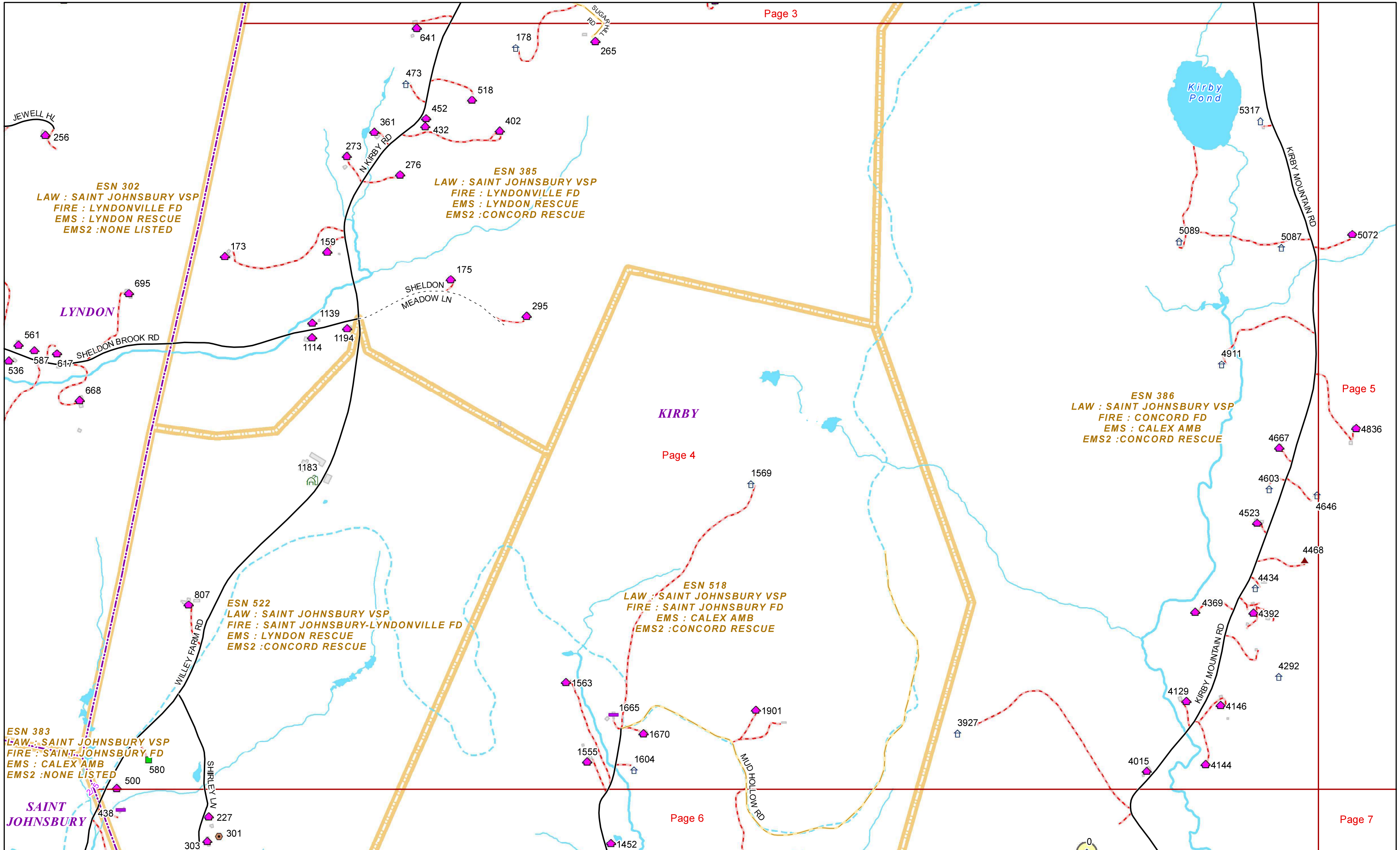
Page 3

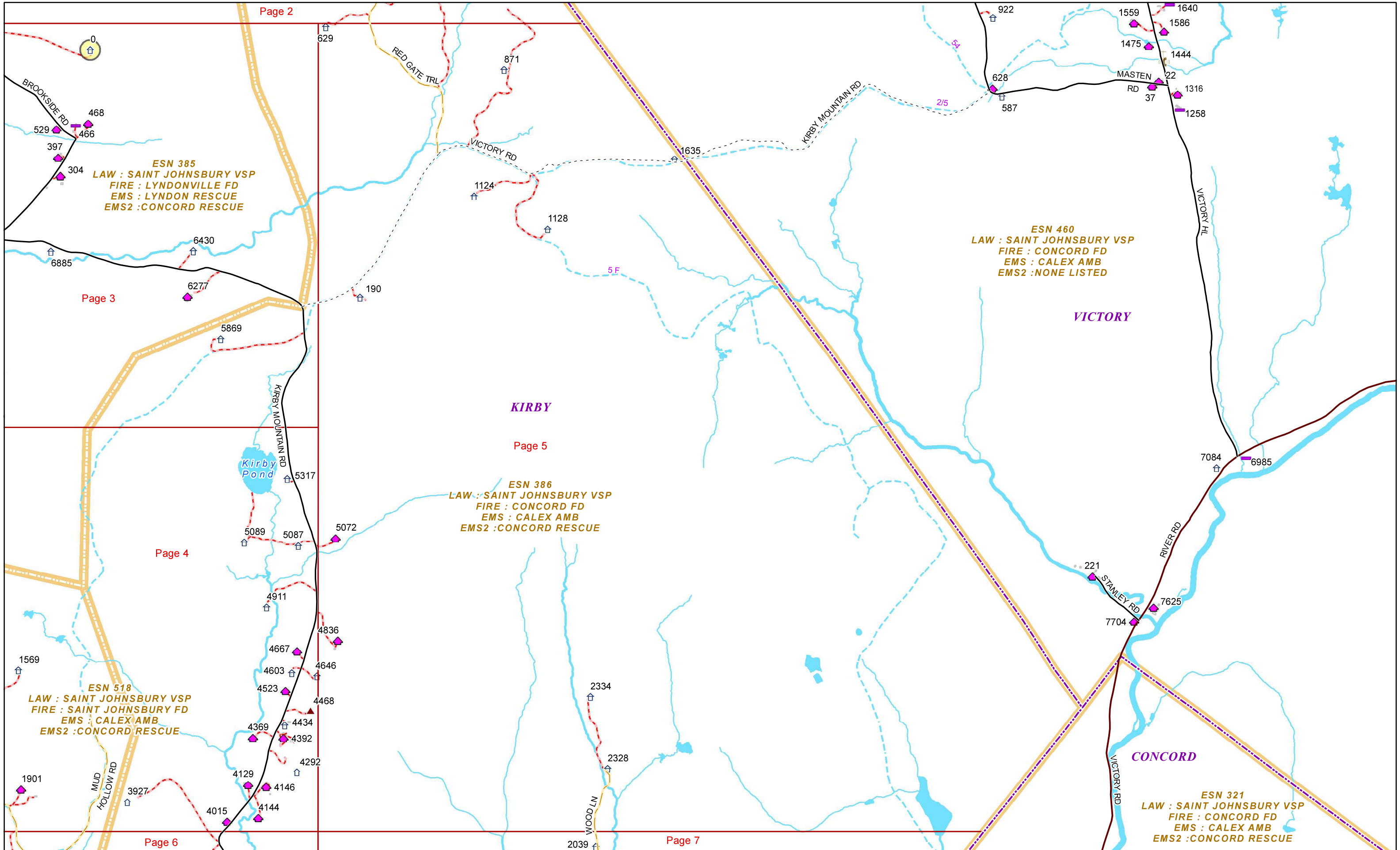
Page 5

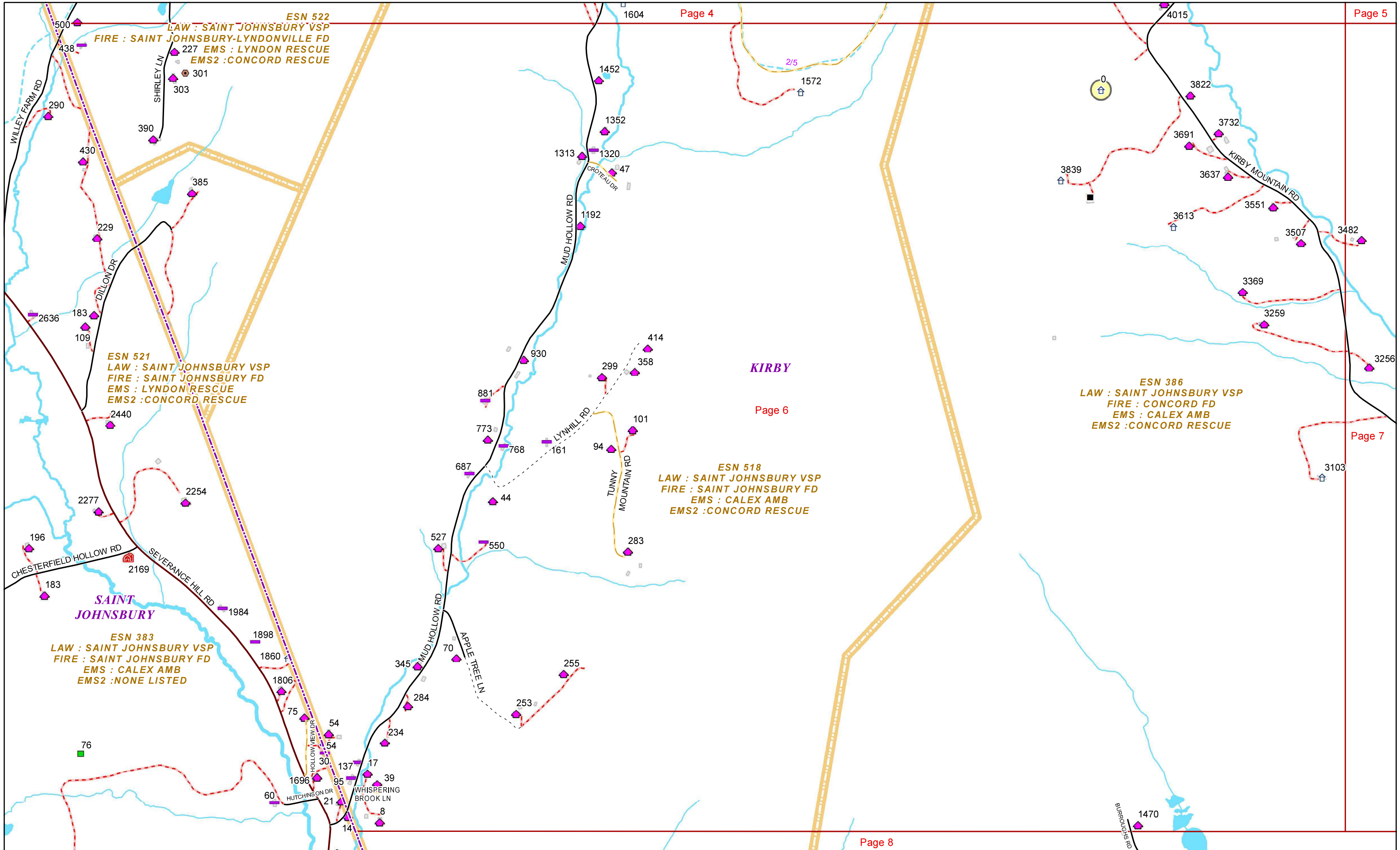




KIRBY







KIRBY

ESN 522
LAW : SAINT JOHNSBURY VSP
FIRE : SAINT JOHNSBURY-LYNDONVILLE FD
EMS : LYNDON RESCUE
EMS2 : CONCORD RESCUE

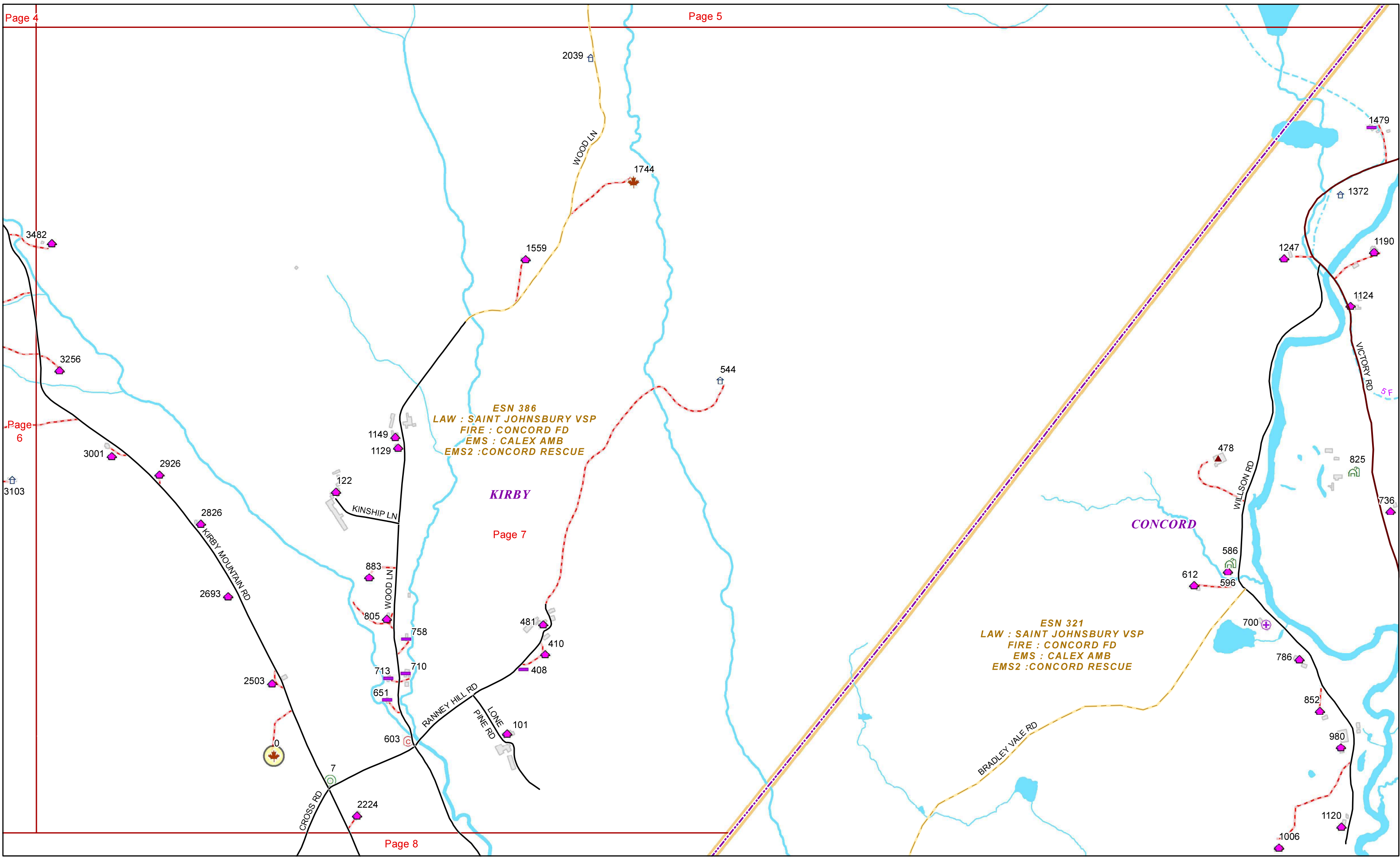
ESN 521
LAW : SAINT JOHNSBURY VSP
FIRE : SAINT JOHNSBURY FD
EMS : LYNDON RESCUE
EMS2 : CONCORD RESCUE

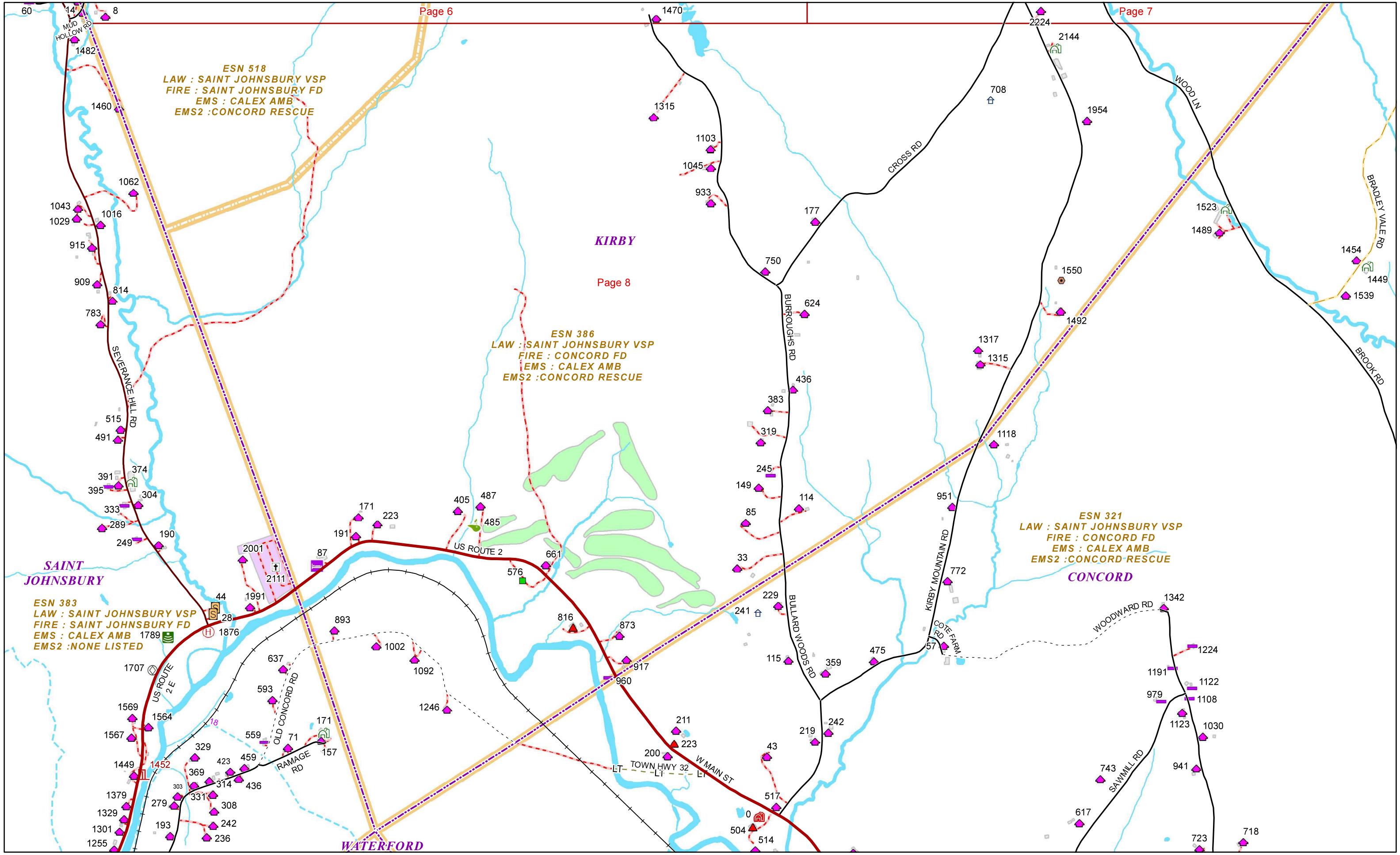
ESN 383
LAW : SAINT JOHNSBURY VSP
FIRE : SAINT JOHNSBURY FD
EMS : CALEX AMB
EMS2 : NONE LISTED

ESN 518
LAW : SAINT JOHNSBURY VSP
FIRE : SAINT JOHNSBURY FD
EMS : CALEX AMB
EMS2 : CONCORD RESCUE

ESN 386
LAW : SAINT JOHNSBURY VSP
FIRE : CONCORD FD
EMS : CALEX AMB
EMS2 : CONCORD RESCUE







ESN 518
LAW : SAINT JOHNSBURY VSP
FIRE : SAINT JOHNSBURY FD
EMS : CALEX AMB
EMS2 :CONCORD RESCUE

ESN 386
LAW : SAINT JOHNSBURY VSP
FIRE : CONCORD FD
EMS : CALEX AMB
EMS2 :CONCORD RESCUE

ESN 321
LAW : SAINT JOHNSBURY VSP
FIRE : CONCORD FD
EMS : CALEX AMB
EMS2 :CONCORD RESCUE

ESN 383
LAW : SAINT JOHNSBURY VSP
FIRE : SAINT JOHNSBURY FD
EMS : CALEX AMB
EMS2 :NONE LISTED

Page 6

Page 7

KIRBY
Page 8

WATERFORD

