



VERMONT E9-1-1 MapBook

Landgrove

E9-1-1 MapBook with GIS Data

Use constraints: The 9-1-1 related data layers (Esites, Landmarks, Roads, Driveways, Footprints, Atlas Sheets, ESZ, etc.) were developed and designed for Enhanced 9-1-1 purposes only. The user should understand that the nature of the Enhanced 9-1-1 data layers means they are never complete. **Each municipal government is responsible for maintenance of the E9-1-1 database.** Other data (non-E9-1-1 related) used in the Vermont E9-1-1 MapBook is acquired from the Vermont Center for Geographic Information (VCGI) (vcgi.vermont.gov) and local Regional Planning Commissions.

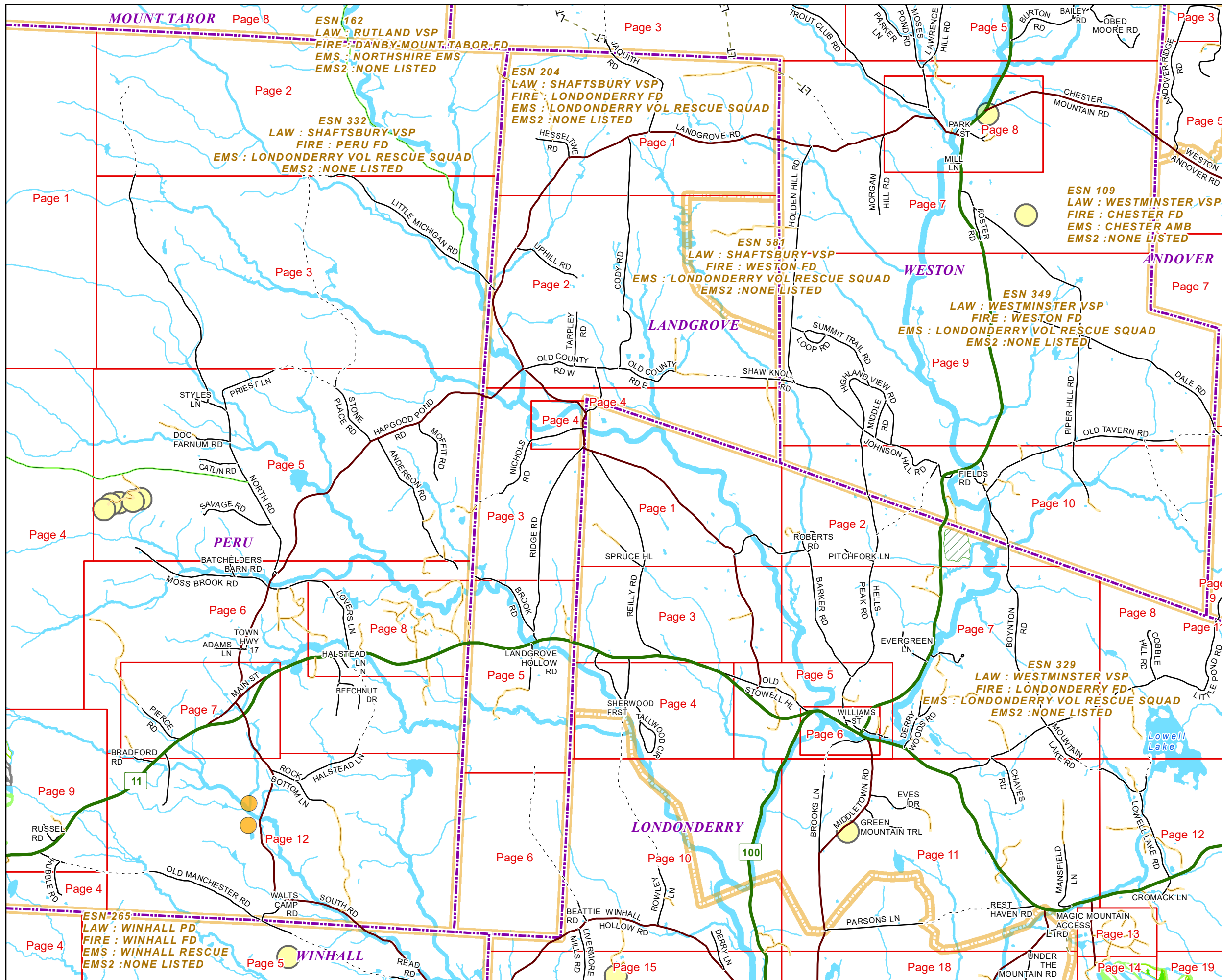
Disclaimer:

This Vermont E9-1-1 MapBook and GIS data is for general reference only. Data layers that appear on the map may or may not be accurate, current or otherwise reliable. The E9-1-1 Board and the State of Vermont make no representations of any kind, including but not limited to the warranties of merchantability or fitness for a particular use, not are any such warranties to be implied with respect to the GIS data and MapBook.

For Questions/Updates:

Contact VT Enhanced 9-1-1 Board:
Phone: 802-828-4911
Email: e911.info@vermont.gov
Website: e911.vermont.gov

7/6/2023



Named Roads

-- A --

	Community	Low	High	Pages
ARDIS LN	LANDGROVE	15	70	2
ARDIS LN	WESTON	1	14	2

-- B --

	Community	Low	High	Pages
BEATTIE RD	LONDONDERRY	155	363	6
BEATTIE RD	LANDGROVE	364	429	6
BREEDS HILL DR	LANDGROVE	1	36	2,3
BROOK RD	LANDGROVE	1	76	3,5

-- C --

	Community	Low	High	Pages
CEST LA VIE DR	LANDGROVE	1	16	5
CODY RD	LANDGROVE	5	28	2,3,4
CODY RD	LANDGROVE	29	44	2
CODY RD	LANDGROVE	45	212	1,2
CODY RD	LONDONDERRY	1	4	4

-- H --

	Community	Low	High	Pages
HAPGOOD POND RD	LANDGROVE	1	38	2,3
HAPGOOD POND RD	PERU	267	532	4,6,3
HESELTIME RD	LANDGROVE	1	36	1
HOLT MOUNTAIN RD	LANDGROVE	757	149	31
HOLT MOUNTAIN RD	WESTON	490	756	1

-- J --

	Community	Low	High	Pages
JAQUITH RD	WESTON	102	123	1
JAQUITH RD	LANDGROVE	1	102	1

-- L --

	Community	Low	High	Pages
LANDGROVE HOLLOW RD	LANDGROVE	1	34	5
LANDGROVE RD	LANDGROVE	1	27	4
LANDGROVE RD	LANDGROVE	28	87	2,3,4
LANDGROVE RD	LANDGROVE	88	188	2

LANDGROVE RD
LANDGROVE RD
LANDGROVE RD
LEGAL TRAIL 2
LITTLE MICHIGAN RD
LITTLE MICHIGAN RD
LITTLE MICHIGAN RD

-- N --

NICHOLS RD
NICHOLS RD
NICHOLS RD

-- O --

OLD COUNTY RD E
OLD COUNTY RD W

-- R --

RED PINE DR
RIDGE RD
RIDGE RD
RUSSET HILL RD
RUSSET HILL RD

-- S --

SHAW KNOLL RD
SLED RUN

-- T --

TARPLEY RD
TOWN HWY 12
TOWN HWY 6

-- U --

UPHILL RD

Community	Low	High	Pages
LANDGROVE	189	266	1,2
LANDGROVE	267	312	1
LANDGROVE	316	429	1
WESTON	1	181	1
LANDGROVE	1	7	2
PERU	69	360	2
LANDGROVE	0	0	2

LANDGROVE	90	110	3
PERU	111	144	3
LANDGROVE	1	89	3,4

LANDGROVE	1	56	2
LANDGROVE	1	56	2

LANDGROVE	1	44	5
LANDGROVE	1	8	5
LANDGROVE	9	156	3,4,5
LANDGROVE	1	69	1
PERU	70	186	1

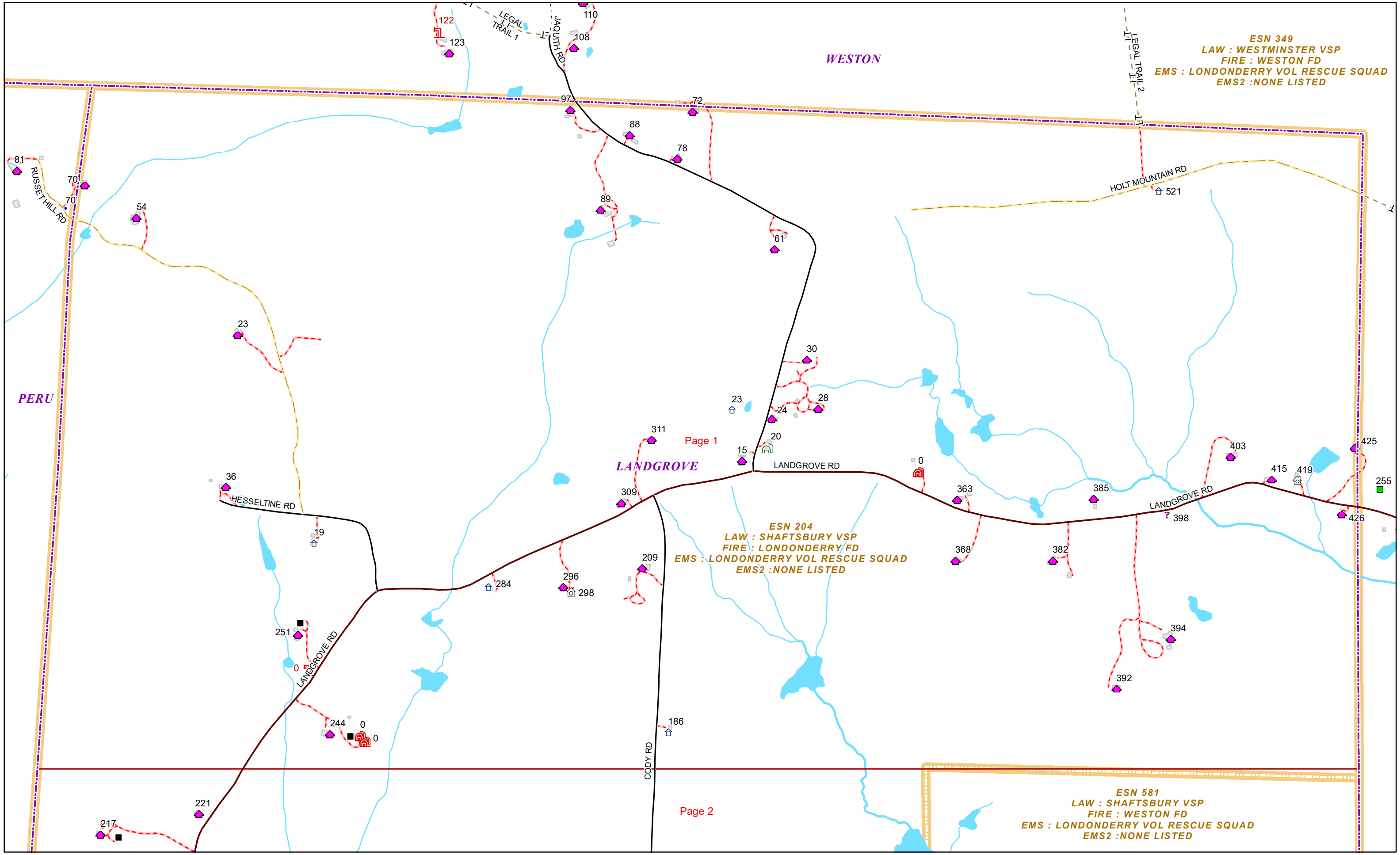
LANDGROVE	1	28	2
LANDGROVE	1	27	2

LANDGROVE	1	41	2
LANDGROVE	430	456	5,6
LANDGROVE	1	36	2

LANDGROVE	1	56	2
-----------	---	----	---

-- V --

	Community	Low	High	Pages
VALLEY VIEW DR	LANDGROVE	1	30	5
VT ROUTE 11	LANDGROVE	1	81	5



ESN 349
 LAW : WESTMINSTER VSP
 FIRE : WESTON FD
 EMS : LONDONDERRY VOL RESCUE SQUAD
 EMS2 : NONE LISTED

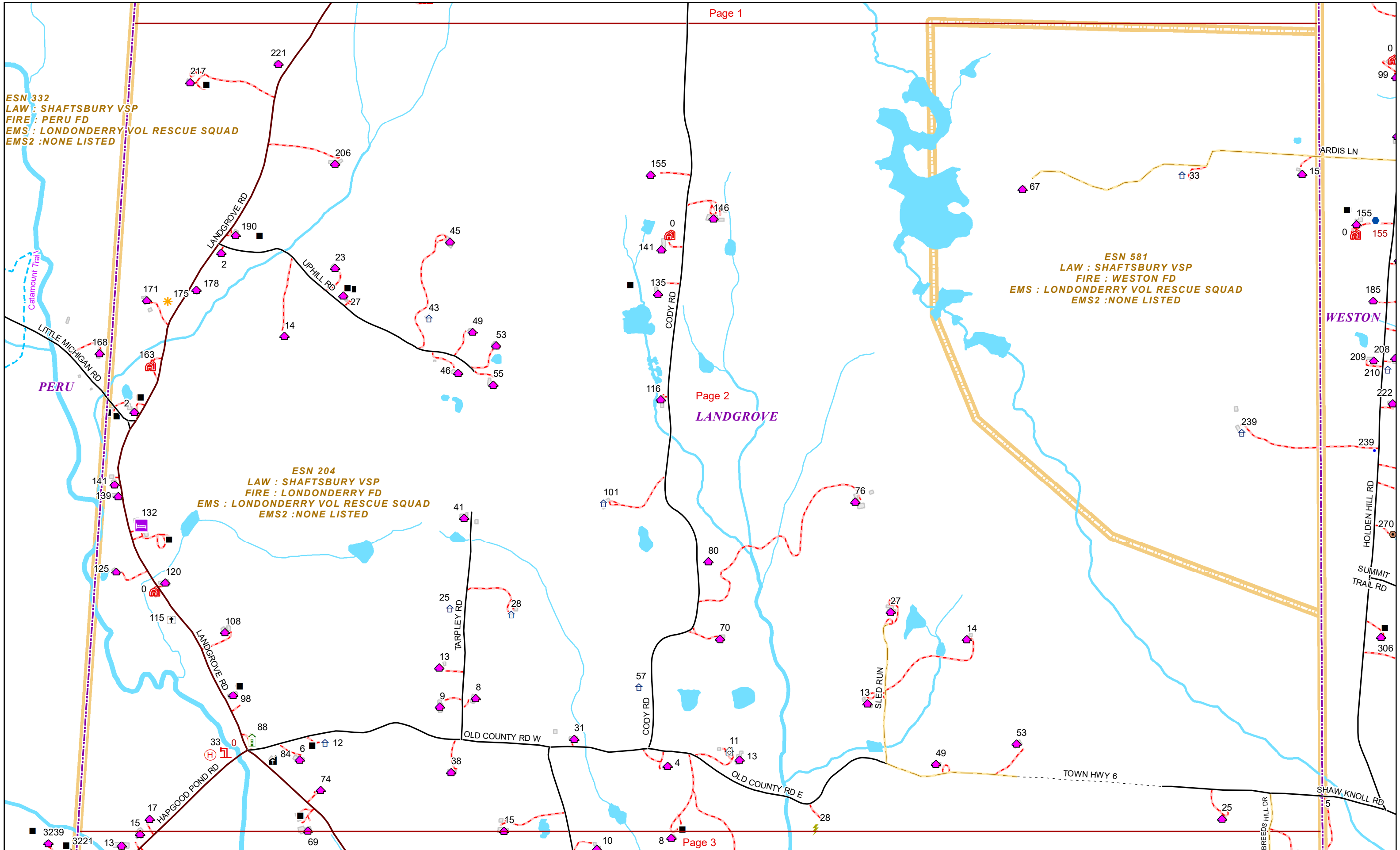
ESN 204
 LAW : SHAFTSBURY VSP
 FIRE : LONDONDERRY FD
 EMS : LONDONDERRY VOL RESCUE SQUAD
 EMS2 : NONE LISTED

ESN 581
 LAW : SHAFTSBURY VSP
 FIRE : WESTON FD
 EMS : LONDONDERRY VOL RESCUE SQUAD
 EMS2 : NONE LISTED

Page 1

Page 2





ESN 332
LAW : SHAFTSBURY VSP
FIRE : PERU FD
EMS : LONDONDERRY VOL RESCUE SQUAD
EMS2 : NONE LISTED

ESN 204
LAW : SHAFTSBURY VSP
FIRE : LONDONDERRY FD
EMS : LONDONDERRY VOL RESCUE SQUAD
EMS2 : NONE LISTED

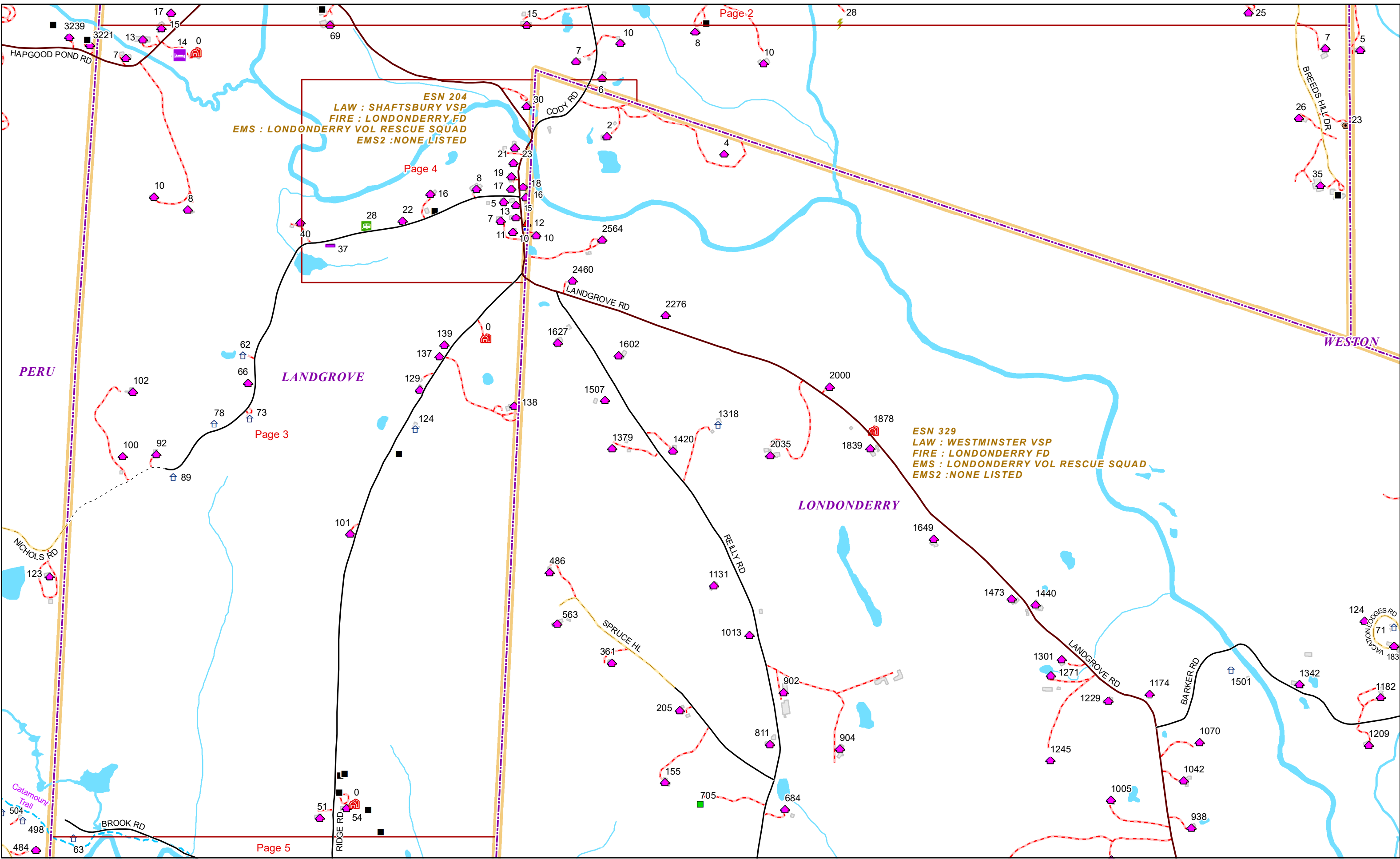
ESN 581
LAW : SHAFTSBURY VSP
FIRE : WESTON FD
EMS : LONDONDERRY VOL RESCUE SQUAD
EMS2 : NONE LISTED

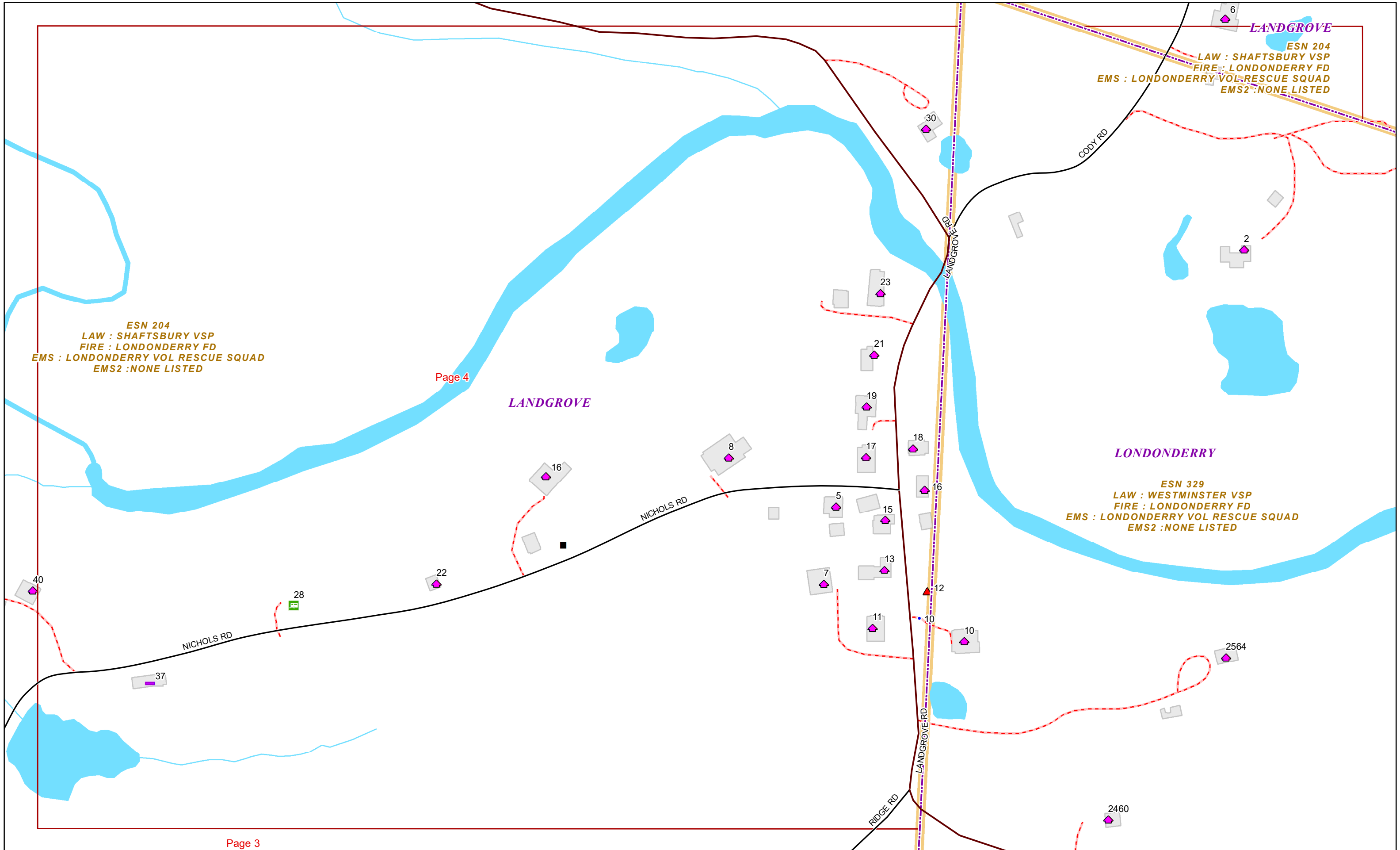
LANDGROVE

WESTON

PERU







Page 4

Page 3



