

VERMONT E9-1-1 MapBook

Leicester

E9-1-1 MapBook with GIS Data

Use constraints: The 9-1-1 related data layers (Esites, Landmarks, Roads, Driveways, Footprints, Atlas Sheets, ESZ, etc.) were developed and designed for Enhanced 9-1-1 purposes only. The user should understand that the nature of the Enhanced 9-1-1 data layers means they are never complete. **Each municipal government is responsible for maintenance of the E9-1-1 database.** Other data (non-E9-1-1 related) used in the Vermont E9-1-1 MapBook is acquired from the Vermont Center for Geographic Information (VCGI) (vcgi.vermont.gov) and local Regional Planning Commissions.

Disclaimer:

This Vermont E9-1-1 MapBook and GIS data is for general reference only. Data layers that appear on the map may or may not be accurate, current or otherwise reliable. The E9-1-1 Board and the State of Vermont make no representations of any kind, including but not limited to the warranties of merchantability or fitness for a particular use, not are any such warranties to be implied with respect to the GIS data and MapBook.

For Questions/Updates:




















Contact VT Enhanced 9-1-1 Board:
 Phone: 802-828-4911
 Email: e911.info@vermont.gov
 Website: e911.vermont.gov

5/17/2023







Legend

Roads

-  Interstate Highway
-  US Highway
-  State Highway
-  Town Highway Class 1
-  Town Highway Class 2
-  Town Highway Class 3
-  Town Highway Class 4
-  Private
-  Driveway
-  Discontinued Road
-  Legal Trail
-  Ferry
-  Military - no public access
-  National Forest Highway
-  State Forest Highway
-  Proposed
-  Rivers
-  Driveways
-  Railroad

Hydrants

-  Drafting Site
-  Dry Hydrant
-  Municipal Hydrant
-  Pressurized Hydrant

Townline





Emergency Service Zones



FootPrints

-  Airport
-  Solar Field
-  Alpine Trail Easiest
-  Alpine Trail Intermediate
-  Alpine Trail Advanced
-  Alpine Trail Expert
-  Alpine Glade Marked
-  Alpine Glade Not Marked
-  Building
-  Farm
-  Golf Course
-  Quarry
-  Park
-  Shopping Center
-  Stadium/Arena
-  Other



























Addressing Error





























-  Orange - Duplicated Addressed Building
-  Yellow - Unnumbered Building





























Legend





























ESITES




























SITETYPE

-  **COMMERCIAL
-  **CULTURAL
-  **EDUCATIONAL
-  **GOVERNMENT
-  **INDUSTRIAL
-  **OTHER COMMERCIAL
-  **PUBLIC GATHERING
-  **UTILITY
-  ABANDONED
-  ACCESS POINT
-  ACCESSORY BARN
-  ACCESSORY BUILDING
-  AIR SUPPORT / MAINTENANCE FACILITY
-  AIR TRAFFIC CONTROL CENTER / COMMAND CENTER
-  AIRPORT TERMINAL
-  AMBULANCE SERVICE
-  AUDITORIUM / CONCERT HALL / THEATER / OPERA HOUSE
-  BANK
-  BOAT RAMP / DOCK
-  BORDER CROSSING
-  BORDER PATROL
-  BREWERY
-  BUS STATION / DISPATCH FACILITY
-  CAMP
-  CAMPGROUND
-  CEMETERY

-  CITY / TOWN HALL
-  COAST GUARD
-  COLLEGE / UNIVERSITY
-  COMMERCIAL CONSTRUCTION SERVICE
-  COMMERCIAL FARM
-  COMMERCIAL GARAGE
-  COMMERCIAL W/RESIDENCE
-  COMMUNICATION BOX
-  COMMUNICATION TOWER
-  COMMUNITY / RECREATION FACILITY
-  CONDOMINIUM
-  COURT HOUSE
-  CUSTOMS SERVICE
-  DAY CARE FACILITY
-  DEVELOPMENT SITE
-  EBS TOWER
-  EMERGENCY PHONE / CALLBOX
-  FAIR / EXHIBITION/ RODEO GROUNDS
-  FERRY TERMINAL / DISPATCH FACILITY
-  FIRE STATION
-  FISH FARM / HATCHERY
-  FITNESS FACILITY
-  FOOD DISTRIBUTION CENTER
-  GAS STATION
-  GATED W/BUILDING
-  GATED W/O BUILDING
-  GOLF COURSE
-  GRAVEL PIT / QUARRY / MINE

-  GREENHOUSE / NURSERY
-  GROCERY STORE
-  HARBOR / MARINA
-  HAZARDOUS MATERIALS FACILITY
-  HAZARDOUS STORAGE FACILITY
-  HEALTH CLINIC
-  HELIPAD / HELIPORT / HELISPOT
-  HISTORIC SITE / POINT OF INTEREST
-  HOSPITAL / MEDICAL CENTER
-  HOUSE OF WORSHIP
-  HYDROELECTRIC FACILITY
-  ICE ARENA
-  INSTITUTIONAL RESIDENCE / DORM / BARRACKS
-  LANDFILL
-  LAW ENFORCEMENT
-  LIBRARY
-  LODGING B&B / HOTEL / MOTEL / INN
-  LOOKOUT TOWER
-  LUMBER MILL / SAW MILL
-  MANUFACTURING FACILITY
-  MOBILE HOME
-  MORGUE
-  MULTI-FAMILY DWELLING
-  MUSEUM
-  NATIONAL GUARD /
-  NUCLEAR FACILITY
-  NURSING HOME / LONG TERM CARE
-  OFFICE BUILDING

-  OIL / GAS FACILITY
-  OTHER
-  OTHER RESIDENTIAL
-  OUTPATIENT CLINIC
-  PARK AND RIDE / COMMUTER
-  PHARMACY
-  PICNIC AREA
-  POST OFFICE
-  PRISON / CORRECTIONAL FACILITY
-  PRIVATE AND EXPRESS SHIPPING FACILITY
-  PSAP
-  PUBLIC BEACH
-  PUBLIC TELEPHONE
-  PUBLIC WATER SUPPLY INTAKE
-  PUBLIC WATER SUPPLY WELL
-  PUMP STATION
-  RACE TRACK / DRAGSTRIP
-  RAILROAD STATION
-  RESIDENTIAL FARM
-  REST STOP / ROADSIDE PARK
-  RESTAURANT
-  RETAIL FACILITY
-  RV HOOKUP
-  SCHOOL K / 12
-  SEASONAL HOME
-  SHOOTING RANGE
-  SINGLE FAMILY DWELLING
-  SKI AREA / ALPINE

-  SOLAR FACILITY
-  SPORTS ARENA /
-  STATE CAPITOL
-  STATE GARAGE
-  STATE GOVERNMENT FACILITY
-  STATE PARK
-  STORAGE UNITS
-  SUBSTATION
-  SUGARHOUSE
-  TEMPORARY STRUCTURE
-  TOWN GARAGE
-  TOWN OFFICE
-  TRAILHEAD
-  TRANSFER STATION
-  UNKNOWN
-  US FOREST FACILITY
-  US GOVERNMENT FACILITY
-  UTILITY POLE W/PHONE
-  VETERINARY HOSPITAL / CLINIC
-  VISITOR / INFORMATION CENTER
-  WAREHOUSE
-  WASTE / BIOMASS FACILITY
-  WASTEWATER TREATMENT PLANT
-  WATER TANK
-  WATER TOWER
-  WIND FACILITY / WIND TOWER
-  YOUTH CAMP

LEICESTER Road Name Index

ROAD NAME	PAGE(S)
AUTUMN TRL	11
BALSAM DR	8
BEAROR RD	6
BEECH LN	8
BIRCH CT	5
BREBEUF TER	7
BRIDLE PATH LN	12
BULLOCK RD	1
CATAMOUNT DR	8
COVE POINT DR	6
CRAM RD	13
DELORM RD	3,13
DEWEY RD	1
DOGWOOD DR	8
DORIE LN	11
DUNMORE ACRES DR	8
EMBER TRL	7
FERN LAKE RD	3,11
FERNVILLE RD	11
FERSON RD	13
FOX LN	7
GLORY LN	6
HIDEAWAY TRL	8

ROAD NAME	PAGE(S)
HOLLOW TREE LN	11
HOLLY LN	6
HOOKER RD	5,7,10
INDIAN TRL	5,6
ISTHMUS DR	8,10
JENNA LN	12
JOHNSON DR	6
LAKE DUNMORE RD	5,6,7,8,10,11,14
LAKEVIEW DR	5
LEICESTER WHITING RD	6,4,12,13
LIMECREST LN	11
LOWER BULLOCK RD	1
MAPLE RUN RD	2
MEMOE RD	1
MOSS LN	8
MOUNT PLEASANT DR	2
MOUNTAINVIEW DR	7,8
NFR 108	4
NFR 119	8
NFR 243	15
NFR 80	14
NORTHEND PT	10
OAK HILL LN	3

ROAD NAME	PAGE(S)
OLD JERUSALEM RD	1
PARTRIDGE TRL	10
PINE HAVEN LN	5
RED GATE RD	14
RIDGE VIEW DR	10
RUSTIC CT	6
S COVE TRL	8
SAGE CT	6
SANDY POINT LN	6
SCHOOLHOUSE RD	4
SHACKETT RD	2,3
SILVER LAKE RD	9,13
STONEBROKE RD	7
SUNSET PT	6
SWININGTON HILL RD	13
TOWN HWY 13	11
TOWN HWY 19	4
US ROUTE 7	2,3,13,15
WESTSIDE DR	10
WHEELER RD	13
WINDING WAY	5
WINDY KNOLL LN	13

ESN 337
LAW : NEW HAVEN VSP
FIRE : SALISBURY FD
EMS : MIDDLEBURY REGIONAL EMS
EMS2 : NONE LISTED

SALISBURY

ESN 284
LAW : NEW HAVEN VSP
FIRE : WHITING VOLUNTEER FD
EMS : WHITING FIRST RESPONSE
EMS2 : NONE LISTED

WHITING

ESN 156
LAW : NEW HAVEN VSP
FIRE : BRANDON FD
EMS : BRANDON AREA RESCUE
EMS2 : NONE LISTED

LEICESTER

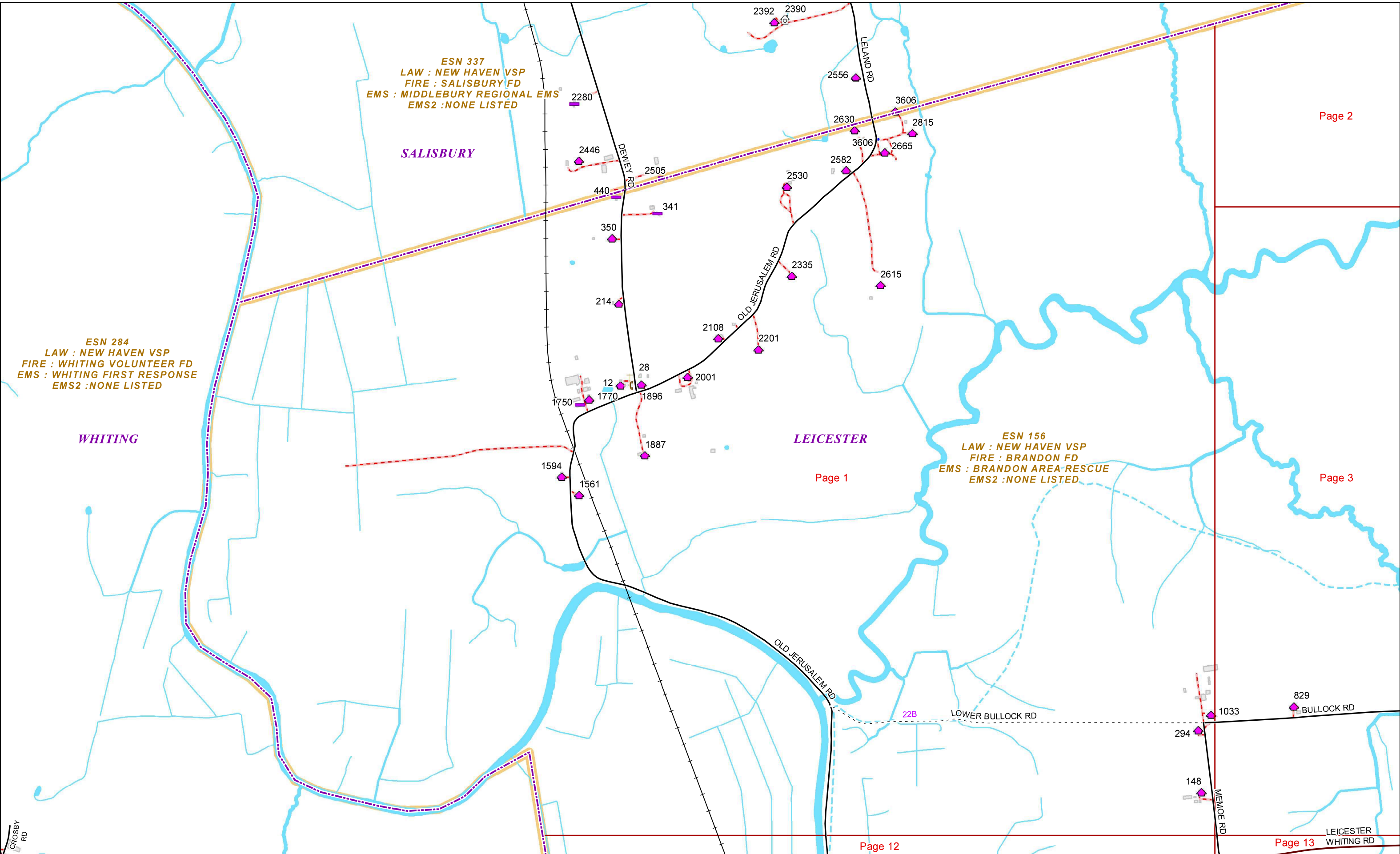
Page 1

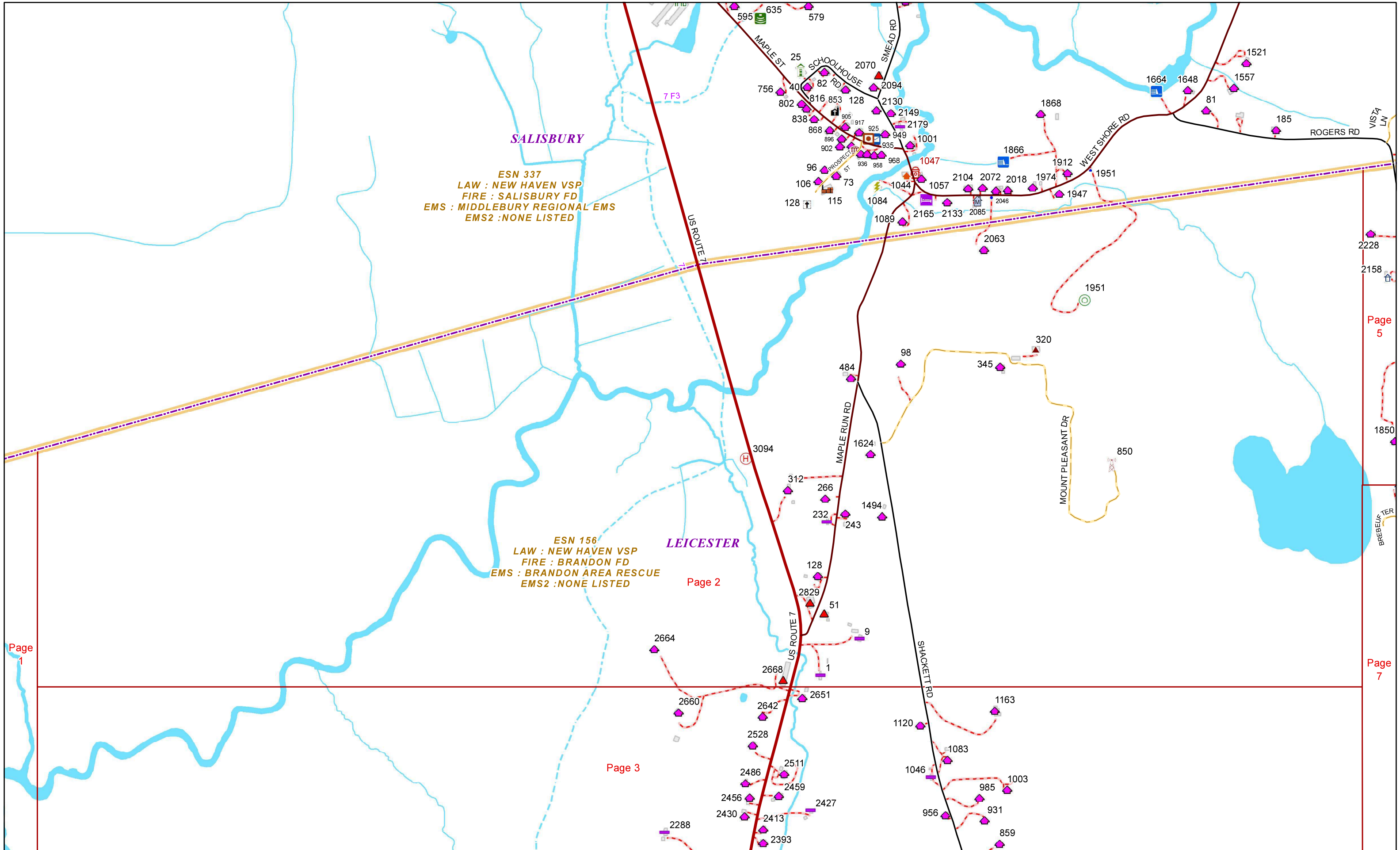
Page 2

Page 3

Page 12

Page 13





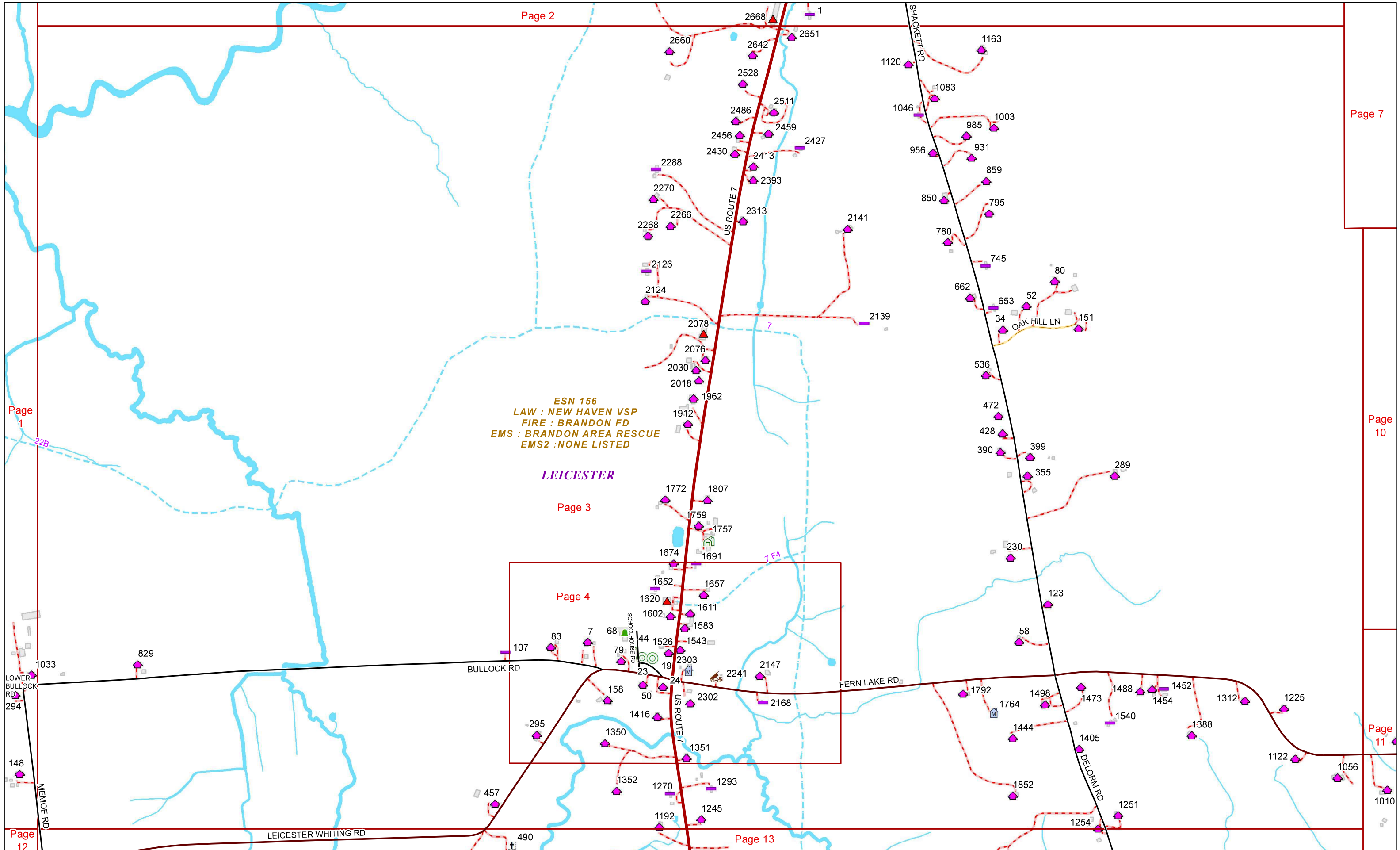
ESN 337
LAW : NEW HAVEN VSP
FIRE : SALISBURY FD
EMS : MIDDLEBURY REGIONAL EMS
EMS2 : NONE LISTED

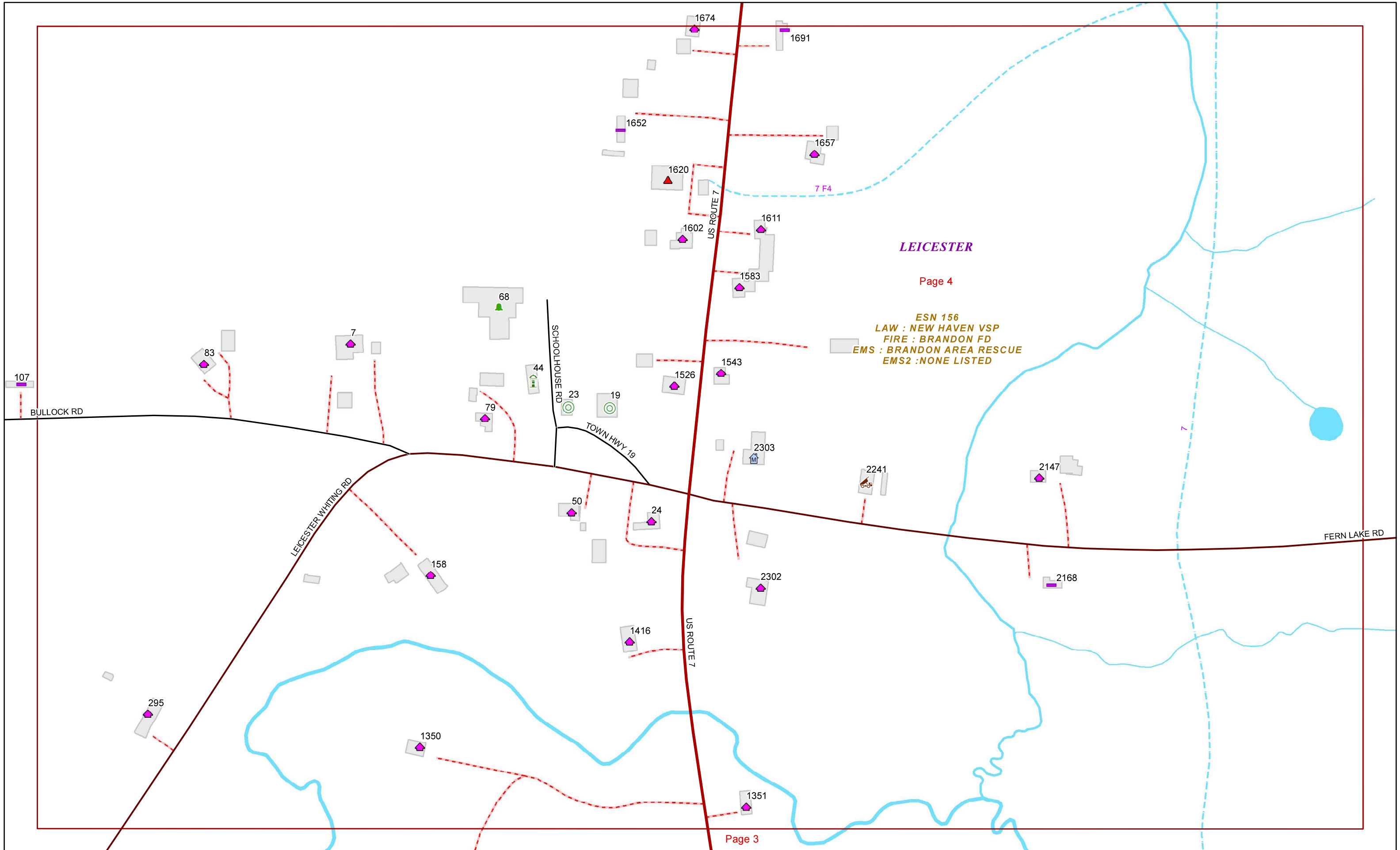
ESN 156
LAW : NEW HAVEN VSP
FIRE : BRANDON FD
EMS : BRANDON AREA RESCUE
EMS2 : NONE LISTED



ESN 156
 LAW : NEW HAVEN VSP
 FIRE : BRANDON FD
 EMS : BRANDON AREA RESCUE
 EMS2 : NONE LISTED

LEICESTER





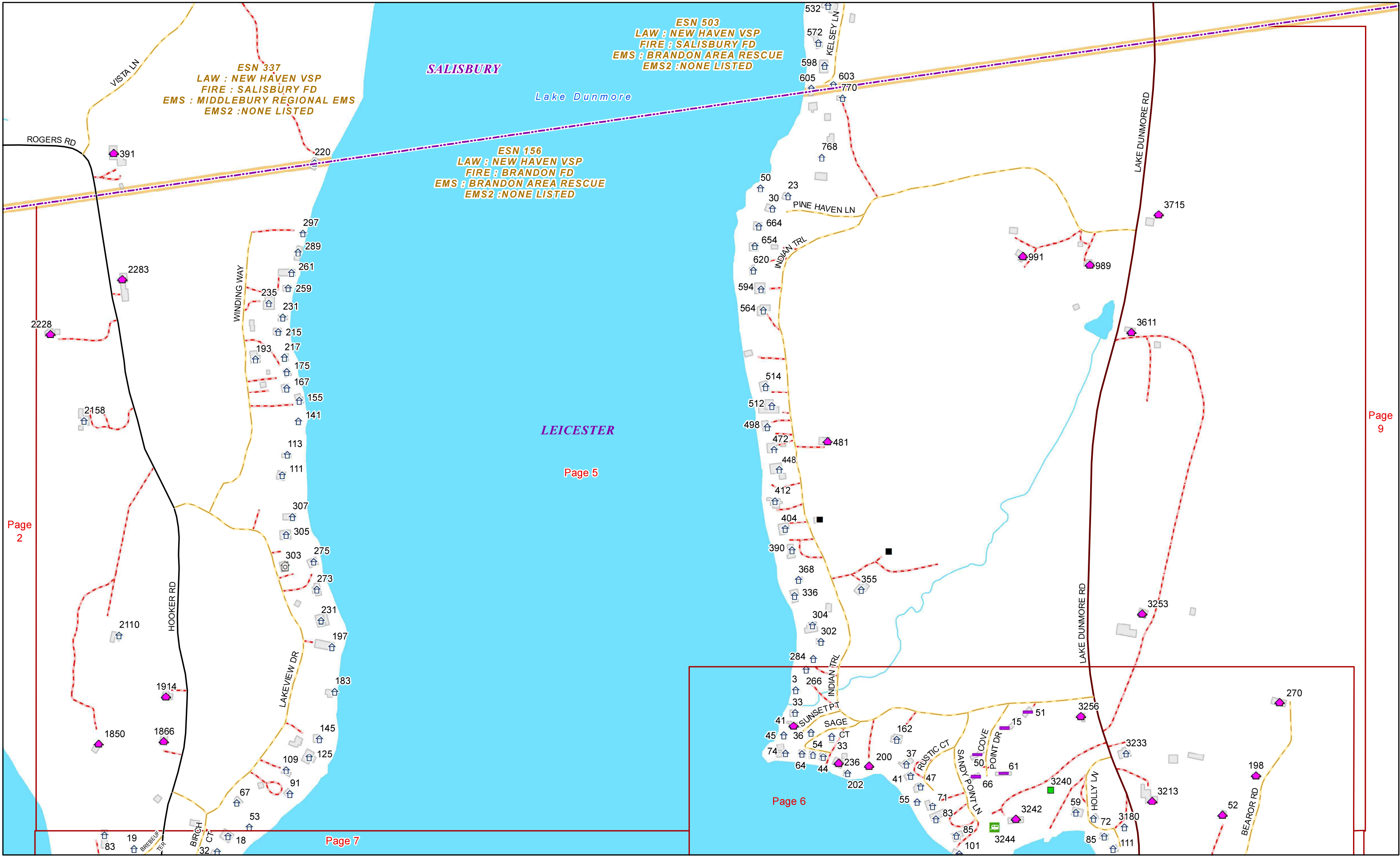
LEICESTER

Page 4

ESN 156
LAW : NEW HAVEN VSP
FIRE : BRANDON FD
EMS : BRANDON AREA RESCUE
EMS2 : NONE LISTED

Page 3





Page 2

Page 9

Page 5

Page 6

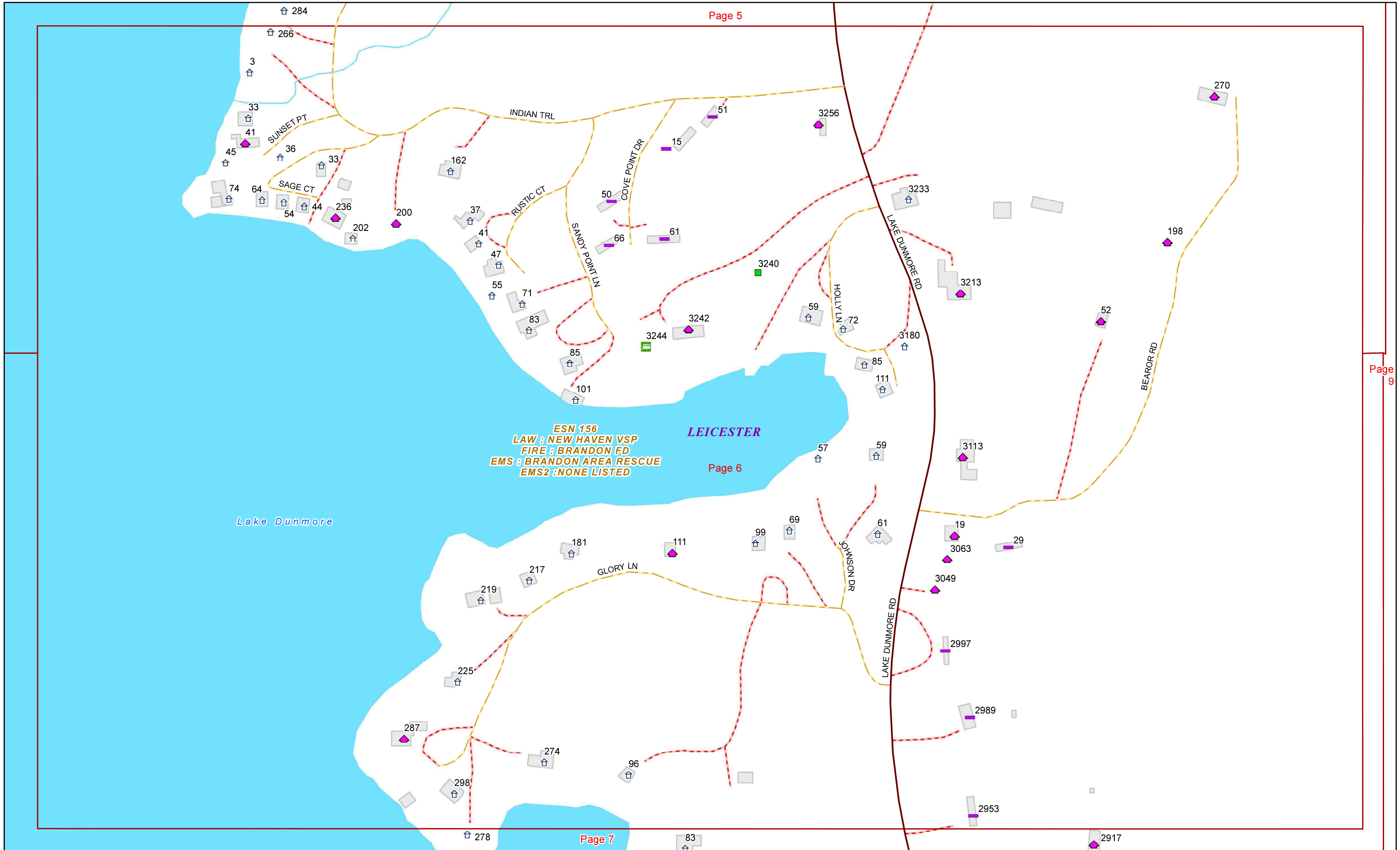
Page 7

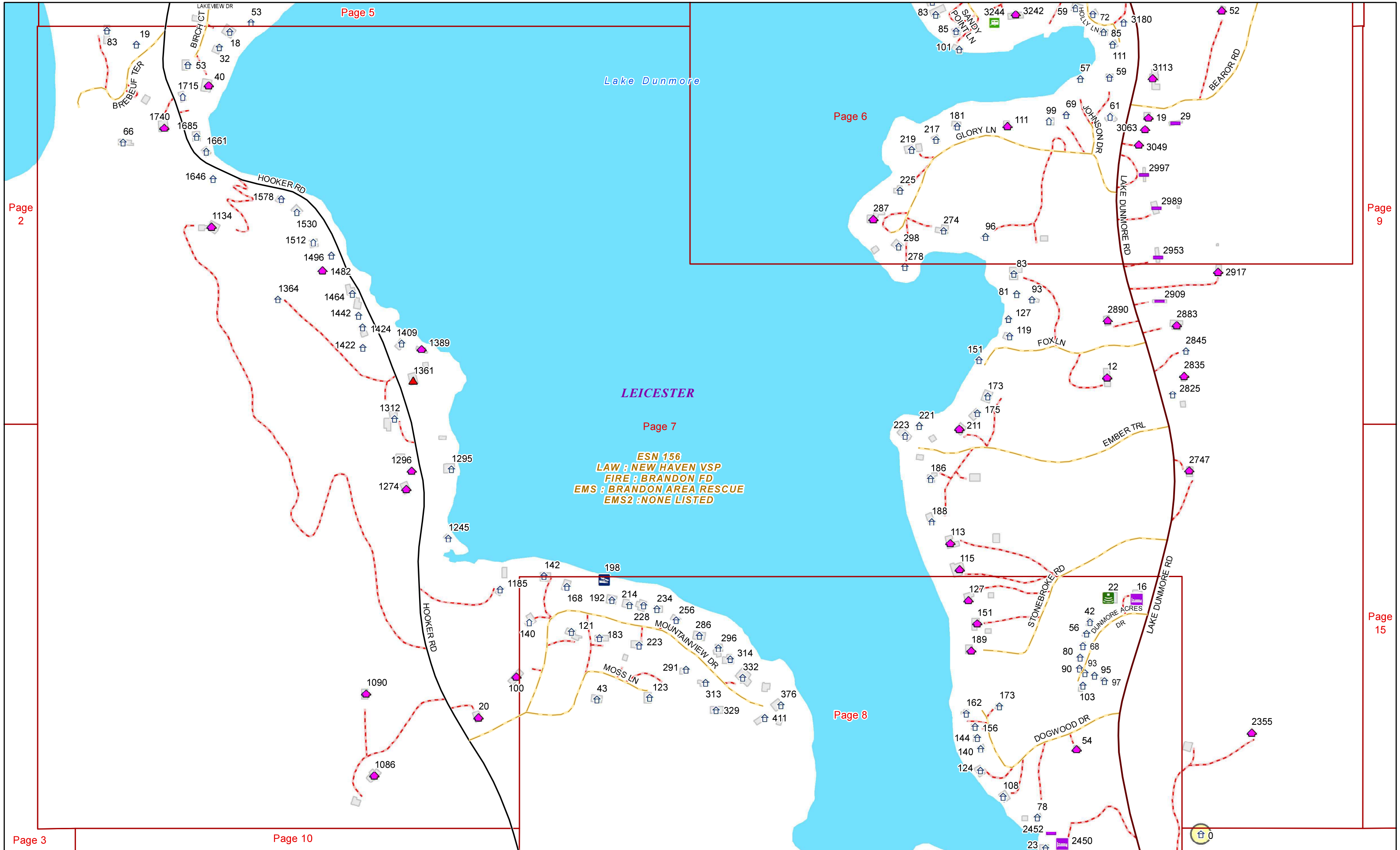


ESN 156
LAW : NEW HAVEN VSP
FIRE : BRANDON FD
EMS : BRANDON AREA RESCUE
EMS2 : NONE LISTED

LEICESTER

Lake Dunmore

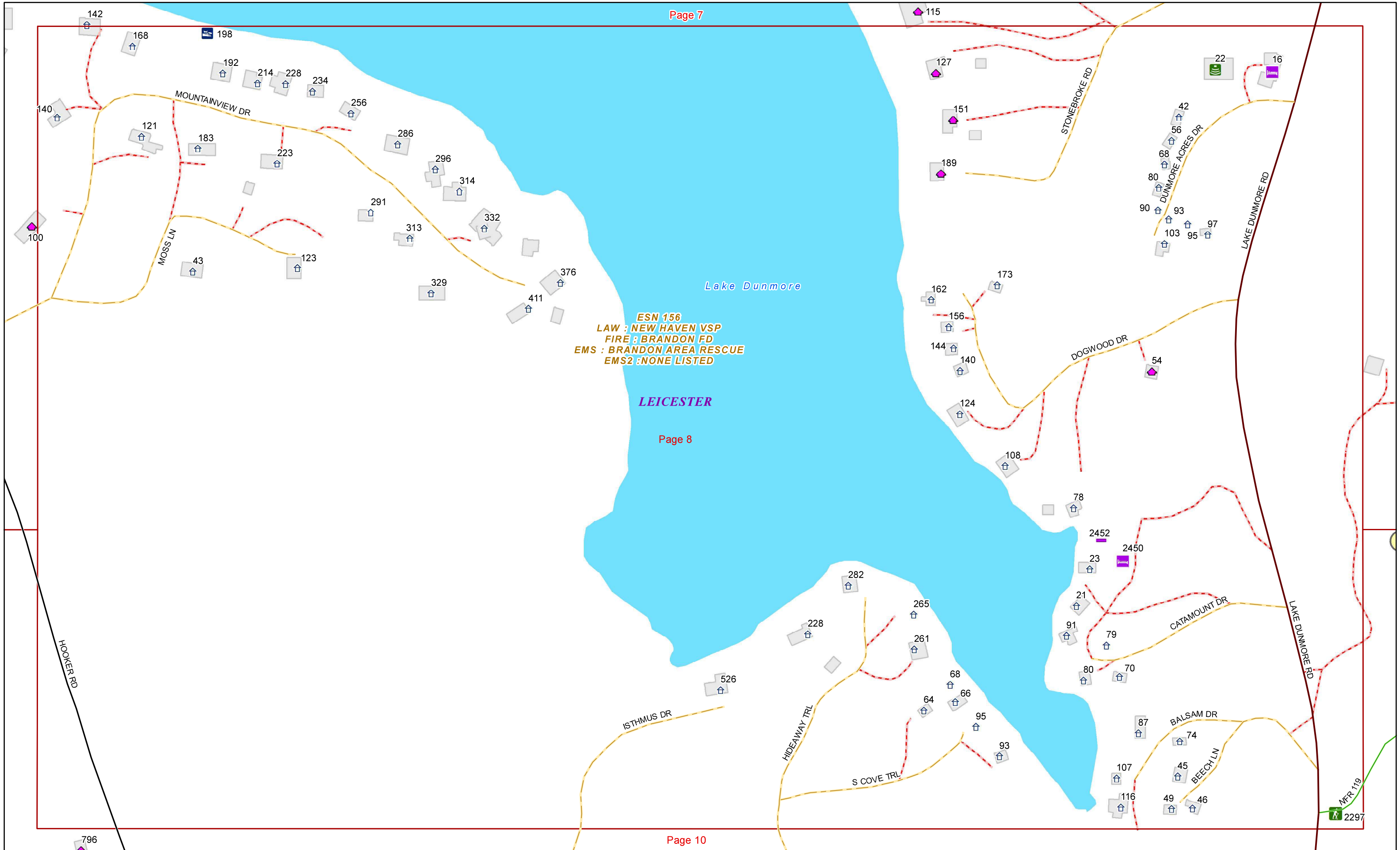


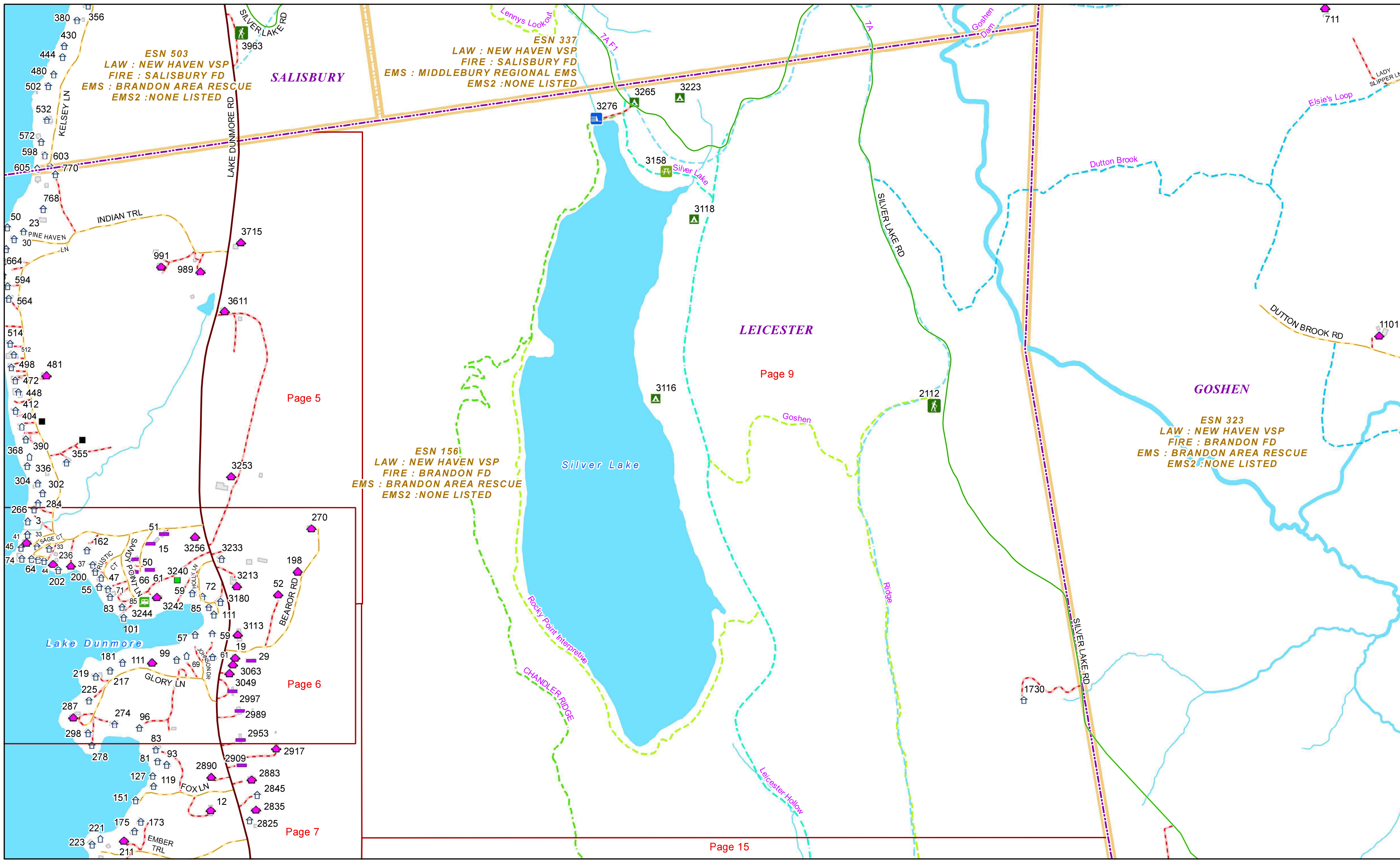


ESN 156
LAW : NEW HAVEN VSP
FIRE : BRANDON FD
EMS : BRANDON AREA RESCUE
EMS2 : NONE LISTED

LEICESTER

Lake Dunmore





ESN 503
LAW : NEW HAVEN VSP
FIRE : SALISBURY FD
EMS : BRANDON AREA RESCUE
EMS2 : NONE LISTED

ESN 337
LAW : NEW HAVEN VSP
FIRE : SALISBURY FD
EMS : MIDDLEBURY REGIONAL EMS
EMS2 : NONE LISTED

ESN 156
LAW : NEW HAVEN VSP
FIRE : BRANDON FD
EMS : BRANDON AREA RESCUE
EMS2 : NONE LISTED

ESN 323
LAW : NEW HAVEN VSP
FIRE : BRANDON FD
EMS : BRANDON AREA RESCUE
EMS2 : NONE LISTED

SALISBURY

LEICESTER

GOSHEN

Page 5

Page 9

Page 6

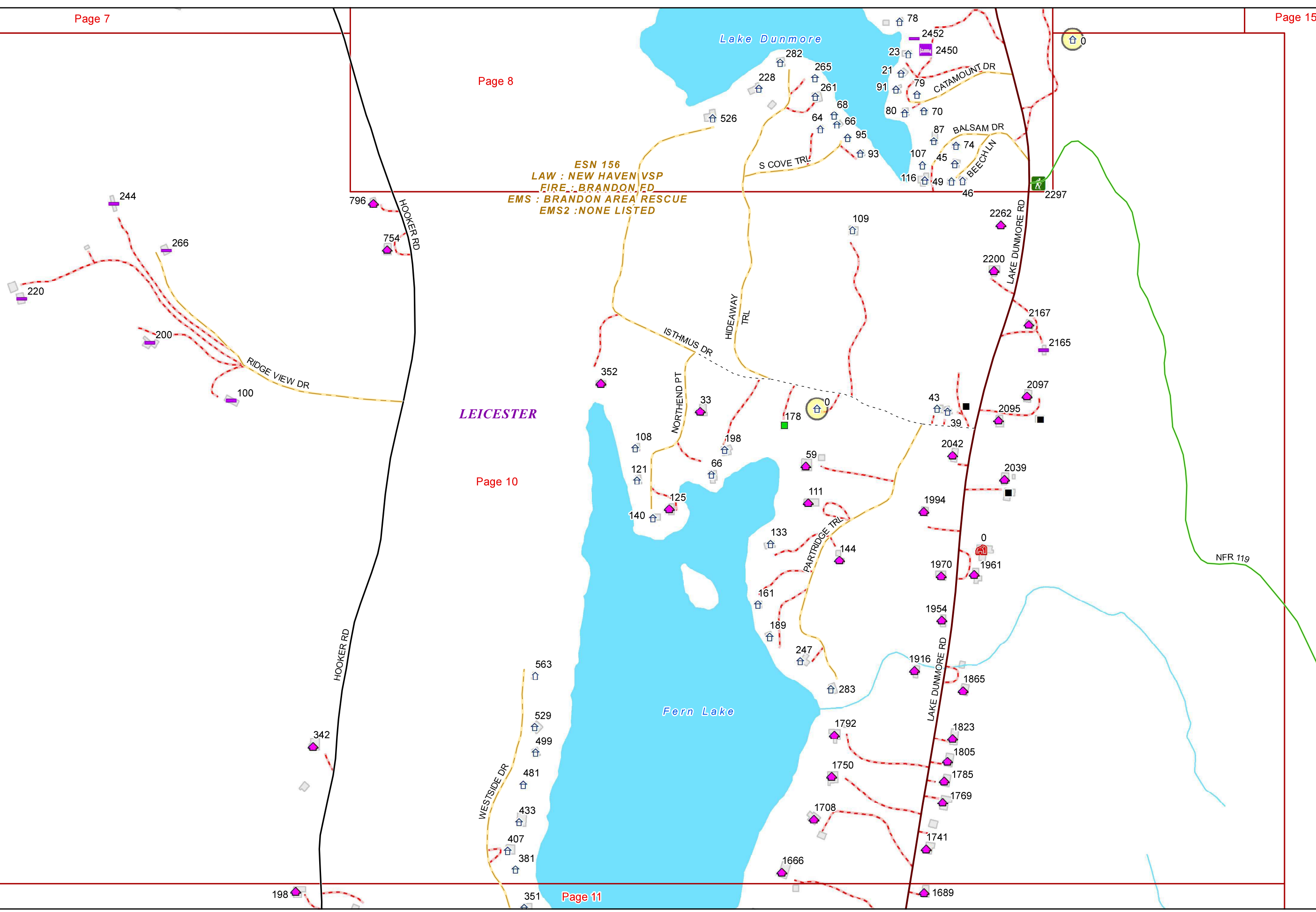
Page 7

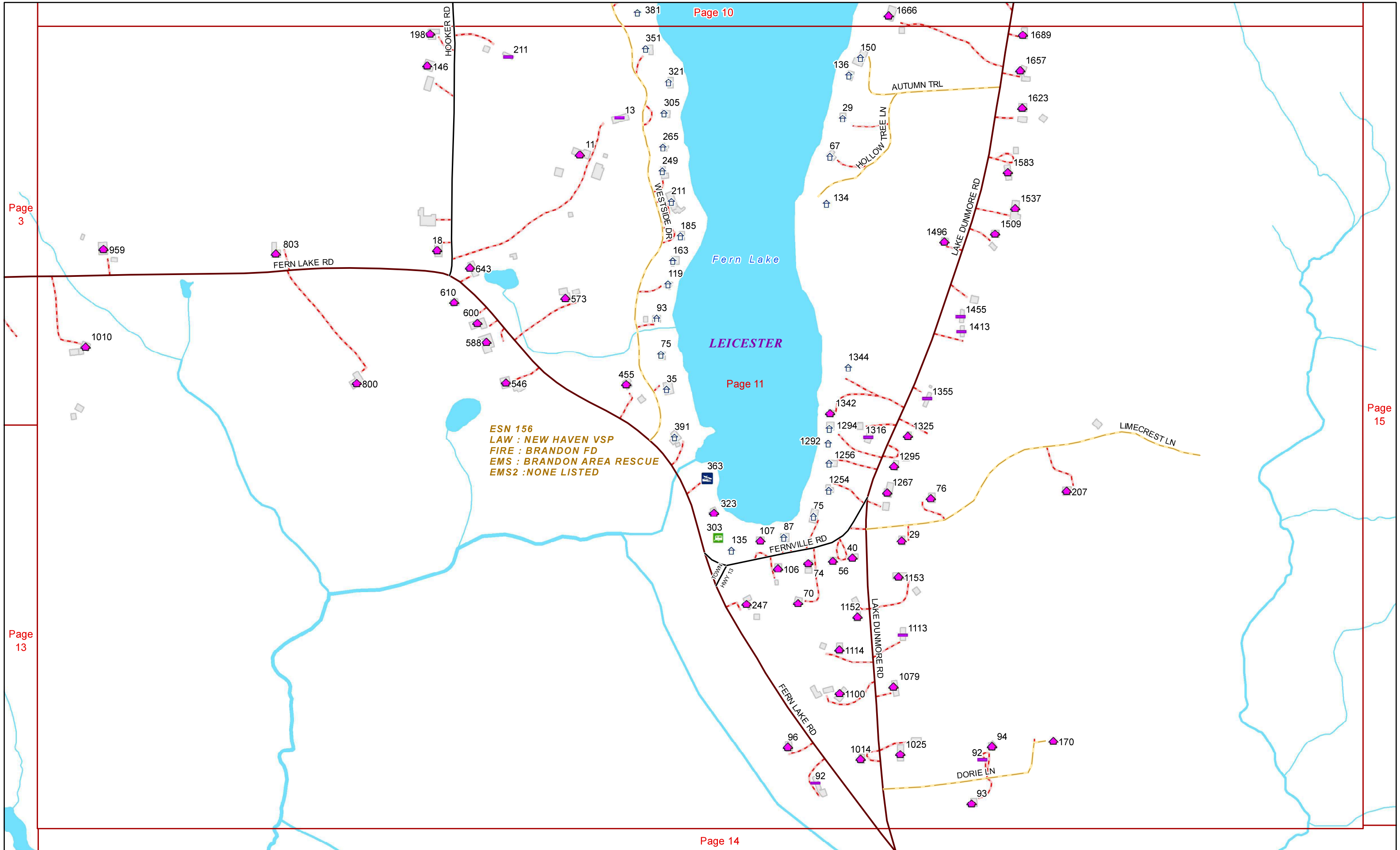
Page 15



ESN 156
LAW : NEW HAVEN VSP
FIRE : BRANDON, FD
EMS : BRANDON AREA RESCUE
EMS2 : NONE LISTED

LEICESTER





Page 3

Page 13

Page 10

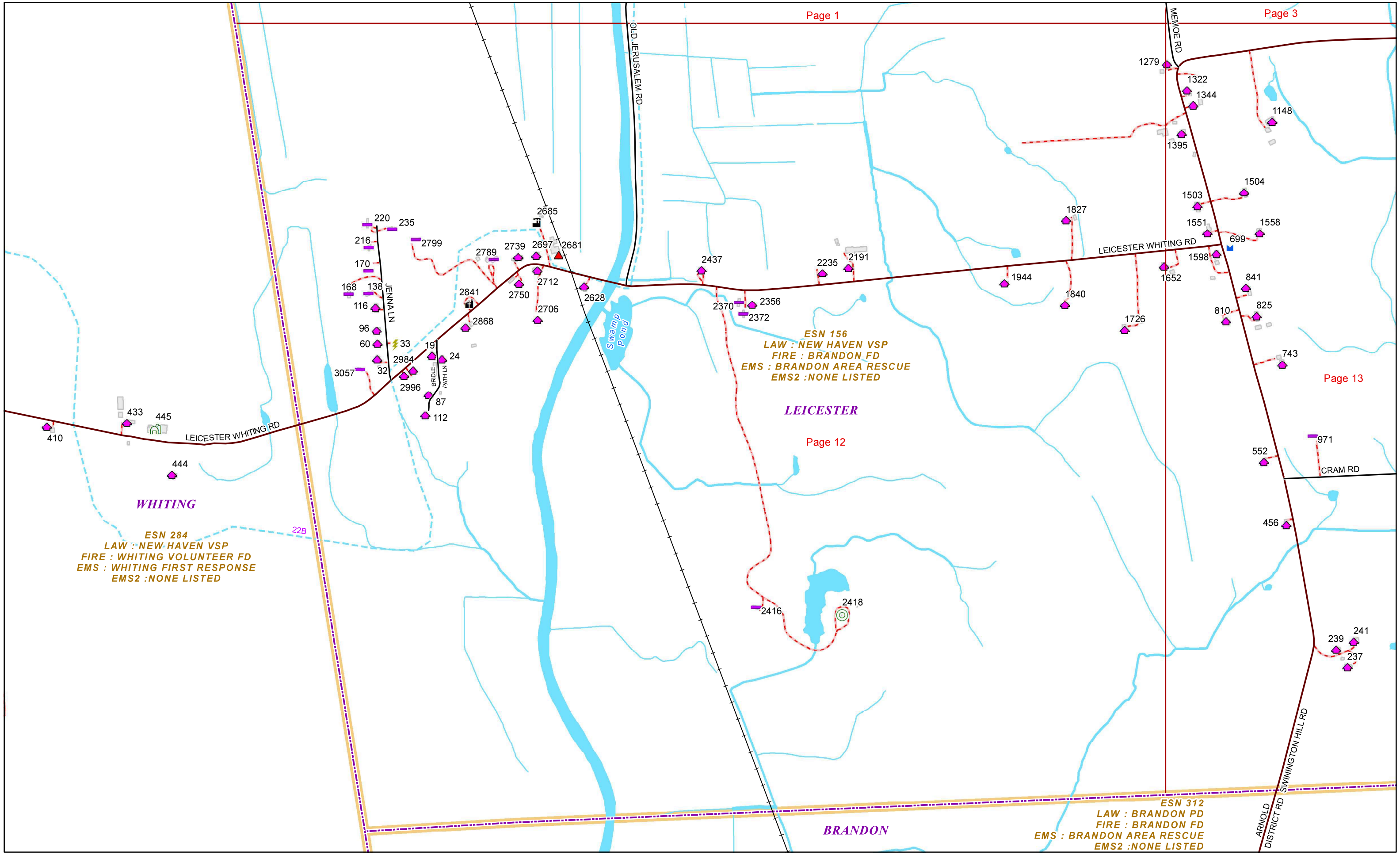
Page 11

Page 14

Page 15

ESN 156
LAW : NEW HAVEN VSP
FIRE : BRANDON FD
EMS : BRANDON AREA RESCUE
EMS2 : NONE LISTED





ESN 284
 LAW : NEW HAVEN VSP
 FIRE : WHITING VOLUNTEER FD
 EMS : WHITING FIRST RESPONSE
 EMS2 : NONE LISTED

ESN 156
 LAW : NEW HAVEN VSP
 FIRE : BRANDON FD
 EMS : BRANDON AREA RESCUE
 EMS2 : NONE LISTED

ESN 312
 LAW : BRANDON PD
 FIRE : BRANDON FD
 EMS : BRANDON AREA RESCUE
 EMS2 : NONE LISTED

WHITING

LEICESTER

BRANDON

Swamp Pond

JENNAL LN

BRIDLE PATH LN

LEICESTER WHITING RD

OLD JERUSALEM RD

MEWOE RD

LEICESTER WHITING RD

CRAM RD

ARNOLD DISTRICT RD SWININGTON HILL RD

22B

410

445

444

220

235

216

170

168

138

116

96

60

33

19

24

3057

32

2984

2996

87

112

2799

2789

2739

2697

2681

2712

2706

2628

2841

2868

2437

2370

2356

2372

2235

2191

1944

1840

1827

1726

1652

1598

1551

1503

1395

1322

1344

1148

1504

1558

699

841

825

810

743

552

971

456

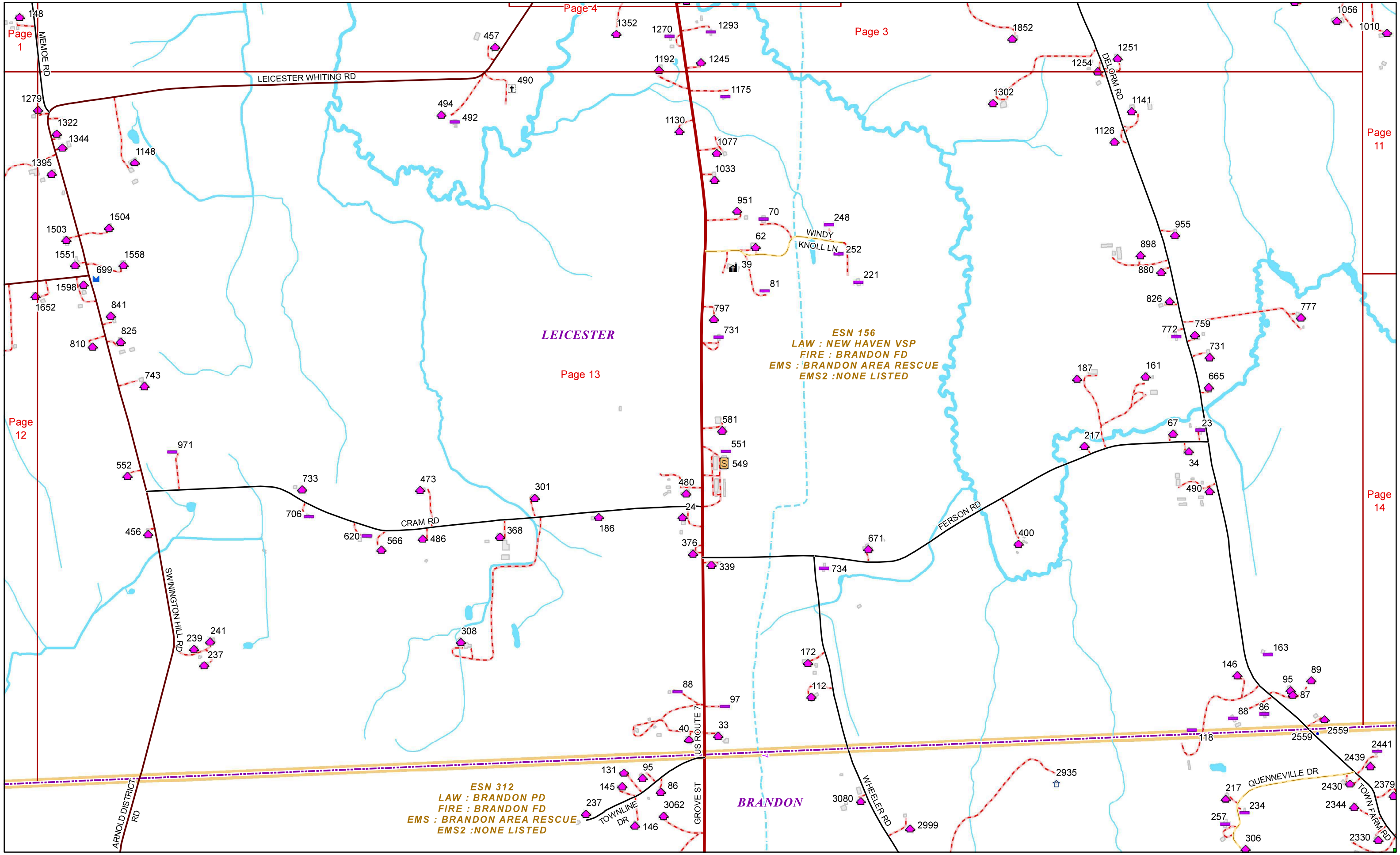
2416

2418

239

241

237

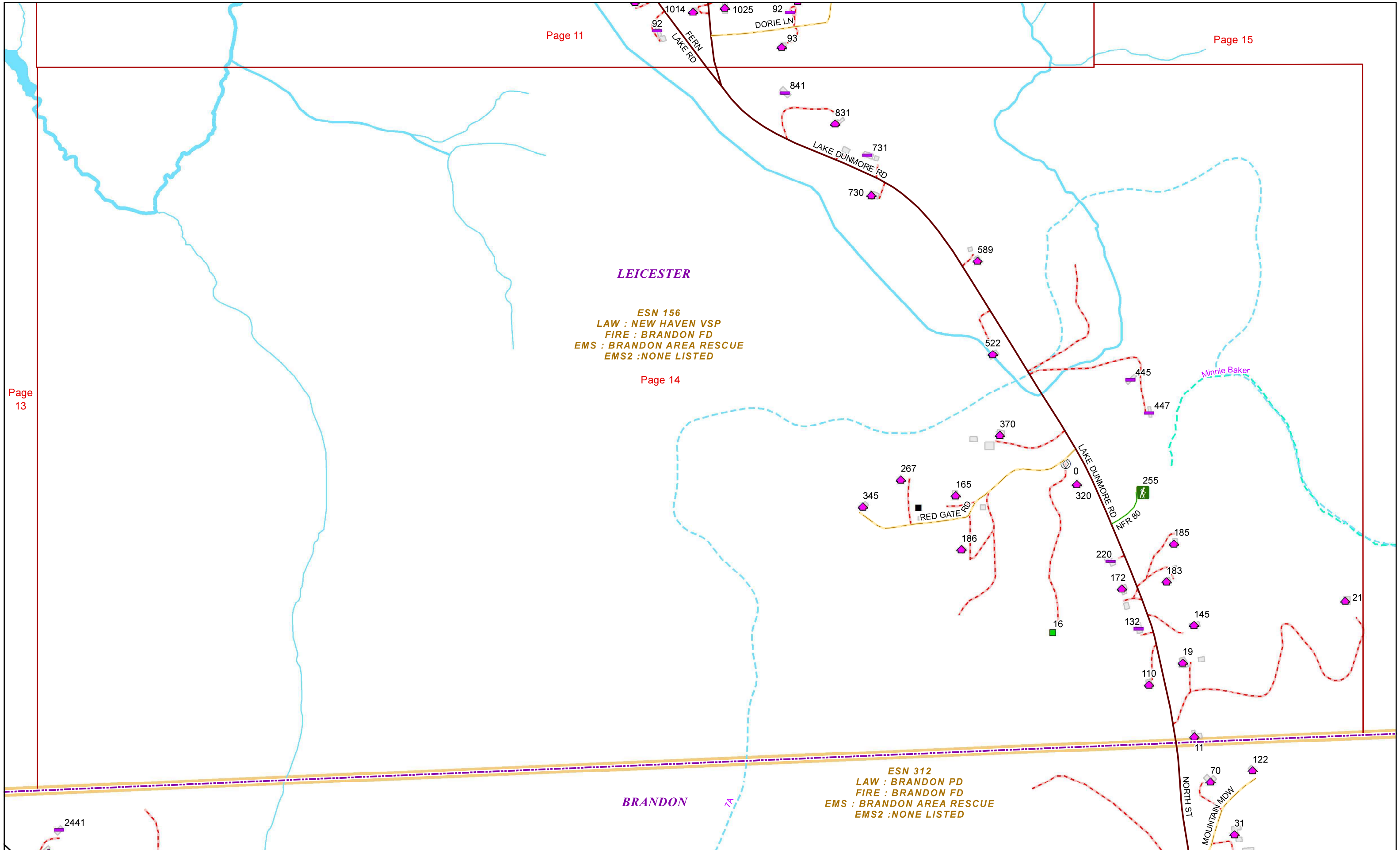


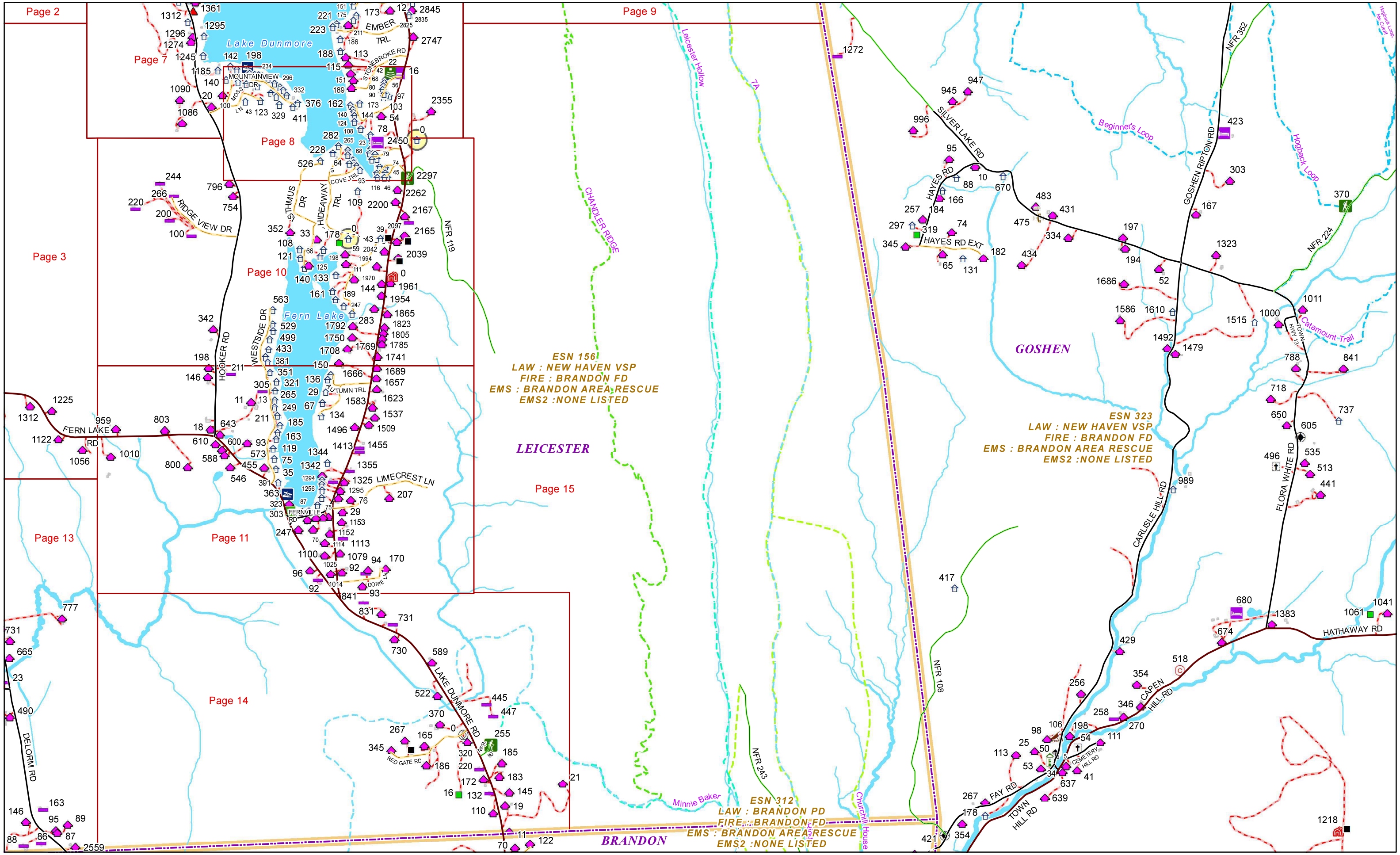
LEICESTER

ESN 156
LAW : NEW HAVEN VSP
FIRE : BRANDON FD
EMS : BRANDON AREA RESCUE
EMS2 : NONE LISTED

BRANDON

ESN 312
LAW : BRANDON PD
FIRE : BRANDON FD
EMS : BRANDON AREA RESCUE
EMS2 : NONE LISTED





Page 2

Page 9

Page 7

Page 8

Page 3

Page 10

Page 13

Page 11

Page 14

Page 15

