


# VERMONT E9-1-1 MapBook

## Lemington

### E9-1-1 MapBook with GIS Data

Use constraints: The 9-1-1 related data layers (Esites, Landmarks, Roads, Driveways, Footprints, Atlas Sheets, ESZ, etc.) were developed and designed for Enhanced 9-1-1 purposes only. The user should understand that the nature of the Enhanced 9-1-1 data layers means they are never complete. **Each municipal government is responsible for maintenance of the E9-1-1 database.** Other data (non-E9-1-1 related) used in the Vermont E9-1-1 MapBook is acquired from the Vermont Center for Geographic Information (VCGI) ([vcgi.vermont.gov](http://vcgi.vermont.gov)) and local Regional Planning Commissions.

### Disclaimer:

This Vermont E9-1-1 MapBook and GIS data is for general reference only. Data layers that appear on the map may or may not be accurate, current or otherwise reliable. The E9-1-1 Board and the State of Vermont make no representations of any kind, including but not limited to the warranties of merchantability or fitness for a particular use, not are any such warranties to be implied with respect to the GIS data and MapBook.

### For Questions/Updates:

Contact VT Enhanced 9-1-1 Board:  
 Phone: 802-828-4911  
 Email: [e911.info@vermont.gov](mailto:e911.info@vermont.gov)  
 Website: [e911.vermont.gov](http://e911.vermont.gov)



























**11/22/2022**



























































# Legend





























**ESITES**




























**SITETYPE**

-  \*\*COMMERCIAL
-  \*\*CULTURAL
-  \*\*EDUCATIONAL
-  \*\*GOVERNMENT
-  \*\*INDUSTRIAL
-  \*\*OTHER COMMERCIAL
-  \*\*PUBLIC GATHERING
-  \*\*UTILITY
-  ABANDONED
-  ACCESS POINT
-  ACCESSORY BARN
-  ACCESSORY BUILDING
-  AIR SUPPORT / MAINTENANCE FACILITY
-  AIR TRAFFIC CONTROL CENTER / COMMAND CENTER
-  AIRPORT TERMINAL
-  AMBULANCE SERVICE
-  AUDITORIUM / CONCERT HALL / THEATER / OPERA HOUSE
-  BANK
-  BOAT RAMP / DOCK
-  BORDER CROSSING
-  BORDER PATROL
-  BREWERY
-  BUS STATION / DISPATCH FACILITY
-  CAMP
-  CAMPGROUND
-  CEMETERY

-  CITY / TOWN HALL
-  COAST GUARD
-  COLLEGE / UNIVERSITY
-  COMMERCIAL CONSTRUCTION SERVICE
-  COMMERCIAL FARM
-  COMMERCIAL GARAGE
-  COMMERCIAL W/RESIDENCE
-  COMMUNICATION BOX
-  COMMUNICATION TOWER
-  COMMUNITY / RECREATION FACILITY
-  CONDOMINIUM
-  COURT HOUSE
-  CUSTOMS SERVICE
-  DAY CARE FACILITY
-  DEVELOPMENT SITE
-  EBS TOWER
-  EMERGENCY PHONE / CALLBOX
-  FAIR / EXHIBITION/ RODEO GROUNDS
-  FERRY TERMINAL / DISPATCH FACILITY
-  FIRE STATION
-  FISH FARM / HATCHERY
-  FITNESS FACILITY
-  FOOD DISTRIBUTION CENTER
-  GAS STATION
-  GATED W/BUILDING
-  GATED W/O BUILDING
-  GOLF COURSE
-  GRAVEL PIT / QUARRY / MINE




















-  GREENHOUSE / NURSERY
-  GROCERY STORE
-  HARBOR / MARINA
-  HAZARDOUS MATERIALS FACILITY
-  HAZARDOUS STORAGE FACILITY
-  HEALTH CLINIC
-  HELIPAD / HELIPORT / HELISPOT
-  HISTORIC SITE / POINT OF INTEREST
-  HOSPITAL / MEDICAL CENTER
-  HOUSE OF WORSHIP
-  HYDROELECTRIC FACILITY
-  ICE ARENA
-  INSTITUTIONAL RESIDENCE / DORM / BARRACKS
-  LANDFILL
-  LAW ENFORCEMENT
-  LIBRARY
-  LODGING B&B / HOTEL / MOTEL / INN
-  LOOKOUT TOWER
-  LUMBER MILL / SAW MILL
-  MANUFACTURING FACILITY
-  MOBILE HOME
-  MORGUE
-  MULTI-FAMILY DWELLING
-  MUSEUM
-  NATIONAL GUARD /
-  NUCLEAR FACILITY
-  NURSING HOME / LONG TERM CARE
-  OFFICE BUILDING

-  OIL / GAS FACILITY
-  OTHER
-  OTHER RESIDENTIAL
-  OUTPATIENT CLINIC
-  PARK AND RIDE / COMMUTER
-  PHARMACY
-  PICNIC AREA
-  POST OFFICE
-  PRISON / CORRECTIONAL FACILITY
-  PRIVATE AND EXPRESS SHIPPING FACILITY
-  PSAP
-  PUBLIC BEACH
-  PUBLIC TELEPHONE
-  PUBLIC WATER SUPPLY INTAKE
-  PUBLIC WATER SUPPLY WELL
-  PUMP STATION
-  RACE TRACK / DRAGSTRIP
-  RAILROAD STATION
-  RESIDENTIAL FARM
-  REST STOP / ROADSIDE PARK
-  RESTAURANT
-  RETAIL FACILITY
-  RV HOOKUP
-  SCHOOL K / 12
-  SEASONAL HOME
-  SHOOTING RANGE
-  SINGLE FAMILY DWELLING
-  SKI AREA / ALPINE





-  SOLAR FACILITY
-  SPORTS ARENA /
-  STATE CAPITOL
-  STATE GARAGE
-  STATE GOVERNMENT FACILITY
-  STATE PARK
-  STORAGE UNITS
-  SUBSTATION
-  SUGARHOUSE
-  TEMPORARY STRUCTURE
-  TOWN GARAGE
-  TOWN OFFICE
-  TRAILHEAD
-  TRANSFER STATION
-  UNKNOWN
-  US FOREST FACILITY
-  US GOVERNMENT FACILITY
-  UTILITY POLE W/PHONE
-  VETERINARY HOSPITAL / CLINIC
-  VISITOR / INFORMATION CENTER
-  WAREHOUSE
-  WASTE / BIOMASS FACILITY
-  WASTEWATER TREATMENT PLANT
-  WATER TANK
-  WATER TOWER
-  WIND FACILITY / WIND TOWER
-  YOUTH CAMP

# Legend

## Roads

-  Interstate Highway
-  US Highway
-  State Highway
-  Town Highway Class 1
-  Town Highway Class 2
-  Town Highway Class 3
-  Town Highway Class 4
-  Private
-  Driveway
-  Discontinued Road
-  Legal Trail
-  Ferry
-  Military - no public access
-  National Forest Highway
-  State Forest Highway
-  Proposed
-  Rivers
-  Driveways
-  Railroad

## Hydrants

-  Drafting Site
-  Dry Hydrant
-  Municipal Hydrant
-  Pressurized Hydrant

## Townline





## Emergency Service Zones



## FootPrints

-  Airport
-  Solar Field
-  Alpine Trail Easiest
-  Alpine Trail Intermediate
-  Alpine Trail Advanced
-  Alpine Trail Expert
-  Alpine Glade Marked
-  Alpine Glade Not Marked
-  Building
-  Farm
-  Golf Course
-  Quarry
-  Park
-  Shopping Center
-  Stadium/Arena
-  Other

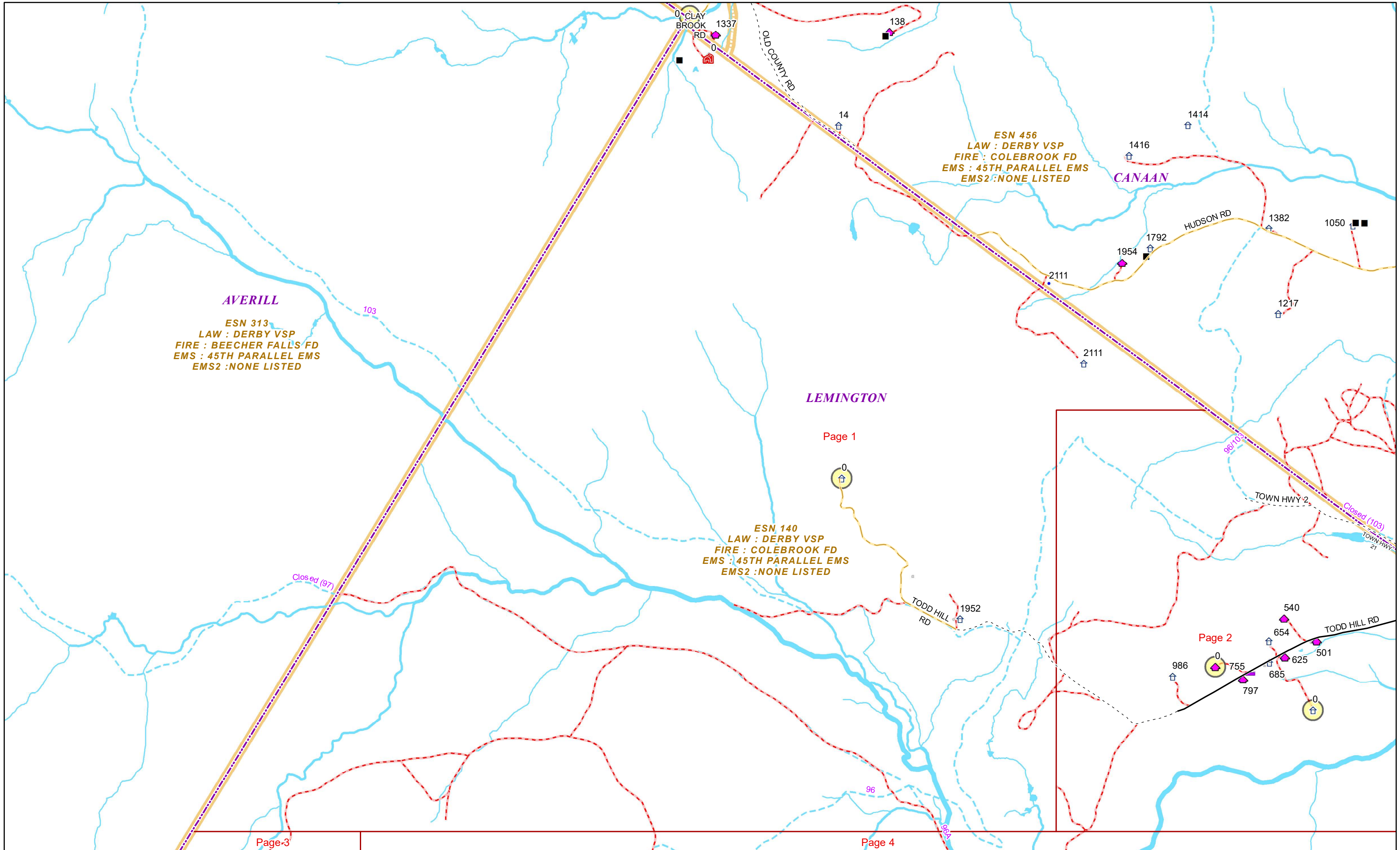
## Addressing Error

-  Orange - Duplicated Addressed Building
-  Yellow - Unnumbered Building

	Community	Low	High	Pages
<b>-- C --</b>				
CORR RD	LEMINGTON	1	634	4,7
COVELL RD	LEMINGTON	1	134	5
<b>-- F --</b>				
FIRE TOWER LN	LEMINGTON	1	636	5
FRIZZELL RD	LEMINGTON	1	426	6
FRIZZELL RD	LEMINGTON	427	658	4,6
<b>-- G --</b>				
GRAVES LN	LEMINGTON	1	280	6
<b>-- H --</b>				
HUDSON RD	CANAAN	1	252	01
<b>-- L --</b>				
LEGAL TRAIL 1	LEMINGTON	1	125	14,7
LEWIS LN	LEMINGTON	1	344	2
LYMAN RD	LEMINGTON	1	96	8
<b>-- M --</b>				
MILL RD	LEMINGTON	1	500	7
MILL RD	LEMINGTON	501	1034	4,7
<b>-- N --</b>				
NEEDS NAME 650182	LEMINGTON	1	18	5
<b>-- O --</b>				
OLD COUNTY RD	CANAAN	1	803	1
<b>-- S --</b>				
SIMS HILL RD	LEMINGTON	1	1038	7

	Community	Low	High	Pages
SIMS HILL RD	LEMINGTON	1039	1844	6,7
SIMS HILL RD	LEMINGTON	1845	3278	6
<b>-- T --</b>				
TODD HILL RD	CANAAN	1497	1534	2
TODD HILL RD	LEMINGTON	1	1046	2
TODD HILL RD	LEMINGTON	1047	1938	1,2
TODD HILL RD	LEMINGTON	1939	2712	1
TOWN HWY 2	LEMINGTON	221	657	2
TOWN HWY 21	CANAAN	1	220	2
TOWN HWY 3	LEMINGTON	1	18	7
TOWN HWY 4	LEMINGTON	1	62	6
TOWN HWY 5	LEMINGTON	1	208	4
<b>-- V --</b>				
VT ROUTE 102	BLOOMFIELD	6097	6906	8
VT ROUTE 102	CANAAN	1	1397	5
VT ROUTE 102	LEMINGTON	1	1878	8
VT ROUTE 102	LEMINGTON	1879	2145	7,8
VT ROUTE 102	LEMINGTON	2146	2481	7
VT ROUTE 102	LEMINGTON	2482	6154	2,5,7
VT ROUTE 102	LEMINGTON	6252	7123	5
<b>-- W --</b>				
WALLACE RD	LEMINGTON	1	884	4,6

	Community	Low	High	Pages
--	-----------	-----	------	-------

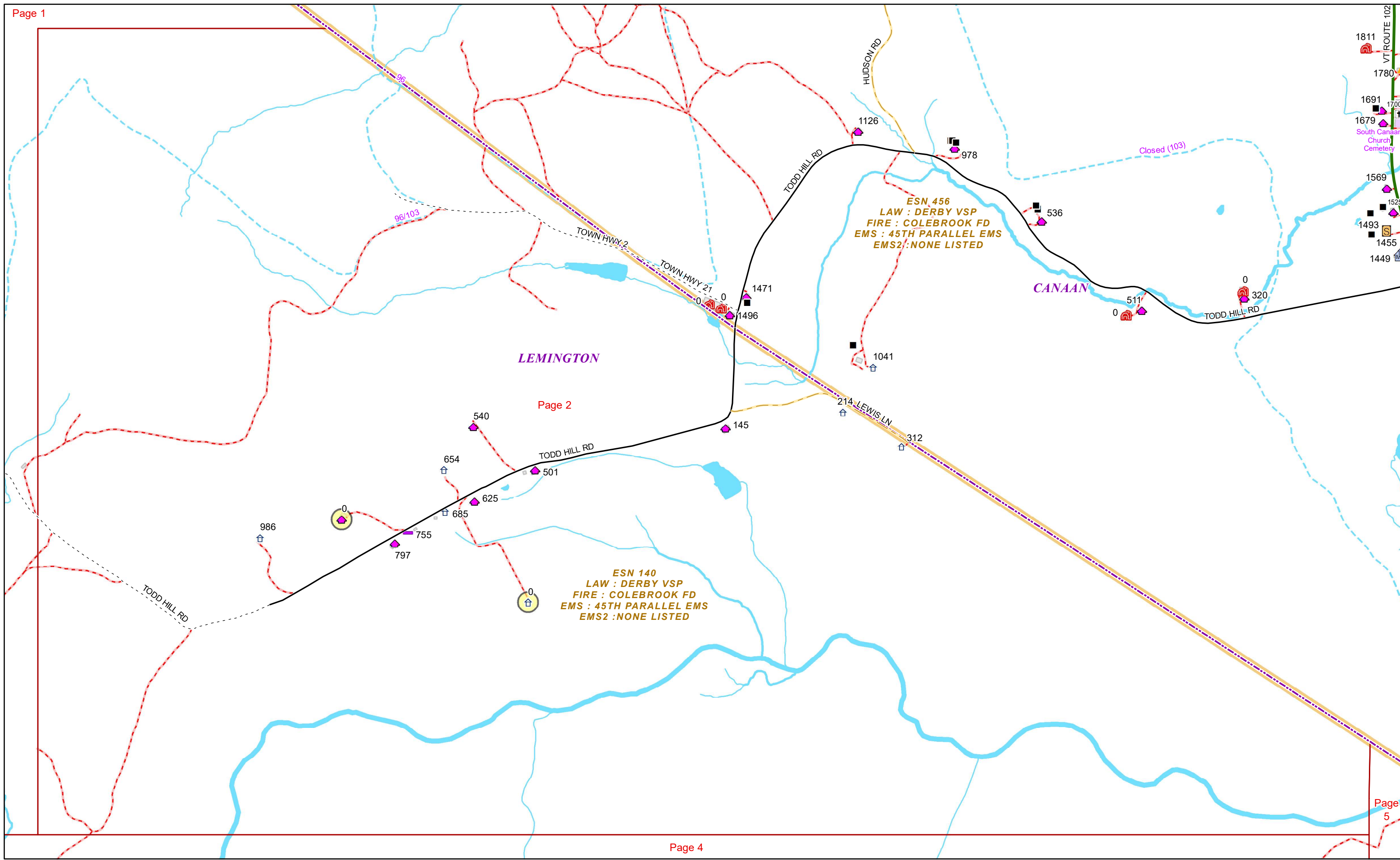


**AVERILL**  
ESN 313  
LAW : DERBY VSP  
FIRE : BEECHER FALLS FD  
EMS : 45TH PARALLEL EMS  
EMS2 : NONE LISTED

**LEMINGTON**  
ESN 140  
LAW : DERBY VSP  
FIRE : COLEBROOK FD  
EMS : 45TH PARALLEL EMS  
EMS2 : NONE LISTED

**CANAAN**  
ESN 456  
LAW : DERBY VSP  
FIRE : COLEBROOK FD  
EMS : 45TH PARALLEL EMS  
EMS2 : NONE LISTED





ESN 313  
LAW : DERBY VSP  
FIRE : BEECHER FALLS FD  
EMS : 45TH PARALLEL EMS  
EMS2 : NONE LISTED

**AVERILL**

**LEMINGTON**

Page 3

ESN 140  
LAW : DERBY VSP  
FIRE : COLEBROOK FD  
EMS : 45TH PARALLEL EMS  
EMS2 : NONE LISTED

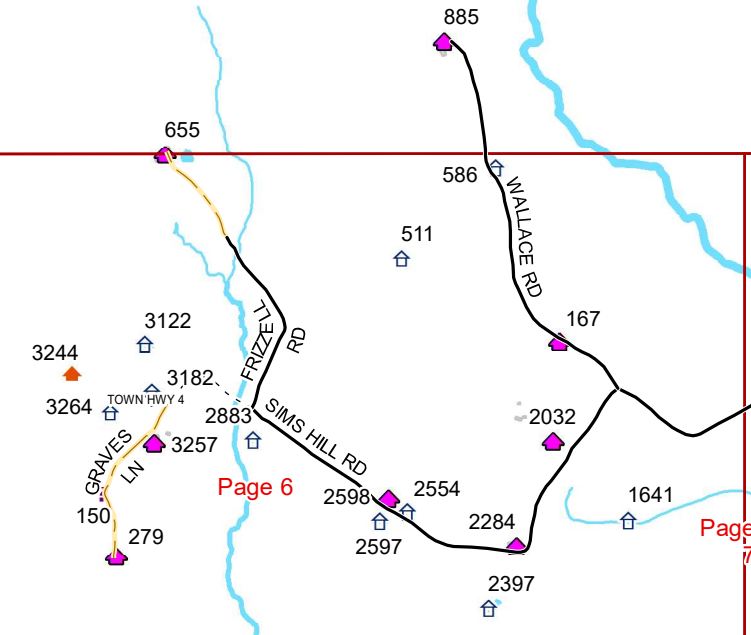
Page 4

ESN 316  
LAW : DERBY VSP  
FIRE : BRIGHTON FD  
EMS : 45TH PARALLEL EMS  
EMS2 : NONE LISTED

**LEWIS**

**BLOOMFIELD**

ESN 151  
LAW : DERBY VSP  
FIRE : COLEBROOK FD  
EMS : GROVETON AMB  
EMS2 : NONE LISTED



Page 6

Page 7



465

96

96A

499

**LEMINGTON**

**ESN 140**  
**LAW : DERBY VSP**  
**FIRE : COLEBROOK FD**  
**EMS : 45TH PARALLEL EMS**  
**EMS2 : NONE LISTED**

497

**ESN 801**  
**LAW : OUT-STATE AGENCY**  
**FIRE : OUT-STATE AGENCY**  
**EMS : OUT-STATE AGENCY**  
**EMS2 : NONE LISTED**

**COOS COUNTY, NH**

TOWN HWY 5 1032

928

885

WALLACE RD

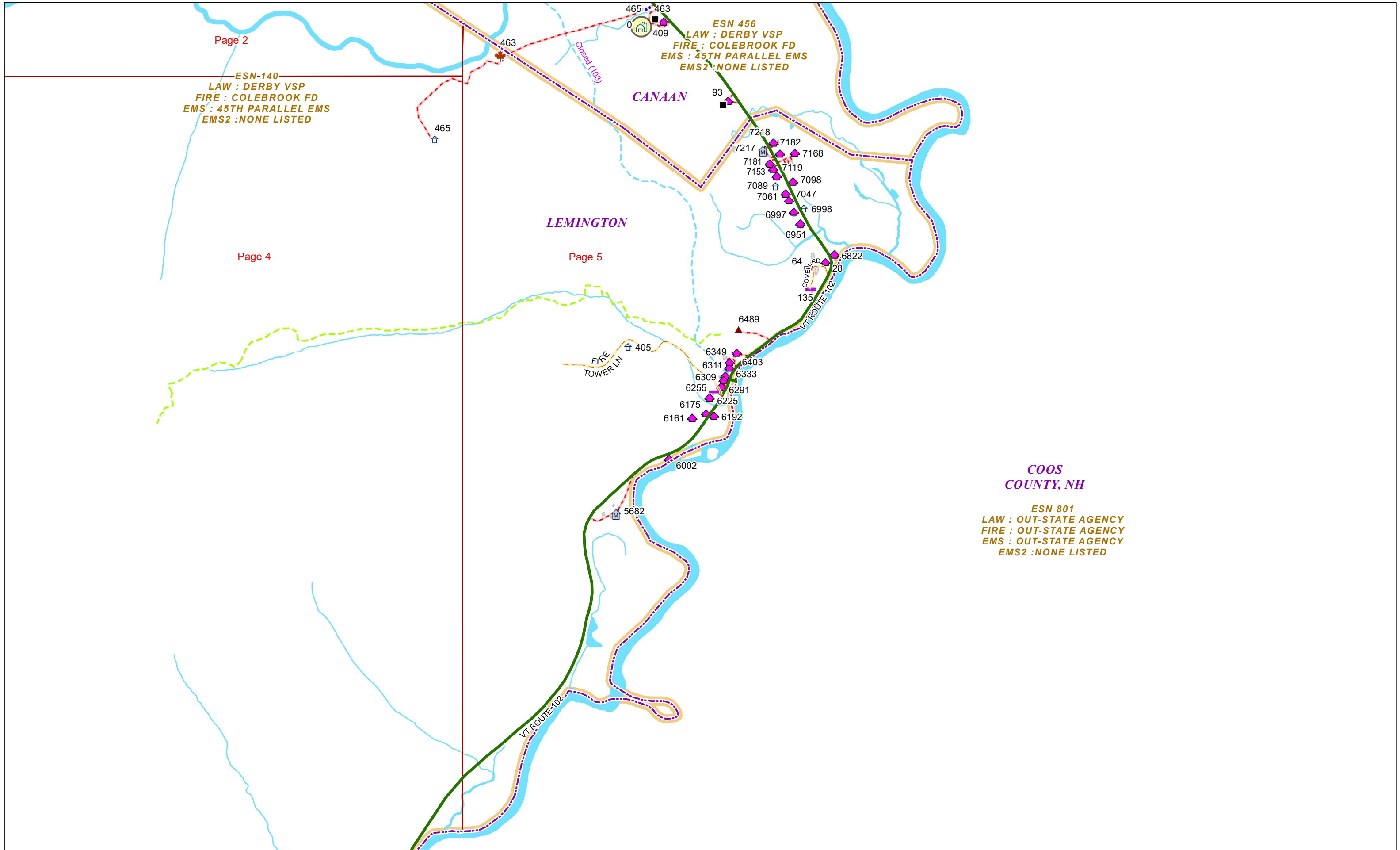
586

655

FRIZZELL RD







ESN-140  
LAW : DERBY VSP  
FIRE : COLEBROOK FD  
EMS : 45TH PARALLEL EMS  
EMS2 : NONE LISTED

ESN 456  
LAW : DERBY VSP  
FIRE : COLEBROOK FD  
EMS : 45TH PARALLEL EMS  
EMS2 : NONE LISTED

COOS  
COUNTY, NH

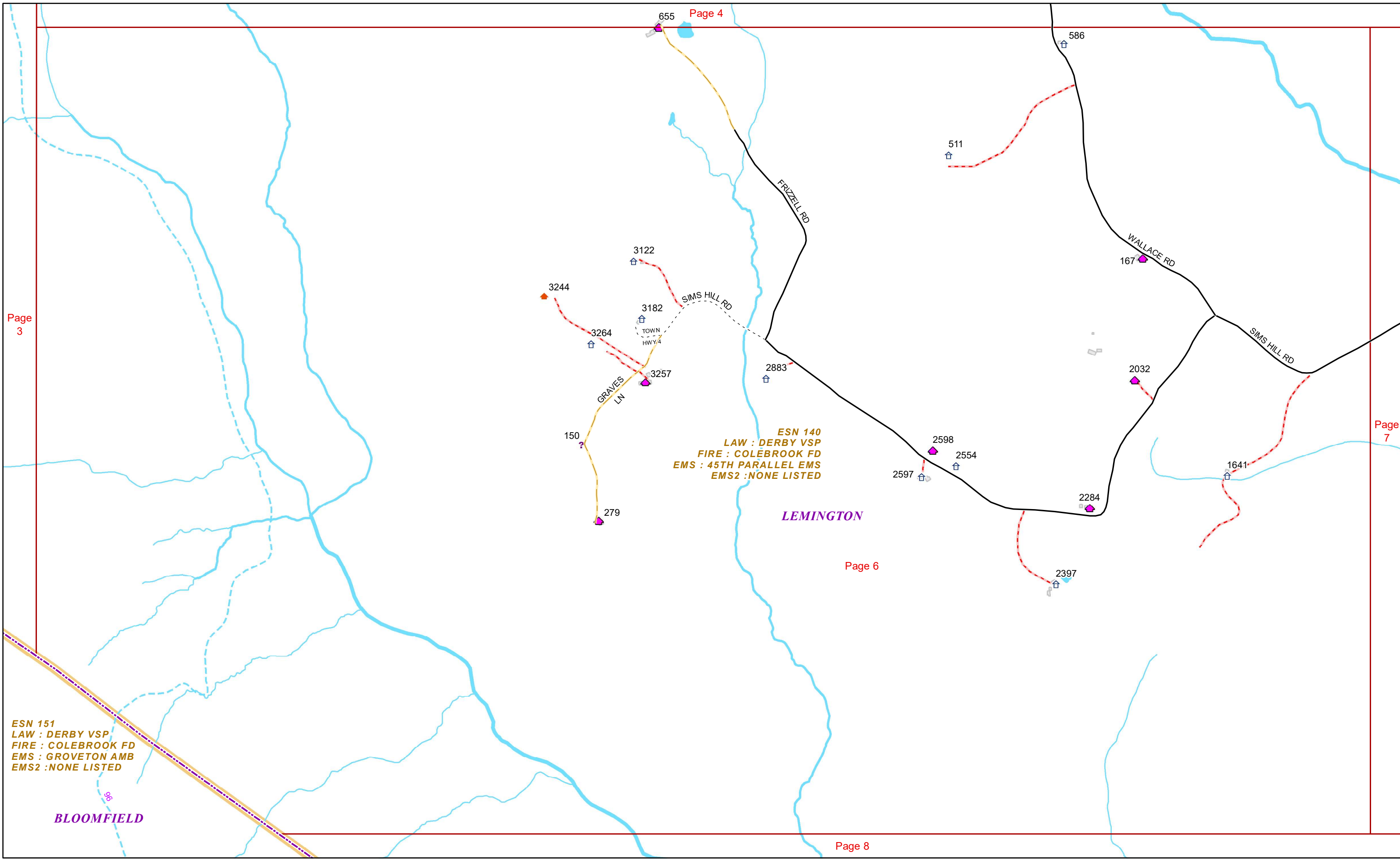
ESN 801  
LAW : OUT-STATE AGENCY  
FIRE : OUT-STATE AGENCY  
EMS : OUT-STATE AGENCY  
EMS2 : NONE LISTED

Page 2

Page 4

Page 5





Page 3

Page 4

Page 7

Page 6

Page 8

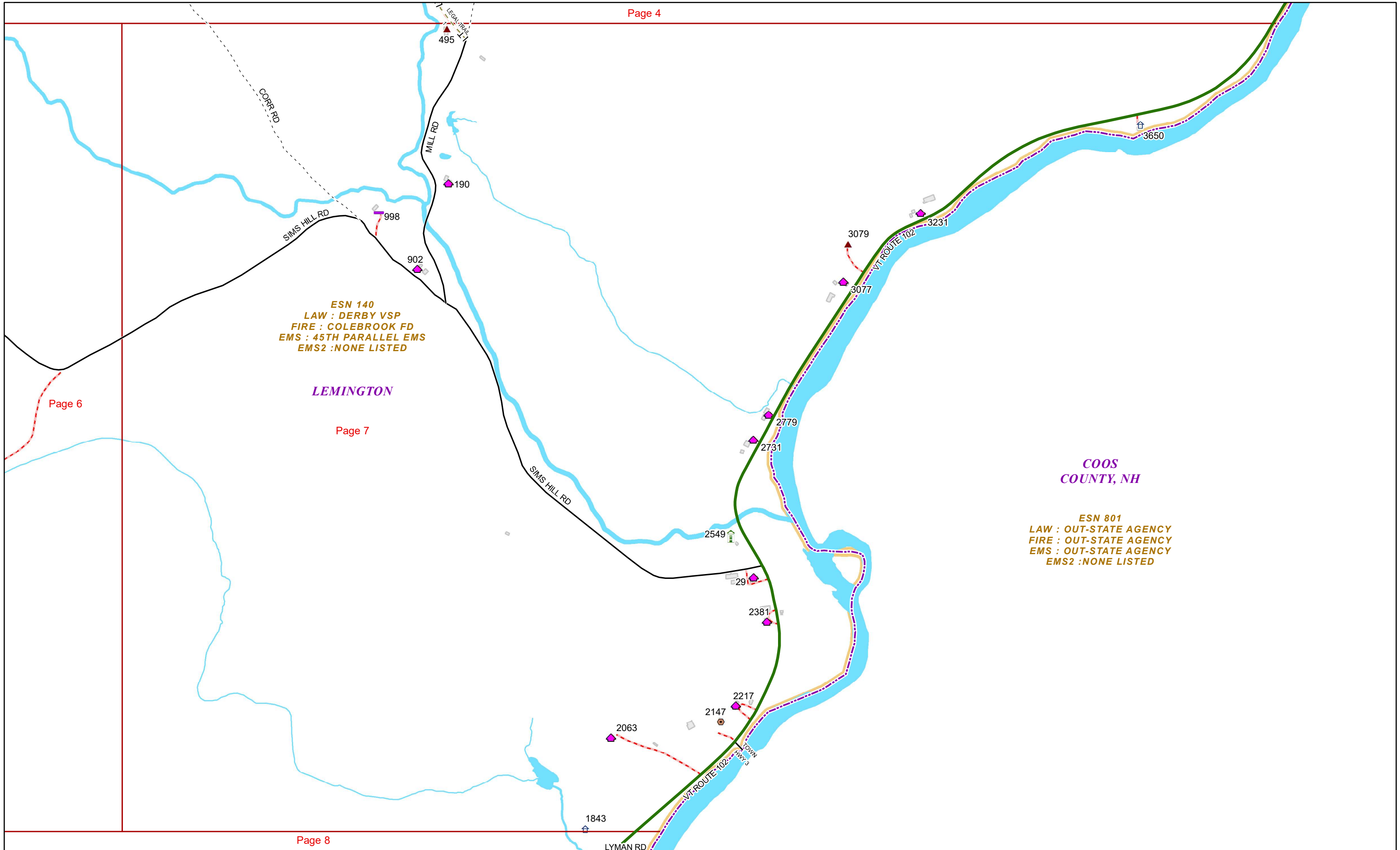
ESN 151  
LAW : DERBY VSP  
FIRE : COLEBROOK FD  
EMS : GROVETON AMB  
EMS2 : NONE LISTED

ESN 140  
LAW : DERBY VSP  
FIRE : COLEBROOK FD  
EMS : 45TH PARALLEL EMS  
EMS2 : NONE LISTED

LEMINGTON

BLOOMFIELD





**LEMINGTON**

Page 8

**ESN 140**  
LAW : DERBY VSP  
FIRE : COLEBROOK FD  
EMS : 45TH PARALLEL EMS  
EMS2 : NONE LISTED

**ESN 151**  
LAW : DERBY VSP  
FIRE : COLEBROOK FD  
EMS : GROVETON AMB  
EMS2 : NONE LISTED

**BLOOMFIELD**

**COOS COUNTY, NH**

**ESN 801**  
LAW : OUT-STATE AGENCY  
FIRE : OUT-STATE AGENCY  
EMS : OUT-STATE AGENCY  
EMS2 : NONE LISTED

250  
RED CEDAR TRV  
CRANK RD

511  
722  
502

6585  
6695  
6631  
6521

281

575  
384

1731  
1709

1425

1264

1843

VT ROUTE 102

LYMAN RD

