

VERMONT E9-1-1 MapBook

Lewis

E9-1-1 MapBook with GIS Data

Use constraints: The 9-1-1 related data layers (Esites, Landmarks, Roads, Driveways, Footprints, Atlas Sheets, ESZ, etc.) were developed and designed for Enhanced 9-1-1 purposes only. The user should understand that the nature of the Enhanced 9-1-1 data layers means they are never complete. **Each municipal government is responsible for maintenance of the E9-1-1 database.** Other data (non-E9-1-1 related) used in the Vermont E9-1-1 MapBook is acquired from the Vermont Center for Geographic Information (VCGI) (vcgi.vermont.gov) and local Regional Planning Commissions.

Disclaimer:

This Vermont E9-1-1 MapBook and GIS data is for general reference only. Data layers that appear on the map may or may not be accurate, current or otherwise reliable. The E9-1-1 Board and the State of Vermont make no representations of any kind, including but not limited to the warranties of merchantability or fitness for a particular use, not are any such warranties to be implied with respect to the GIS data and MapBook.

For Questions/Updates:

Contact VT Enhanced 9-1-1 Board:
Phone: 802-828-4911
Email: e911.info@vermont.gov
Website: e911.vermont.gov



























11/22/2022



























































Legend





























ESITES




























SITETYPE

-  **COMMERCIAL
-  **CULTURAL
-  **EDUCATIONAL
-  **GOVERNMENT
-  **INDUSTRIAL
-  **OTHER COMMERCIAL
-  **PUBLIC GATHERING
-  **UTILITY
-  ABANDONED
-  ACCESS POINT
-  ACCESSORY BARN
-  ACCESSORY BUILDING
-  AIR SUPPORT / MAINTENANCE FACILITY
-  AIR TRAFFIC CONTROL CENTER / COMMAND CENTER
-  AIRPORT TERMINAL
-  AMBULANCE SERVICE
-  AUDITORIUM / CONCERT HALL / THEATER / OPERA HOUSE
-  BANK
-  BOAT RAMP / DOCK
-  BORDER CROSSING
-  BORDER PATROL
-  BREWERY
-  BUS STATION / DISPATCH FACILITY
-  CAMP
-  CAMPGROUND
-  CEMETERY

-  CITY / TOWN HALL
-  COAST GUARD
-  COLLEGE / UNIVERSITY
-  COMMERCIAL CONSTRUCTION SERVICE
-  COMMERCIAL FARM
-  COMMERCIAL GARAGE
-  COMMERCIAL W/RESIDENCE
-  COMMUNICATION BOX
-  COMMUNICATION TOWER
-  COMMUNITY / RECREATION FACILITY
-  CONDOMINIUM
-  COURT HOUSE
-  CUSTOMS SERVICE
-  DAY CARE FACILITY
-  DEVELOPMENT SITE
-  EBS TOWER
-  EMERGENCY PHONE / CALLBOX
-  FAIR / EXHIBITION/ RODEO GROUNDS
-  FERRY TERMINAL / DISPATCH FACILITY
-  FIRE STATION
-  FISH FARM / HATCHERY
-  FITNESS FACILITY
-  FOOD DISTRIBUTION CENTER
-  GAS STATION
-  GATED W/BUILDING
-  GATED W/O BUILDING
-  GOLF COURSE
-  GRAVEL PIT / QUARRY / MINE




















-  GREENHOUSE / NURSERY
-  GROCERY STORE
-  HARBOR / MARINA
-  HAZARDOUS MATERIALS FACILITY
-  HAZARDOUS STORAGE FACILITY
-  HEALTH CLINIC
-  HELIPAD / HELIPORT / HELISPOT
-  HISTORIC SITE / POINT OF INTEREST
-  HOSPITAL / MEDICAL CENTER
-  HOUSE OF WORSHIP
-  HYDROELECTRIC FACILITY
-  ICE ARENA
-  INSTITUTIONAL RESIDENCE / DORM / BARRACKS
-  LANDFILL
-  LAW ENFORCEMENT
-  LIBRARY
-  LODGING B&B / HOTEL / MOTEL / INN
-  LOOKOUT TOWER
-  LUMBER MILL / SAW MILL
-  MANUFACTURING FACILITY
-  MOBILE HOME
-  MORGUE
-  MULTI-FAMILY DWELLING
-  MUSEUM
-  NATIONAL GUARD /
-  NUCLEAR FACILITY
-  NURSING HOME / LONG TERM CARE
-  OFFICE BUILDING

-  OIL / GAS FACILITY
-  OTHER
-  OTHER RESIDENTIAL
-  OUTPATIENT CLINIC
-  PARK AND RIDE / COMMUTER
-  PHARMACY
-  PICNIC AREA
-  POST OFFICE
-  PRISON / CORRECTIONAL FACILITY
-  PRIVATE AND EXPRESS SHIPPING FACILITY
-  PSAP
-  PUBLIC BEACH
-  PUBLIC TELEPHONE
-  PUBLIC WATER SUPPLY INTAKE
-  PUBLIC WATER SUPPLY WELL
-  PUMP STATION
-  RACE TRACK / DRAGSTRIP
-  RAILROAD STATION
-  RESIDENTIAL FARM
-  REST STOP / ROADSIDE PARK
-  RESTAURANT
-  RETAIL FACILITY
-  RV HOOKUP
-  SCHOOL K / 12
-  SEASONAL HOME
-  SHOOTING RANGE
-  SINGLE FAMILY DWELLING
-  SKI AREA / ALPINE





-  SOLAR FACILITY
-  SPORTS ARENA /
-  STATE CAPITOL
-  STATE GARAGE
-  STATE GOVERNMENT FACILITY
-  STATE PARK
-  STORAGE UNITS
-  SUBSTATION
-  SUGARHOUSE
-  TEMPORARY STRUCTURE
-  TOWN GARAGE
-  TOWN OFFICE
-  TRAILHEAD
-  TRANSFER STATION
-  UNKNOWN
-  US FOREST FACILITY
-  US GOVERNMENT FACILITY
-  UTILITY POLE W/PHONE
-  VETERINARY HOSPITAL / CLINIC
-  VISITOR / INFORMATION CENTER
-  WAREHOUSE
-  WASTE / BIOMASS FACILITY
-  WASTEWATER TREATMENT PLANT
-  WATER TANK
-  WATER TOWER
-  WIND FACILITY / WIND TOWER
-  YOUTH CAMP

Legend

Roads

-  Interstate Highway
-  US Highway
-  State Highway
-  Town Highway Class 1
-  Town Highway Class 2
-  Town Highway Class 3
-  Town Highway Class 4
-  Private
-  Driveway
-  Discontinued Road
-  Legal Trail
-  Ferry
-  Military - no public access
-  National Forest Highway
-  State Forest Highway
-  Proposed
-  Rivers
-  Driveways
-  Railroad

Hydrants

-  Drafting Site
-  Dry Hydrant
-  Municipal Hydrant
-  Pressurized Hydrant

Townline





Emergency Service Zones



FootPrints

-  Airport
-  Solar Field
-  Alpine Trail Easiest
-  Alpine Trail Intermediate
-  Alpine Trail Advanced
-  Alpine Trail Expert
-  Alpine Glade Marked
-  Alpine Glade Not Marked
-  Building
-  Farm
-  Golf Course
-  Quarry
-  Park
-  Shopping Center
-  Stadium/Arena
-  Other

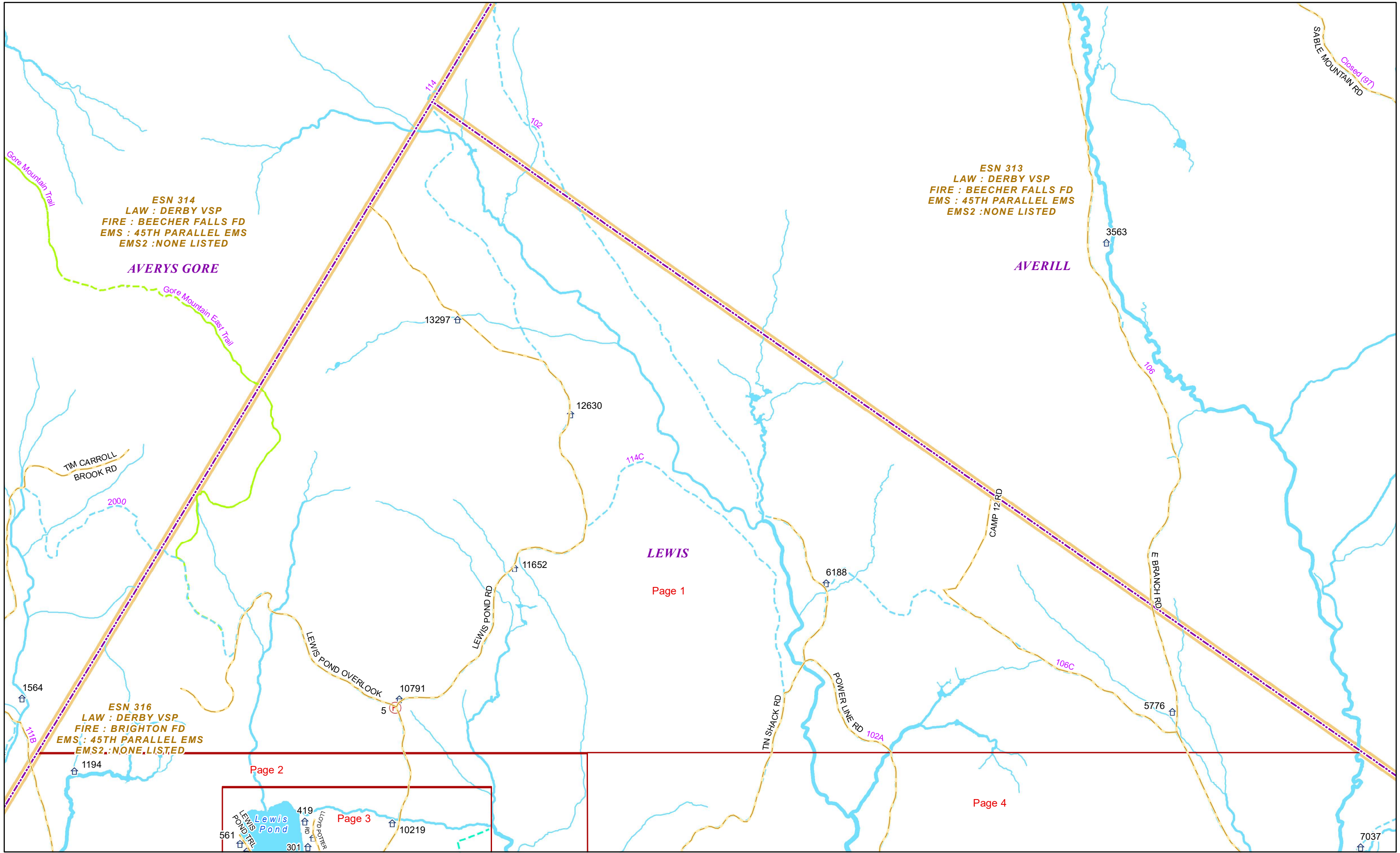
Addressing Error

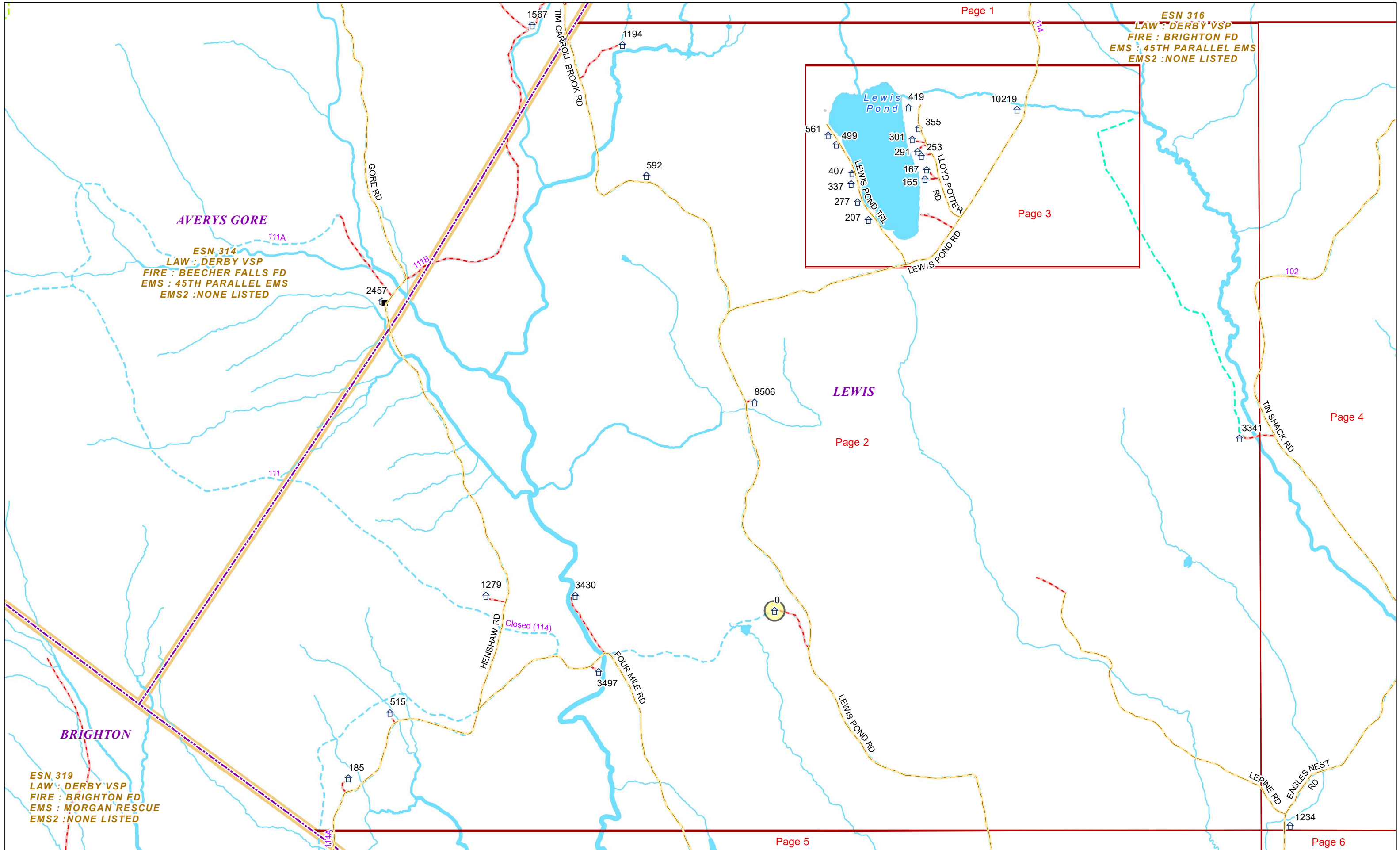
-  Orange - Duplicated Addressed Building
-  Yellow - Unnumbered Building

	Community	Low	High	Pages
-- B --				
BROUILLARD BRK RD	LEWIS	1	670	4
-- C --				
CAMP 12 RD	LEWIS	1	11711	1
CANAL RD	LEWIS	1	2568	6
-- E --				
E BRANCH RD	AVERILL	1226	5285	1
E BRANCH RD	BLOOMFIELD	4975	5974	4
E BRANCH RD	LEWIS	5286	5858	1
E BRANCH RD	LEWIS	58597397	1,4	
E BRANCH RD	LEWIS	7398	8863	4
EAGLES NEST RD	LEWIS	1	1106	5,6
EAGLES NEST RD	LEWIS	1107	1268	4,6
EAGLES NEST RD	LEWIS	1269	2128	4
-- F --				
FOUR MILE RD	LEWIS	1	398	2,5
-- H --				
HENSHAW RD	BRIGHTON	3637	3874	5
HENSHAW RD	LEWIS	1	888	2,5
HENSHAW RD	LEWIS	889	2370	2
-- L --				
LEPINE RD	LEWIS	1	1230	2,4
LEWIS POND OVERLOOK	LEWIS	1	1676	1
LEWIS POND RD	BRUNSWICK	1723	2476	6
LEWIS POND RD	LEWIS	247742365,	6	
LEWIS POND RD	LEWIS	4237	4295	5
LEWIS POND RD	LEWIS	4993	8854	2,5
LEWIS POND RD	LEWIS	8855	9514	2,3
LEWIS POND RD	LEWIS	9515	9782	3
LEWIS POND RD	LEWIS	9783107612,	3	
LEWIS POND RD	LEWIS	1076	1397	3

	Community	Low	High	Pages
LEWIS POND TRL	LEWIS	1	578	3
LLOYD POTTER RD	LEWIS	1	444	3
-- P --				
PEANUT DAM RD	LEWIS	1	1364	5
POWER LINE RD	BLOOMFIELD	1	4246	6
POWER LINE RD	LEWIS	1	866	4,6
POWER LINE RD	LEWIS	867	45501,	4
-- S --				
STONE DAM RD	LEWIS	3923	4172	6
-- T --				
TIM CARROLL BROOK RD	LEWIS	1	1358	2
TIN SHACK RD	LEWIS	1	2456	4
TIN SHACK RD	LEWIS	2457	5816	1,2,4
TIN SHACK RD	LEWIS	5817	6596	1

	Community	Low	High	Pages
--	-----------	-----	------	-------





ESN 316
LAW: DERBY VSP
FIRE: BRIGHTON FD
EMS: 45TH PARALLEL EMS
EMS2: NONE LISTED

AVERYS GORE

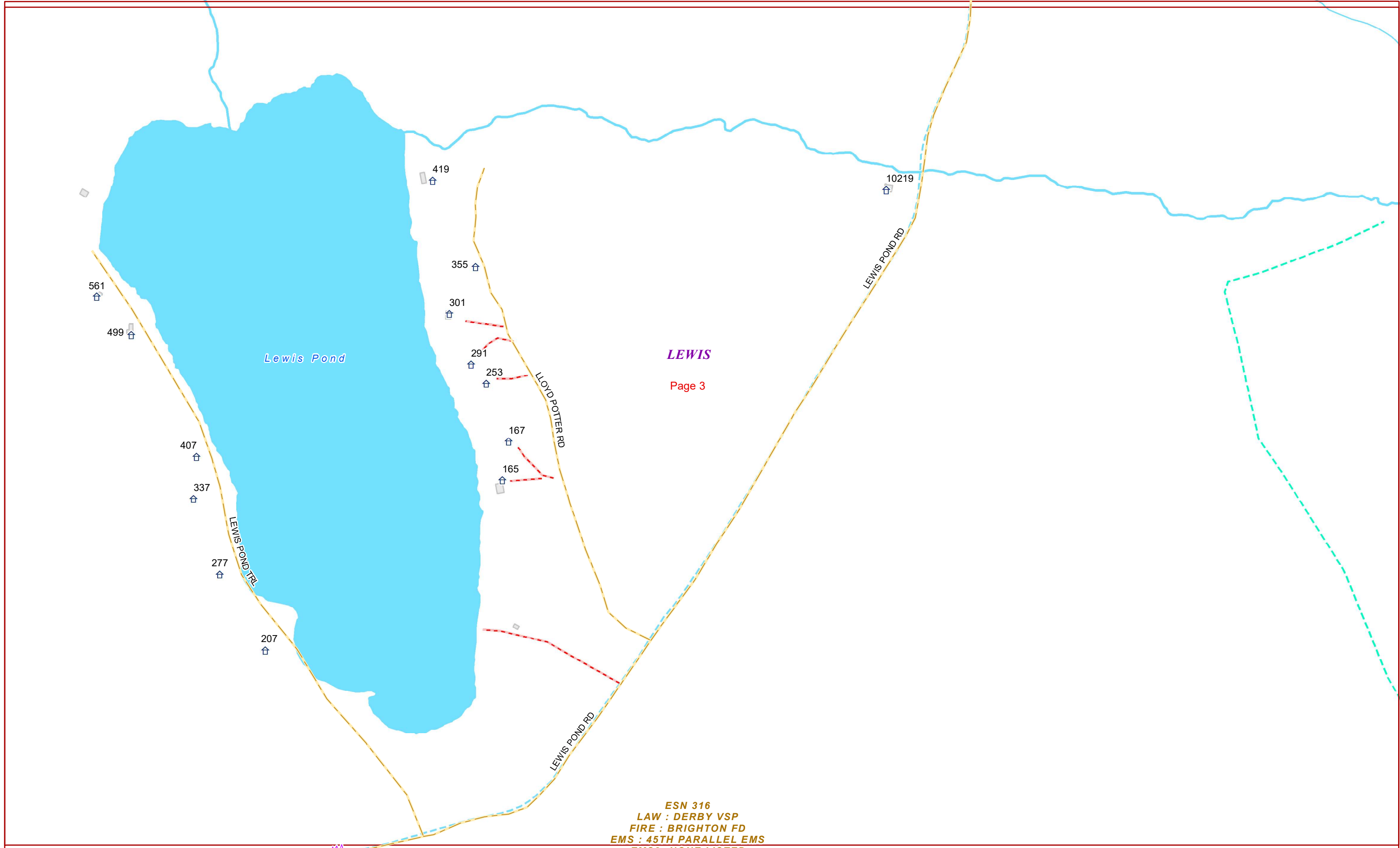
ESN 314
LAW: DERBY VSP
FIRE: BEECHER FALLS FD
EMS: 45TH PARALLEL EMS
EMS2: NONE LISTED

LEWIS

BRIGHTON

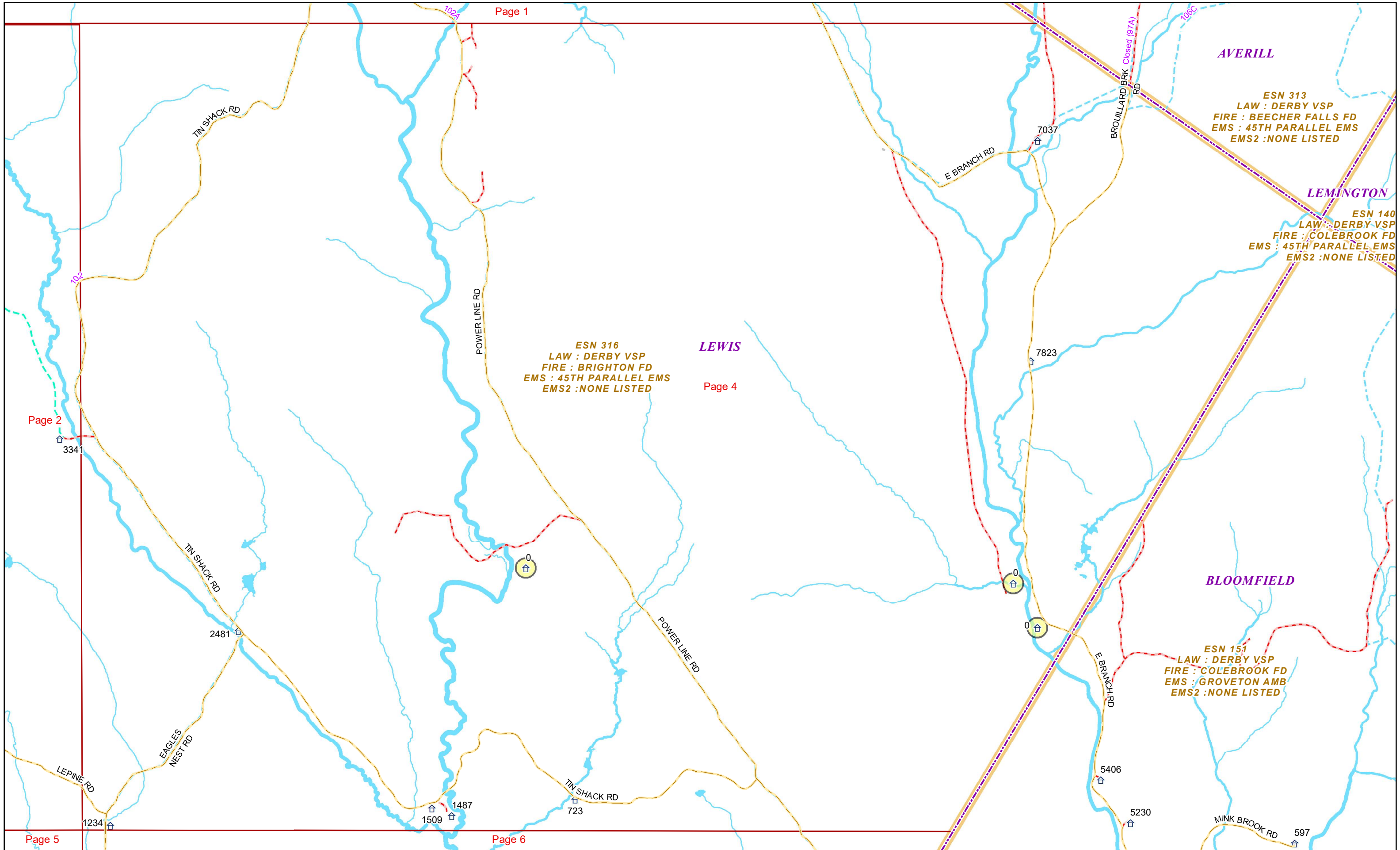
ESN 319
LAW: DERBY VSP
FIRE: BRIGHTON FD
EMS: MORGAN RESCUE
EMS2: NONE LISTED





ESN 316
LAW : DERBY VSP
FIRE : BRIGHTON FD
EMS : 45TH PARALLEL EMS
EMS2:-NONE-LISTED





Page 1

AVERILL

ESN 313
LAW : DERBY VSP
FIRE : BEECHER FALLS FD
EMS : 45TH PARALLEL EMS
EMS2 : NONE LISTED

LEMINGTON

ESN 140
LAW : DERBY VSP
FIRE : COLEBROOK FD
EMS : 45TH PARALLEL EMS
EMS2 : NONE LISTED

LEWIS

ESN 316
LAW : DERBY VSP
FIRE : BRIGHTON FD
EMS : 45TH PARALLEL EMS
EMS2 : NONE LISTED

Page 4

BLOOMFIELD

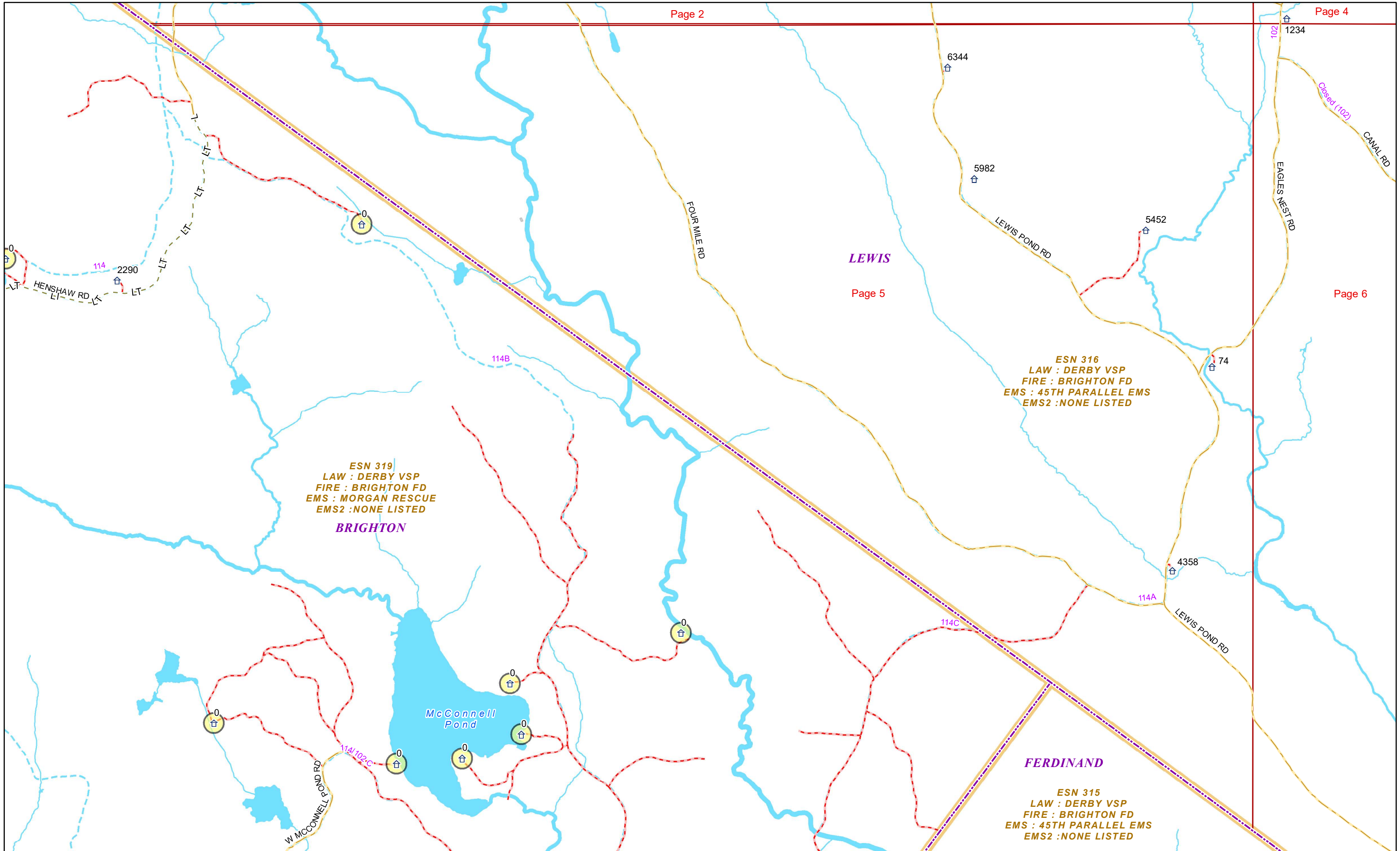
ESN 151
LAW : DERBY VSP
FIRE : COLEBROOK FD
EMS : GROVETON AMB
EMS2 : NONE LISTED

Page 2

Page 5

Page 6





LEWIS

Page 5

BRIGHTON

FERDINAND

Page 6



