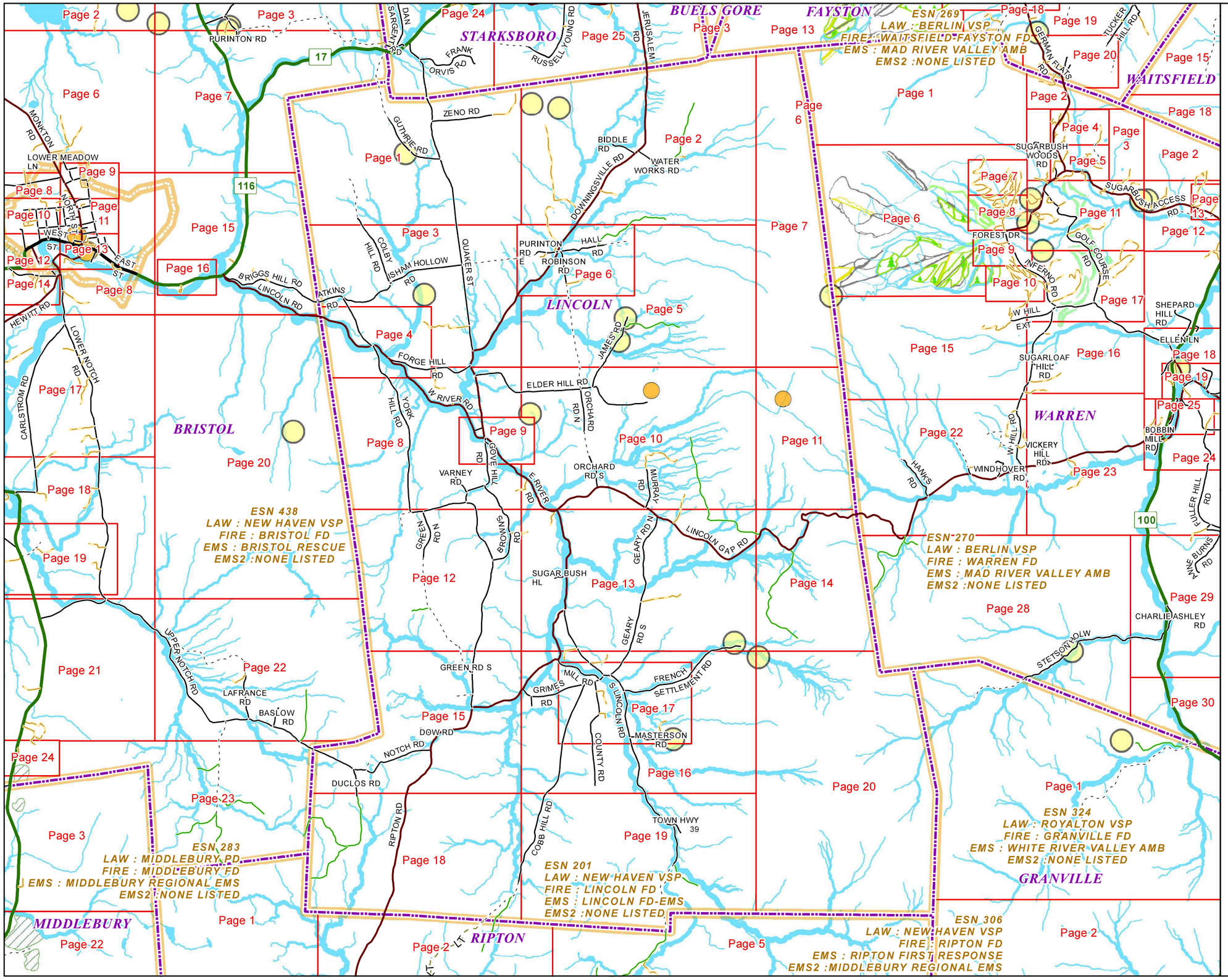

VERMONT
E9-1-1 MapBook

Lincoln

E9-1-1 MapBook with GIS Data

Use constraints: The 9-1-1 related data layers (Esites, Landmarks, Roads, Driveways, Footprints, Atlas Sheets, ESZ, etc.) were developed and designed for Enhanced 9-1-1 purposes only. The user should understand that the nature of the Enhanced 9-1-1 data layers means they are never complete. **Each municipal government is responsible for maintenance of the E9-1-1 database.** Other data (non-E9-1-1 related) used in the Vermont E9-1-1 MapBook is acquired from the Vermont Center for Geographic Information (VCGI) (vcgi.vermont.gov) and local Regional Planning Commissions.

Disclaimer:
This Vermont E9-1-1 MapBook and GIS data is for general reference only. Data layers that appear on the map may or may not be accurate, current or otherwise reliable. The E9-1-1 Board and the State of Vermont make no representations of any kind, including but not limited to the warranties of merchantability or fitness for a particular use, not are any such warranties to be implies with respect to the GIS data and MapBook.

For Questions/Updates:
Contact VT Enhanced 9-1-1 Board:
Phone: 802-828-4911
Email: e911.info@vermont.gov
Website: e911.vermont.gov

5/17/2023

Legend

Roads

- Interstate Highway
- US Highway
- State Highway
- Town Highway Class 1
- Town Highway Class 2
- Town Highway Class 3
- Town Highway Class 4
- Private
- Driveway
- Discontinued Road
- Legal Trail
- Ferry
- Military - no public access
- National Forest Highway
- State Forest Highway
- Proposed
- Rivers
- Driveways
- Railroad

Hydrants

- Drafting Site
- Dry Hydrant
- Municipal Hydrant
- Pressurized Hydrant

Townline

Emergency Service Zones

FootPrints

- Airport
- Solar Field
- Alpine Trail Easiest
- Alpine Trail Intermediate
- Alpine Trail Advanced
- Alpine Trail Expert
- Alpine Glade Marked
- Alpine Glade Not Marked
- Building
- Farm
- Golf Course
- Quarry
- Park
- Shopping Center
- Stadium/Arena
- Other

Addressing Error

- Orange - Duplicated Addressed Building
- Yellow - Unnumbered Building

Legend

ESITES

SITETYPE

- **COMMERCIAL
- **CULTURAL
- **EDUCATIONAL
- **GOVERNMENT
- **INDUSTRIAL
- **OTHER COMMERCIAL
- **PUBLIC GATHERING
- **UTILITY
- ABANDONED
- ACCESS POINT
- ACCESSORY BARN
- ACCESSORY BUILDING
- AIR SUPPORT / MAINTENANCE FACILITY
- AIR TRAFFIC CONTROL CENTER / COMMAND CENTER
- AIRPORT TERMINAL
- AMBULANCE SERVICE
- AUDITORIUM / CONCERT HALL / THEATER / OPERA HOUSE
- BANK
- BOAT RAMP / DOCK
- BORDER CROSSING
- BORDER PATROL
- BREWERY
- BUS STATION / DISPATCH FACILITY
- CAMP
- CAMPGROUND
- CEMETERY
- CITY / TOWN HALL
- COAST GUARD
- COLLEGE / UNIVERSITY
- COMMERCIAL CONSTRUCTION SERVICE
- COMMERCIAL FARM
- COMMERCIAL GARAGE
- COMMERCIAL W/RESIDENCE
- COMMUNICATION BOX
- COMMUNICATION TOWER
- COMMUNITY / RECREATION FACILITY
- CONDOMINIUM
- COURT HOUSE
- CUSTOMS SERVICE
- DAY CARE FACILITY
- DEVELOPMENT SITE
- EBS TOWER
- EMERGENCY PHONE / CALLBOX
- FAIR / EXHIBITION/ RODEO GROUNDS
- FERRY TERMINAL / DISPATCH FACILITY
- FIRE STATION
- FISH FARM / HATCHERY
- FITNESS FACILITY
- FOOD DISTRIBUTION CENTER
- GAS STATION
- GATED W/BUILDING
- GATED W/O BUILDING
- GOLF COURSE
- GRAVEL PIT / QUARRY / MINE
- GREENHOUSE / NURSERY
- GROCERY STORE
- HARBOR / MARINA
- HAZARDOUS MATERIALS FACILITY
- HAZARDOUS STORAGE FACILITY
- HEALTH CLINIC
- HELIPAD / HELIPORT / HELISPOT
- HISTORIC SITE / POINT OF INTEREST
- HOSPITAL / MEDICAL CENTER
- HOUSE OF WORSHIP
- HYDROELECTRIC FACILITY
- ICE ARENA
- INSTITUTIONAL RESIDENCE / DORM / BARRACKS
- LANDFILL
- LAW ENFORCEMENT
- LIBRARY
- LODGING B&B / HOTEL / MOTEL / INN
- LOOKOUT TOWER
- LUMBER MILL / SAW MILL
- MANUFACTURING FACILITY
- MOBILE HOME
- MORGUE
- MULTI-FAMILY DWELLING
- MUSEUM
- NATIONAL GUARD /
- NUCLEAR FACILITY
- NURSING HOME / LONG TERM CARE
- OFFICE BUILDING
- OIL / GAS FACILITY
- OTHER
- OTHER RESIDENTIAL
- OUTPATIENT CLINIC
- PARK AND RIDE / COMMUTER
- PHARMACY
- PICNIC AREA
- POST OFFICE
- PRISON / CORRECTIONAL FACILITY
- PRIVATE AND EXPRESS SHIPPING FACILITY
- PSAP
- PUBLIC BEACH
- PUBLIC TELEPHONE
- PUBLIC WATER SUPPLY INTAKE
- PUBLIC WATER SUPPLY WELL
- PUMP STATION
- RACE TRACK / DRAGSTRIP
- RAILROAD STATION
- RESIDENTIAL FARM
- REST STOP / ROADSIDE PARK
- RESTAURANT
- RETAIL FACILITY
- RV HOOKUP
- SCHOOL K / 12
- SEASONAL HOME
- SHOOTING RANGE
- SINGLE FAMILY DWELLING
- SKI AREA / ALPINE
- SOLAR FACILITY
- SPORTS ARENA /
- STATE CAPITOL
- STATE GARAGE
- STATE GOVERNMENT FACILITY
- STATE PARK
- STORAGE UNITS
- SUBSTATION
- SUGARHOUSE
- TEMPORARY STRUCTURE
- TOWN GARAGE
- TOWN OFFICE
- TRAILHEAD
- TRANSFER STATION
- UNKNOWN
- US FOREST FACILITY
- US GOVERNMENT FACILITY
- UTILITY POLE W/PHONE
- VETERINARY HOSPITAL / CLINIC
- VISITOR / INFORMATION CENTER
- WAREHOUSE
- WASTE / BIOMASS FACILITY
- WASTEWATER TREATMENT PLANT
- WATER TANK
- WATER TOWER
- WIND FACILITY / WIND TOWER
- YOUTH CAMP

LINCOLN Road Name Index

ROAD NAME	PAGE(S)
ATKINS RD	3,15
BEAVER MEADOW BRK	8
BIDDLE RD	2
BOOSKA LN	17
BROWNS RD	8,12
BULL RUN RD	3
CLARK RD	9
COBB HILL RD	17,18
COLBY HILL RD	1,3
COLD SPRING RD	10
COUNTY RD	17
CREAMERY ST	9
DOW RD	15
DOWNINGSVILLE RD	2,6
DUCLOS RD	15,18,23
E RIVER RD	8,9,10,13
ELDER HILL RD	10
FORGE HILL LN	8
FORGE HILL RD	3,4
FRENCH SETTLEMENT RD	17
GEARY CAMP RD	13
GEARY RD N	13
GEARY RD S	17
GOVE HILL RD	8,9
GREEN RD N	12
GREEN RD S	15
GRIMES RD	16,17
GUTHRIE RD	1,7
HALL RD	6
ISHAM HOLLOW RD	3
JAMES RD	5

ROAD NAME	PAGE(S)
LANDMARK DR	13
LINCOLN GAP RD	10,13,14,22
MARSTERS RD	6
MARTELL RD	6
MASTERSON RD	17
MILL RD	17
MOODY RD	2
MURRAY RD	10
NFR 201	19
NFR 202	14
NFR 291	2
NFR 348A	2
NFR 349	10
NFR 351	5
NFR 402	12,18
NFR 68	18
NORTON RIDGE RD	10
NOTCH RD	15
ORCHARD RD N	10
ORCHARD RD S	10
ORVIS RD	13
PAGE KNL	16
POST RD HL	2
PURINTON RD E	6
PURINTON RD W	3
QUAKER ST	1,3,8,9
REVELL DR	13
RIPTON RD	13,15,16
RIVERSIDE DR	17
ROBINSON RD	5,6
S LINCOLN RD	13,17,19

ROAD NAME	PAGE(S)
SUGAR BUSH HL	13
TOWN HWY 17	10
TOWN HWY 21	12
TOWN HWY 25	12
TOWN HWY 29	15
TOWN HWY 31	16
TOWN HWY 37	15
TOWN HWY 39	19
VARNEY RD	8
W HILL RD	8,12,15
W RIVER RD	4,8,9
WATER WORKS RD	2
WOLF LN	2
WOODS WAY	17
YORK HILL RD	4,8,12
ZENO RD	1

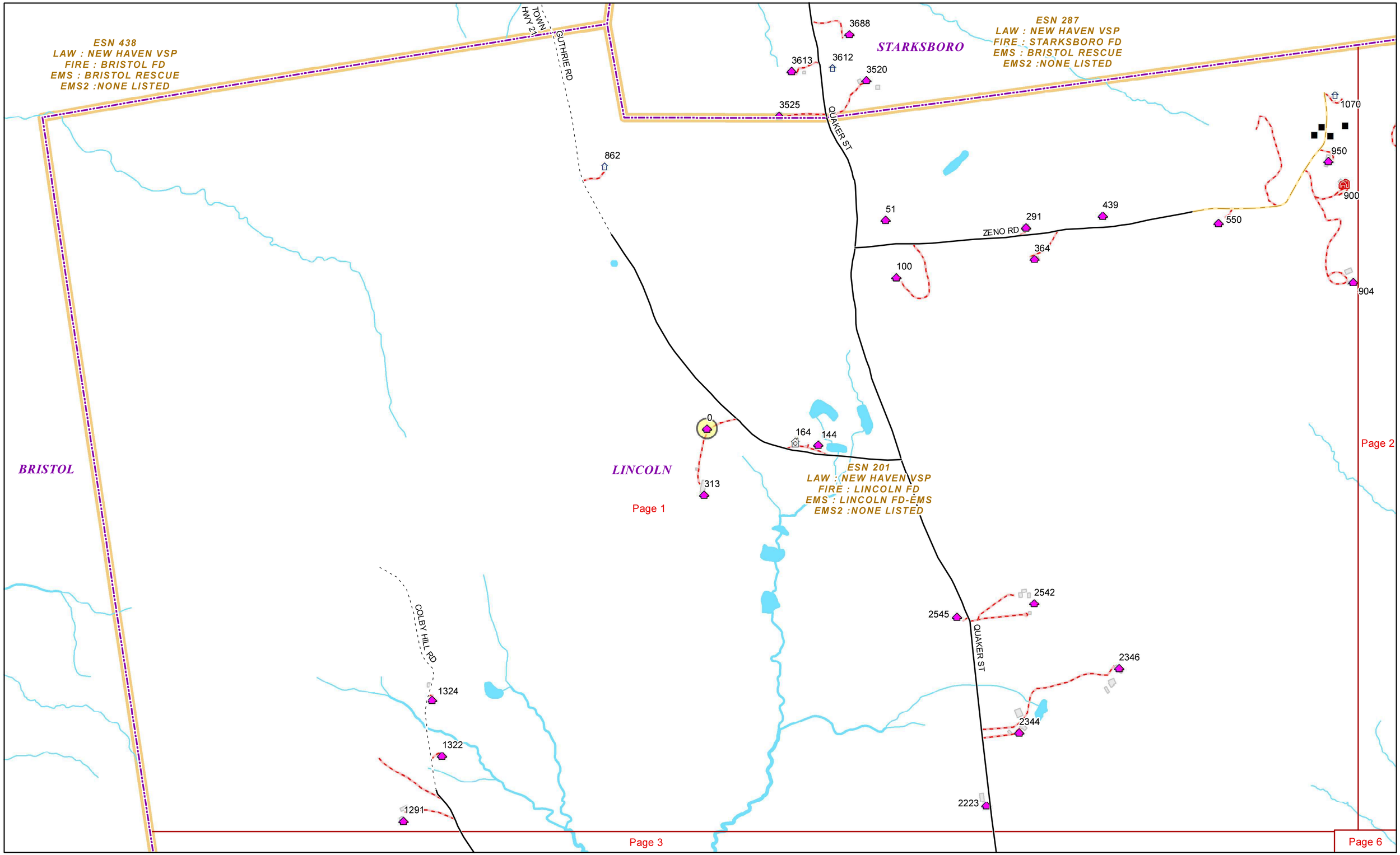

Page 1 Date: 5/17/2023 1 in = 801 feet

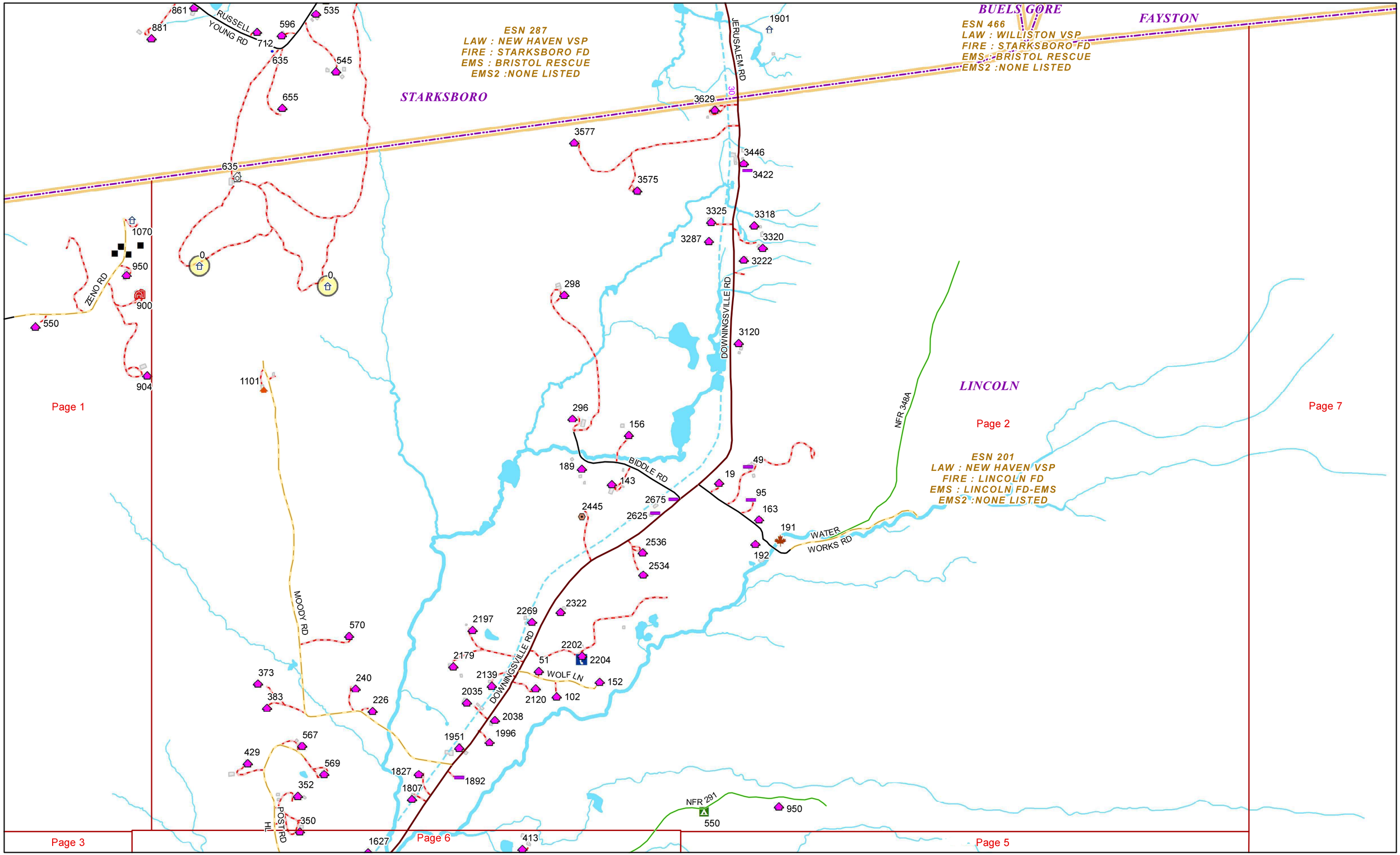

Page 2 Date: 5/17/2023 1 in = 965 feet

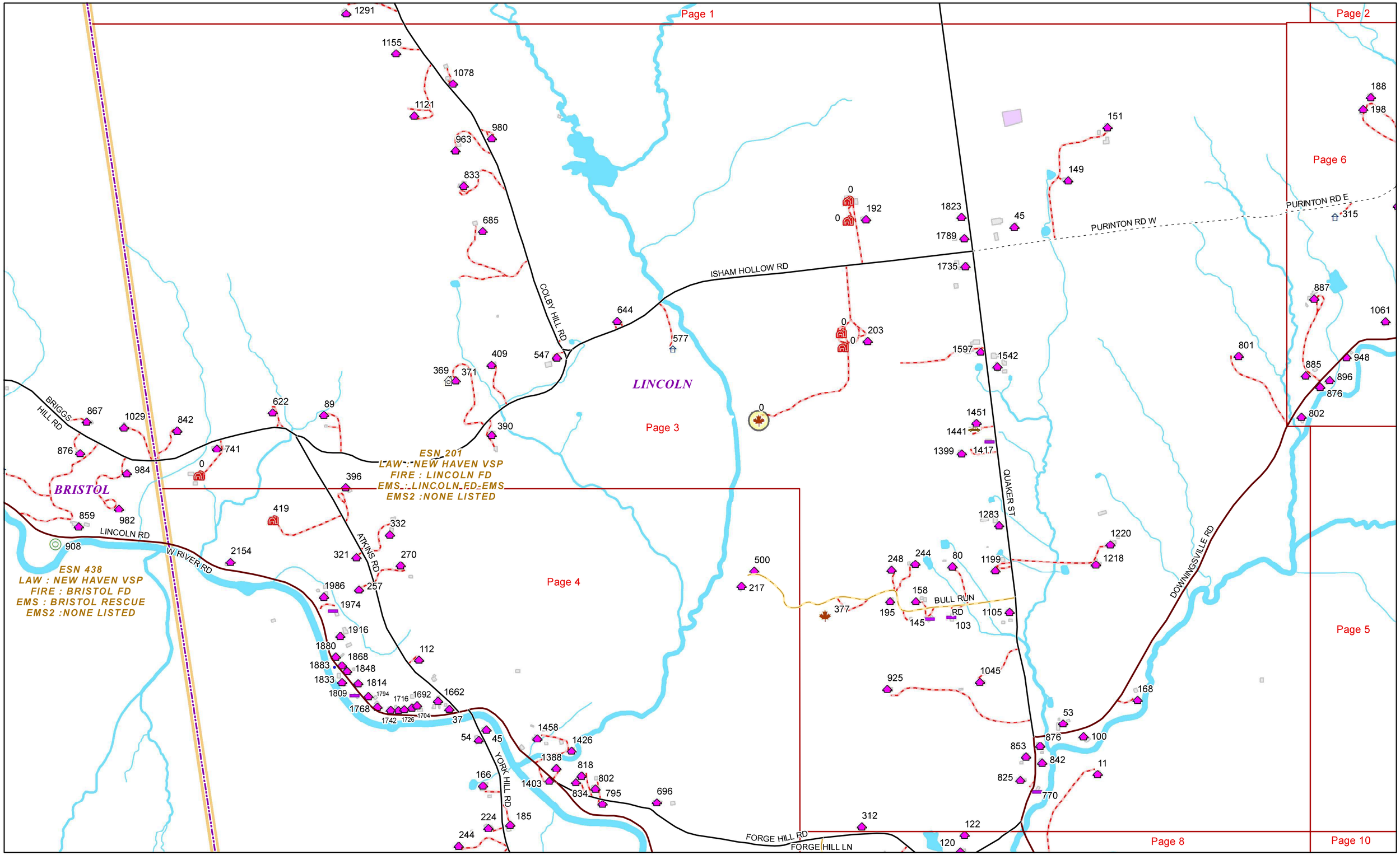

Date: 5/17/2023

1 in = 793 feet

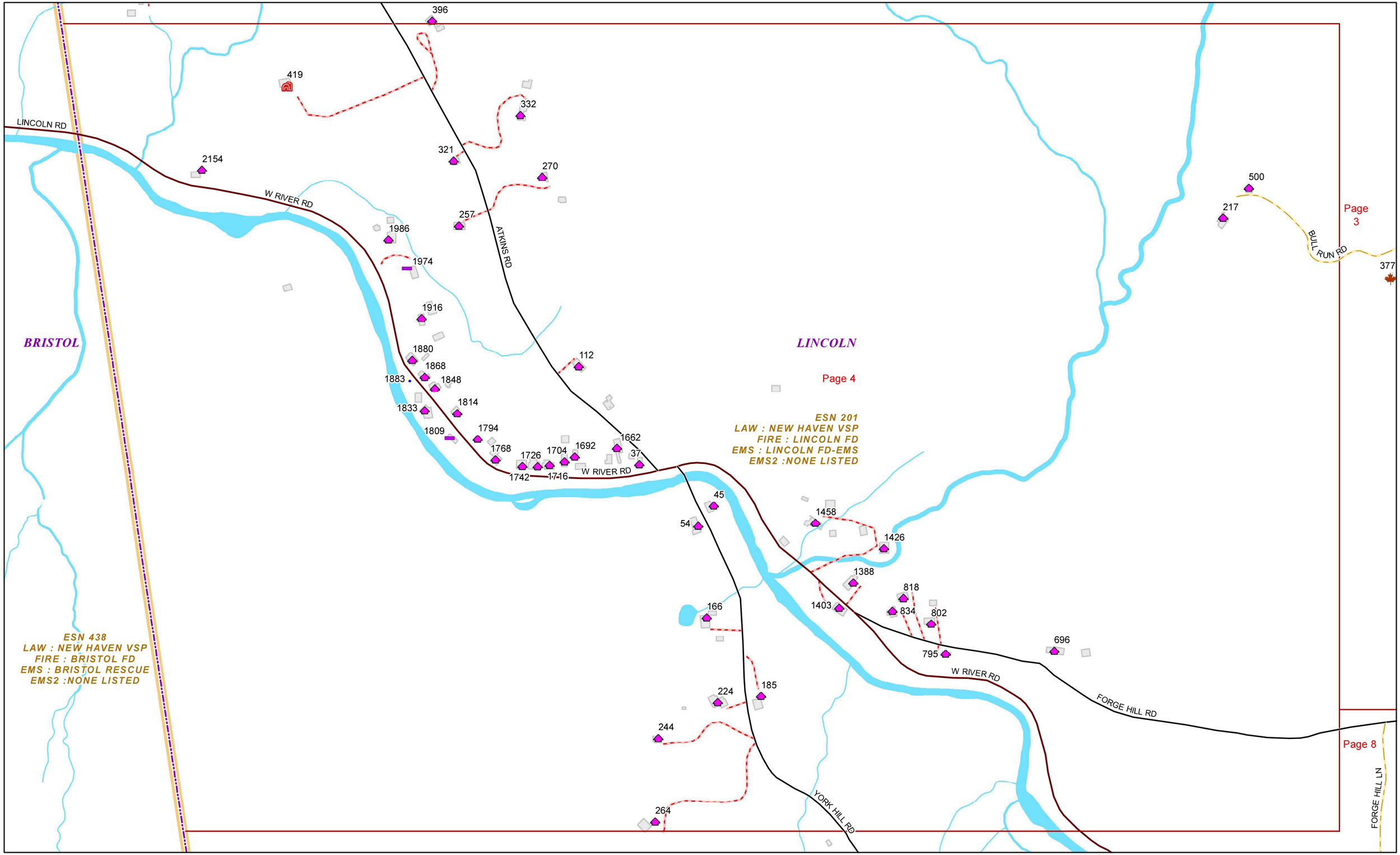

Page 4

Date: 5/17/2023

1 in = 397 feet

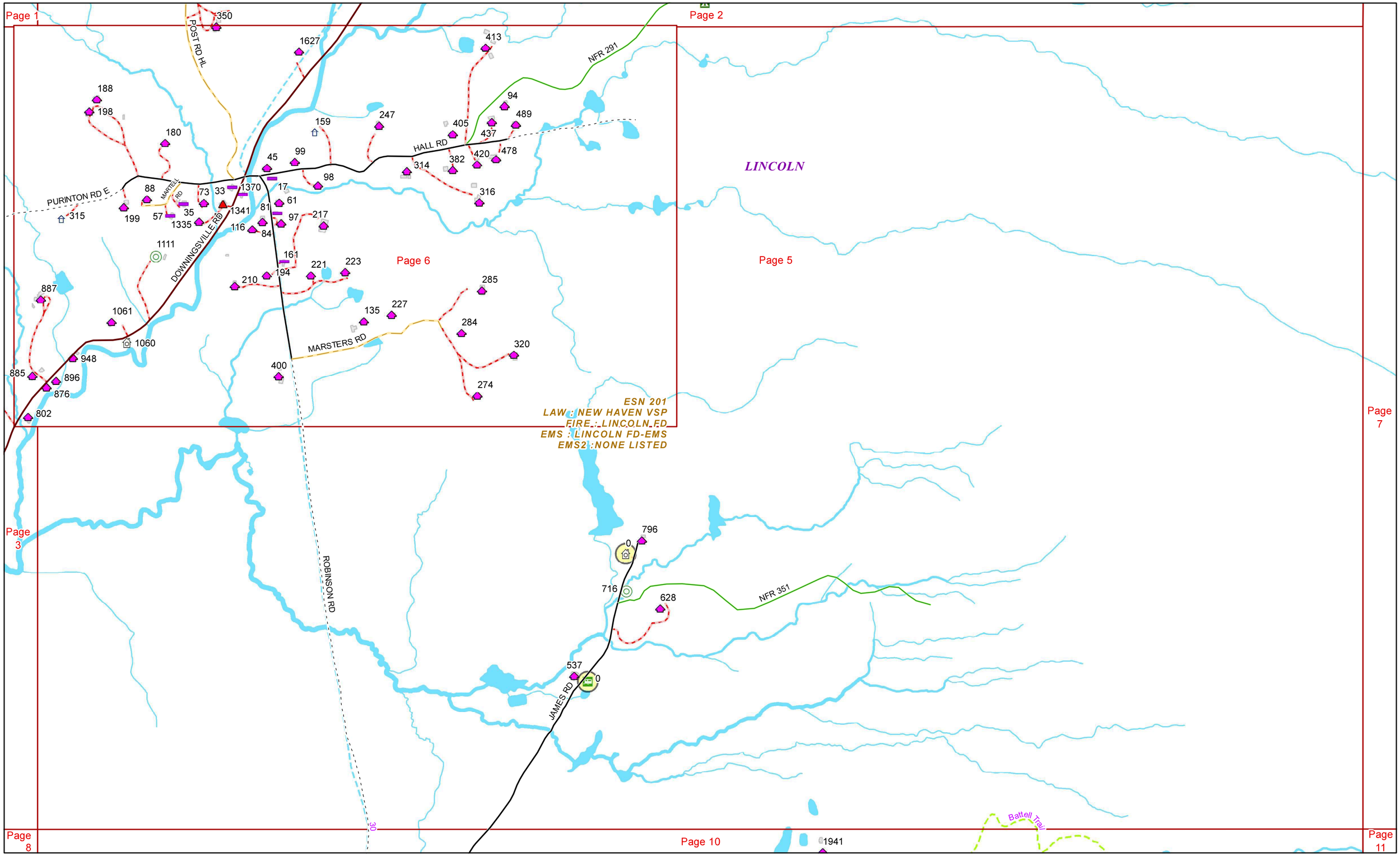

Date: 5/17/2023

1 in = 798 feet

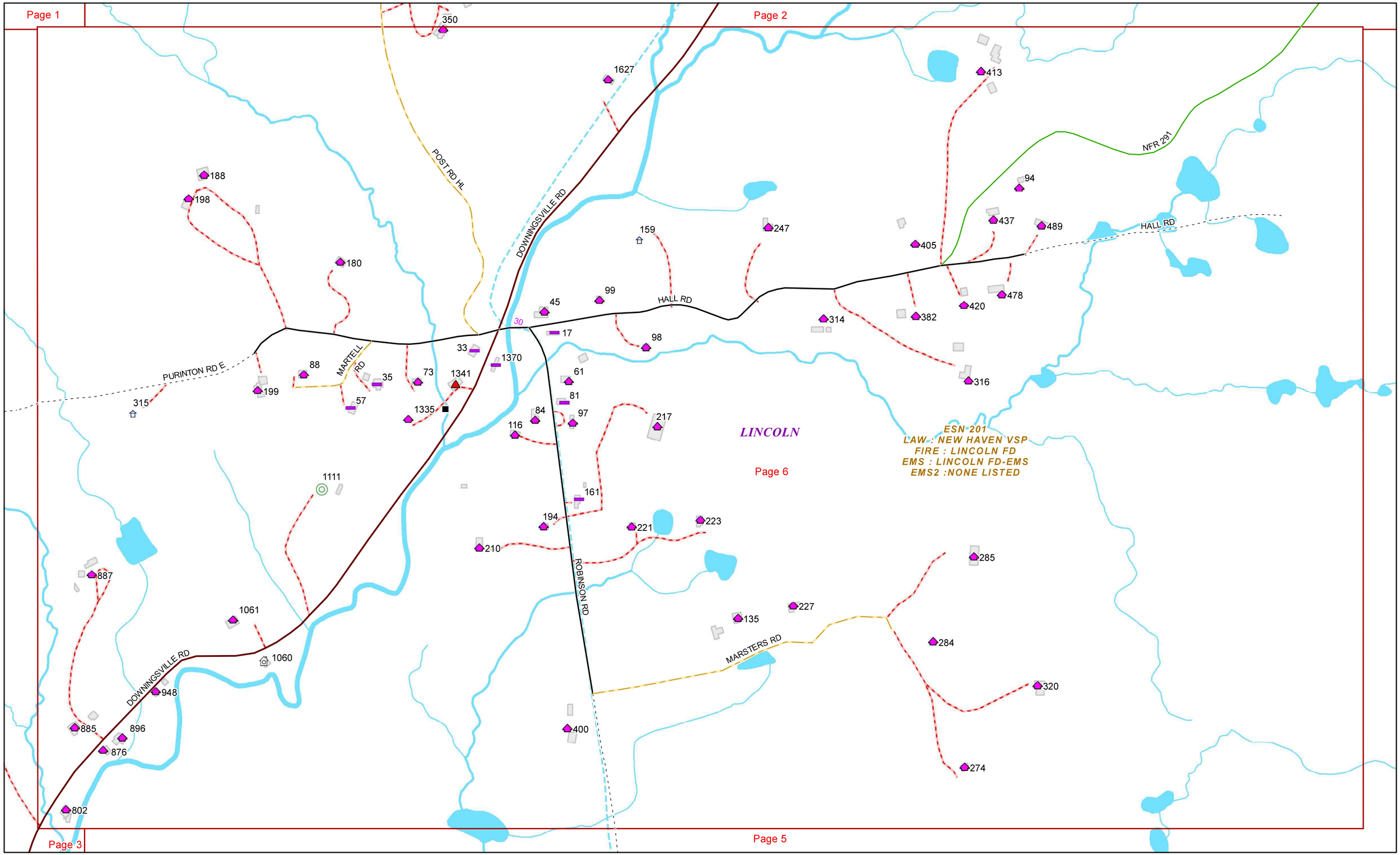

Page 6 Date: 5/17/2023 1 in = 399 feet

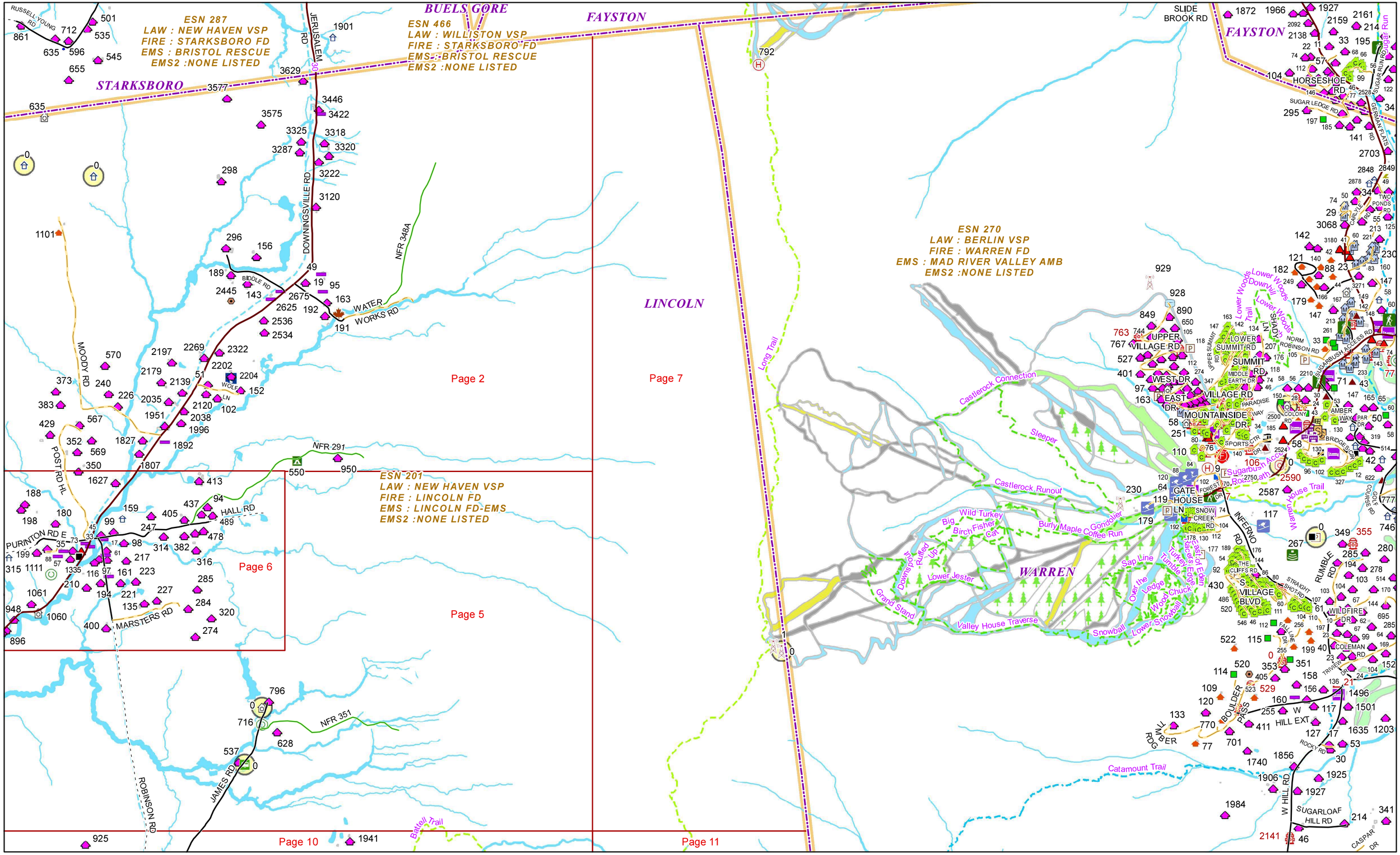

Date: 5/17/2023

1 in = 1,782 feet

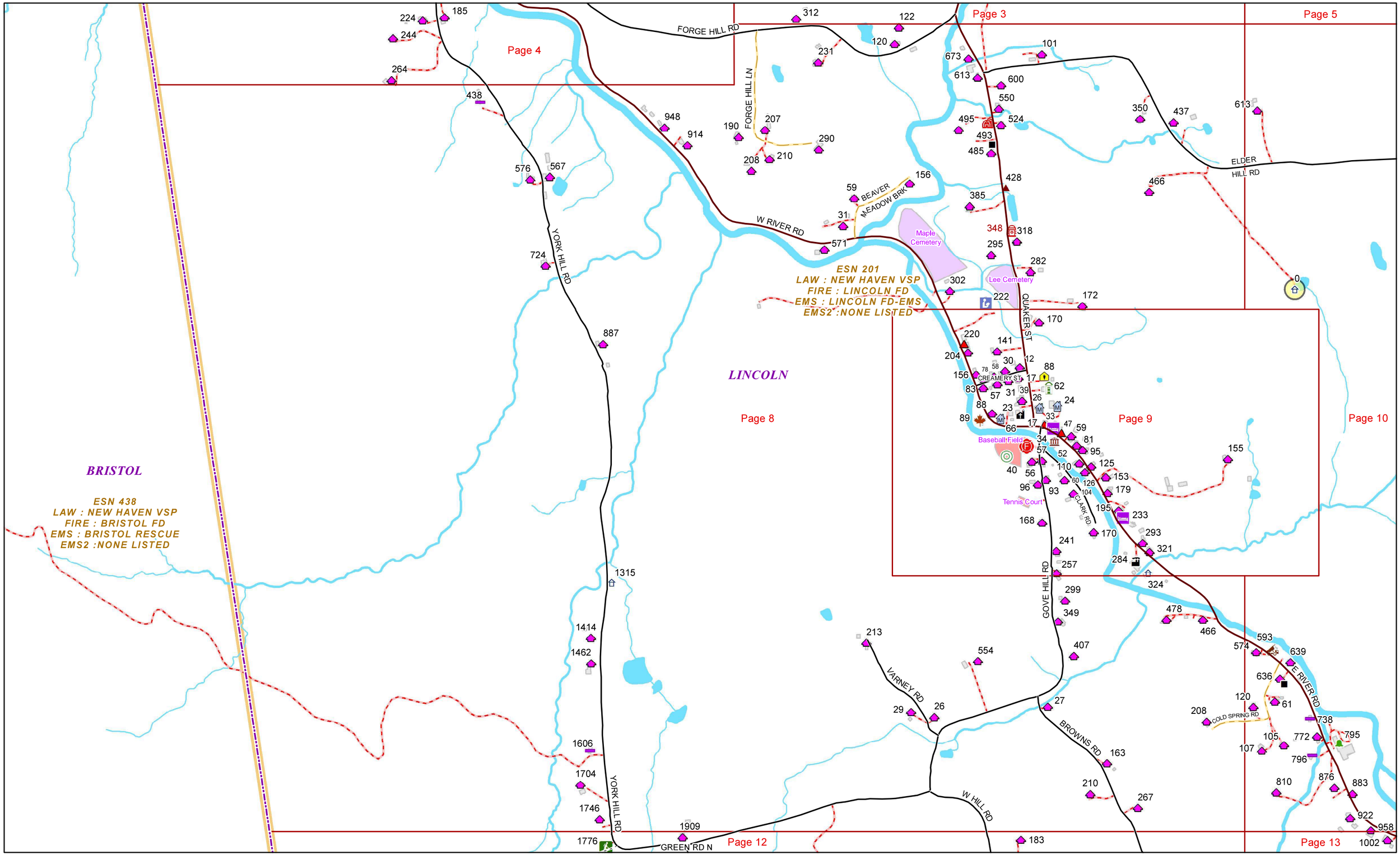

Page 8 Date: 5/17/2023 1 in = 793 feet

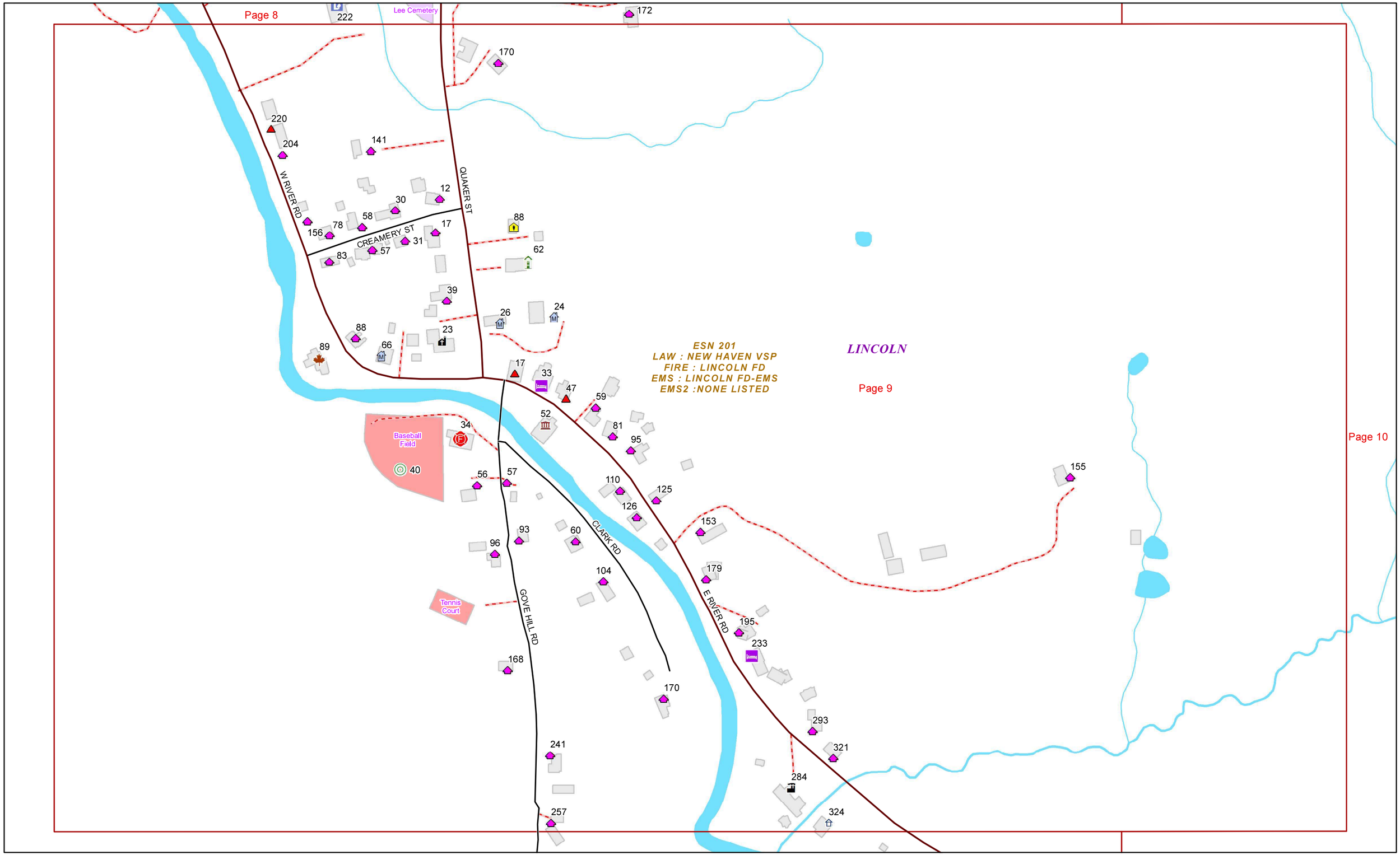

Date: 5/17/2023

1 in = 262 feet

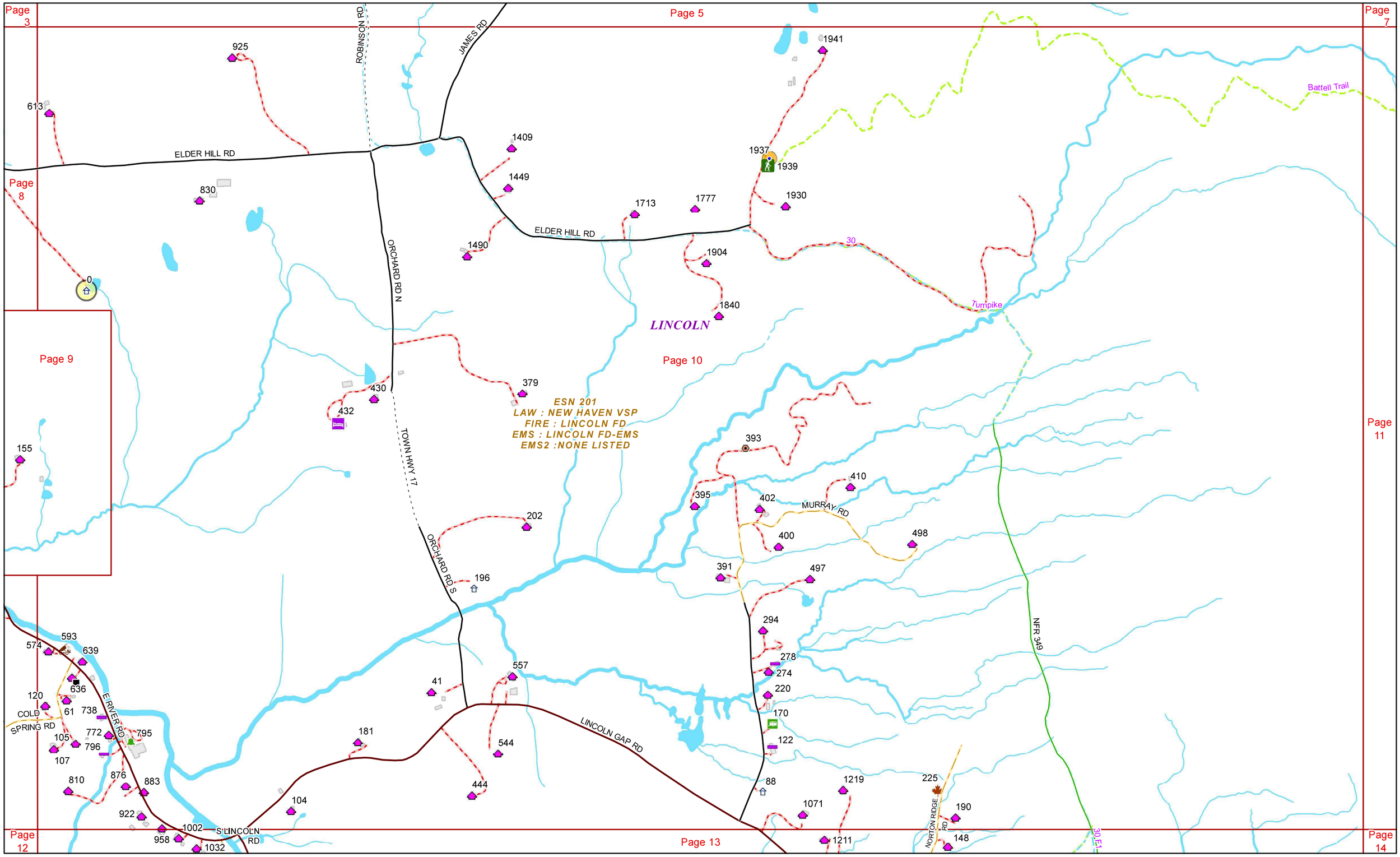

Page 10 Date: 5/17/2023 1 in = 798 feet

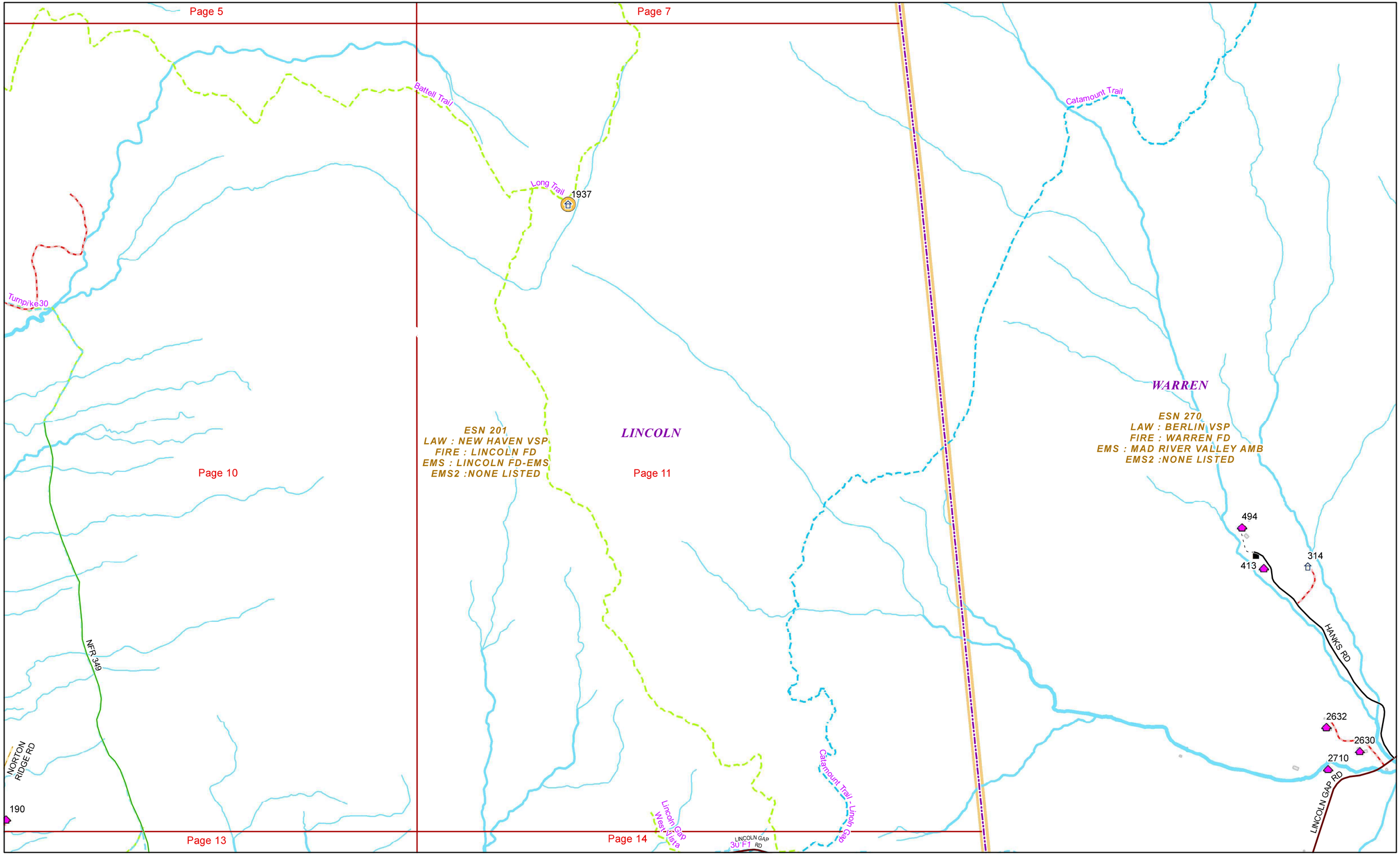

Date: 5/17/2023

1 in = 793 feet

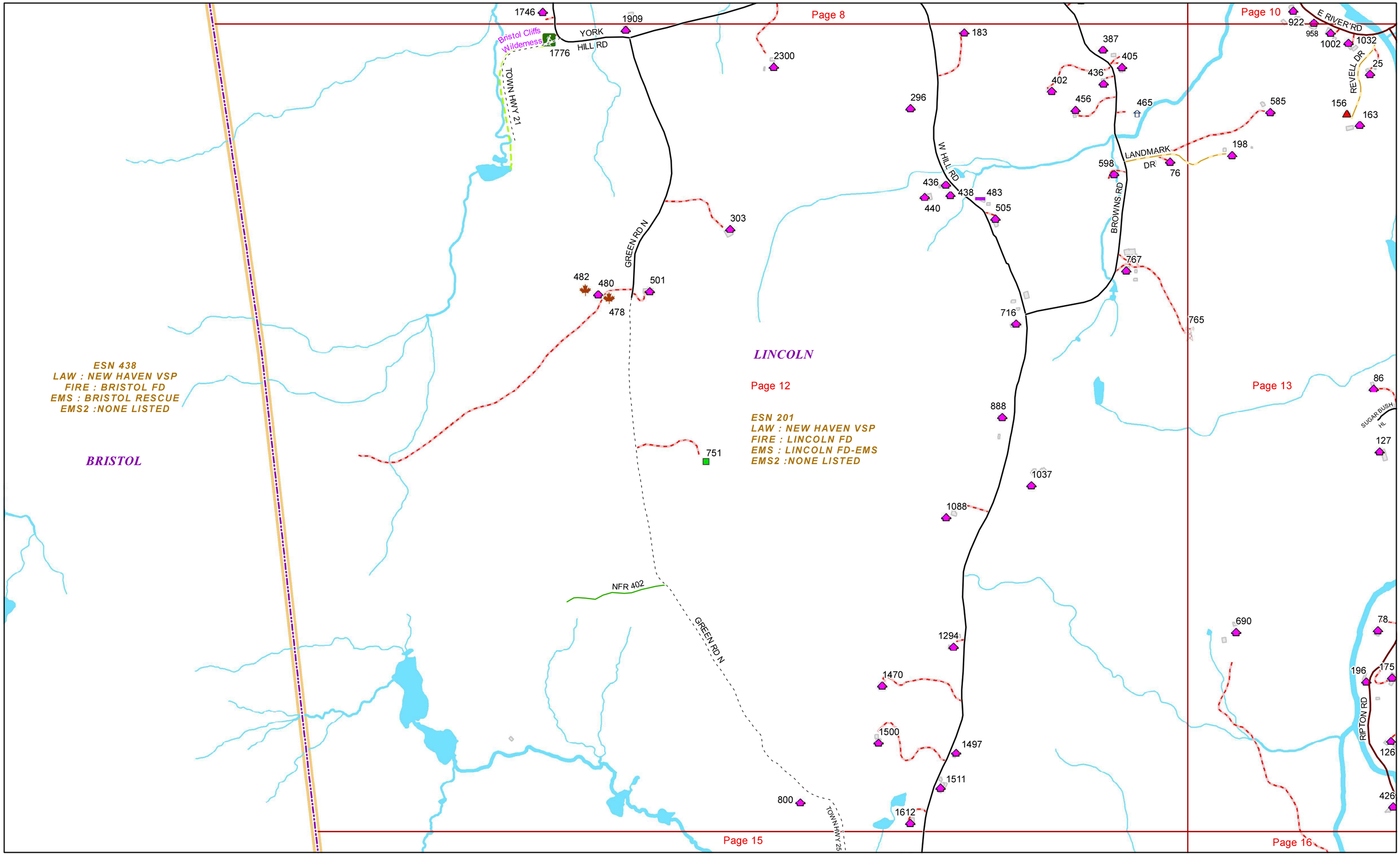

Page 12 Date: 5/17/2023 1 in = 793 feet

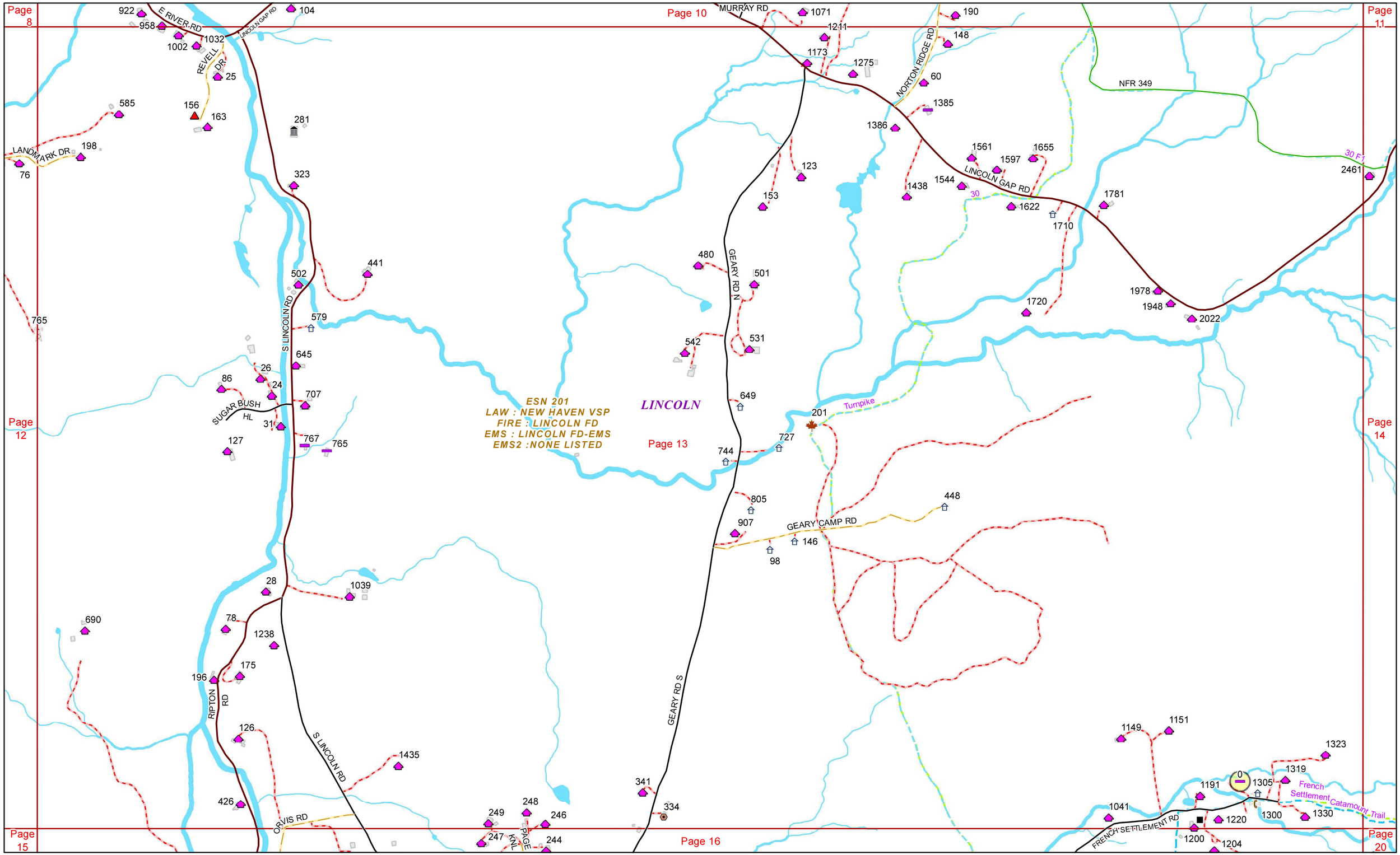

Page 13 Date: 5/17/2023 1 in = 798 feet

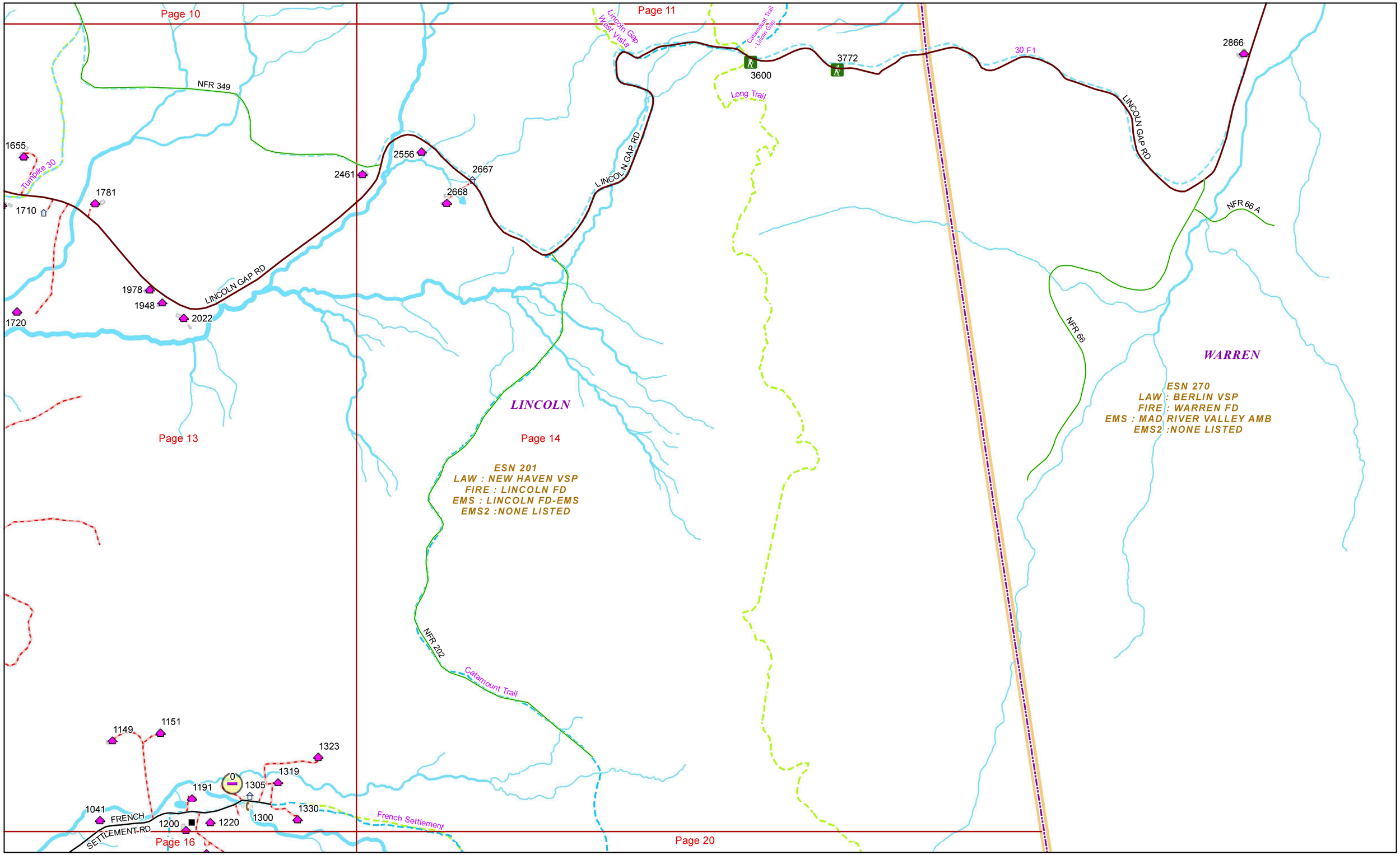

Date: 5/17/2023

1 in = 793 feet

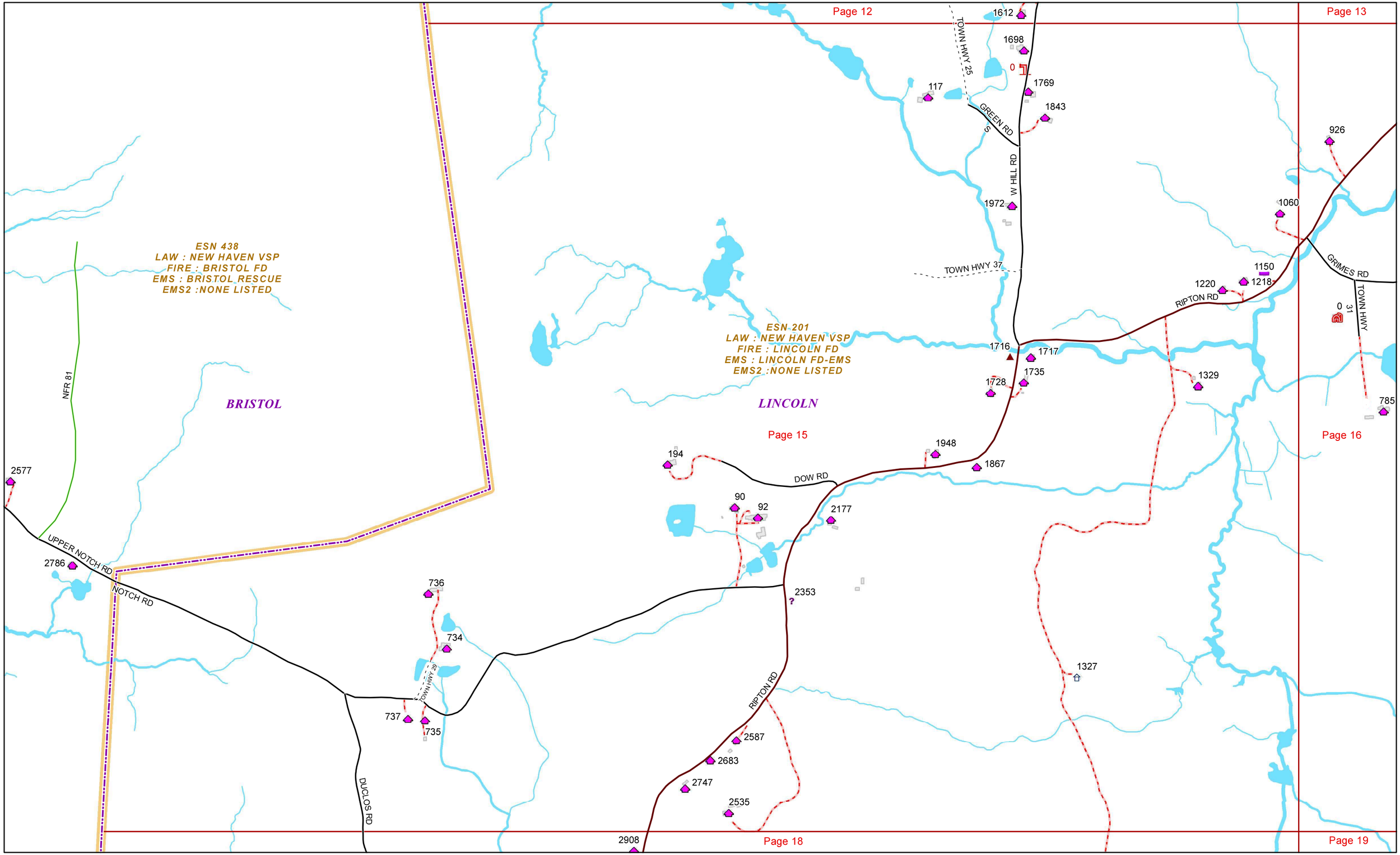

Page 15 Date: 5/17/2023 1 in = 793 feet

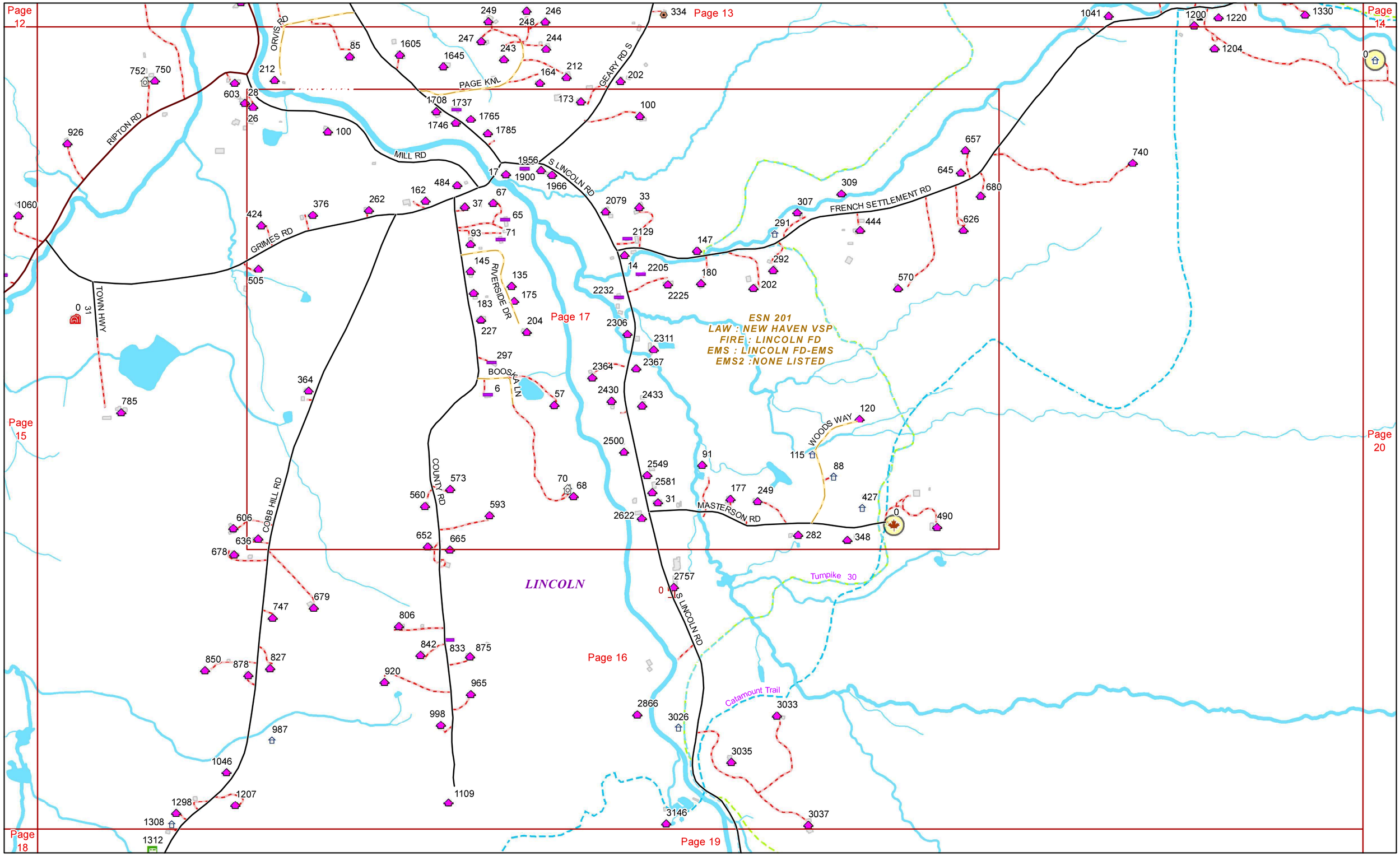

Date: 5/17/2023

1 in = 798 feet

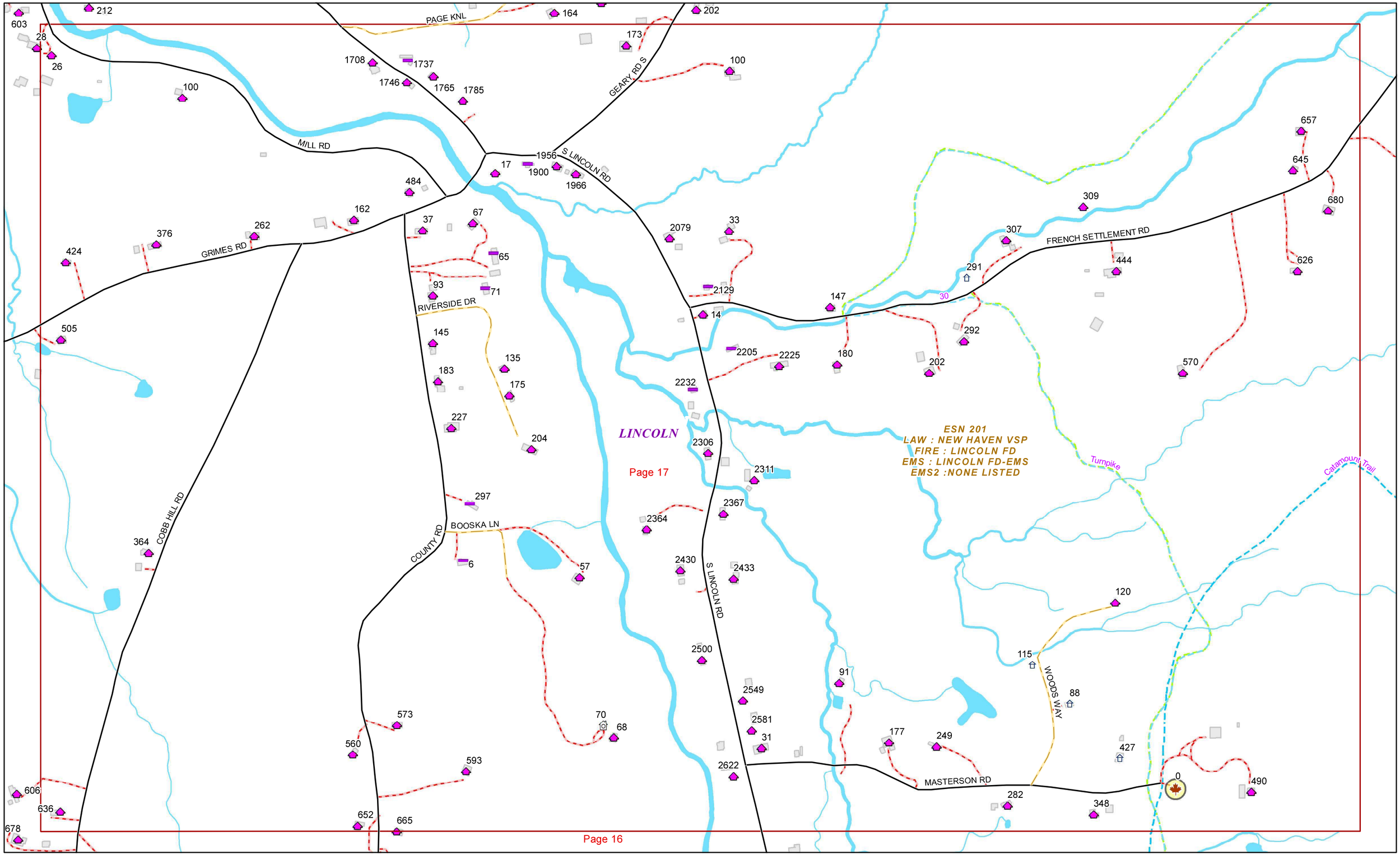

Page 17 Date: 5/17/2023 1 in = 455 feet

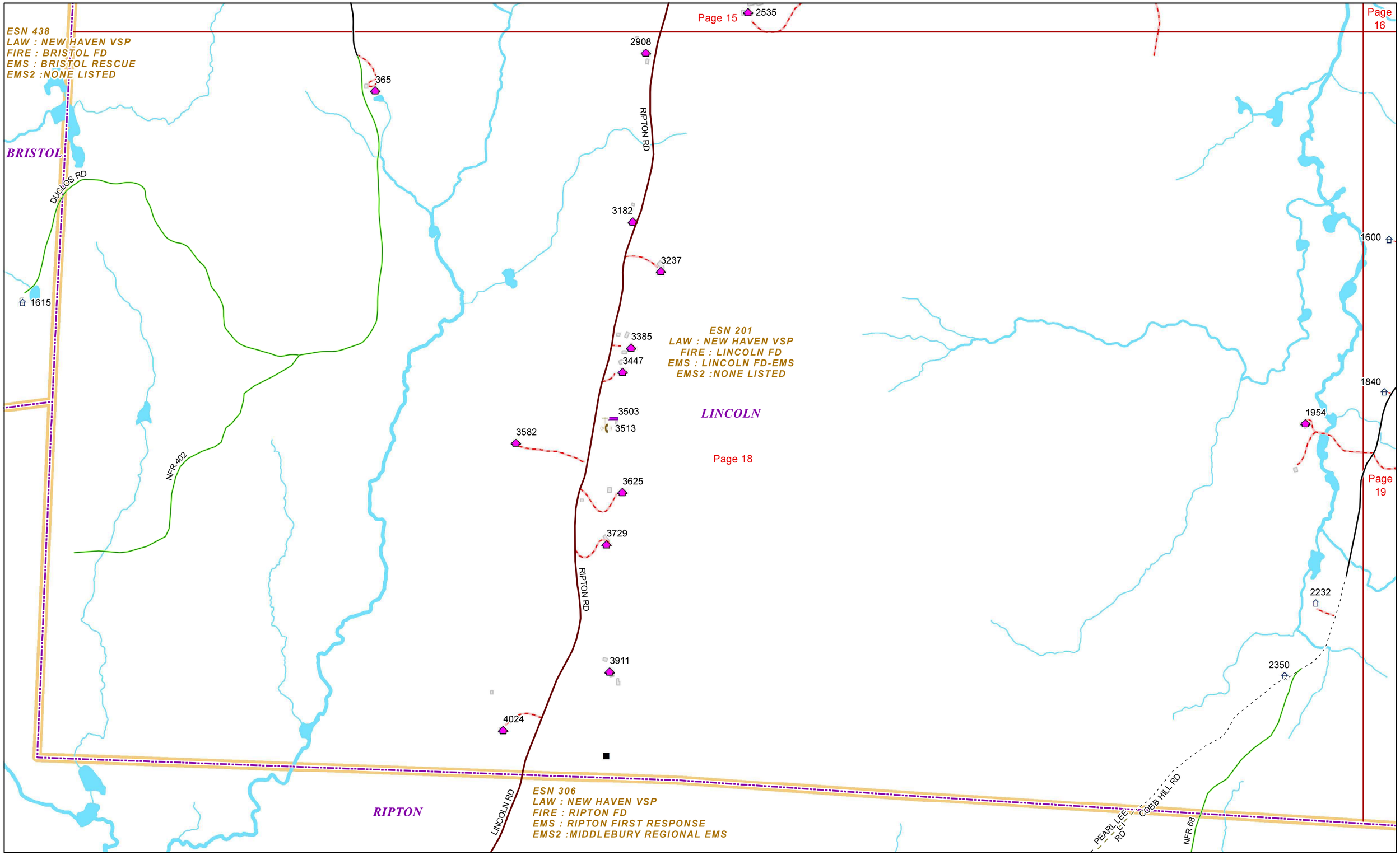

Date: 5/17/2023

1 in = 735 feet

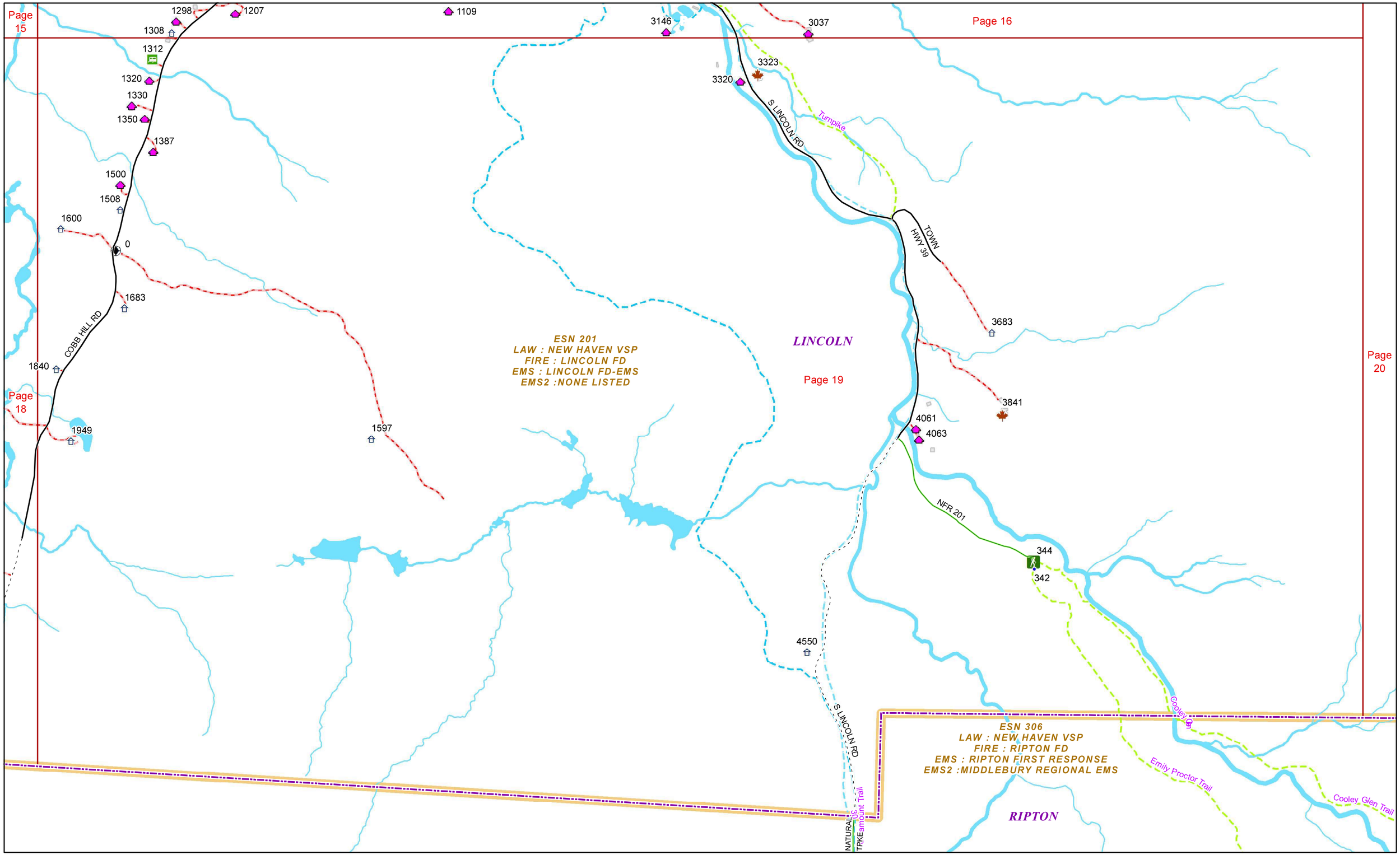

Date: 5/17/2023

1 in = 798 feet

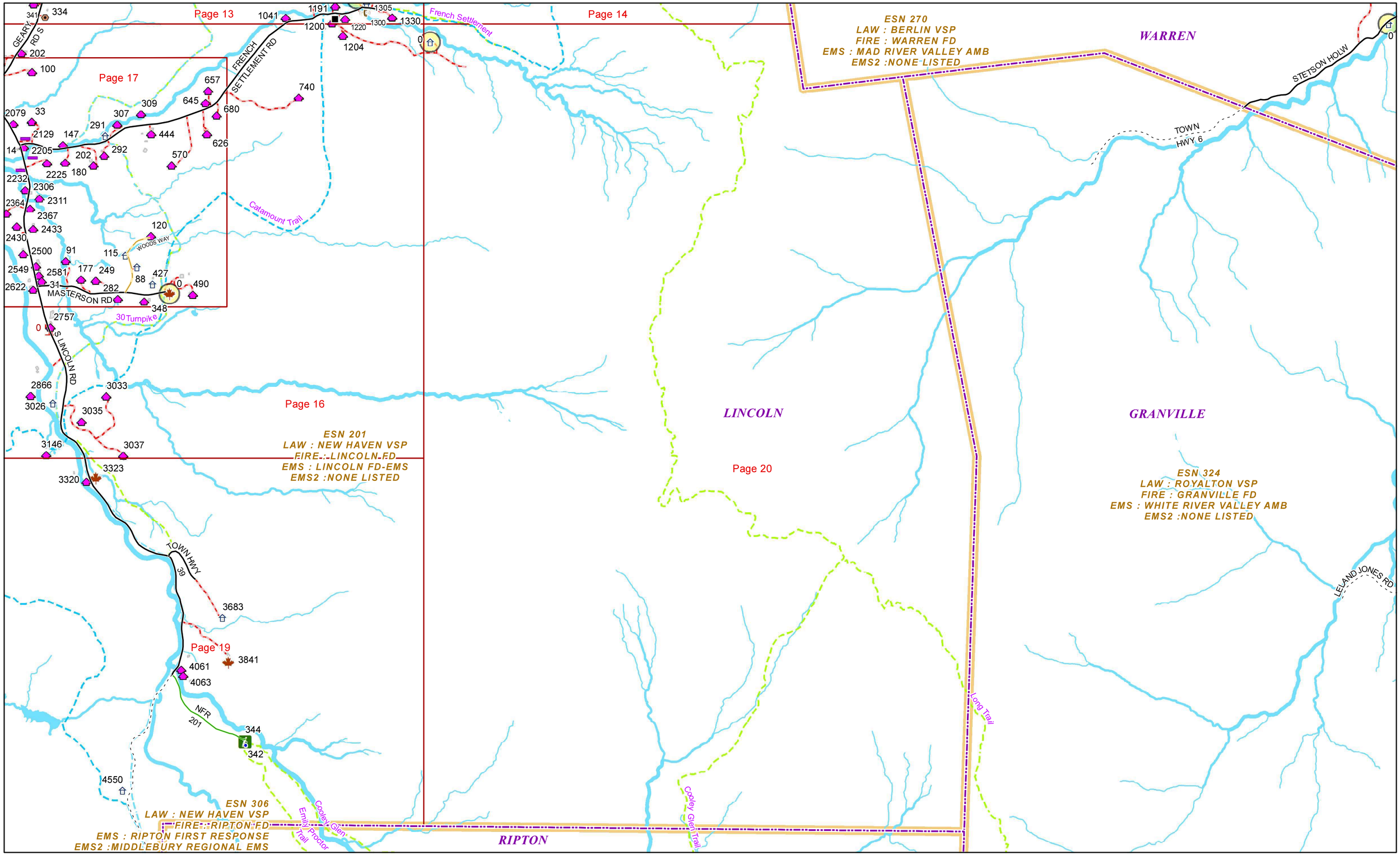

Date: 5/17/2023

1 in = 1,475 feet