


# VERMONT E9-1-1 MapBook

## Lowell

### E9-1-1 MapBook with GIS Data

Use constraints: The 9-1-1 related data layers (Esites, Landmarks, Roads, Driveways, Footprints, Atlas Sheets, ESZ, etc.) were developed and designed for Enhanced 9-1-1 purposes only. The user should understand that the nature of the Enhanced 9-1-1 data layers means they are never complete. **Each municipal government is responsible for maintenance of the E9-1-1 database.** Other data (non-E9-1-1 related) used in the Vermont E9-1-1 MapBook is acquired from the Vermont Center for Geographic Information (VCGI) ([vcgi.vermont.gov](http://vcgi.vermont.gov)) and local Regional Planning Commissions.

### Disclaimer:

This Vermont E9-1-1 MapBook and GIS data is for general reference only. Data layers that appear on the map may or may not be accurate, current or otherwise reliable. The E9-1-1 Board and the State of Vermont make no representations of any kind, including but not limited to the warranties of merchantability or fitness for a particular use, not are any such warranties to be implied with respect to the GIS data and MapBook.

**For Questions/Updates:**  
 Contact VT Enhanced 9-1-1 Board:  
 Phone: 802-828-4911  
 Email: [e911.info@vermont.gov](mailto:e911.info@vermont.gov)  
 Website: [e911.vermont.gov](http://e911.vermont.gov)



























**1/25/2023**



























































# Legend





























## ESITES




























### SITETYPE

-  \*\*COMMERCIAL
-  \*\*CULTURAL
-  \*\*EDUCATIONAL
-  \*\*GOVERNMENT
-  \*\*INDUSTRIAL
-  \*\*OTHER COMMERCIAL
-  \*\*PUBLIC GATHERING
-  \*\*UTILITY
-  ABANDONED
-  ACCESS POINT
-  ACCESSORY BARN
-  ACCESSORY BUILDING
-  AIR SUPPORT / MAINTENANCE FACILITY
-  AIR TRAFFIC CONTROL CENTER / COMMAND CENTER
-  AIRPORT TERMINAL
-  AMBULANCE SERVICE
-  AUDITORIUM / CONCERT HALL / THEATER / OPERA HOUSE
-  BANK
-  BOAT RAMP / DOCK
-  BORDER CROSSING
-  BORDER PATROL
-  BREWERY
-  BUS STATION / DISPATCH FACILITY
-  CAMP
-  CAMPGROUND
-  CEMETERY

-  CITY / TOWN HALL
-  COAST GUARD
-  COLLEGE / UNIVERSITY
-  COMMERCIAL CONSTRUCTION SERVICE
-  COMMERCIAL FARM
-  COMMERCIAL GARAGE
-  COMMERCIAL W/RESIDENCE
-  COMMUNICATION BOX
-  COMMUNICATION TOWER
-  COMMUNITY / RECREATION FACILITY
-  CONDOMINIUM
-  COURT HOUSE
-  CUSTOMS SERVICE
-  DAY CARE FACILITY
-  DEVELOPMENT SITE
-  EBS TOWER
-  EMERGENCY PHONE / CALLBOX
-  FAIR / EXHIBITION/ RODEO GROUNDS
-  FERRY TERMINAL / DISPATCH FACILITY
-  FIRE STATION
-  FISH FARM / HATCHERY
-  FITNESS FACILITY
-  FOOD DISTRIBUTION CENTER
-  GAS STATION
-  GATED W/BUILDING
-  GATED W/O BUILDING
-  GOLF COURSE
-  GRAVEL PIT / QUARRY / MINE




















-  GREENHOUSE / NURSERY
-  GROCERY STORE
-  HARBOR / MARINA
-  HAZARDOUS MATERIALS FACILITY
-  HAZARDOUS STORAGE FACILITY
-  HEALTH CLINIC
-  HELIPAD / HELIPORT / HELISPOT
-  HISTORIC SITE / POINT OF INTEREST
-  HOSPITAL / MEDICAL CENTER
-  HOUSE OF WORSHIP
-  HYDROELECTRIC FACILITY
-  ICE ARENA
-  INSTITUTIONAL RESIDENCE / DORM / BARRACKS
-  LANDFILL
-  LAW ENFORCEMENT
-  LIBRARY
-  LODGING B&B / HOTEL / MOTEL / INN
-  LOOKOUT TOWER
-  LUMBER MILL / SAW MILL
-  MANUFACTURING FACILITY
-  MOBILE HOME
-  MORGUE
-  MULTI-FAMILY DWELLING
-  MUSEUM
-  NATIONAL GUARD /
-  NUCLEAR FACILITY
-  NURSING HOME / LONG TERM CARE
-  OFFICE BUILDING

-  OIL / GAS FACILITY
-  OTHER
-  OTHER RESIDENTIAL
-  OUTPATIENT CLINIC
-  PARK AND RIDE / COMMUTER
-  PHARMACY
-  PICNIC AREA
-  POST OFFICE
-  PRISON / CORRECTIONAL FACILITY
-  PRIVATE AND EXPRESS SHIPPING FACILITY
-  PSAP
-  PUBLIC BEACH
-  PUBLIC TELEPHONE
-  PUBLIC WATER SUPPLY INTAKE
-  PUBLIC WATER SUPPLY WELL
-  PUMP STATION
-  RACE TRACK / DRAGSTRIP
-  RAILROAD STATION
-  RESIDENTIAL FARM
-  REST STOP / ROADSIDE PARK
-  RESTAURANT
-  RETAIL FACILITY
-  RV HOOKUP
-  SCHOOL K / 12
-  SEASONAL HOME
-  SHOOTING RANGE
-  SINGLE FAMILY DWELLING
-  SKI AREA / ALPINE





-  SOLAR FACILITY
-  SPORTS ARENA /
-  STATE CAPITOL
-  STATE GARAGE
-  STATE GOVERNMENT FACILITY
-  STATE PARK
-  STORAGE UNITS
-  SUBSTATION
-  SUGARHOUSE
-  TEMPORARY STRUCTURE
-  TOWN GARAGE
-  TOWN OFFICE
-  TRAILHEAD
-  TRANSFER STATION
-  UNKNOWN
-  US FOREST FACILITY
-  US GOVERNMENT FACILITY
-  UTILITY POLE W/PHONE
-  VETERINARY HOSPITAL / CLINIC
-  VISITOR / INFORMATION CENTER
-  WAREHOUSE
-  WASTE / BIOMASS FACILITY
-  WASTEWATER TREATMENT PLANT
-  WATER TANK
-  WATER TOWER
-  WIND FACILITY / WIND TOWER
-  YOUTH CAMP

# Legend

## Roads

-  Interstate Highway
-  US Highway
-  State Highway
-  Town Highway Class 1
-  Town Highway Class 2
-  Town Highway Class 3
-  Town Highway Class 4
-  Private
-  Driveway
-  Discontinued Road
-  Legal Trail
-  Ferry
-  Military - no public access
-  National Forest Highway
-  State Forest Highway
-  Proposed
-  Rivers
-  Driveways
-  Railroad

## Hydrants

-  Drafting Site
-  Dry Hydrant
-  Municipal Hydrant
-  Pressurized Hydrant

## Townline





## Emergency Service Zones



## FootPrints

-  Airport
-  Solar Field
-  Alpine Trail Easiest
-  Alpine Trail Intermediate
-  Alpine Trail Advanced
-  Alpine Trail Expert
-  Alpine Glade Marked
-  Alpine Glade Not Marked
-  Building
-  Farm
-  Golf Course
-  Quarry
-  Park
-  Shopping Center
-  Stadium/Arena
-  Other

## Addressing Error

-  Orange - Duplicated Addressed Building
-  Yellow - Unnumbered Building

## LOWELL Road Name Index

ROAD NAME	PAGE(S)
ADAMS RD	8
BARAW RD	6,7
BAYLEY HAZEN RD	18,21
BEAULIEU RD	14
BIRCHWOOD DR	11
BLODGETT RD	4
BOUSQUET RD	12,13
BROOKSIDE DR	2
BUCK HILL RD	3,7,11
CARTER RD	4,7,8,16
CHENEY RD	11,16,17
CHISHOLM TRL	13
DEVILS HILL DR	17
DIETTE RD	8
DRISCOLL DR	5
EDEN RD	22
EDWARD DR	18
FARM RD	18

ROAD NAME	PAGE(S)
FIDDLERS ELBOW RD	20
FINNEGAN RD	12
FOSTER RD	16
GELO PARK RD	7
GODDARD LOT RD	21
GREEN HILL RD	9
GUYETTE RD	16
HAZEN NOTCH RD	2,6,7,9,13
HIDDEN COUNTRY RD	7
IRISH HILL RD	12,14,18
KEEP OUT DR	3
KEMPTON HILL RD	11
LAMPHERE RD	11
LOWER VILLAGE RD	13
LOWER VILLAGE RD FRK	13
MAPLE RIDGE DR	11
MCALLISTER RD	8
MCCOY RD	17

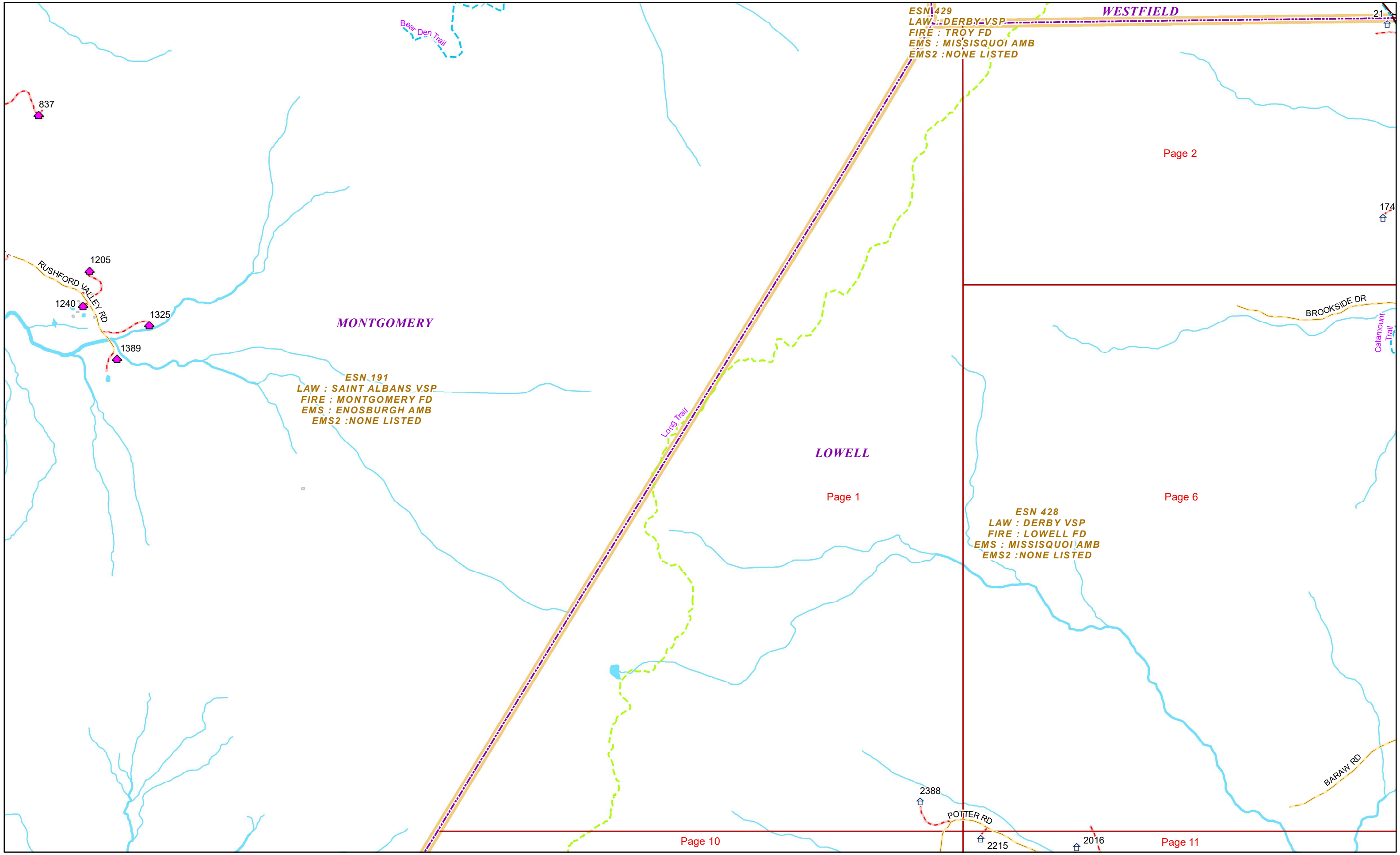
ROAD NAME	PAGE(S)
MEEK RD	17
MINES RD	7,11,16
MINK FARM RD	17
MITCHELL RD	8
MOUNTAIN DR	4
NEWTON RD	16
NOTTA ROAD DR	7
OSTIGUY DR	17
PAGE RD	17,19
PIERCE RD	17
PION RD	3
POPE RD	7
POTTER RD	1,11
RANCH RD	17
RICHARDSON RD	7
RICKABY RD	17
RIDGEVIEW DR	9
ROBTOY RD	4

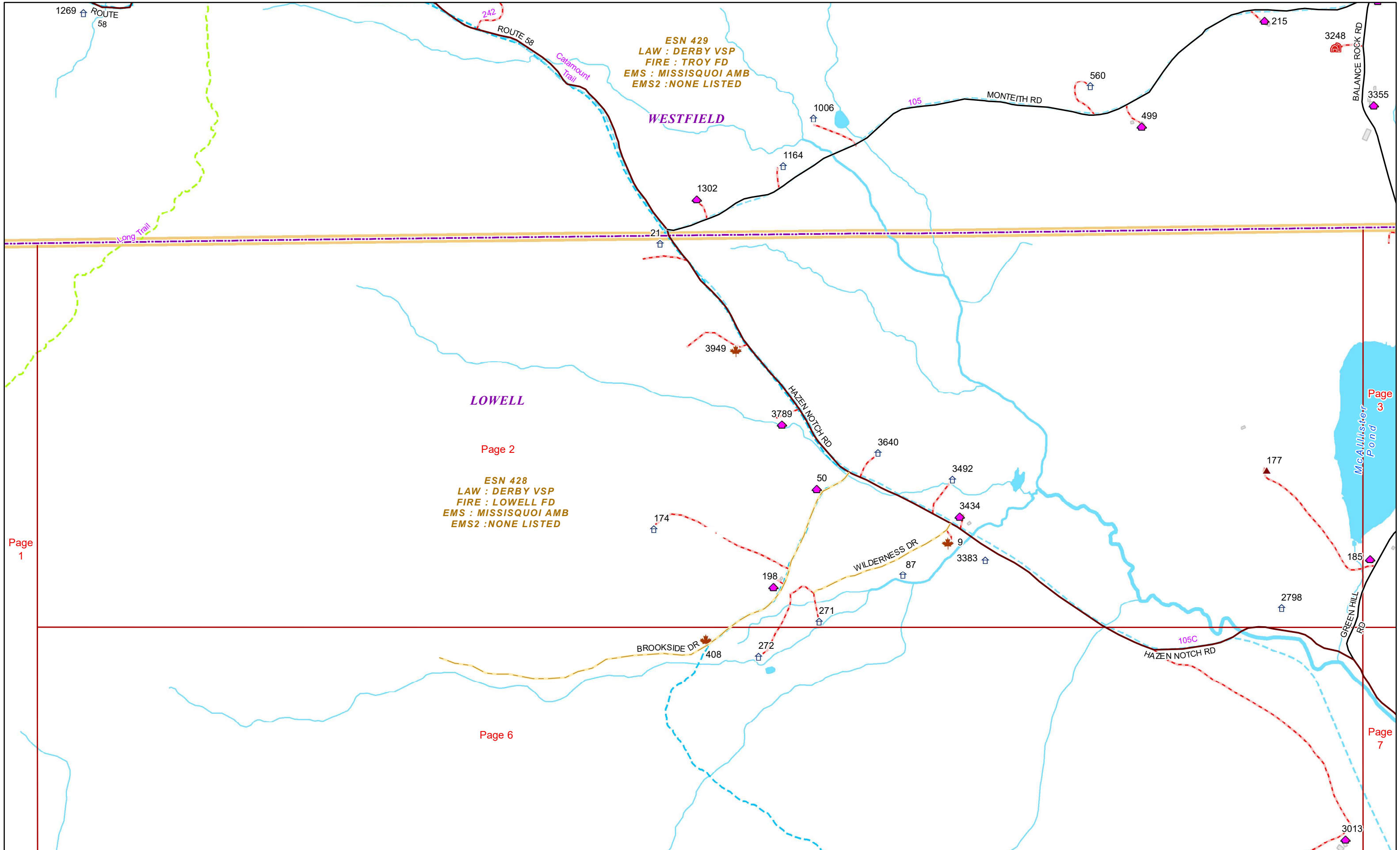
## LOWELL Road Name Index

ROAD NAME	PAGE(S)
SARGENT DR	11
SHELTRA HILL RD	8
SISCO RD	13
SOUTHER RD	17
STEPHENSON RD	7
STEWART HILL RD	20
STEWART RD	17

ROAD NAME	PAGE(S)
SUGAR PLACE DR	14
SULLIVAN RD	13
TENAKEE RD	5
TILLOTSON RD	11
TOWN HWY 30	12
TOWN HWY 36	8
TOWN HWY 5	16

ROAD NAME	PAGE(S)
TOWN HWY 52	18
VAG RD	16
VALLEY RD	7
VT ROUTE 100	7,11,12,13,17,20
VT ROUTE 58 E	4,8,9,12
WARNER RD	6
WILDERNESS DR	2





**ESN 429**  
LAW : DERBY VSP  
FIRE : TROY FD  
EMS : MISSISQUOI AMB  
EMS2 : NONE LISTED

**ESN 428**  
LAW : DERBY VSP  
FIRE : LOWELL FD  
EMS : MISSISQUOI AMB  
EMS2 : NONE LISTED

Page 1

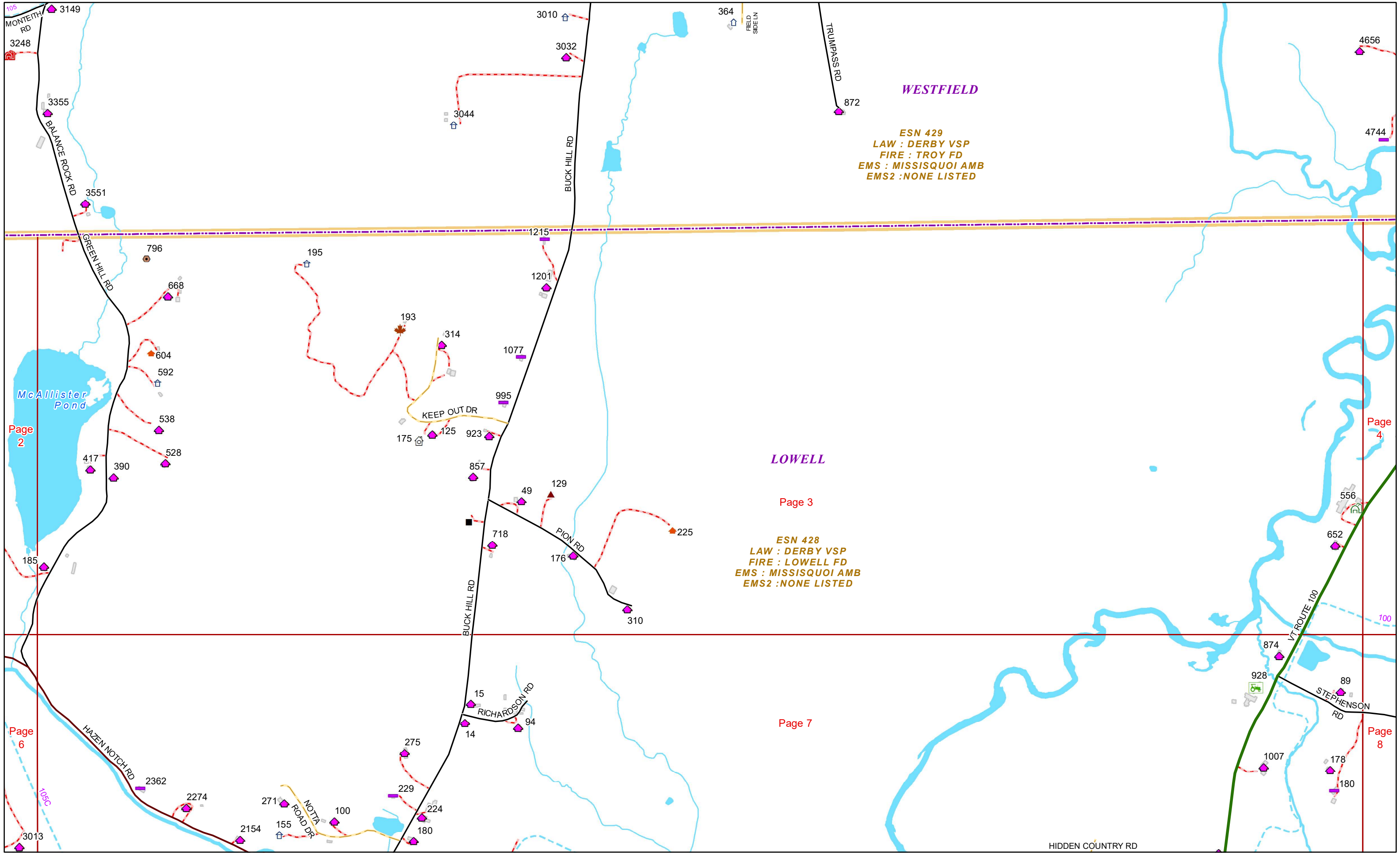
Page 2

Page 3

Page 6

Page 7





Page 2

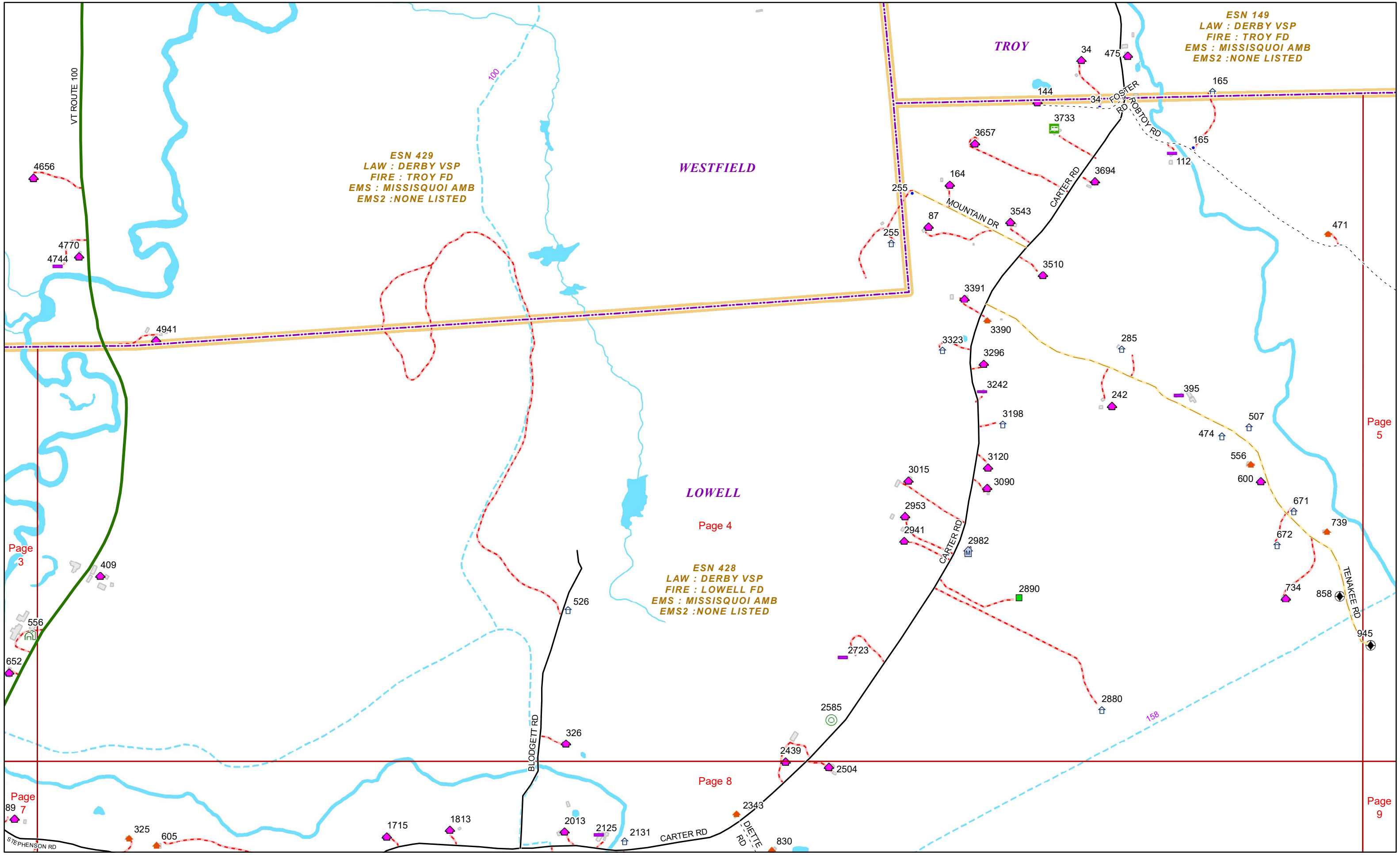
Page 4

Page 6

Page 8





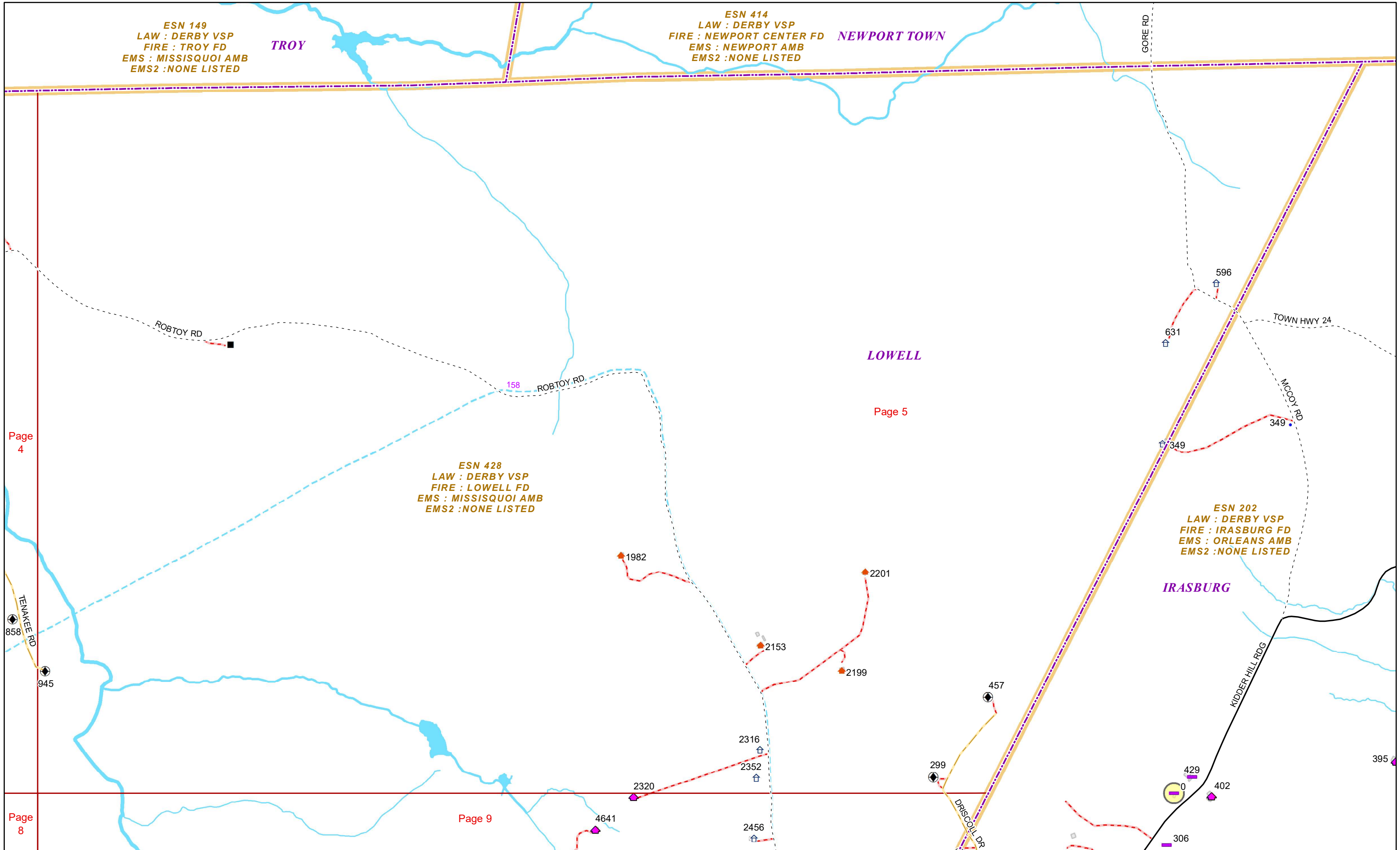


ESN 149  
LAW : DERBY VSP  
FIRE : TROY FD  
EMS : MISSISQUOI AMB  
EMS2 : NONE LISTED

ESN 414  
LAW : DERBY VSP  
FIRE : NEWPORT CENTER FD  
EMS : NEWPORT AMB  
EMS2 : NONE LISTED

ESN 428  
LAW : DERBY VSP  
FIRE : LOWELL FD  
EMS : MISSISQUOI AMB  
EMS2 : NONE LISTED

ESN 202  
LAW : DERBY VSP  
FIRE : IRASBURG FD  
EMS : ORLEANS AMB  
EMS2 : NONE LISTED



Page 4

Page 5

Page 8

Page 9

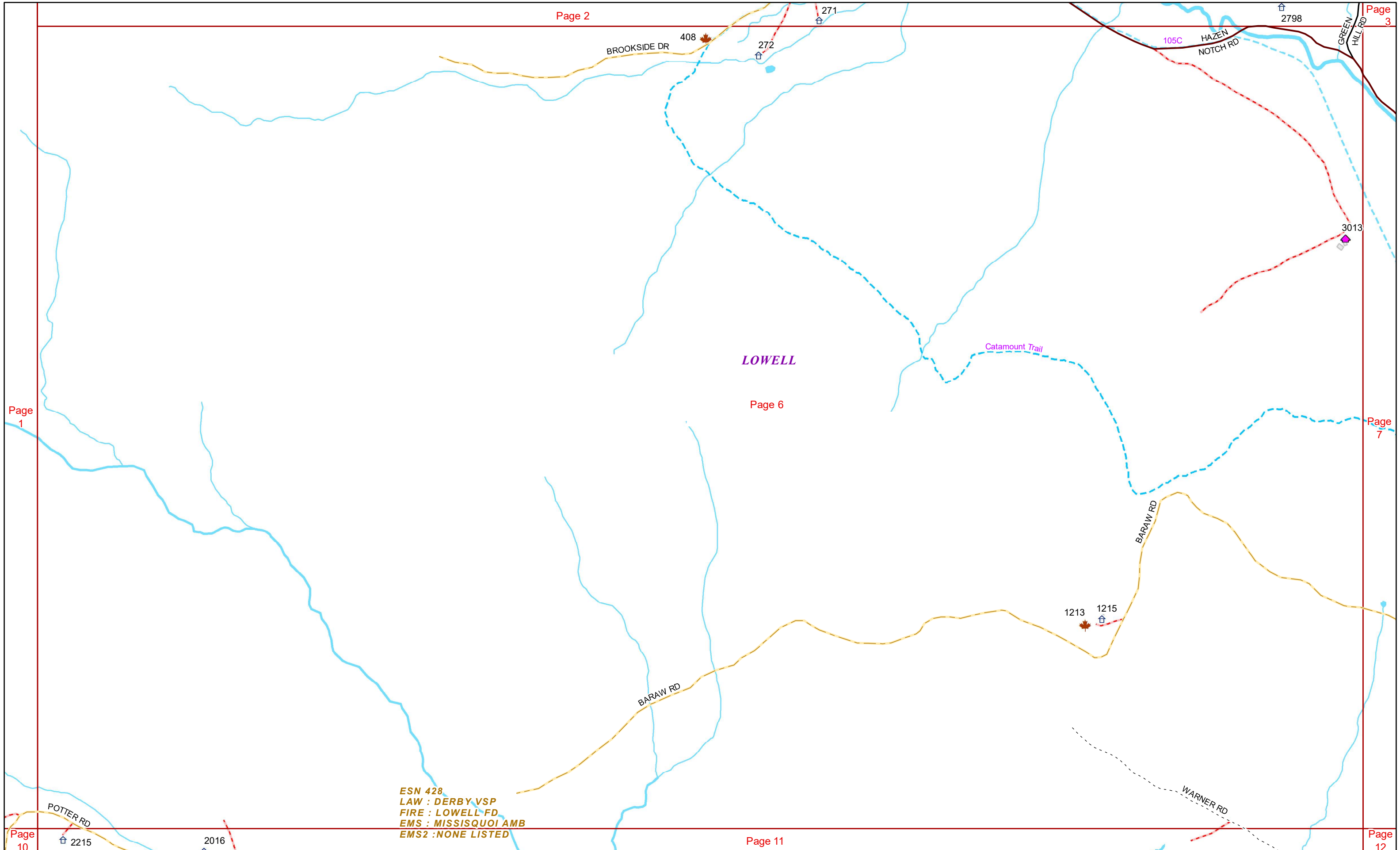


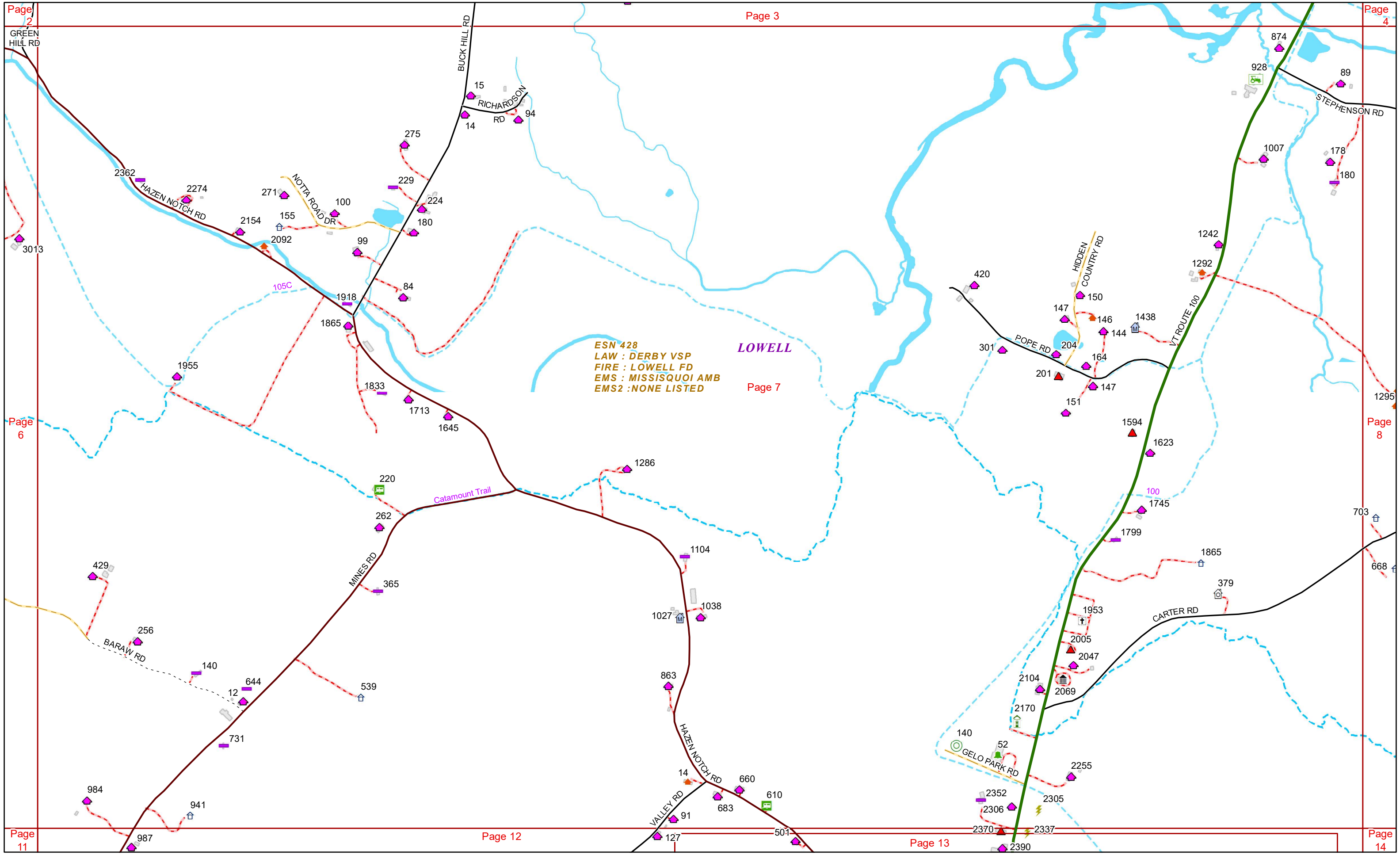
LOWELL

Page 6

Page 11

ESN 428  
LAW : DERBY VSP  
FIRE : LOWELL FD  
EMS : MISSISQUOI AMB  
EMS2 : NONE LISTED



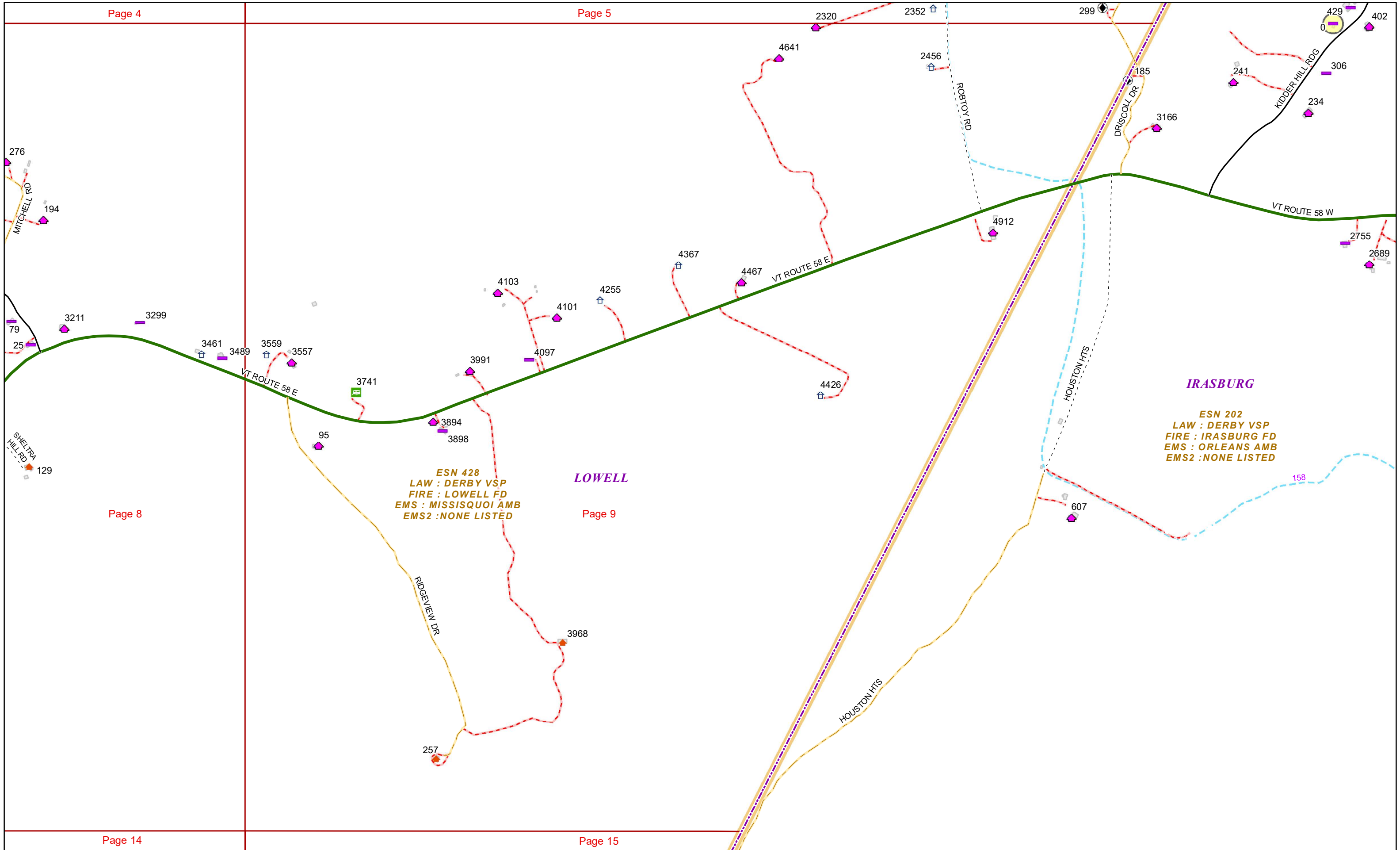


ESN 428  
LAW : DERBY VSP  
FIRE : LOWELL FD  
EMS : MISSISQUOI AMB  
EMS2 : NONE LISTED

LOWELL







**ESN 428**  
 LAW : DERBY VSP  
 FIRE : LOWELL FD  
 EMS : MISSISQUOI AMB  
 EMS2 : NONE LISTED

**LOWELL**  
 Page 9

**IRASBURG**  
 ESN 202  
 LAW : DERBY VSP  
 FIRE : IRASBURG FD  
 EMS : ORLEANS AMB  
 EMS2 : NONE LISTED

ESN 191  
LAW : SAINT ALBANS VSP  
FIRE : MONTGOMERY FD  
EMS : ENOSBURGH AMB  
EMS2 : NONE LISTED

**MONTGOMERY**

**BELVIDERE**

ESN 102  
LAW : WILLISTON VSP  
FIRE : JOHNSON FD  
EMS : NEMS  
EMS2 : NONE LISTED

**LOWELL**

Page 10

Page 11

ESN 428  
LAW : DERBY VSP  
FIRE : LOWELL FD  
EMS : MISSISQUOI AMB  
EMS2 : NONE LISTED

Page 16

ESN 111  
LAW : WILLISTON VSP  
FIRE : NORTH HYDE PARK-EDEN FD  
EMS : NEMS  
EMS2 : NONE LISTED

**EDEN**

Long Trail

Forester's Trail

Frank Post Trail

Babcock Trail

POTTER RD

TILLOTSON RD

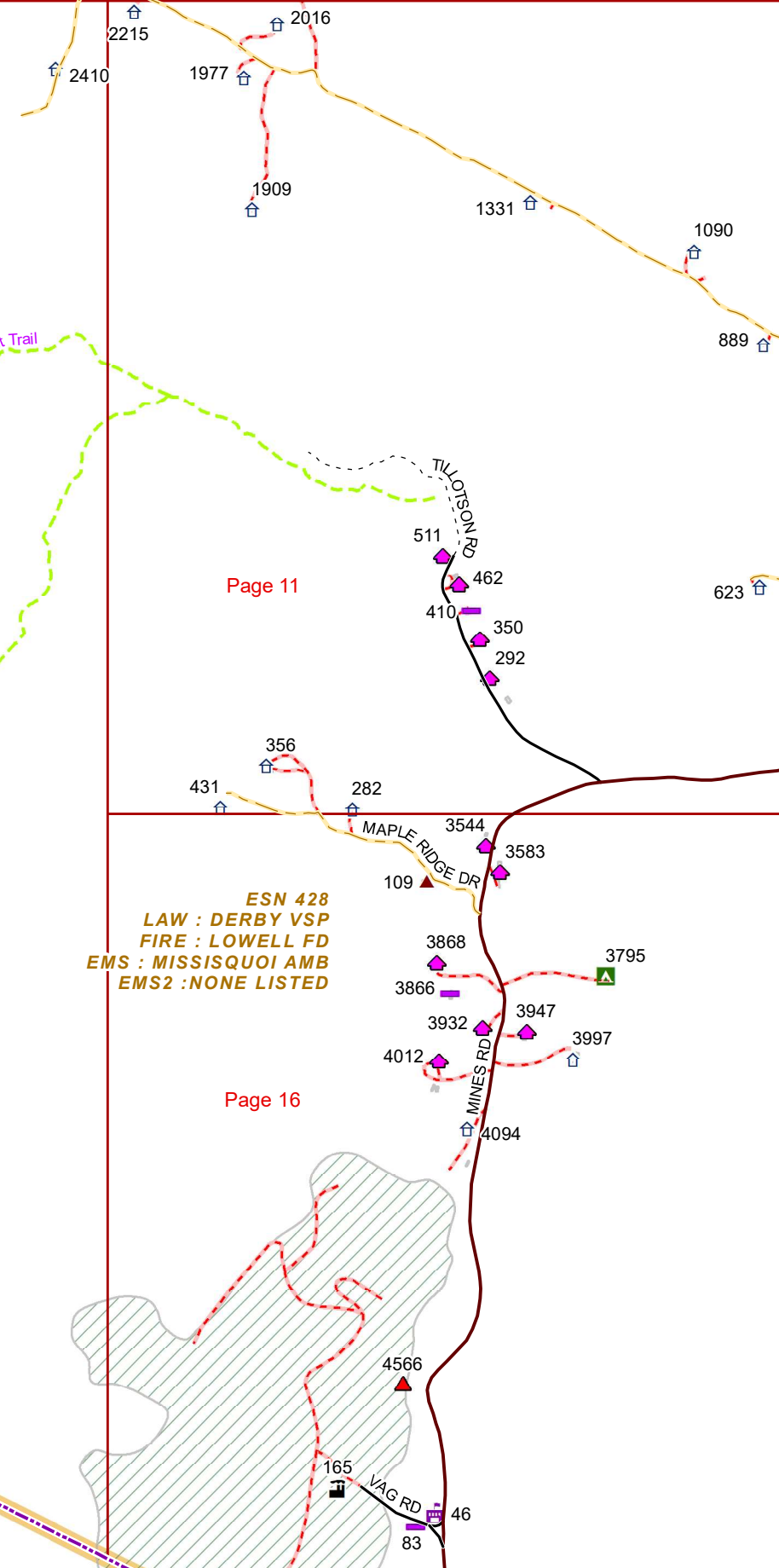
MAPLE RIDGE DR

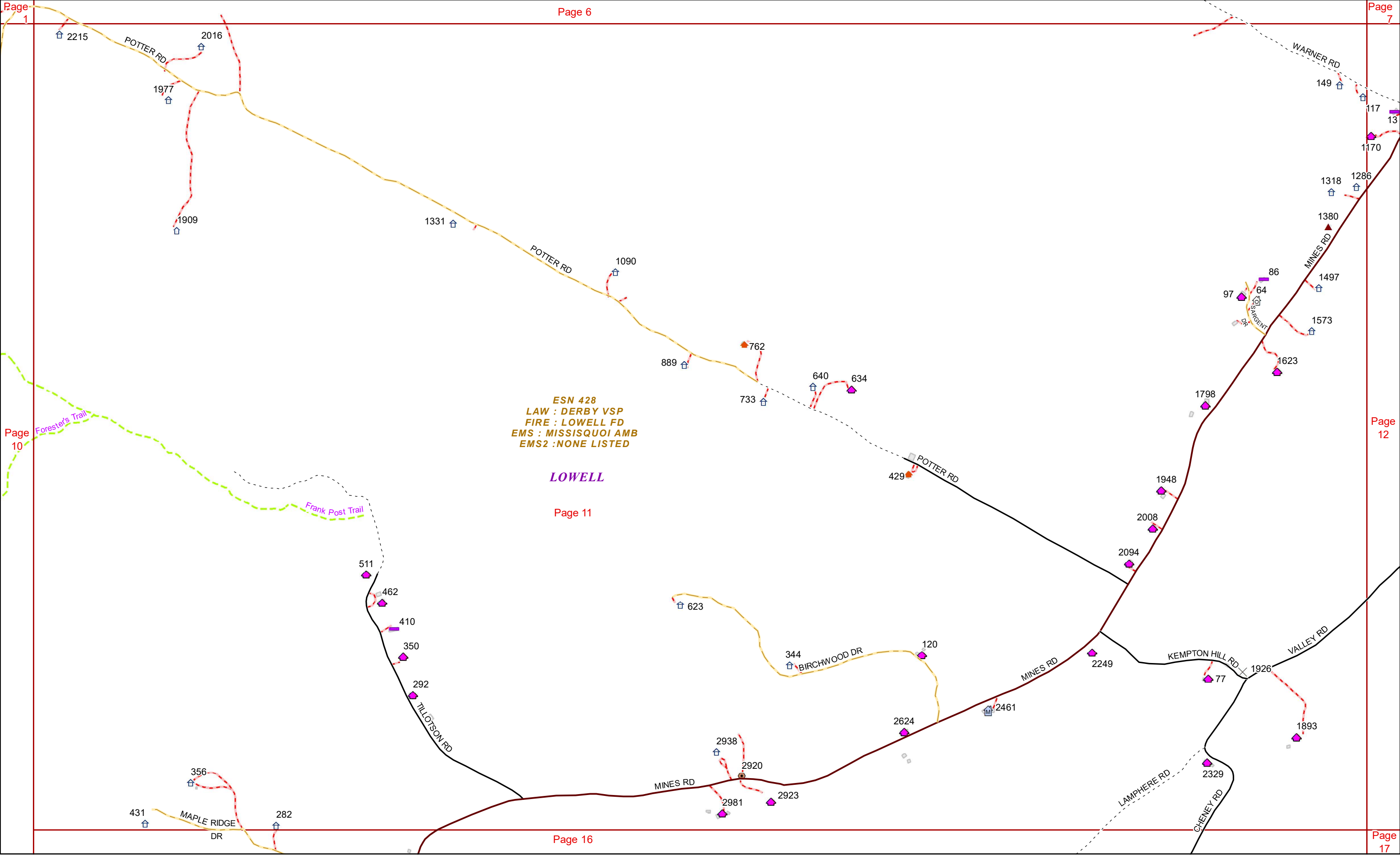
MINES RD

EDSEL RICH RD

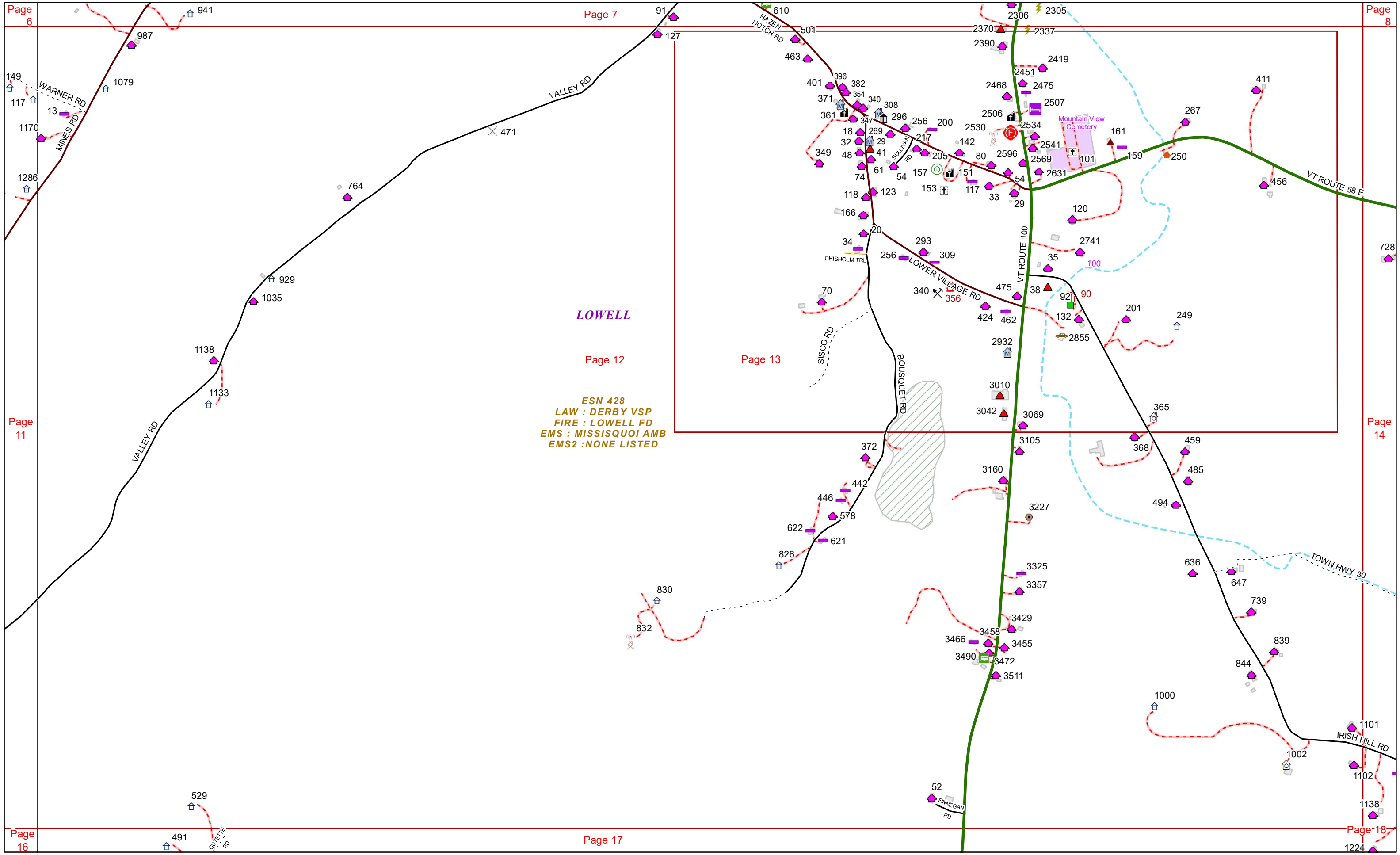
BELVIDERE RD

VAG RD









**ESN 428**  
**LAW : DERBY VSP**  
**FIRE : LOWELL FD**  
**EMS : MISSISQUOI AMB**  
**EMS2 : NONE LISTED**

Page 6

Page 7

Page 8

Page 11

Page 12

Page 13

Page 14

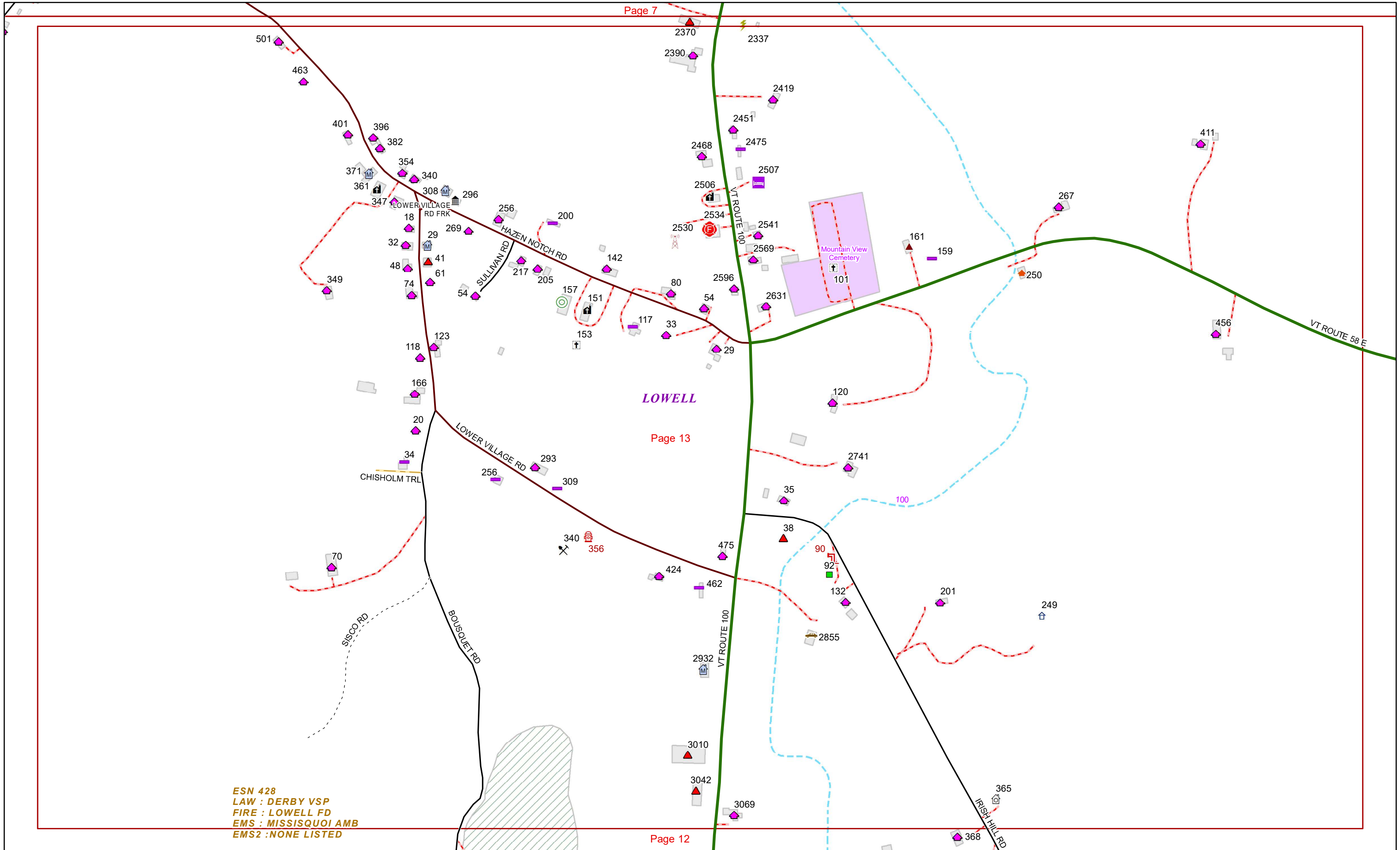
Page 16

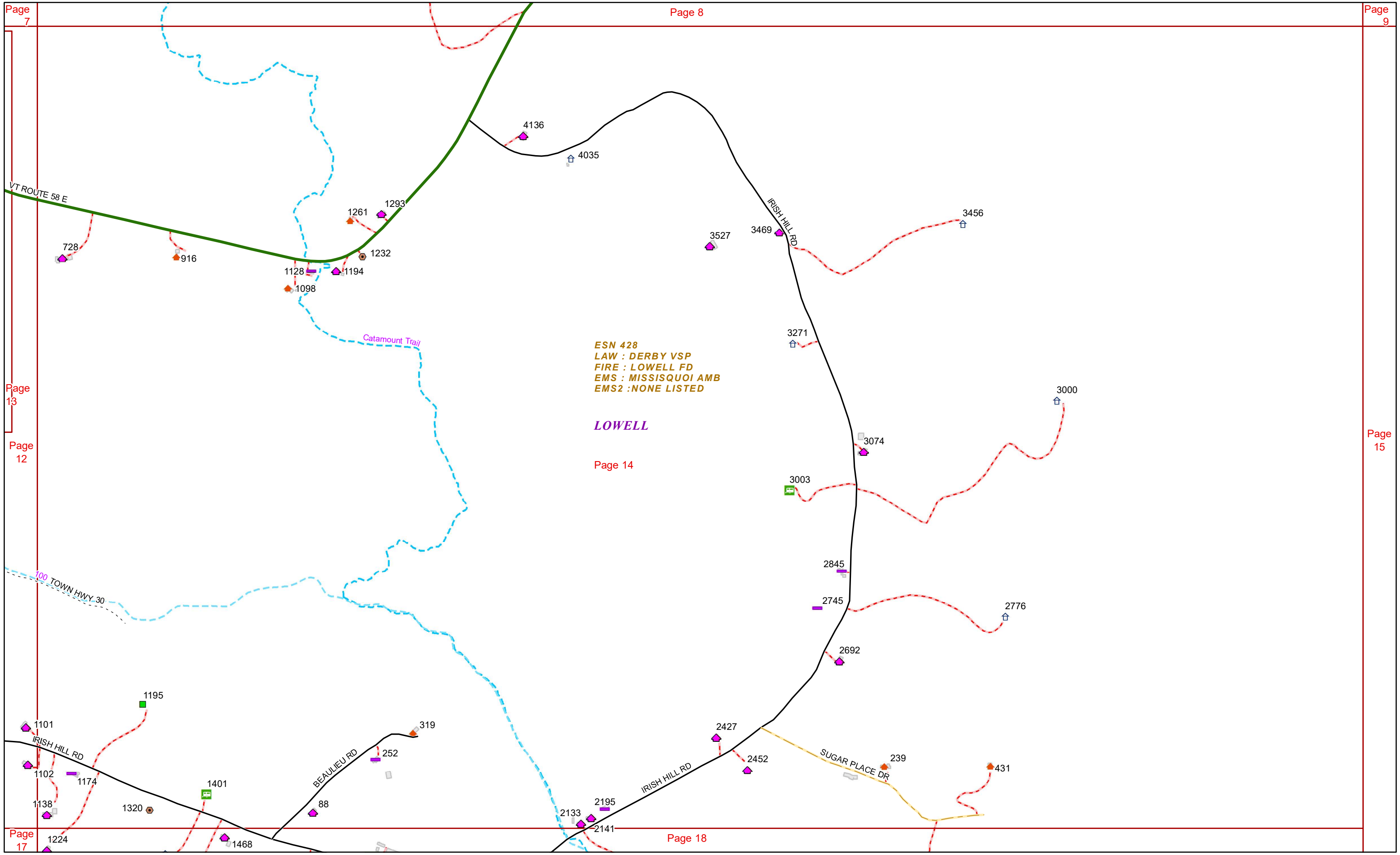
Page 17

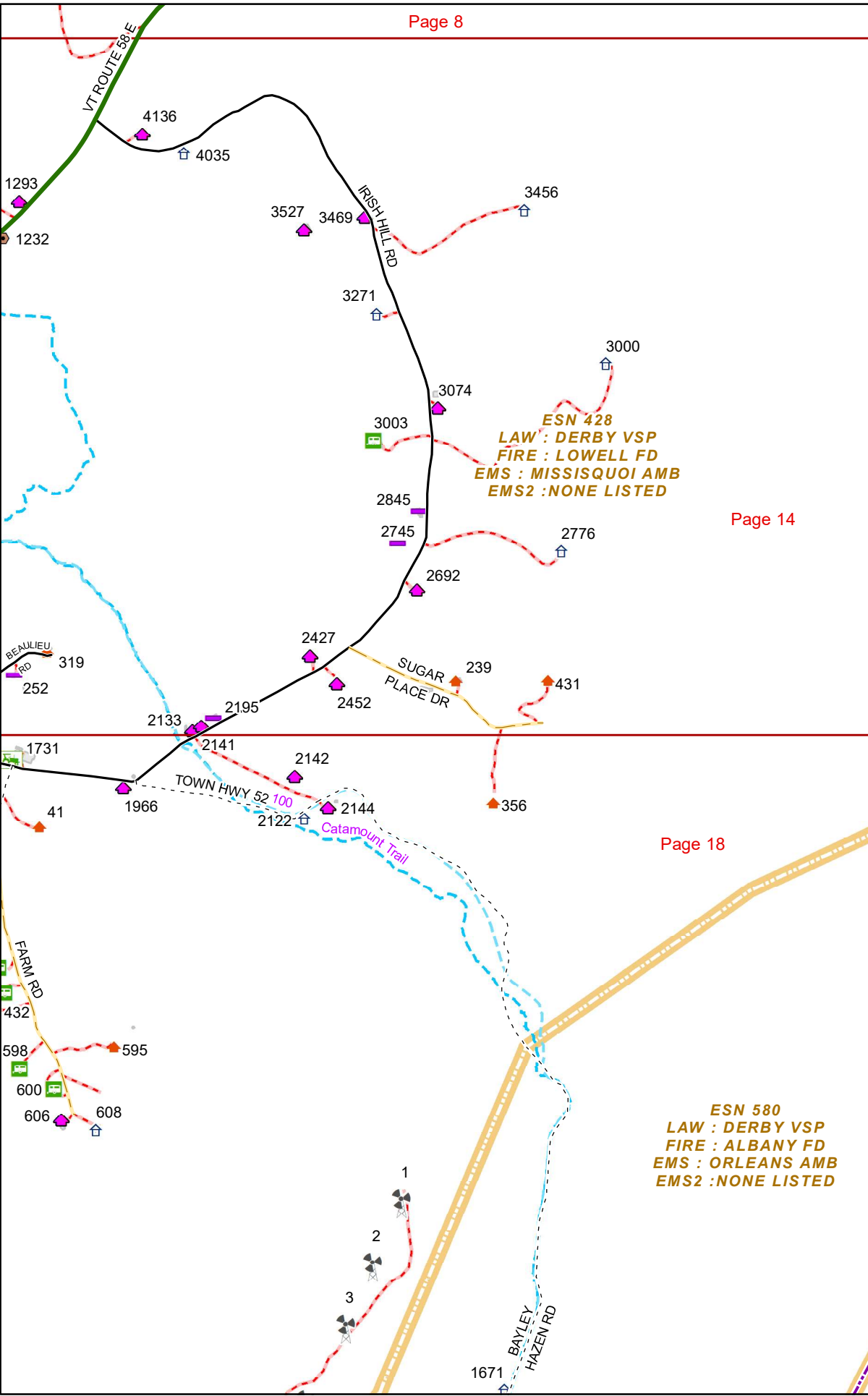
Page 18



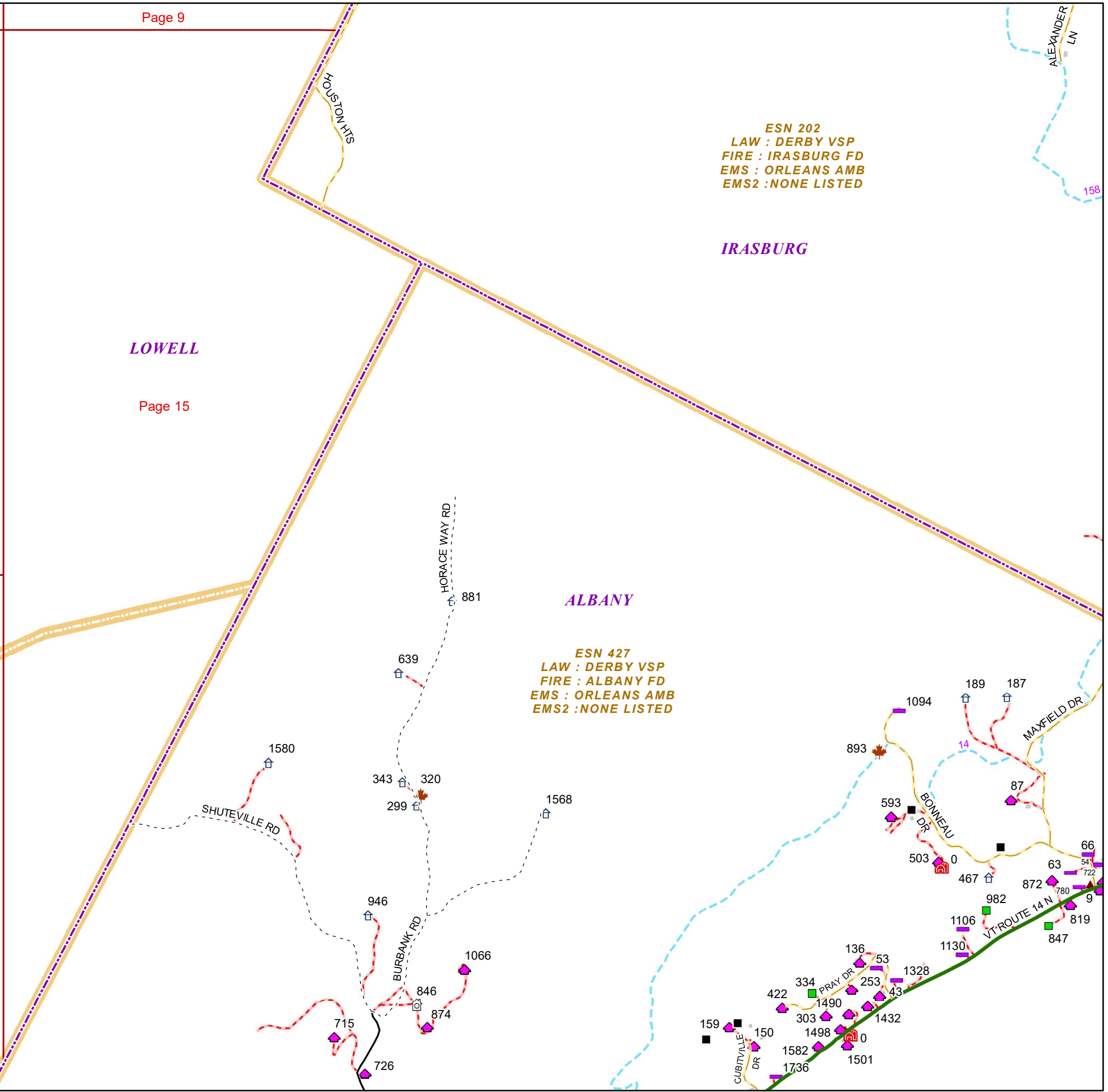
ESN 428  
LAW : DERBY VSP  
FIRE : LOWELL FD  
EMS : MISSISQUOI AMB  
EMS2 : NONE LISTED







LOWELL



IRASBURG

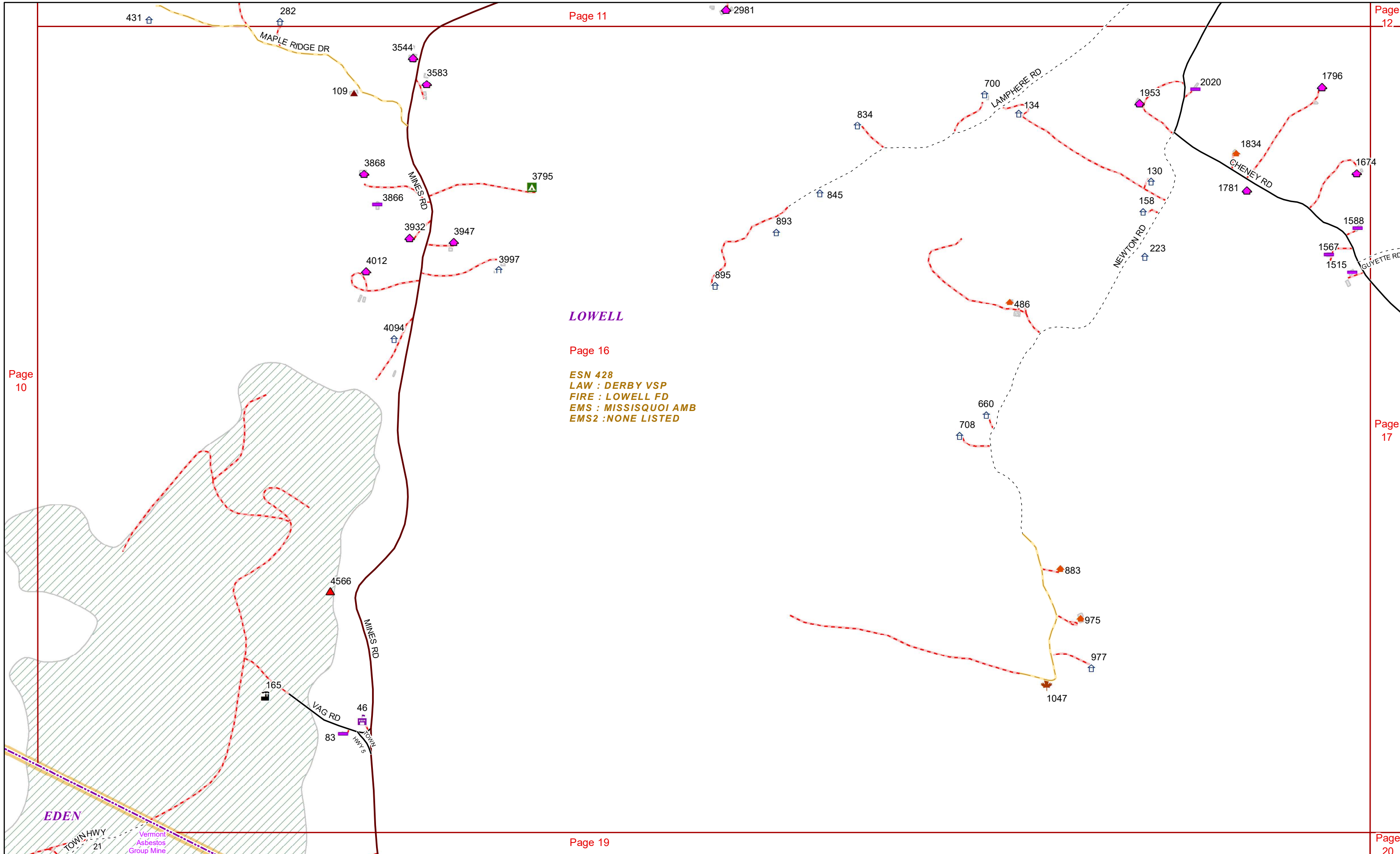
ALBANY

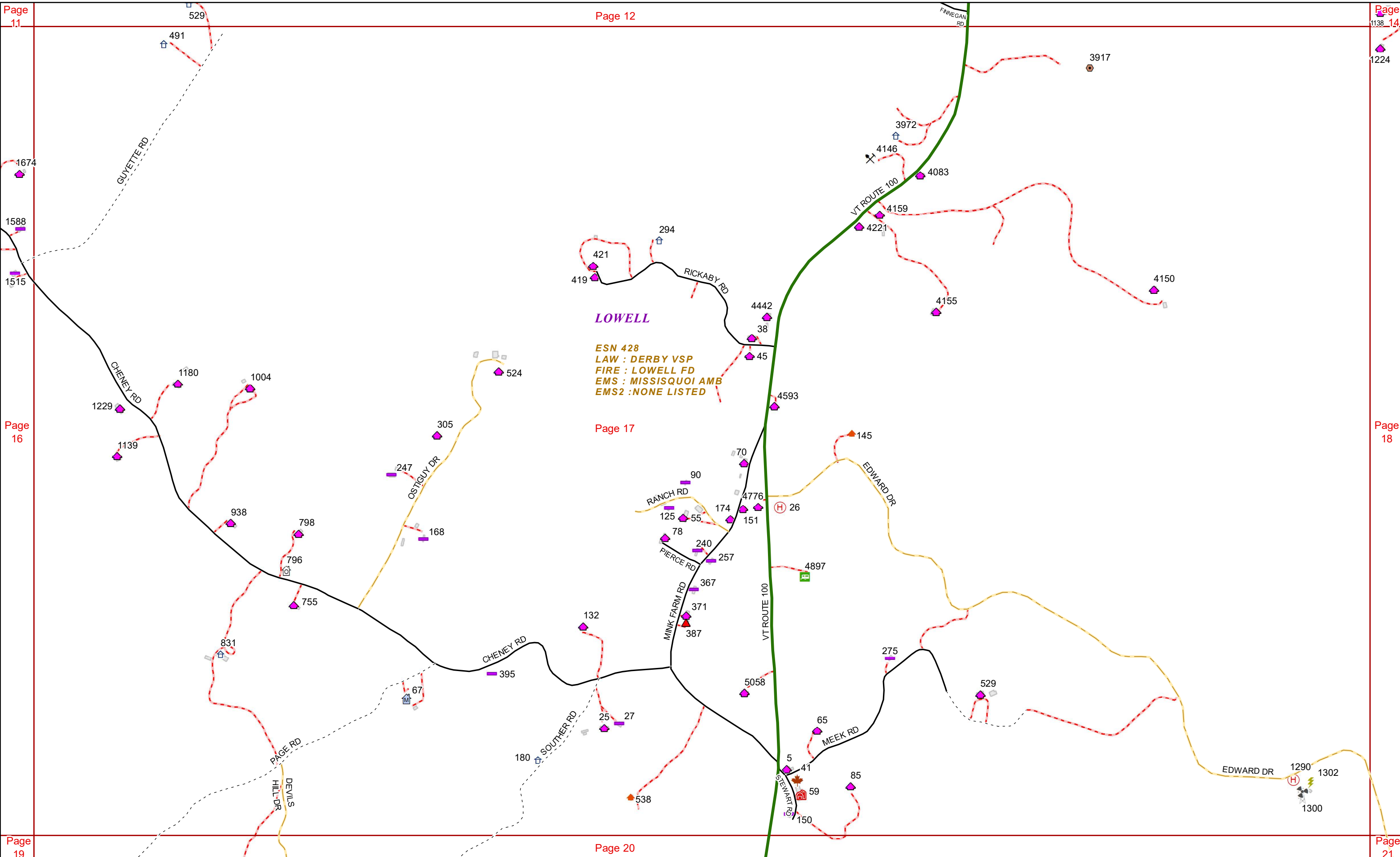


**LOWELL**

Page 16

ESN 428  
LAW : DERBY VSP  
FIRE : LOWELL FD  
EMS : MISSISQUOI AMB  
EMS2 : NONE LISTED



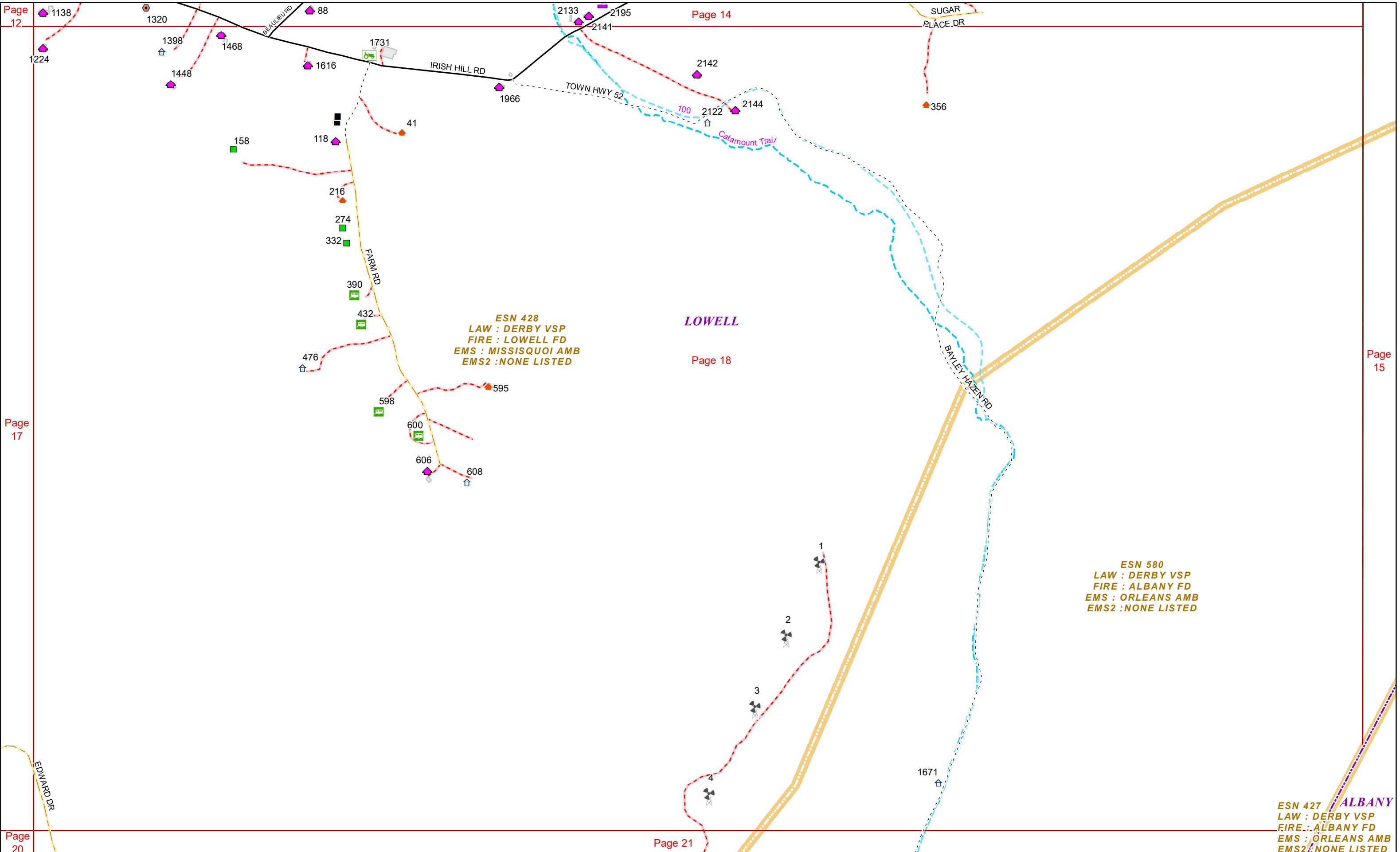


**LOWELL**

**ESN 428**  
LAW : DERBY VSP  
FIRE : LOWELL FD  
EMS : MISSISQUOI AMB  
EMS2 : NONE LISTED

**ESN 580**  
LAW : DERBY VSP  
FIRE : ALBANY FD  
EMS : ORLEANS AMB  
EMS2 : NONE LISTED

**ESN 427** / **ALBANY**  
LAW : DERBY VSP  
FIRE : ALBANY FD  
EMS : ORLEANS AMB  
EMS2 : NONE LISTED



Vermont  
Asbestos  
Group Mine

4998

MINES RD

3182

3180

3178

3136

3088

3093

3038

3013

3002

2951

2958

2910

2865

2766

2683

2710

2676

2597

244

STYGLES DR

119

30

2370

2344

81

JONES LN

LOWELL

ESN 428  
LAW : DERBY VSP  
FIRE : LOWELL FD  
EMS : MISSISQUOI AMB  
EMS2 : NONE LISTED

EDEN

ESN 111  
LAW : WILLISTON VSP  
FIRE : NORTH HYDE PARK-EDEN FD  
EMS : NEMS  
EMS2 : NONE LISTED

978  
982

980

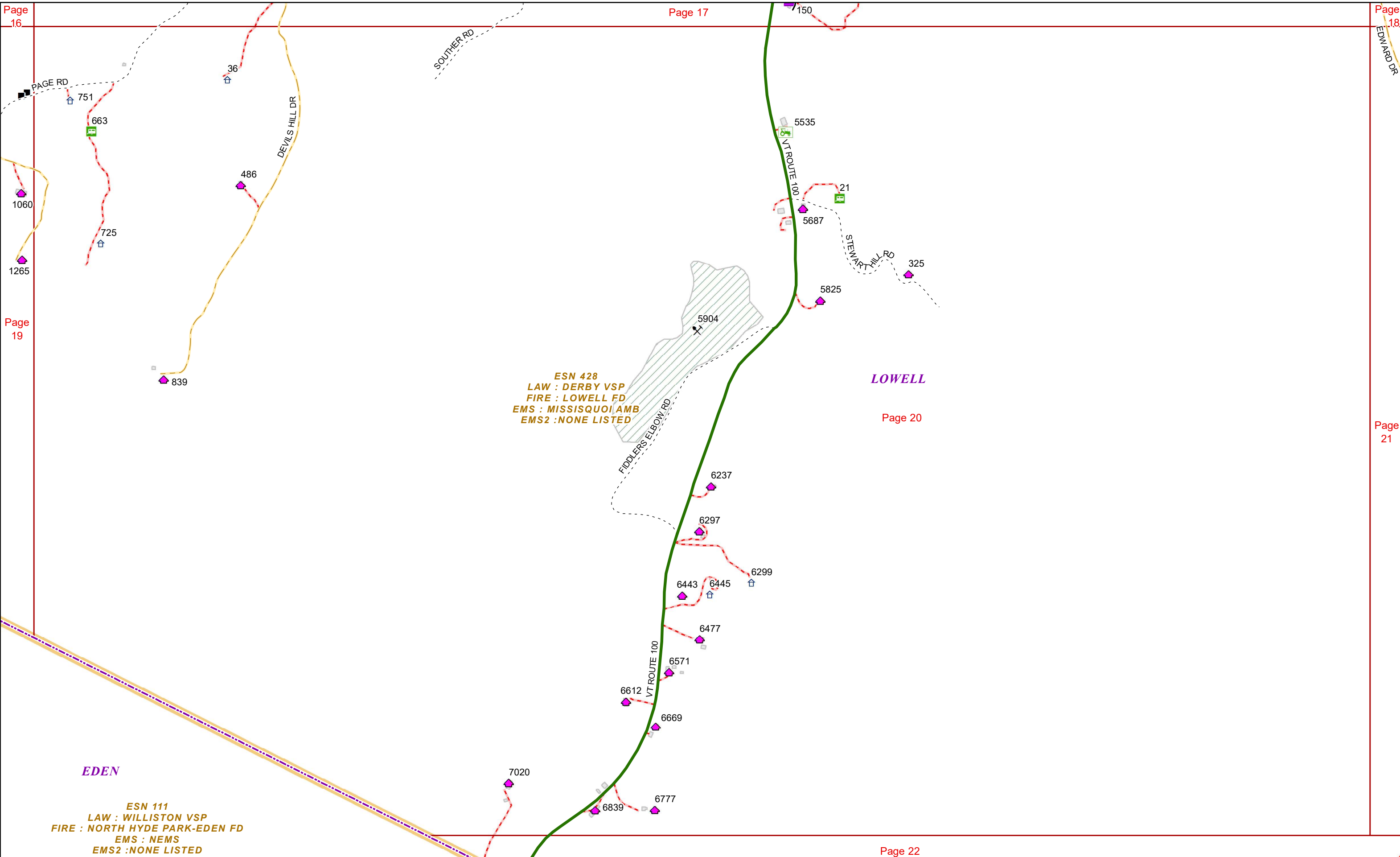
PAGE RD

1060

1265







LOWELL

Page 20

EDEN

ESN 111  
 LAW : WILLISTON VSP  
 FIRE : NORTH HYDE PARK-EDEN FD  
 EMS : NEMS  
 EMS2 : NONE LISTED

ESN 428  
 LAW : DERBY VSP  
 FIRE : LOWELL FD  
 EMS : MISSISQUOI AMB  
 EMS2 : NONE LISTED

Page 22



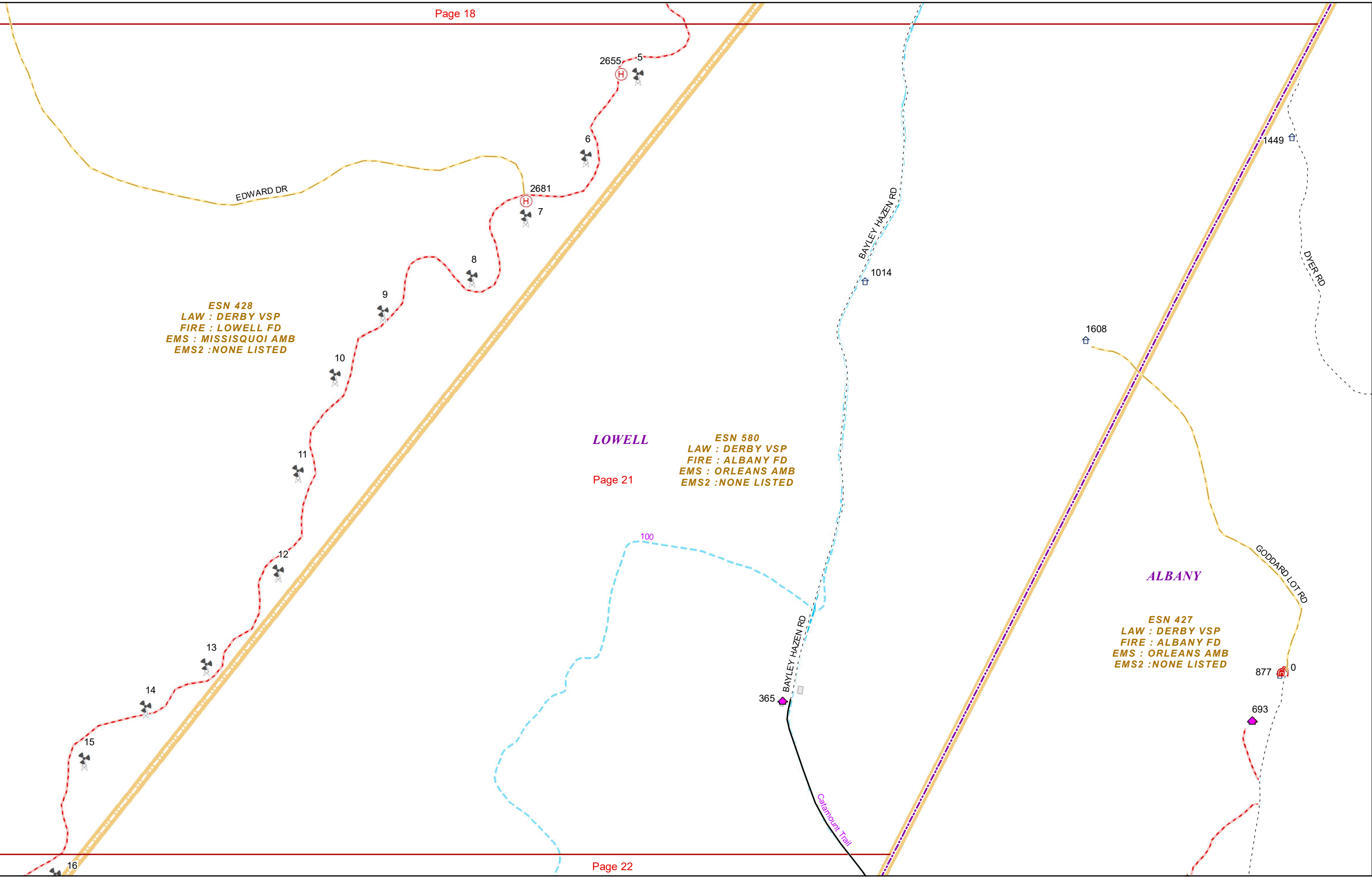
**ESN 428**  
**LAW : DERBY VSP**  
**FIRE : LOWELL FD**  
**EMS : MISSISQUOI AMB**  
**EMS2 : NONE LISTED**

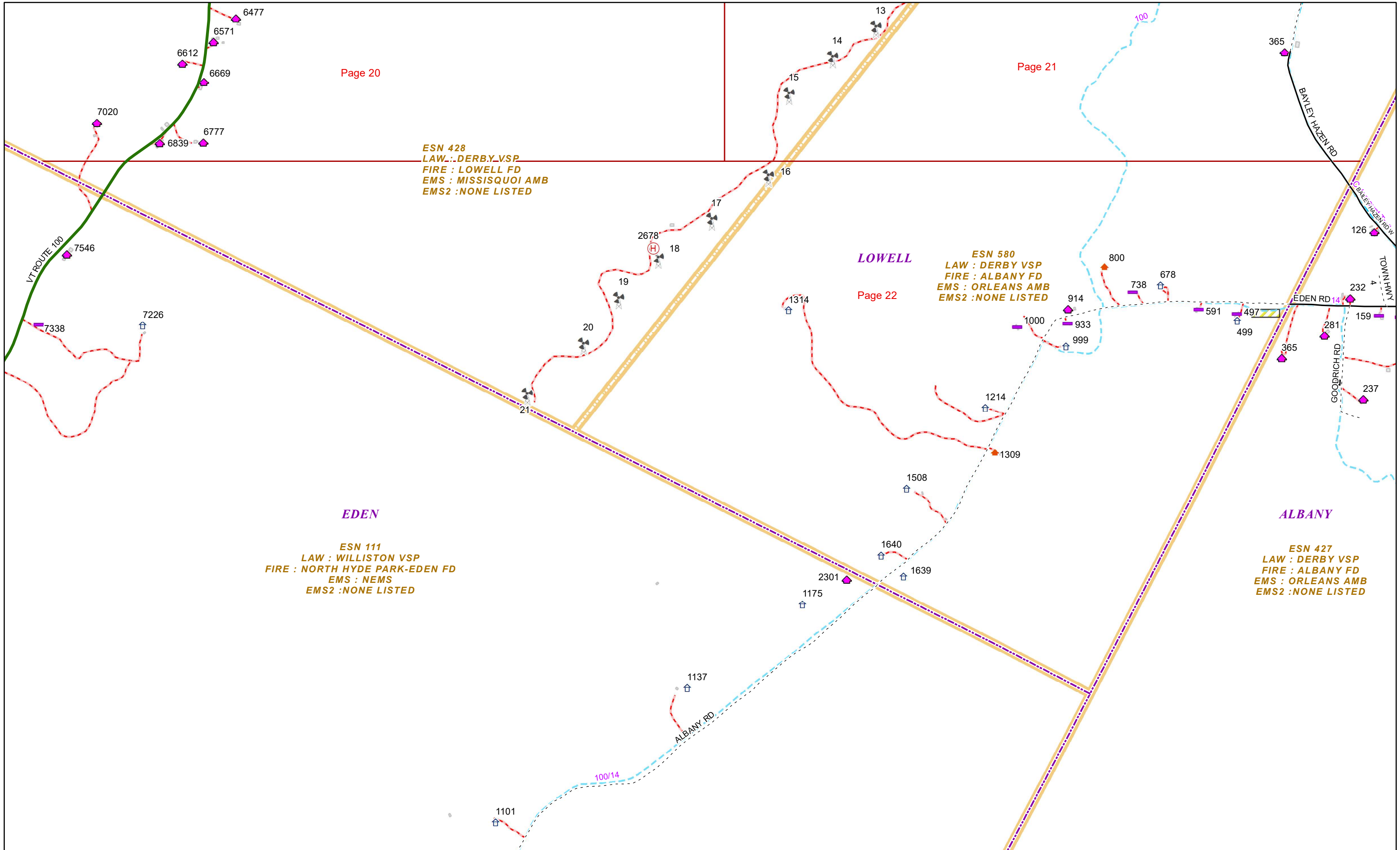
**LOWELL**

**ESN 580**  
**LAW : DERBY VSP**  
**FIRE : ALBANY FD**  
**EMS : ORLEANS AMB**  
**EMS2 : NONE LISTED**

**ALBANY**

**ESN 427**  
**LAW : DERBY VSP**  
**FIRE : ALBANY FD**  
**EMS : ORLEANS AMB**  
**EMS2 : NONE LISTED**





Page 20

Page 21

LOWELL

Page 22

EDEN

ALBANY

ESN 428  
LAW : DERBY VSP  
FIRE : LOWELL FD  
EMS : MISSISQUOI AMB  
EMS2 : NONE LISTED

ESN 580  
LAW : DERBY VSP  
FIRE : ALBANY FD  
EMS : ORLEANS AMB  
EMS2 : NONE LISTED

ESN 111  
LAW : WILLISTON VSP  
FIRE : NORTH HYDE PARK-EDEN FD  
EMS : NEMS  
EMS2 : NONE LISTED

ESN 427  
LAW : DERBY VSP  
FIRE : ALBANY FD  
EMS : ORLEANS AMB  
EMS2 : NONE LISTED

