


VERMONT E9-1-1 MapBook

Lunenburg

E9-1-1 MapBook with GIS Data

Use constraints: The 9-1-1 related data layers (Esites, Landmarks, Roads, Driveways, Footprints, Atlas Sheets, ESZ, etc.) were developed and designed for Enhanced 9-1-1 purposes only. The user should understand that the nature of the Enhanced 9-1-1 data layers means they are never complete. **Each municipal government is responsible for maintenance of the E9-1-1 database.** Other data (non-E9-1-1 related) used in the Vermont E9-1-1 MapBook is acquired from the Vermont Center for Geographic Information (VCGI) (vcgi.vermont.gov) and local Regional Planning Commissions.

Disclaimer:

This Vermont E9-1-1 MapBook and GIS data is for general reference only. Data layers that appear on the map may or may not be accurate, current or otherwise reliable. The E9-1-1 Board and the State of Vermont make no representations of any kind, including but not limited to the warranties of merchantability or fitness for a particular use, not are any such warranties to be implied with respect to the GIS data and MapBook.

For Questions/Updates:

Contact VT Enhanced 9-1-1 Board:
 Phone: 802-828-4911
 Email: e911.info@vermont.gov
 Website: e911.vermont.gov



























11/22/2022



























































Legend





























ESITES




























SITETYPE

-  **COMMERCIAL
-  **CULTURAL
-  **EDUCATIONAL
-  **GOVERNMENT
-  **INDUSTRIAL
-  **OTHER COMMERCIAL
-  **PUBLIC GATHERING
-  **UTILITY
-  ABANDONED
-  ACCESS POINT
-  ACCESSORY BARN
-  ACCESSORY BUILDING
-  AIR SUPPORT / MAINTENANCE FACILITY
-  AIR TRAFFIC CONTROL CENTER / COMMAND CENTER
-  AIRPORT TERMINAL
-  AMBULANCE SERVICE
-  AUDITORIUM / CONCERT HALL / THEATER / OPERA HOUSE
-  BANK
-  BOAT RAMP / DOCK
-  BORDER CROSSING
-  BORDER PATROL
-  BREWERY
-  BUS STATION / DISPATCH FACILITY
-  CAMP
-  CAMPGROUND
-  CEMETERY

-  CITY / TOWN HALL
-  COAST GUARD
-  COLLEGE / UNIVERSITY
-  COMMERCIAL CONSTRUCTION SERVICE
-  COMMERCIAL FARM
-  COMMERCIAL GARAGE
-  COMMERCIAL W/RESIDENCE
-  COMMUNICATION BOX
-  COMMUNICATION TOWER
-  COMMUNITY / RECREATION FACILITY
-  CONDOMINIUM
-  COURT HOUSE
-  CUSTOMS SERVICE
-  DAY CARE FACILITY
-  DEVELOPMENT SITE
-  EBS TOWER
-  EMERGENCY PHONE / CALLBOX
-  FAIR / EXHIBITION/ RODEO GROUNDS
-  FERRY TERMINAL / DISPATCH FACILITY
-  FIRE STATION
-  FISH FARM / HATCHERY
-  FITNESS FACILITY
-  FOOD DISTRIBUTION CENTER
-  GAS STATION
-  GATED W/BUILDING
-  GATED W/O BUILDING
-  GOLF COURSE
-  GRAVEL PIT / QUARRY / MINE




















-  GREENHOUSE / NURSERY
-  GROCERY STORE
-  HARBOR / MARINA
-  HAZARDOUS MATERIALS FACILITY
-  HAZARDOUS STORAGE FACILITY
-  HEALTH CLINIC
-  HELIPAD / HELIPORT / HELISPOT
-  HISTORIC SITE / POINT OF INTEREST
-  HOSPITAL / MEDICAL CENTER
-  HOUSE OF WORSHIP
-  HYDROELECTRIC FACILITY
-  ICE ARENA
-  INSTITUTIONAL RESIDENCE / DORM / BARRACKS
-  LANDFILL
-  LAW ENFORCEMENT
-  LIBRARY
-  LODGING B&B / HOTEL / MOTEL / INN
-  LOOKOUT TOWER
-  LUMBER MILL / SAW MILL
-  MANUFACTURING FACILITY
-  MOBILE HOME
-  MORGUE
-  MULTI-FAMILY DWELLING
-  MUSEUM
-  NATIONAL GUARD /
-  NUCLEAR FACILITY
-  NURSING HOME / LONG TERM CARE
-  OFFICE BUILDING

-  OIL / GAS FACILITY
-  OTHER
-  OTHER RESIDENTIAL
-  OUTPATIENT CLINIC
-  PARK AND RIDE / COMMUTER
-  PHARMACY
-  PICNIC AREA
-  POST OFFICE
-  PRISON / CORRECTIONAL FACILITY
-  PRIVATE AND EXPRESS SHIPPING FACILITY
-  PSAP
-  PUBLIC BEACH
-  PUBLIC TELEPHONE
-  PUBLIC WATER SUPPLY INTAKE
-  PUBLIC WATER SUPPLY WELL
-  PUMP STATION
-  RACE TRACK / DRAGSTRIP
-  RAILROAD STATION
-  RESIDENTIAL FARM
-  REST STOP / ROADSIDE PARK
-  RESTAURANT
-  RETAIL FACILITY
-  RV HOOKUP
-  SCHOOL K / 12
-  SEASONAL HOME
-  SHOOTING RANGE
-  SINGLE FAMILY DWELLING
-  SKI AREA / ALPINE





-  SOLAR FACILITY
-  SPORTS ARENA /
-  STATE CAPITOL
-  STATE GARAGE
-  STATE GOVERNMENT FACILITY
-  STATE PARK
-  STORAGE UNITS
-  SUBSTATION
-  SUGARHOUSE
-  TEMPORARY STRUCTURE
-  TOWN GARAGE
-  TOWN OFFICE
-  TRAILHEAD
-  TRANSFER STATION
-  UNKNOWN
-  US FOREST FACILITY
-  US GOVERNMENT FACILITY
-  UTILITY POLE W/PHONE
-  VETERINARY HOSPITAL / CLINIC
-  VISITOR / INFORMATION CENTER
-  WAREHOUSE
-  WASTE / BIOMASS FACILITY
-  WASTEWATER TREATMENT PLANT
-  WATER TANK
-  WATER TOWER
-  WIND FACILITY / WIND TOWER
-  YOUTH CAMP

Legend

Roads

-  Interstate Highway
-  US Highway
-  State Highway
-  Town Highway Class 1
-  Town Highway Class 2
-  Town Highway Class 3
-  Town Highway Class 4
-  Private
-  Driveway
-  Discontinued Road
-  Legal Trail
-  Ferry
-  Military - no public access
-  National Forest Highway
-  State Forest Highway
-  Proposed
-  Rivers
-  Driveways
-  Railroad

Hydrants

-  Drafting Site
-  Dry Hydrant
-  Municipal Hydrant
-  Pressurized Hydrant

Townline





Emergency Service Zones



FootPrints

-  Airport
-  Solar Field
-  Alpine Trail Easiest
-  Alpine Trail Intermediate
-  Alpine Trail Advanced
-  Alpine Trail Expert
-  Alpine Glade Marked
-  Alpine Glade Not Marked
-  Building
-  Farm
-  Golf Course
-  Quarry
-  Park
-  Shopping Center
-  Stadium/Arena
-  Other

Addressing Error

-  Orange - Duplicated Addressed Building
-  Yellow - Unnumbered Building

Named Roads

-- A --

Community	Low	High	Pages
ANNIE DR	LUNENBURG	1	40 16
AUBURN STAR RD	LUNENBURG	0	158 10

-- B --

Community	Low	High	Pages
BAPTIST HILL RD	LUNENBURG	2025208418,20,21	
BAPTIST HILL RD	LUNENBURG	1	398 13,17
BAPTIST HILL RD	LUNENBURG	399	606 17
BAPTIST HILL RD	LUNENBURG	607	100416,17
BAPTIST HILL RD	LUNENBURG	1005128016,18	
BAPTIST HILL RD	LUNENBURG	1281170418	
BAPTIST HILL RD	LUNENBURG	1705202418,21	
BEECH ST	LUNENBURG	1	74 21
BOBBIN MILL RD	LUNENBURG	0	0 15
BOBBIN MILL RD	LUNENBURG	1	28 14
BOBBIN MILL RD	LUNENBURG	243	299 15
BOBBIN MILL RD	LUNENBURG	300	572 8,15
BOBBIN MILL RD	LUNENBURG	573	753 8,9
BOBBIN MILL RD	LUNENBURG	29	242 14,15
BOBBIN MILL RD	LUNENBURG	754	2065,9
BOBBIN MILL RD	LUNENBURG	206624139,15	
BOYS CAMP RD	LUNENBURG	1	319 6,7

-- C --

Community	Low	High	Pages
CAMPBELL RD	LUNENBURG	1	68 14,15
CEDAR ST	LUNENBURG	1	40 21
CEDAR ST	LUNENBURG	41	162 18,21
CHURCH ST	LUNENBURG	1	70 21
COLBY RD	LUNENBURG	1	128 8,9
COLBY RD	LUNENBURG	129	710 7,8,9
COLBY RD	LUNENBURG	711	1285,9
COLBY RD	LUNENBURG	128315652,5	
COLE HILL RD	LUNENBURG	1	510 5
COMMERCIAL AVE	LUNENBURG	1	24 20,21
COMMERCIAL AVE	LUNENBURG	25	252 21
COVEY RD	LUNENBURG	1	24 13
CREAMERY RD	LUNENBURG	1	28 13

-- D --

Community	Low	High	Pages
DANCE HALL RD	LUNENBURG	1	562 11
DODGE RD	LUNENBURG	1	685 18
DONYO RD	LUNENBURG	105	262 16
DOW DR	LUNENBURG	1	294 18
DOWNING RD	LUNENBURG	1	76 8,9
DUPONT RD	LUNENBURG	1	260 11

-- E --

Community	Low	High	Pages
E CONCORD RD	CONCORD	1377148411	
E CONCORD RD	LUNENBURG	1	366 18,20
E CONCORD RD	LUNENBURG	367	526 18
E MAIN ST	LUNENBURG	1	450 14
E MAIN ST	LUNENBURG	451	592 14,15
E MAIN ST	LUNENBURG	593	768 15
ELM ST	LUNENBURG	1	54 21
EZ CAMP RD	LUNENBURG	1	134 11

-- F --

Community	Low	High	Pages
FOSTERS GROVE LN	LUNENBURG	1	384 14,15,17
FOURNIER RD	LUNENBURG	1	430 12

-- G --

Community	Low	High	Pages
GILMAN FARM RD	LUNENBURG	1	298 18
GRIST MILL RD	LUNENBURG	1	44 19
GUILDHALL HILL RD	LUNENBURG	1	482 5

-- H --

Community	Low	High	Pages
HAGAN RD	LUNENBURG	1	278 4
HAGAN RD	LUNENBURG	279	687 4,6
HAGGARD HOLLOW RD	LUNENBURG	1	147 6,12
HALL RD	LUNENBURG	1	11562,4
HASTINGS RD	LUNENBURG	1	189 11
HASTINGS RD	LUNENBURG	190	358 11,16
HASTINGS RD	LUNENBURG	359	456 16
HORN OF THE MOON RD	LUNENBURG	1	150 11

-- J --

Community	Low	High	Pages
JEFFERSON AVE	LUNENBURG	1	90 21
JOHNNY CAKE AVE	LUNENBURG	1	36 13

-- K --

Community	Low	High	Pages
KIMBALL RD	LUNENBURG	1	635 6,12,13
KIMBALL RD	LUNENBURG	636	12006
KING RD	LUNENBURG	1	260 11

-- L --

Community	Low	High	Pages
LAKE RD	LUNENBURG	1	318 7
LANCASTER RD	LUNENBURG	1193120010	
LANCASTER RD	LUNENBURG	1	407 15
LANCASTER RD	LUNENBURG	408	11929,10,15
LANCASTER RD	LUNENBURG	1201153810	

-- M --

Community	Low	High	Pages
MAILLETT RD	LUNENBURG	1	534 13,17
MAILLETT RD	LUNENBURG	535	646 17
MAILLETT RD	LUNENBURG	647	145617,19
MCLAUGHLIN RD	LUNENBURG	1	98 8
MOHANAN RD	LUNENBURG	1	282 5,7,9
MOHANAN RD	LUNENBURG	283	414 5,7
MORIN RD	LUNENBURG	1	127 10
MORIN RD	GUILDHALL	128	185710

-- N --

Community	Low	High	Pages
NEAL POND ACCESS RD	LUNENBURG	1	82 8

-- O --

Community	Low	High	Pages
OREGON RD	CONCORD	334	1358018

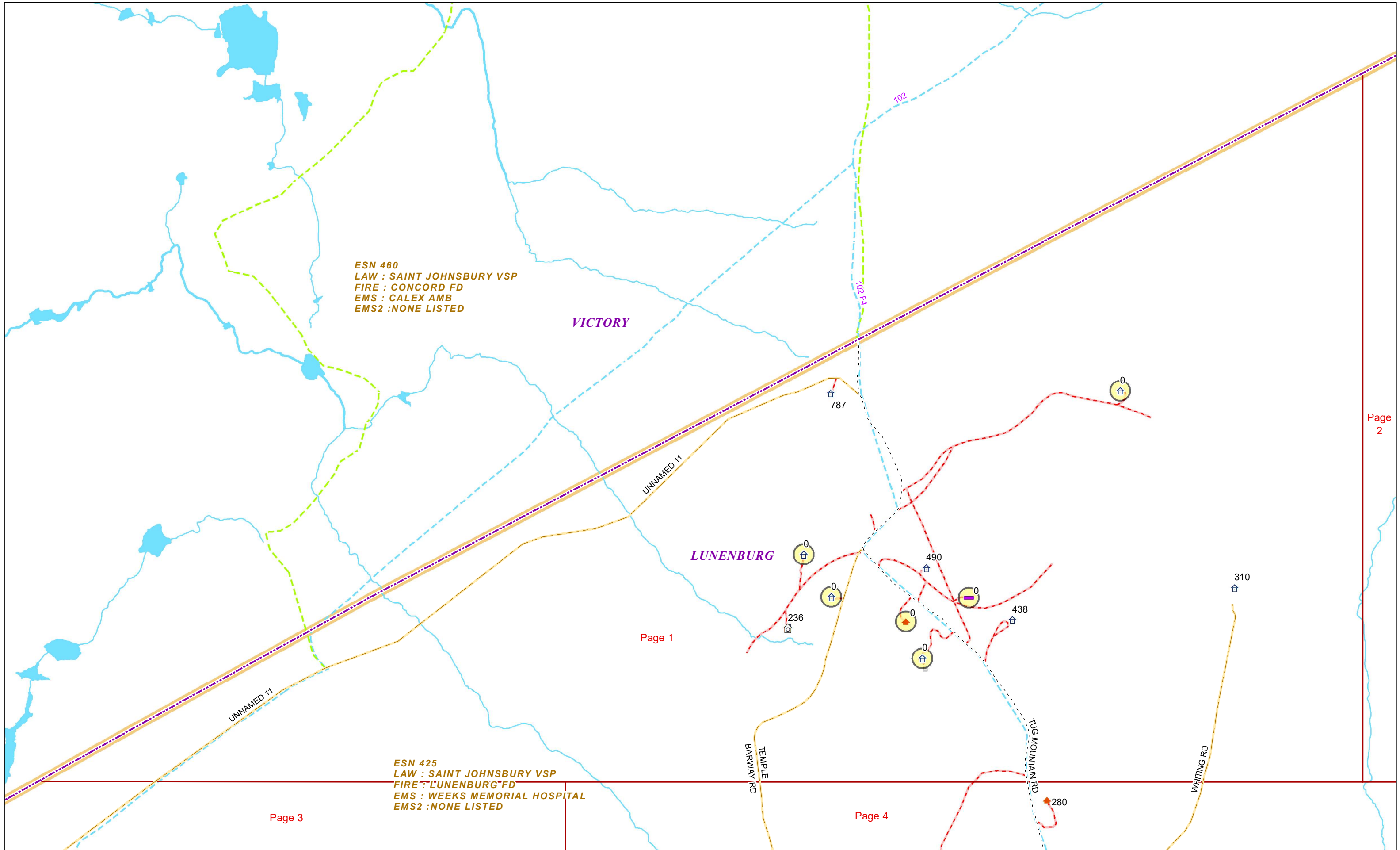
-- P --

Community	Low	High	Pages
PARISH ST	LUNENBURG	1	34 21

	Community	Low	High	Pages
PARK AVE	LUNENBURG	1	62	14
PERKINS RD	LUNENBURG	1	322	11,12
PERRY RD	LUNENBURG	1	352	17
POND HILL RD	LUNENBURG	1	40	15
POND HILL RD	LUNENBURG	41	425	8,12,15
POND HILL RD	LUNENBURG	1511	1528	4
POND HILL RD	LUNENBURG	426	720	8
POND HILL RD	LUNENBURG	721	796	6,8
POND HILL RD	LUNENBURG	797	1053	6
POND HILL RD	LUNENBURG	1054	1510	4,6
POND HILL RD	LUNENBURG	1529	1997	4
POND HILL RD	LUNENBURG	1993	3180	4,6
POWELL RD	LUNENBURG	1	236	9
POWERS RD	LUNENBURG	1	603	17,19
-- R --				
RIVA VUE RD	LUNENBURG	1	63	9
RIVER RD	LUNENBURG	0	193	15
RIVER RD	LUNENBURG	194	431	15,17
RIVER RD	LUNENBURG	432	1263	17
RIVER RD	LUNENBURG	1264	1609	17,19
RIVER RD	LUNENBURG	1610	2250	19
RIVER RD	LUNENBURG	2251	2716	18,19,20
RIVERSIDE AVE	LUNENBURG	1	96	21
RIVERSIDE AVE	LUNENBURG	97	326	20,21
RUSSELL FARM RD	LUNENBURG	1	244	16
-- S --				
S LUNENBURG RD	LUNENBURG	1	130	14
S LUNENBURG RD	LUNENBURG	131	1004	14,17
SE POND RD	LUNENBURG	1	366	7,8
SIGOUIN RD	LUNENBURG	1	26	6
SIMONDS RD	LUNENBURG	1	516	5,9
SIVEGNY RD	LUNENBURG	1	140	12
STAGECOACH RD	LUNENBURG	1	45	11
STODDARD RD	LUNENBURG	1	31	7
SUNRISE ACRES	LUNENBURG	1	234	15
-- T --				
TEMPLE BARWAY RD	LUNENBURG	1	814	1,4

	Community	Low	High	Pages
THOMAS RD	LUNENBURG	1	480	18
TOBYNE RD	LUNENBURG	1	426	11
TOWN HWY 3	LUNENBURG	1	22	21
TOWN HWY 35	LUNENBURG	1	54	19
TOWN HWY 4	LUNENBURG	1	12	15
TOWN HWY 52	LUNENBURG	1	34	8
TRANSFER STATION RD	LUNENBURG	1	110	14
TREATMENT PLANT RD	LUNENBURG	1	226	20,21
TUG MOUNTAIN RD	LUNENBURG	1	185	4
TUG MOUNTAIN RD	LUNENBURG	186	616	1,4
TUG MOUNTAIN RD	LUNENBURG	617	839	1
-- U --				
UNNAMED 11	LUNENBURG	1	1836	1,3
UNNAMED 12	LUNENBURG	1	660	5
UNNAMED 14	LUNENBURG	1	24	21
UNNAMED AE4	LUNENBURG	1	64	19
US ROUTE 2	GUILDHALL	1	1032	10
-- V --				
VENHEIM RD	LUNENBURG	1	102	11
-- W --				
W LUNENBURG RD	LUNENBURG	1	776	12,13
W LUNENBURG RD	LUNENBURG	777	1028	11,12
W LUNENBURG RD	LUNENBURG	1029	2088	11
W MAIN ST	LUNENBURG	1	24	14
W MAIN ST	LUNENBURG	25	126	13,14
W MAIN ST	LUNENBURG	127	382	13
W SIDE RD	LUNENBURG	1	104	6,7,8
W SIDE RD	LUNENBURG	105	221	7,8
W THOMAS RD	CONCORD	1	74	18
W THOMAS RD	LUNENBURG	75	342	18
WALKER PIT RD	LUNENBURG	1	231	20
WASHINGTON AVE	LUNENBURG	1	56	21
WENTWORTH RD	LUNENBURG	355	640	12
WENTWORTH RD	LUNENBURG	641	854	11,12,16
WENTWORTH RD	LUNENBURG	1	266	12,16,17
WENTWORTH RD	LUNENBURG	267	354	12
WHITE OAK LN	LUNENBURG	1	32	14

	Community	Low	High	Pages
WHITING RD	LUNENBURG	1	365	1,4
WILDERNESS RD	LUNENBURG	1	76	11
WILDERNESS RD	LUNENBURG	77	404	3,11
WILLSON RD	LUNENBURG	1	78	8



ESN 460
LAW : SAINT JOHNSBURY VSP
FIRE : CONCORD FD
EMS : CALEX AMB
EMS2 : NONE LISTED

VICTORY

LUNENBURG

ESN 425
LAW : SAINT JOHNSBURY VSP
FIRE : LUNENBURG FD
EMS : WEEKS MEMORIAL HOSPITAL
EMS2 : NONE LISTED

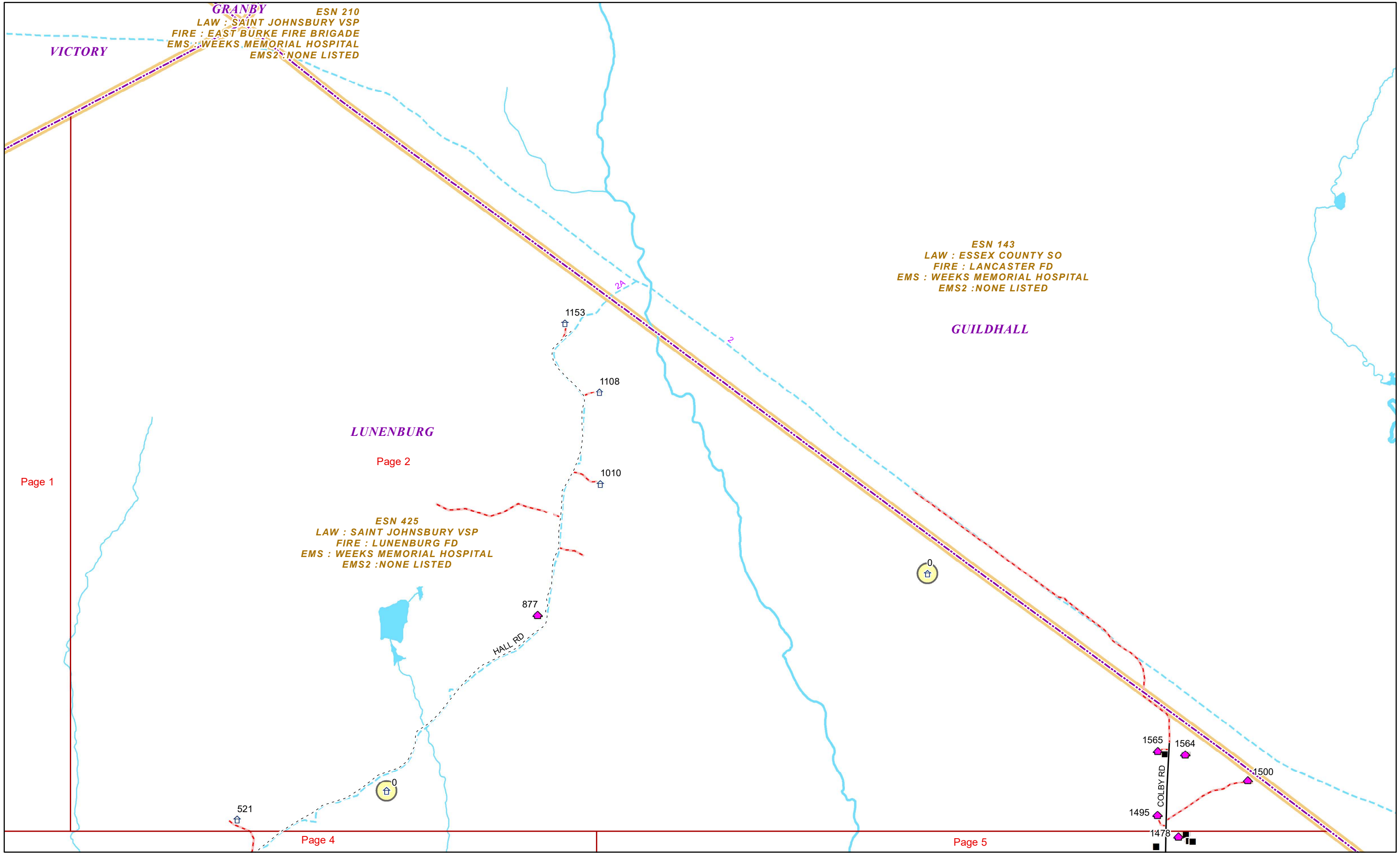
Page 3

Page 1

Page 4

Page 2





GRANBY ESN 210
LAW : SAINT JOHNSBURY VSP
FIRE : EAST BURKE FIRE BRIGADE
EMS : WEEKS MEMORIAL HOSPITAL
EMS2 : NONE LISTED

ESN 143
LAW : ESSEX COUNTY SO
FIRE : LANCASTER FD
EMS : WEEKS MEMORIAL HOSPITAL
EMS2 : NONE LISTED

ESN 425
LAW : SAINT JOHNSBURY VSP
FIRE : LUNENBURG FD
EMS : WEEKS MEMORIAL HOSPITAL
EMS2 : NONE LISTED

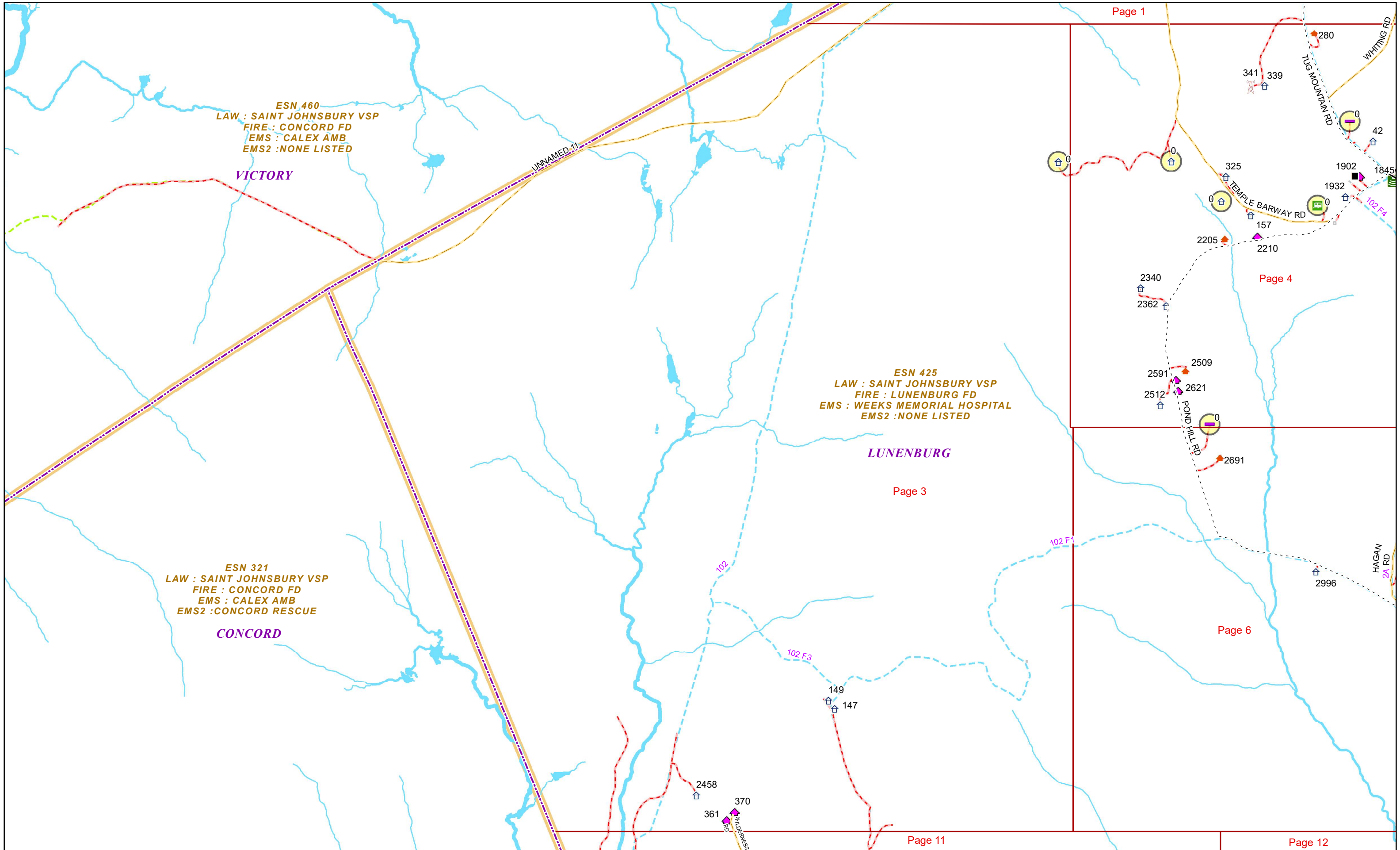
Page 1

Page 2

Page 4

Page 5





ESN 460
LAW : SAINT JOHNSBURY VSP
FIRE : CONCORD FD
EMS : CALEX AMB
EMS2 : NONE LISTED

VICTORY

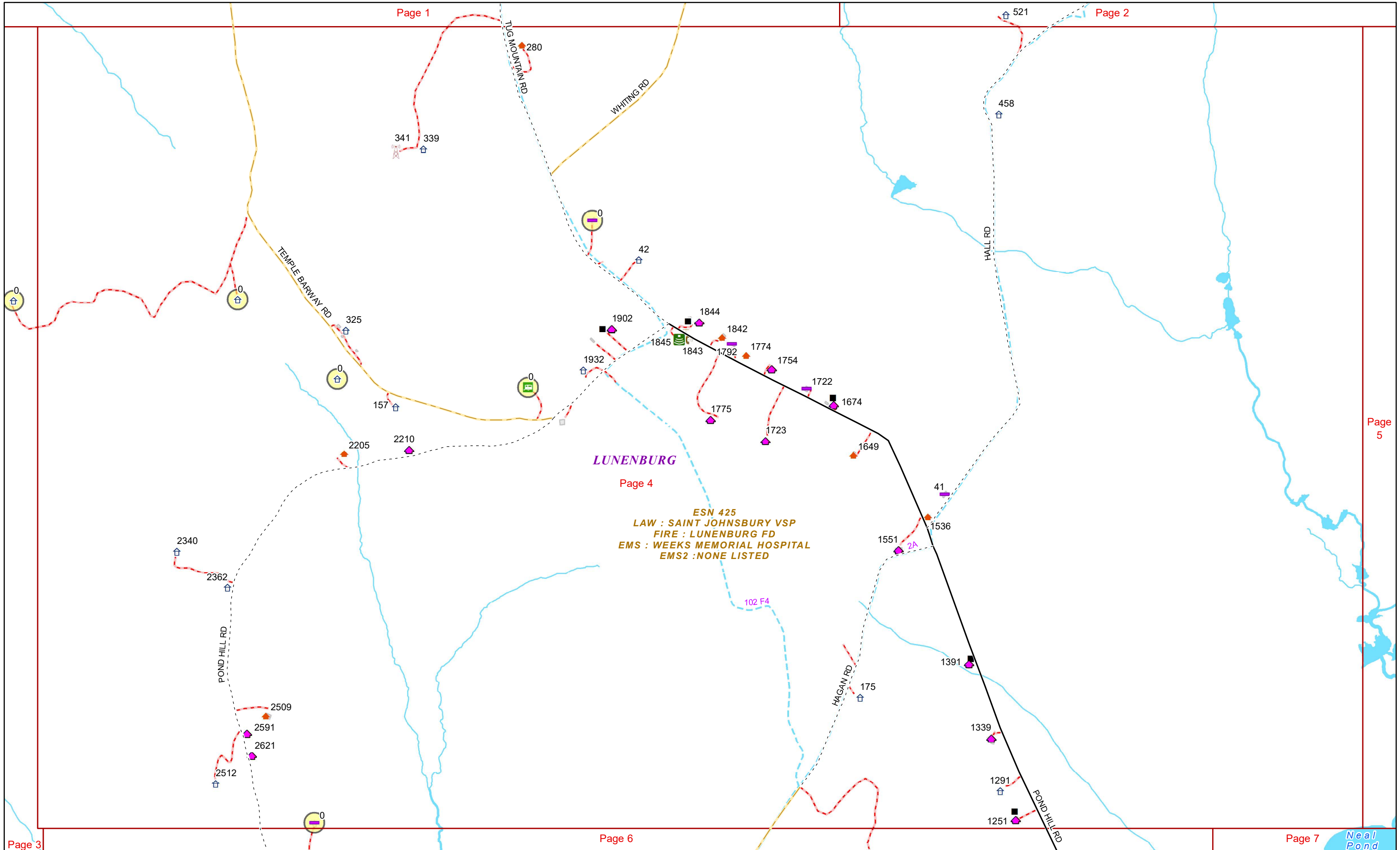
ESN 425
LAW : SAINT JOHNSBURY VSP
FIRE : LUNENBURG FD
EMS : WEEKS MEMORIAL HOSPITAL
EMS2 : NONE LISTED

LUNENBURG

ESN 321
LAW : SAINT JOHNSBURY VSP
FIRE : CONCORD FD
EMS : CALEX AMB
EMS2 : CONCORD RESCUE

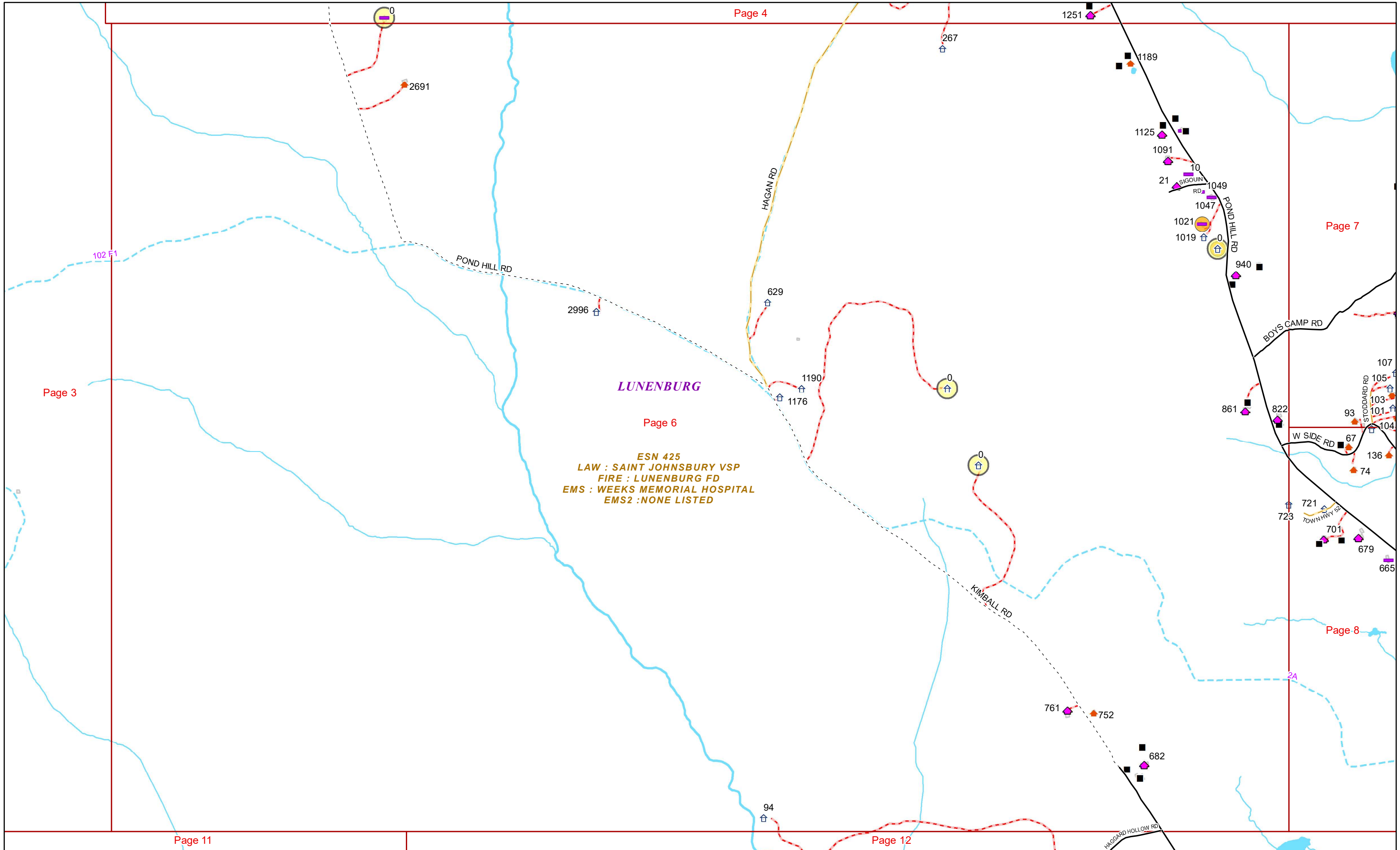
CONCORD





LUNENBURG
Page 4
ESN 425
LAW : SAINT JOHNSBURY VSP
FIRE : LUNENBURG FD
EMS : WEEKS MEMORIAL HOSPITAL
EMS2 : NONE LISTED





Page 3

Page 4

Page 7

Page 8

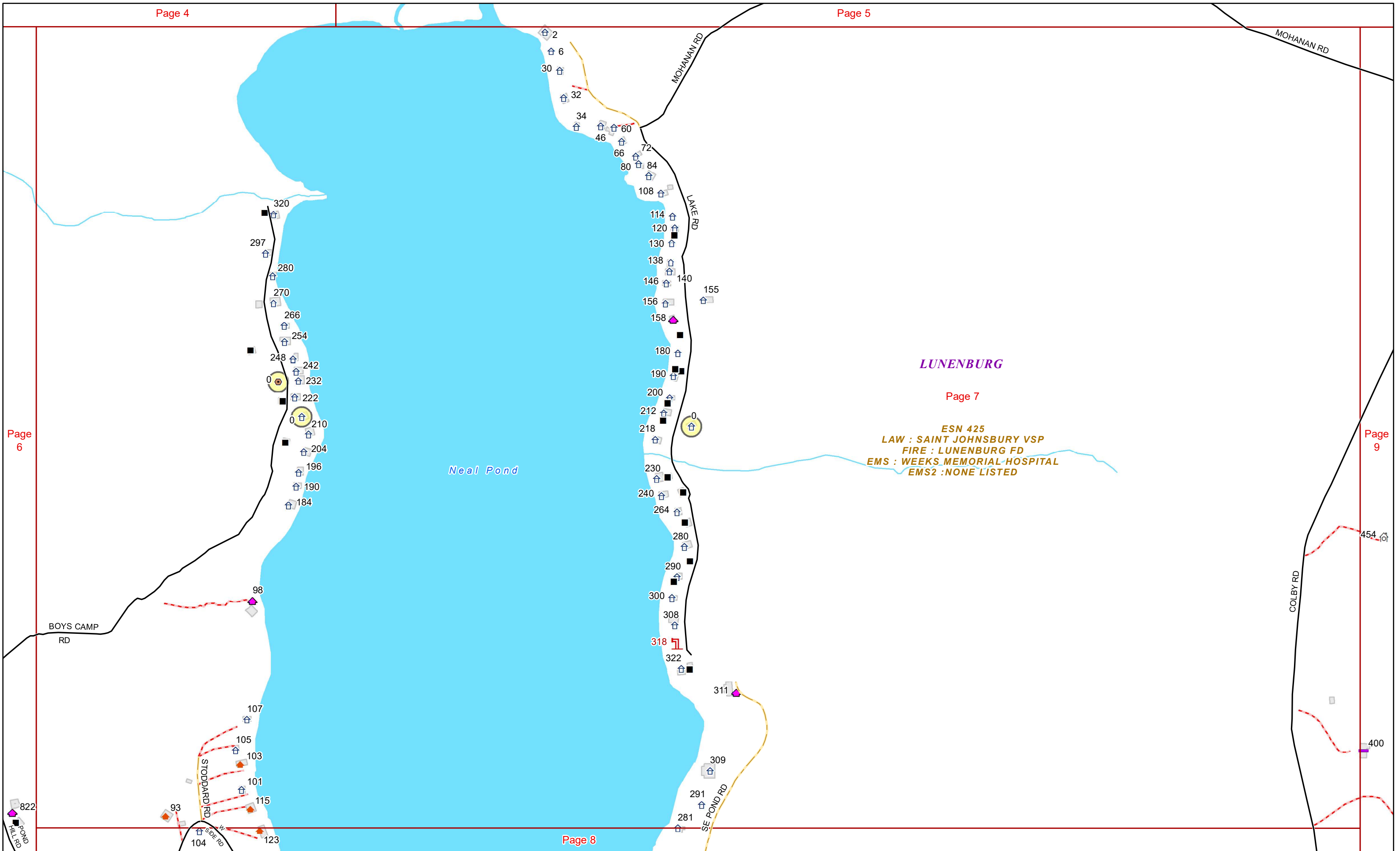
Page 11

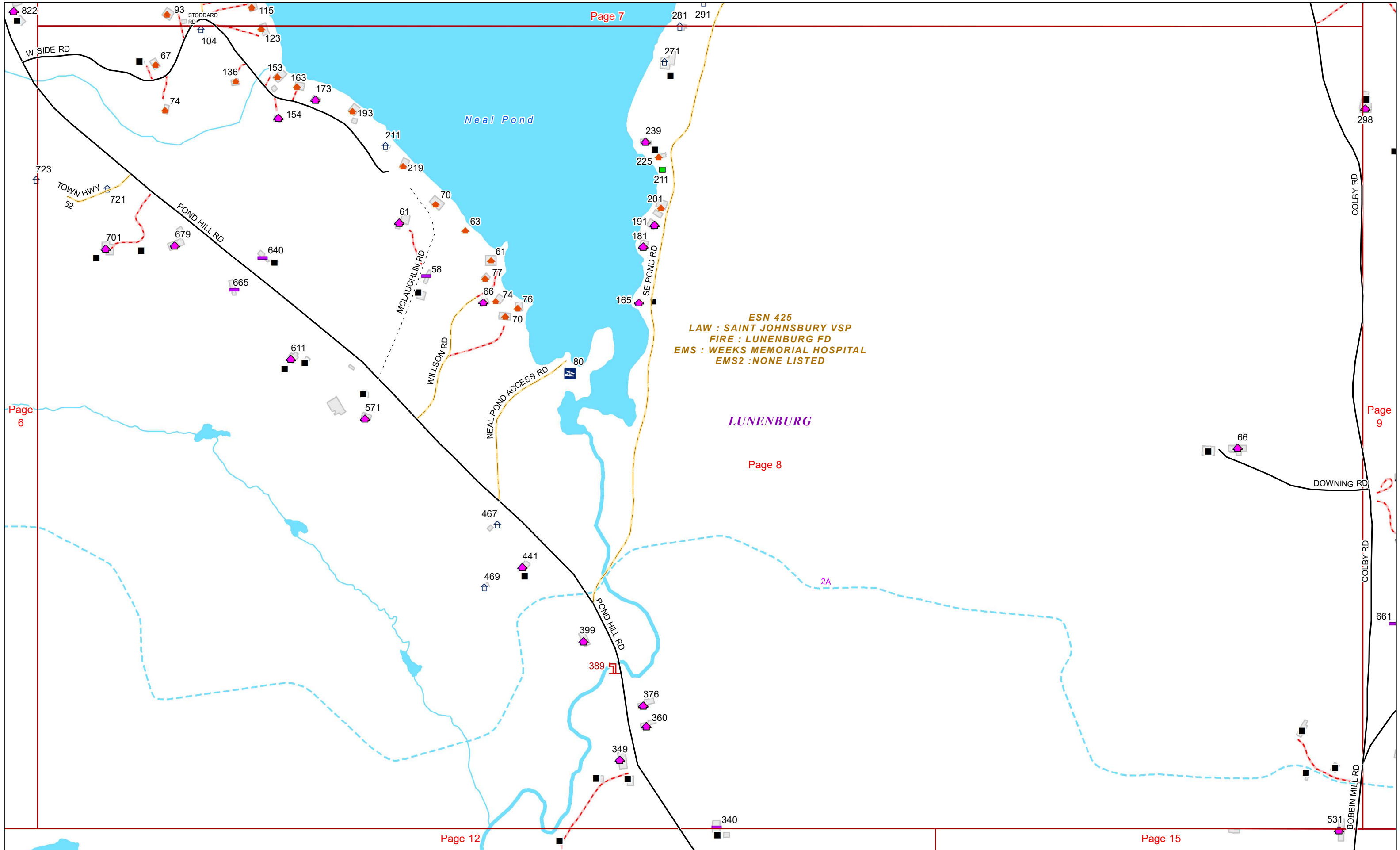
Page 12

LUNENBURG

ESN 425
LAW : SAINT JOHNSBURY VSP
FIRE : LUNENBURG FD
EMS : WEEKS MEMORIAL HOSPITAL
EMS2 : NONE LISTED







Page 7

Page 6

Page 9

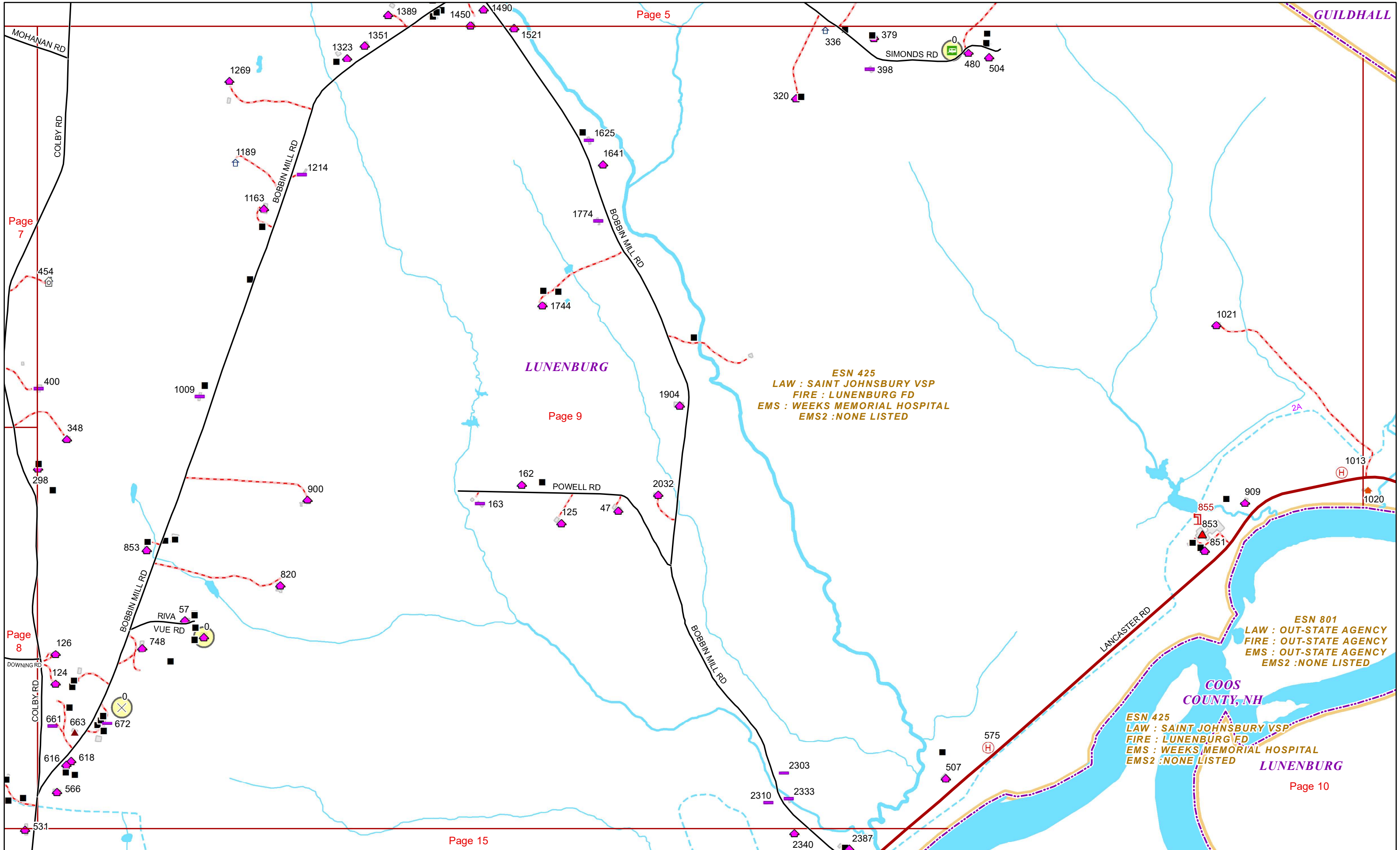
LUNENBURG

Page 8

Page 12

Page 15





Page 5

Page 7

Page 8

Page 9

Page 15

GUILDHALL

LUNENBURG

COOS COUNTY, NH

LUNENBURG

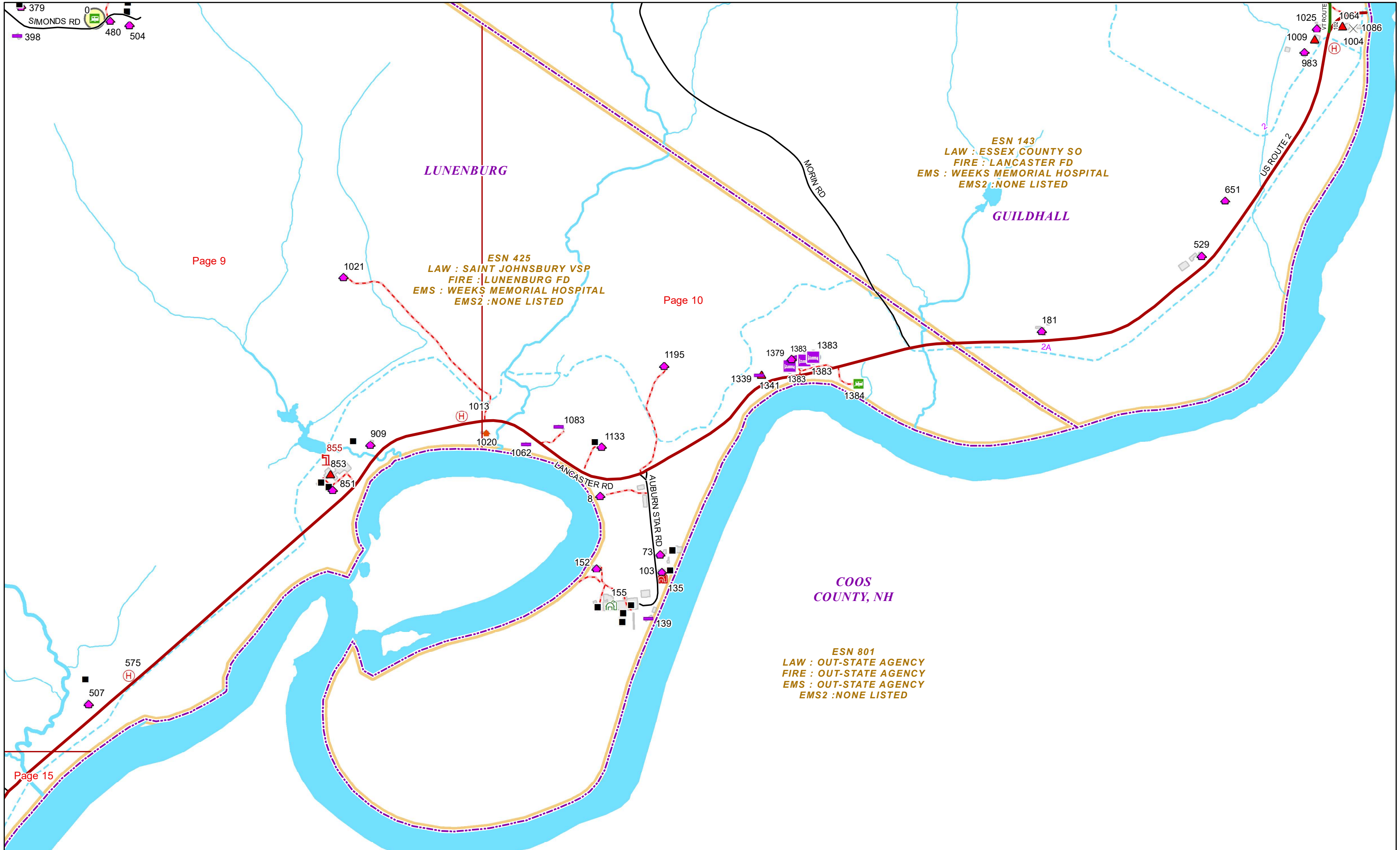
ESN 425
LAW : SAINT JOHNSBURY VSP
FIRE : LUNENBURG FD
EMS : WEEKS MEMORIAL HOSPITAL
EMS2 : NONE LISTED

ESN 801
LAW : OUT-STATE AGENCY
FIRE : OUT-STATE AGENCY
EMS : OUT-STATE AGENCY
EMS2 : NONE LISTED

ESN 425
LAW : SAINT JOHNSBURY VSP
FIRE : LUNENBURG FD
EMS : WEEKS MEMORIAL HOSPITAL
EMS2 : NONE LISTED

Page 10





Page 9

Page 10

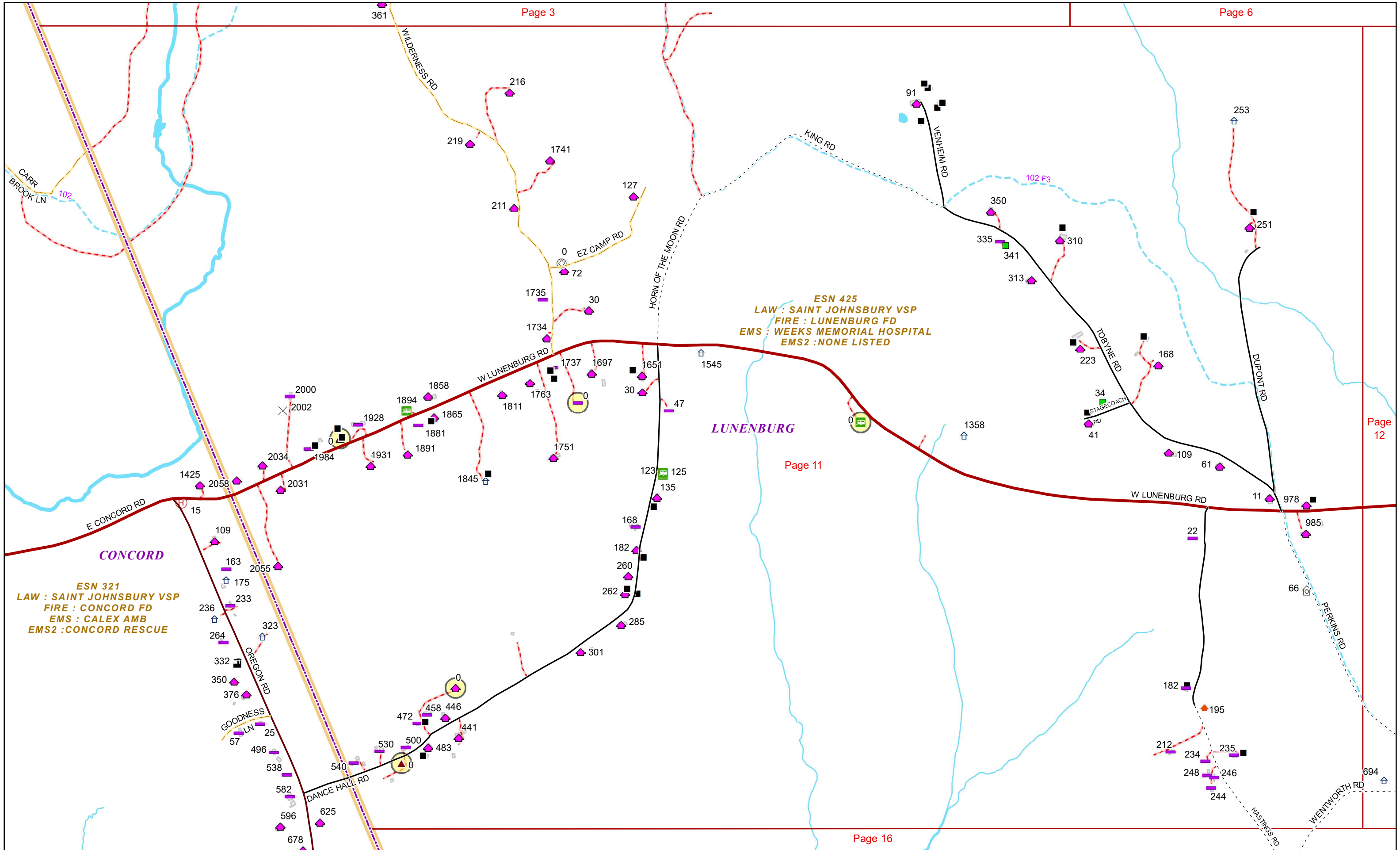
Page 15

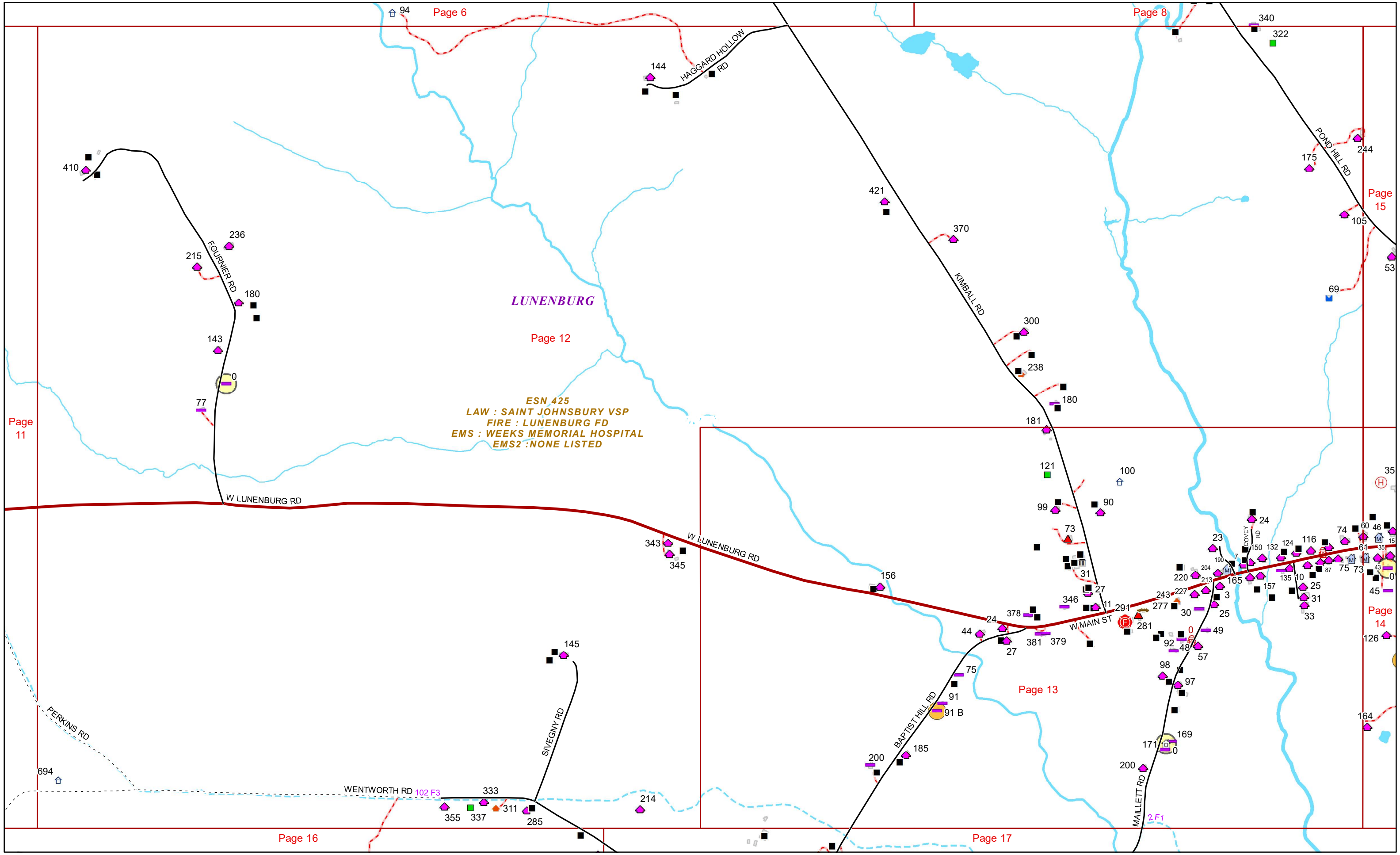
ESN 425
 LAW : SAINT JOHNSBURY VSP
 FIRE : LUNENBURG FD
 EMS : WEEKS MEMORIAL HOSPITAL
 EMS2 : NONE LISTED

ESN 143
 LAW : ESSEX COUNTY SO
 FIRE : LANCASTER FD
 EMS : WEEKS MEMORIAL HOSPITAL
 EMS2 : NONE LISTED

ESN 801
 LAW : OUT-STATE AGENCY
 FIRE : OUT-STATE AGENCY
 EMS : OUT-STATE AGENCY
 EMS2 : NONE LISTED





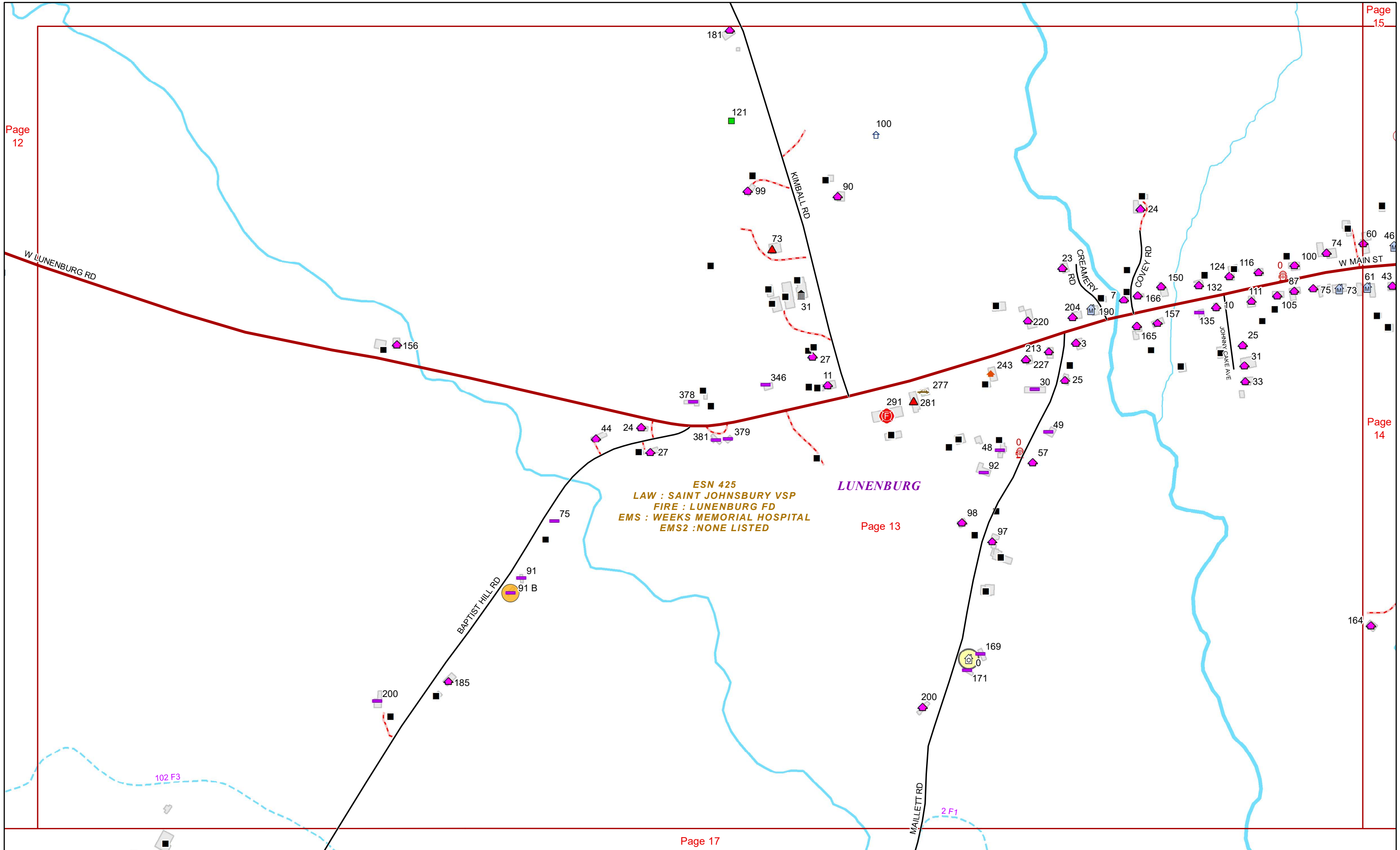


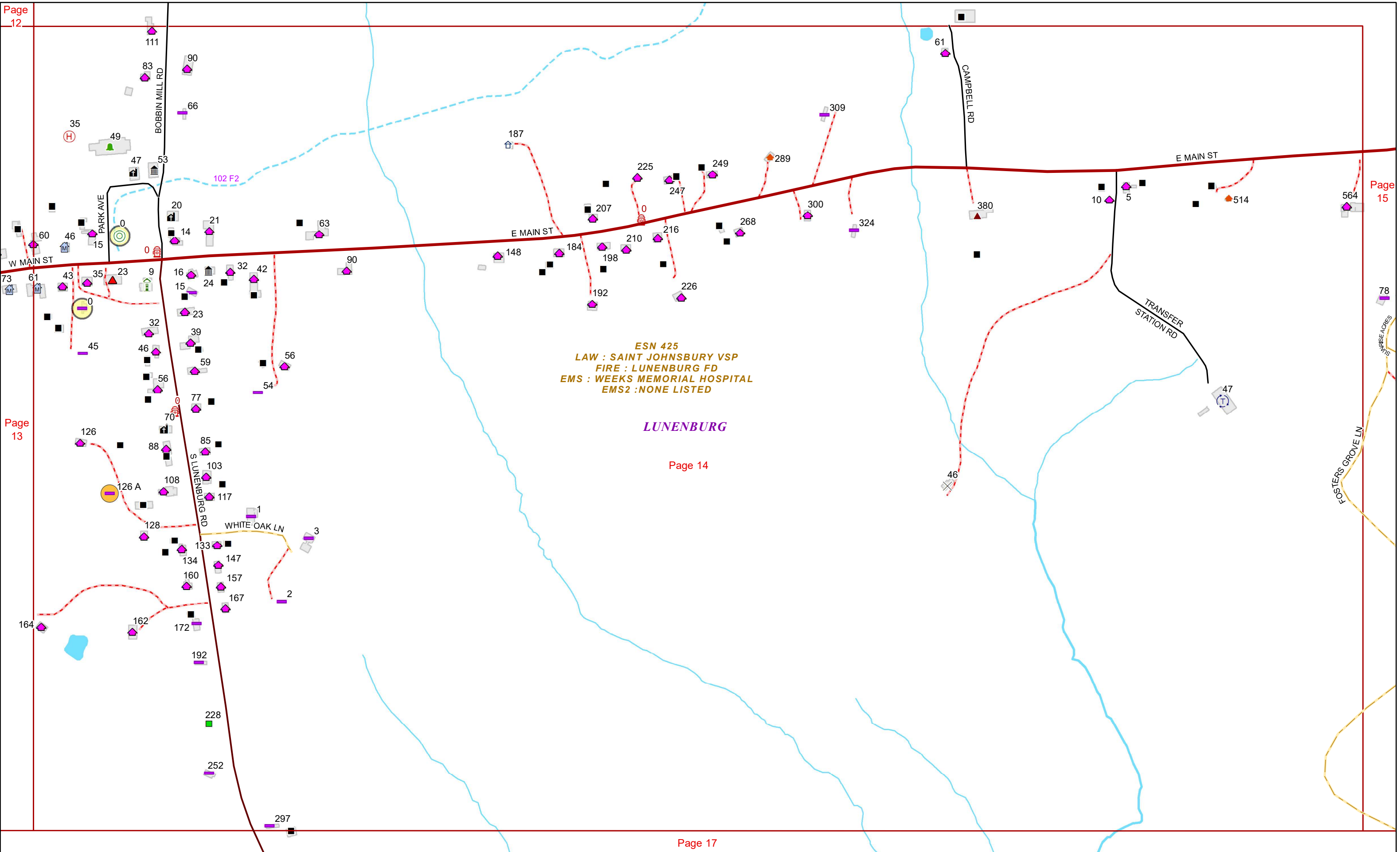
ESN 425
LAW : SAINT JOHNSBURY VSP
FIRE : LUNENBURG FD
EMS : WEEKS MEMORIAL HOSPITAL
EMS2 : NONE LISTED

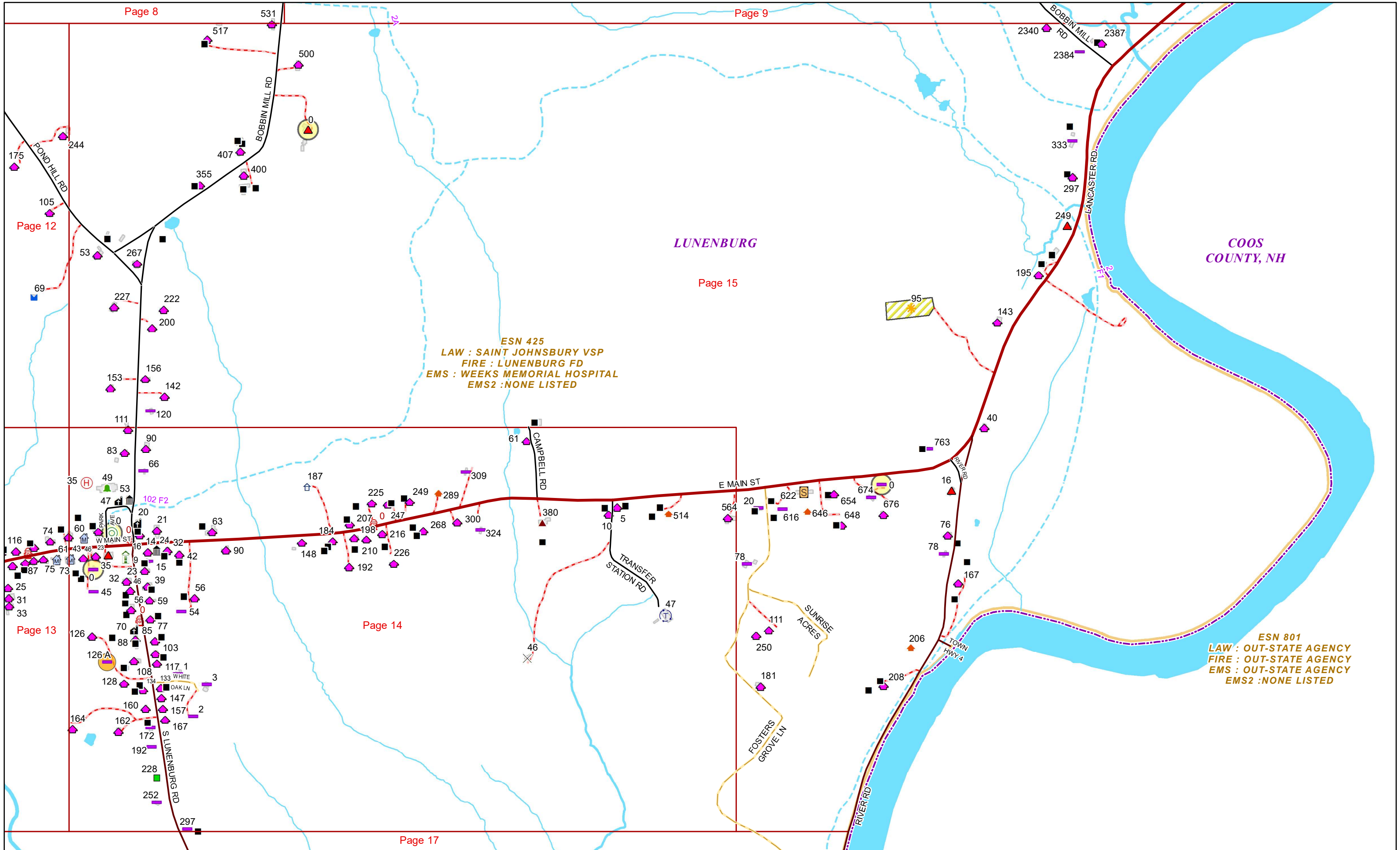


ESN 425
 LAW : SAINT JOHNSBURY VSP
 FIRE : LUNENBURG FD
 EMS : WEEKS MEMORIAL HOSPITAL
 EMS2 : NONE LISTED

LUNENBURG



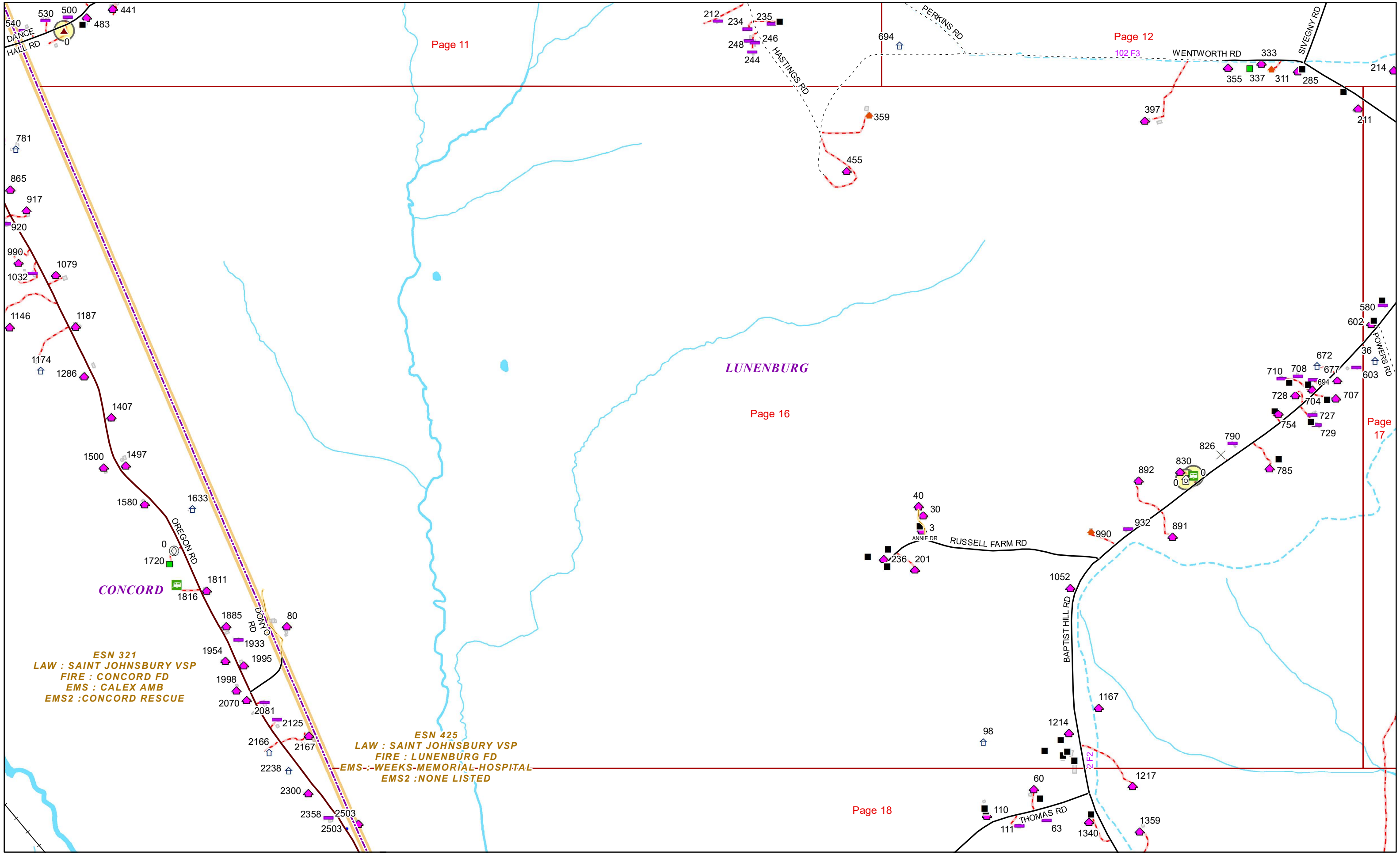


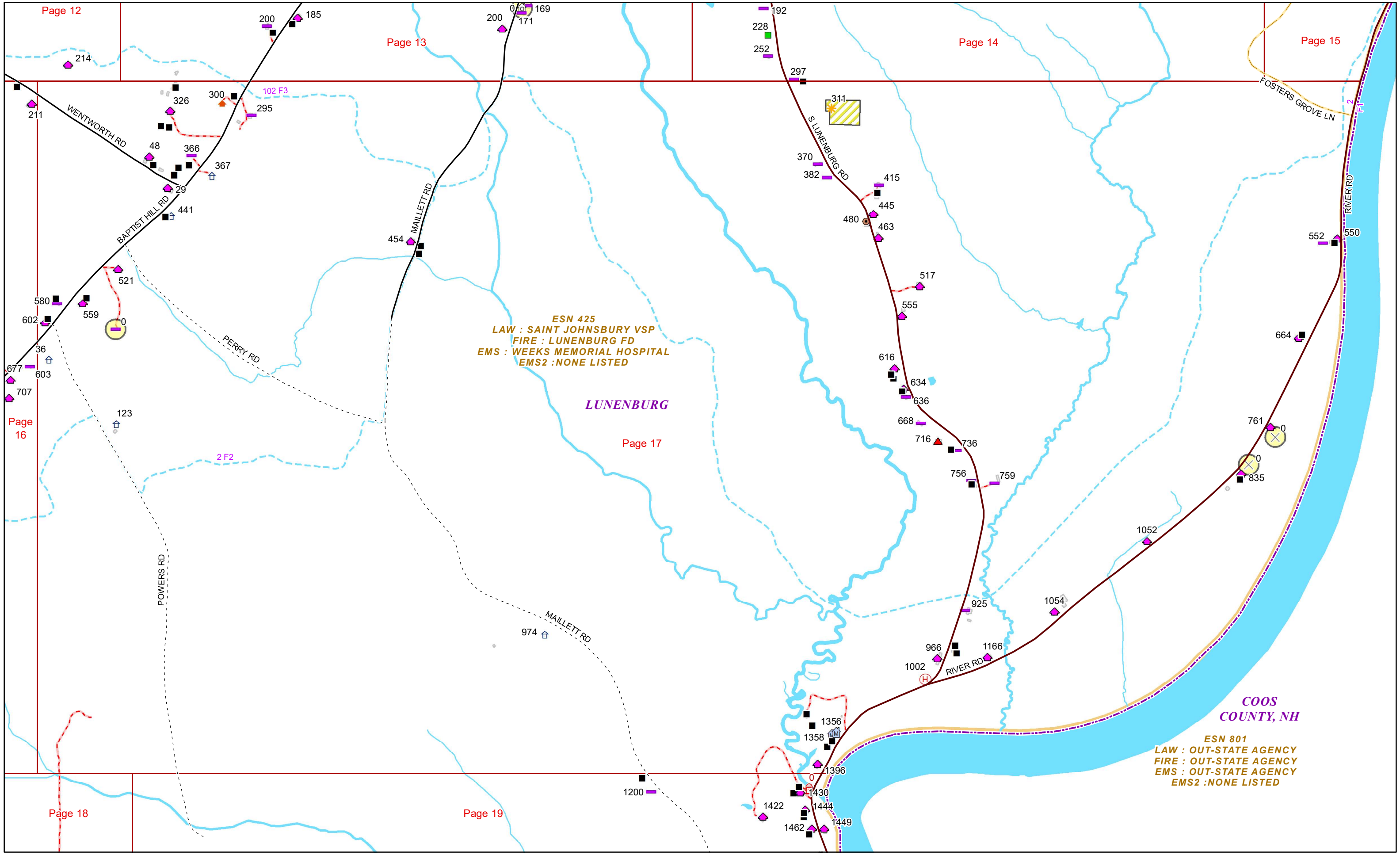


ESN 425
LAW : SAINT JOHNSBURY VSP
FIRE : LUNENBURG FD
EMS : WEEKS MEMORIAL HOSPITAL
EMS2 : NONE LISTED

ESN 801
LAW : OUT-STATE AGENCY
FIRE : OUT-STATE AGENCY
EMS : OUT-STATE AGENCY
EMS2 : NONE LISTED







ESN 425
LAW : SAINT JOHNSBURY VSP
FIRE : LUNENBURG FD
EMS : WEEKS MEMORIAL HOSPITAL
EMS2 : NONE LISTED

ESN 801
LAW : OUT-STATE AGENCY
FIRE : OUT-STATE AGENCY
EMS : OUT-STATE AGENCY
EMS2 : NONE LISTED

LUNENBURG

COOS COUNTY, NH

Page 12

Page 13

Page 14

Page 15

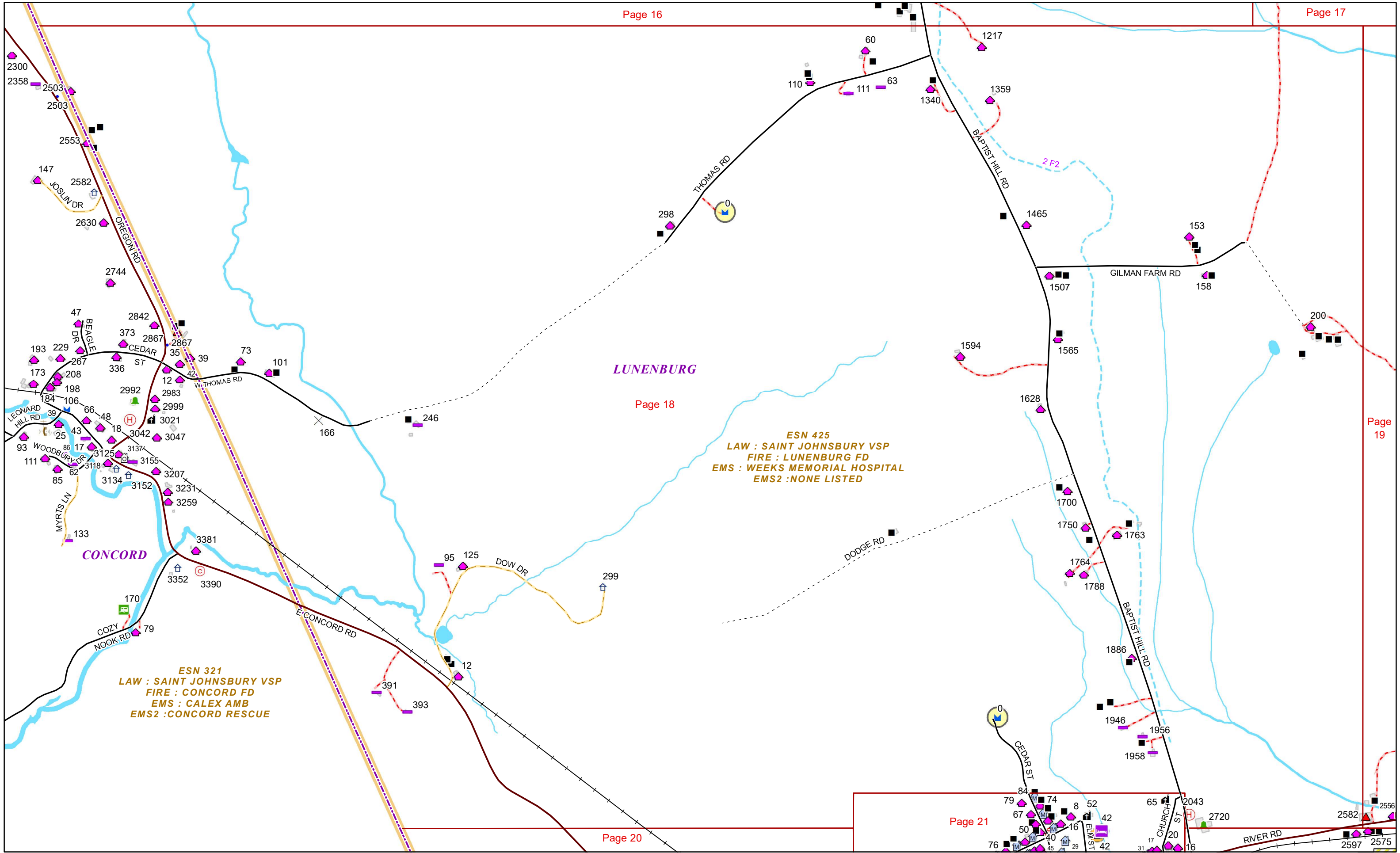
Page 16

Page 17

Page 18

Page 19





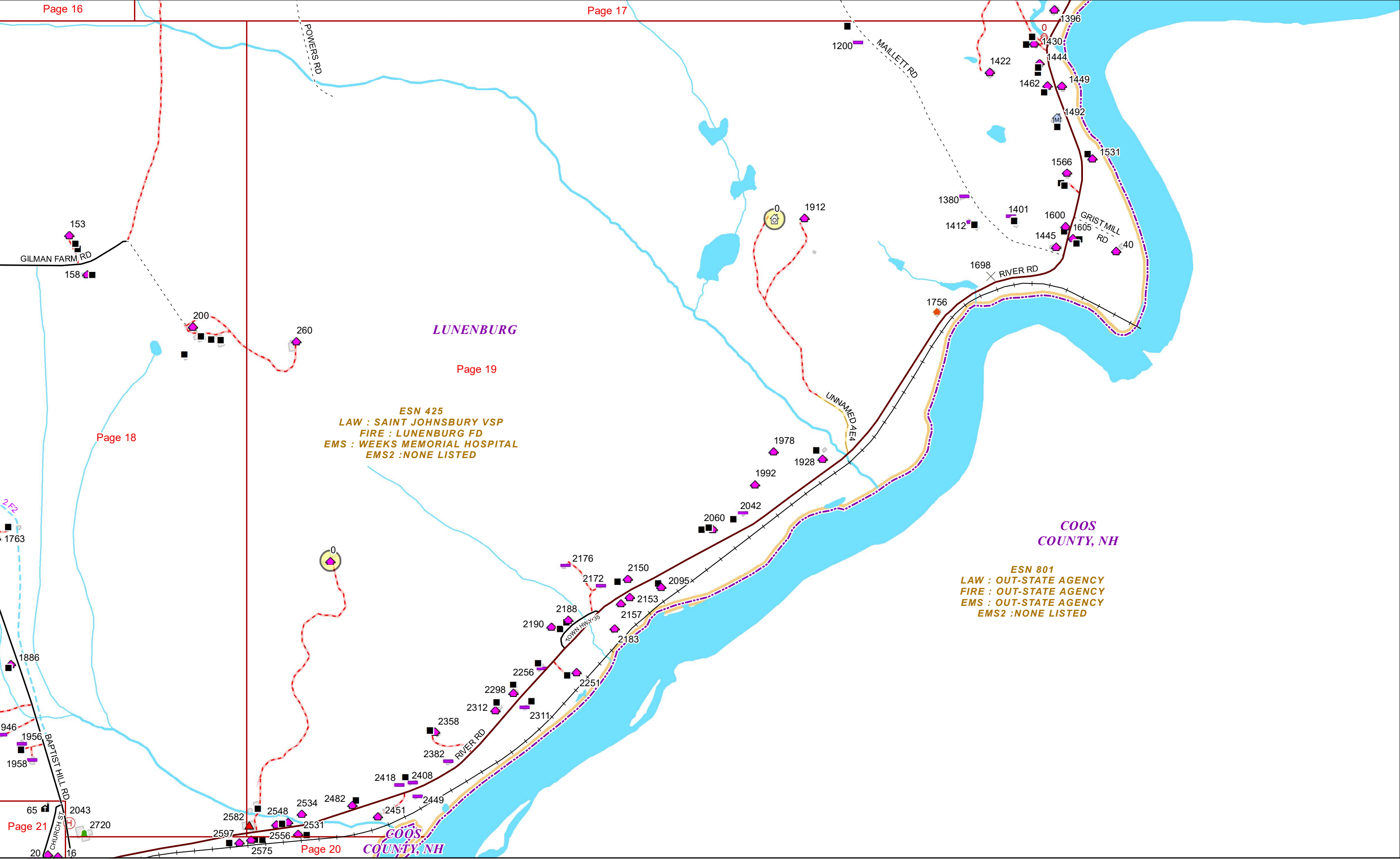
LUNENBURG

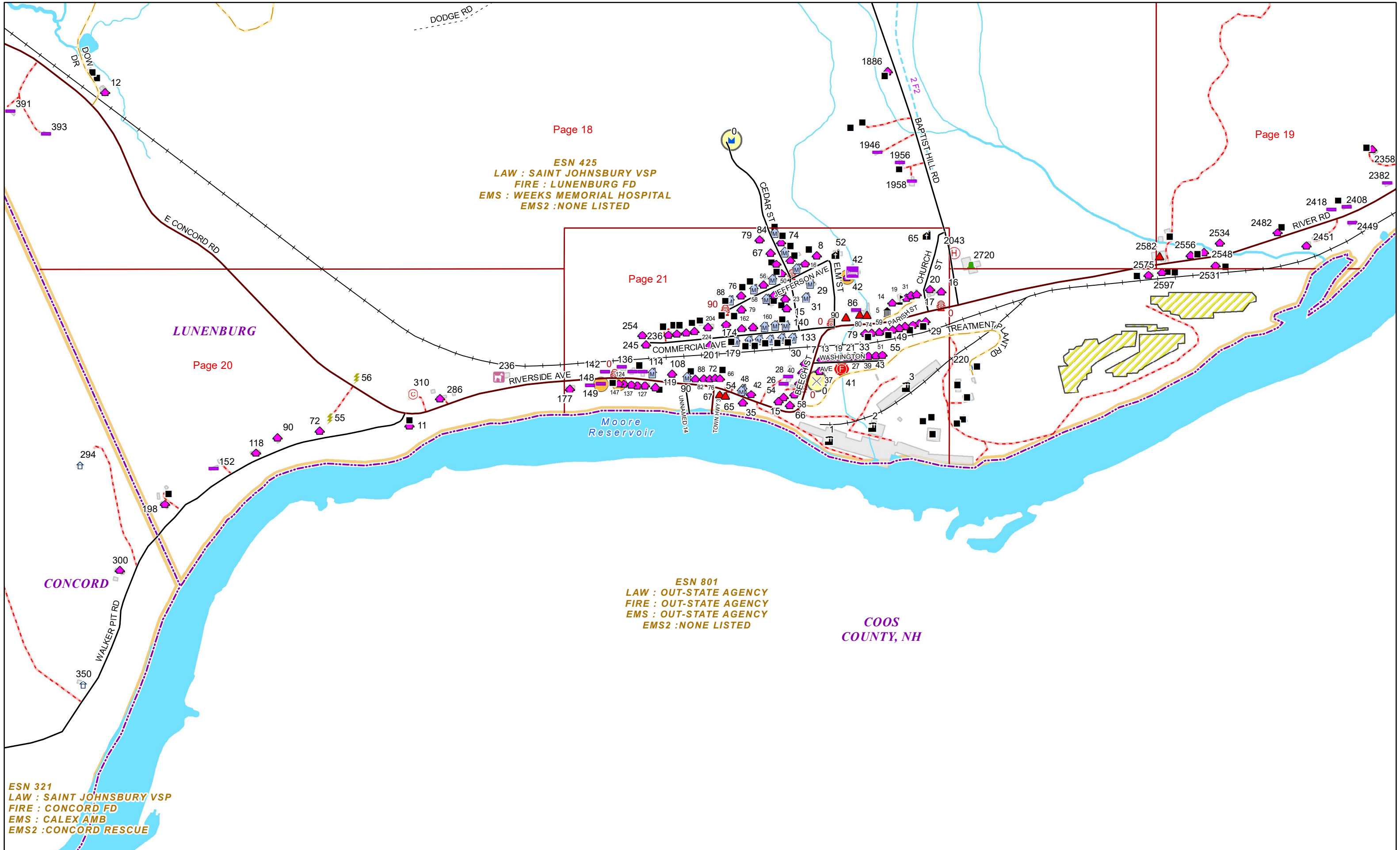
ESN 425
LAW : SAINT JOHNSBURY VSP
FIRE : LUNENBURG FD
EMS : WEEKS MEMORIAL HOSPITAL
EMS2 : NONE LISTED

COOS
COUNTY, NH

ESN 801
LAW : OUT-STATE AGENCY
FIRE : OUT-STATE AGENCY
EMS : OUT-STATE AGENCY
EMS2 : NONE LISTED

COOS
COUNTY, NH





Page 18

ESN 425
 LAW : SAINT JOHNSBURY VSP
 FIRE : LUNENBURG FD
 EMS : WEEKS MEMORIAL HOSPITAL
 EMS2 : NONE LISTED

Page 19

Page 21

Page 20

LUNENBURG

Moore Reservoir

COOS COUNTY, NH

ESN 801
 LAW : OUT-STATE AGENCY
 FIRE : OUT-STATE AGENCY
 EMS : OUT-STATE AGENCY
 EMS2 : NONE LISTED

ESN 321
 LAW : SAINT JOHNSBURY VSP
 FIRE : CONCORD FD
 EMS : CALEX AMB
 EMS2 : CONCORD RESCUE



ESN 425
LAW : SAINT JOHNSBURY VSP
FIRE : LUNENBURG FD
EMS : WEEKS MEMORIAL HOSPITAL
EMS2 : NONE LISTED

ESN 801
LAW : OUT-STATE AGENCY
FIRE : OUT-STATE AGENCY
EMS : OUT-STATE AGENCY
EMS2 : NONE LISTED

LUNENBURG

COOS
COUNTY, NH

