

# VERMONT E9-1-1 MapBook

## Lyndon

### E9-1-1 MapBook with GIS Data

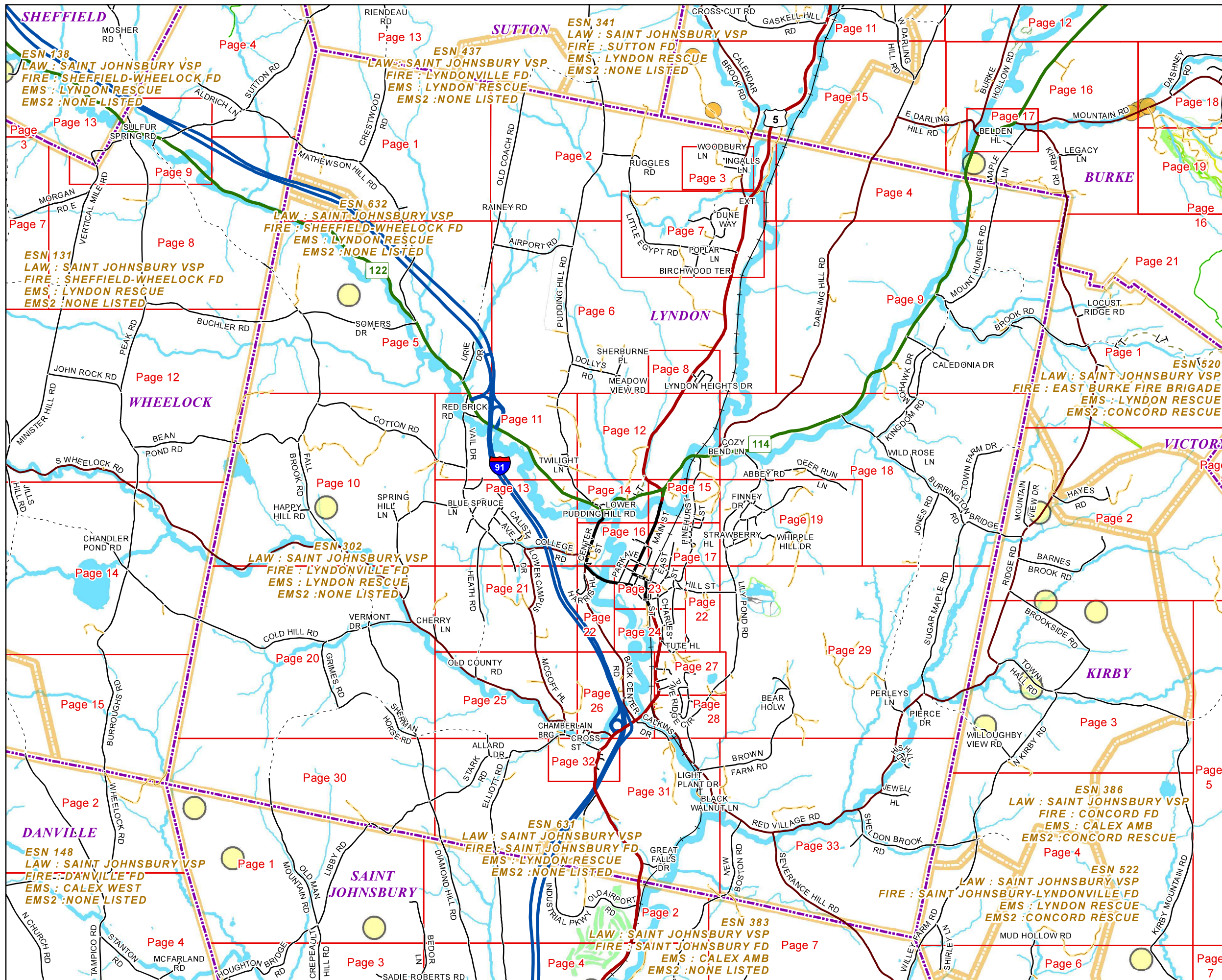
Use constraints: The 9-1-1 related data layers (Esites, Landmarks, Roads, Driveways, Footprints, Atlas Sheets, ESZ, etc.) were developed and designed for Enhanced 9-1-1 purposes only. The user should understand that the nature of the Enhanced 9-1-1 data layers means they are never complete. **Each municipal government is responsible for maintenance of the E9-1-1 database.** Other data (non-E9-1-1 related) used in the Vermont E9-1-1 MapBook is acquired from the Vermont Center for Geographic Information (VCGI) ([vcgi.vermont.gov](http://vcgi.vermont.gov)) and local Regional Planning Commissions.

### Disclaimer:

This Vermont E9-1-1 MapBook and GIS data is for general reference only. Data layers that appear on the map may or may not be accurate, current or otherwise reliable. The E9-1-1 Board and the State of Vermont make no representations of any kind, including but not limited to the warranties of merchantability or fitness for a particular use, not are any such warranties to be implied with respect to the GIS data and MapBook.

**For Questions/Updates:**  
 Contact VT Enhanced 9-1-1 Board:  
 Phone: 802-828-4911  
 Email: [e911.info@vermont.gov](mailto:e911.info@vermont.gov)  
 Website: [e911.vermont.gov](http://e911.vermont.gov)



























**11/29/2022**



























































# Legend





























## ESITES




























### SITETYPE

-  \*\*COMMERCIAL
-  \*\*CULTURAL
-  \*\*EDUCATIONAL
-  \*\*GOVERNMENT
-  \*\*INDUSTRIAL
-  \*\*OTHER COMMERCIAL
-  \*\*PUBLIC GATHERING
-  \*\*UTILITY
-  ABANDONED
-  ACCESS POINT
-  ACCESSORY BARN
-  ACCESSORY BUILDING
-  AIR SUPPORT / MAINTENANCE FACILITY
-  AIR TRAFFIC CONTROL CENTER / COMMAND CENTER
-  AIRPORT TERMINAL
-  AMBULANCE SERVICE
-  AUDITORIUM / CONCERT HALL / THEATER / OPERA HOUSE
-  BANK
-  BOAT RAMP / DOCK
-  BORDER CROSSING
-  BORDER PATROL
-  BREWERY
-  BUS STATION / DISPATCH FACILITY
-  CAMP
-  CAMPGROUND
-  CEMETERY

-  CITY / TOWN HALL
-  COAST GUARD
-  COLLEGE / UNIVERSITY
-  COMMERCIAL CONSTRUCTION SERVICE
-  COMMERCIAL FARM
-  COMMERCIAL GARAGE
-  COMMERCIAL W/RESIDENCE
-  COMMUNICATION BOX
-  COMMUNICATION TOWER
-  COMMUNITY / RECREATION FACILITY
-  CONDOMINIUM
-  COURT HOUSE
-  CUSTOMS SERVICE
-  DAY CARE FACILITY
-  DEVELOPMENT SITE
-  EBS TOWER
-  EMERGENCY PHONE / CALLBOX
-  FAIR / EXHIBITION/ RODEO GROUNDS
-  FERRY TERMINAL / DISPATCH FACILITY
-  FIRE STATION
-  FISH FARM / HATCHERY
-  FITNESS FACILITY
-  FOOD DISTRIBUTION CENTER
-  GAS STATION
-  GATED W/BUILDING
-  GATED W/O BUILDING
-  GOLF COURSE
-  GRAVEL PIT / QUARRY / MINE




















-  GREENHOUSE / NURSERY
-  GROCERY STORE
-  HARBOR / MARINA
-  HAZARDOUS MATERIALS FACILITY
-  HAZARDOUS STORAGE FACILITY
-  HEALTH CLINIC
-  HELIPAD / HELIPOINT / HELISPOT
-  HISTORIC SITE / POINT OF INTEREST
-  HOSPITAL / MEDICAL CENTER
-  HOUSE OF WORSHIP
-  HYDROELECTRIC FACILITY
-  ICE ARENA
-  INSTITUTIONAL RESIDENCE / DORM / BARRACKS
-  LANDFILL
-  LAW ENFORCEMENT
-  LIBRARY
-  LODGING B&B / HOTEL / MOTEL / INN
-  LOOKOUT TOWER
-  LUMBER MILL / SAW MILL
-  MANUFACTURING FACILITY
-  MOBILE HOME
-  MORGUE
-  MULTI-FAMILY DWELLING
-  MUSEUM
-  NATIONAL GUARD /
-  NUCLEAR FACILITY
-  NURSING HOME / LONG TERM CARE
-  OFFICE BUILDING

-  OIL / GAS FACILITY
-  OTHER
-  OTHER RESIDENTIAL
-  OUTPATIENT CLINIC
-  PARK AND RIDE / COMMUTER
-  PHARMACY
-  PICNIC AREA
-  POST OFFICE
-  PRISON / CORRECTIONAL FACILITY
-  PRIVATE AND EXPRESS SHIPPING FACILITY
-  PSAP
-  PUBLIC BEACH
-  PUBLIC TELEPHONE
-  PUBLIC WATER SUPPLY INTAKE
-  PUBLIC WATER SUPPLY WELL
-  PUMP STATION
-  RACE TRACK / DRAGSTRIP
-  RAILROAD STATION
-  RESIDENTIAL FARM
-  REST STOP / ROADSIDE PARK
-  RESTAURANT
-  RETAIL FACILITY
-  RV HOOKUP
-  SCHOOL K / 12
-  SEASONAL HOME
-  SHOOTING RANGE
-  SINGLE FAMILY DWELLING
-  SKI AREA / ALPINE





-  SOLAR FACILITY
-  SPORTS ARENA /
-  STATE CAPITOL
-  STATE GARAGE
-  STATE GOVERNMENT FACILITY
-  STATE PARK
-  STORAGE UNITS
-  SUBSTATION
-  SUGARHOUSE
-  TEMPORARY STRUCTURE
-  TOWN GARAGE
-  TOWN OFFICE
-  TRAILHEAD
-  TRANSFER STATION
-  UNKNOWN
-  US FOREST FACILITY
-  US GOVERNMENT FACILITY
-  UTILITY POLE W/PHONE
-  VETERINARY HOSPITAL / CLINIC
-  VISITOR / INFORMATION CENTER
-  WAREHOUSE
-  WASTE / BIOMASS FACILITY
-  WASTEWATER TREATMENT PLANT
-  WATER TANK
-  WATER TOWER
-  WIND FACILITY / WIND TOWER
-  YOUTH CAMP

# Legend

## Roads

-  Interstate Highway
-  US Highway
-  State Highway
-  Town Highway Class 1
-  Town Highway Class 2
-  Town Highway Class 3
-  Town Highway Class 4
-  Private
-  Driveway
-  Discontinued Road
-  Legal Trail
-  Ferry
-  Military - no public access
-  National Forest Highway
-  State Forest Highway
-  Proposed
-  Rivers
-  Driveways
-  Railroad

## Hydrants

-  Drafting Site
-  Dry Hydrant
-  Municipal Hydrant
-  Pressurized Hydrant

## Townline





## Emergency Service Zones



## FootPrints

-  Airport
-  Solar Field
-  Alpine Trail Easiest
-  Alpine Trail Intermediate
-  Alpine Trail Advanced
-  Alpine Trail Expert
-  Alpine Glade Marked
-  Alpine Glade Not Marked
-  Building
-  Farm
-  Golf Course
-  Quarry
-  Park
-  Shopping Center
-  Stadium/Arena
-  Other

## Addressing Error

-  Orange - Duplicated Addressed Building
-  Yellow - Unnumbered Building

## LYNDON Road Name Index

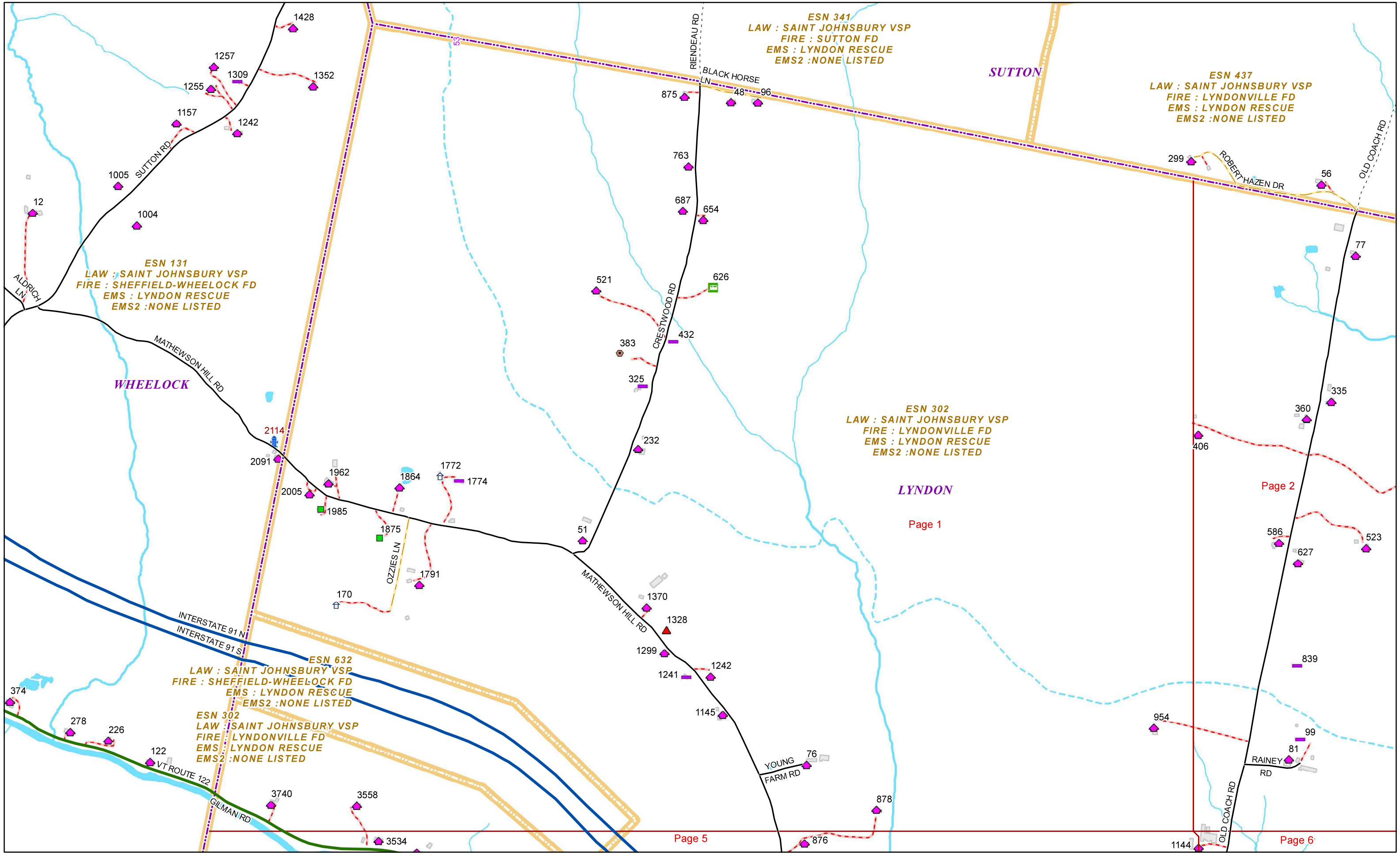
ROAD NAMES	PAGE(S)	ROAD NAMES	PAGE(S)	ROAD NAMES	PAGE(S)	ROAD NAMES	PAGE(S)
ABBEY RD	18	BLUE SPRUCE LN	13	CHURCH ST	16,23	DEVON RD	15
ABENAKI LOOP	31,33	BLUEBIRD LN	24,27	CLEVELAND LN	11	DIAMOND HILL RD	20,30
ACORN LN	25	BOSTON ST	27	CLOVER HOLW	19	DOG WOOD LN	10
AGRICULTURAL LN	15	BRANCH BRK	26	COLD HILL RD	20	DOLLYS RD	6
AIRPORT RD	6	BREEZY KNOLL LN	6	COLLEGE RD	13,16	DOWNS LN	11
ALGONQUIN DR	33	BROAD ST	23,24,26,27	COMMERCE ST	13	DUNE WAY	7
ALLARD DR	20,25	BROOK RD	9	COMMERCIAL LN	11	E BURKE RD	4,9,12,15,16,18
ALPINE ST	17	BROOKSIDE LN	25	CORNERSTONE LN	10	EAST ST	17,23
ANGIES ALY	23	BROWN FARM RD	29,31,33	COTTON RD	10,11	EASTERN AVE	24
APPLE TREE LN	29	BUCHLER RD	5	COUTURE FLT	10	ELLIOTT RD	31
AUBIN LN	23	BURRINGTON BRIDGE RD	18	COZY BEND LN	18	ELM ST	23
AUBURN ST	17	CALEDONIA DR	9	CRESCENT LN	7	ESSEX ST	17
AUTUMN LN	10	CALENDAR BROOK RD	3,7,15	CRESTWOOD RD	1,13	EXT	7
BACK CENTER RD	22,24,26	CALISTA AVE	13	CROSIER LN	5	FAIRGROUNDS RD	15
BACK FAIRGROUND RD	12	CALKINS DR	26,31	CROSS ST	26	FAIRVIEW LN	19
BALSAM RD	29	CAMPUS LN	16	CRYSTAL LN	15	FAIRWAY LN	26
BARKING DOG LN	27	CEMETERY CIR	16	CUTTING LN	16	FALL BROOK RD	5,8,10
BEAN POND RD	10,12	CENTER ST	14,16,23	DANIEL DR	22	FERNWOOD DR	31
BEAR HOLW	29	CHAMBERLAIN BRG	25	DARLING HILL RD	4,9	FERRET RUN	26
BERKLEY LN	30	CHARLAND ST	17	DAVIS LN	3	FIDDLE LN	14
BIRCHWOOD TER	7	CHARLES ST	23,24	DAXS WAY	2	FINNEY DR	19
BISHOP LN	19	CHARLIES PATH	29	DEANS LN	26	FOLIAGE LN	29
BLACK BEAR RUN	25	CHASE ST	23	DEER RUN LN	18	FORGE LN	9
BLACK HORSE LN	1	CHERRY LN	20,21	DEPOT ST	23	FOX RUN CIR	19
BLACK WALNUT LN	31	CHOCOLATE MOOSE LN	21	DEREKS WAY	29	FRANCES LN	9

## LYNDON Road Name Index

ROAD NAMES	PAGE(S)	ROAD NAMES	PAGE(S)	ROAD NAMES	PAGE(S)	ROAD NAMES	PAGE(S)
GALLOPING HL	18	HIGHLAND CIR	19	LIBBY RD	30	MINISTER HL	31
GASKIN CIR	17	HILL ST	22,23,29	LIBERTY LN	19	MOHAWK DR	9
GEE DR	12	HIRAM LN	7	LIGHT PLANT DR	31	MOUNT HUNGER RD	9,16
GILMAN RD	1,5,11,13,14	HIS HILL RD	33	LILY POND RD	18,19,27,28,29	MOUNTAIN VIEW AVE	13
GILSON LN	9	HORSESHOE LN	27,28	LITTLE EGYPT RD	2,7	MURRAY CIR	31
GLENSIDE LN	24	HUBBARD HILL RD	5	LODGE LN	10	N PROSPECT ST	24
GRAMPS LN	29	HUBLEY LN	6	LOWER CAMPUS DR	13	NEW BOSTON RD	33
GRANITE LN	15	HUNTER FARM RD	9	LOWER PUDDING HILL RD	14	NORRIE DR	9
GRAY LN	5	INDUSTRIAL PKWY	31	LUPINE HILL DR	11	NORTHERN CIR	12
GREAT FALLS DR	31	INGALLS LN	3	LUSSIER LN	6	OAKWOOD LN	7
GREEN LAWN CT	11	INSTITUTE CIR	13	LUTHER CIR	16	OLCUTT DR	31
GREENPOINT LN	20	INTERSTATE 91 N	5,11,26,31	LYNBURKE RD	6,7,8,12,15	OLD COACH RD	5,6,13
GRIMES RD	20,30	INTERSTATE 91 N ENTRANCE EXIT	11,26	LYNDON HEIGHTS DR	8	OLD COUNTY RD	21,25
GROVE ST	16	INTERSTATE 91 S	1,5,11,26,31	LYNDON TER	27	OLD PLACE RD	6
GUS RUN	19	INTERSTATE 91 S ENTRANCE EXIT	5,11,26	MAIN ST	15,16,23	ORLEANS LN	18
GUYS VW	9	JAMES WAY	19	MAPLE ST	23	OVERLOOK DR	13
HAPPY HILL RD	10	JEWELL HL	33	MARBLE LN	15	OZZIES LN	1
HARRIS HL	21	JONES RD	18	MATHEWSON HILL RD	1,5	PARADISE DR	3
HEATH RD	13	JUNIPER LN	29	MATTOCKS PARK LN	32	PARK AVE	16,23
HEAVEN LN	16	KATE ST	28	MATTY HOUSE CIR	16	PARTRIDGE LN	18
HEMLOCK LN	17	KING DR	16	MCGOFF HL	21,25	PASSUMPSIC ST	27
HERITAGE LN	4	KINGDOM RD	9,18	MEADOW VIEW RD	6	PERLEYS LN	29
HERON LN	31	KIRBY RD	16	MEMORIAL DR	26,31,32	PHARAOH DR	7
HICKORY LN	27	LEDGE RD	32	MIDDLE ST	16	PIERCE DR	29
HIGH ST	23	LEONARD ST	17	MILL ST	25	PINE RIDGE CIR	27,28

## LYNDON Road Name Index

ROAD NAMES	PAGE(S)	ROAD NAMES	PAGE(S)	ROAD NAMES	PAGE(S)	ROAD NAMES	PAGE(S)
PINEHURST ST	12,15,17	S PROSPECT ST	24	SPRING HILL LN	10	VAIL DR	11,13
PLAYERS LN	13	S WHEELOCK RD	10,20,21,25,26	SPRUCEWOOD LN	7	VALLEY LN	13
PLEASANT ST	27	SAM ST	29	STARK RD	30,31	VERMONT DR	10,20
POPLAR LN	7	SANBORN ALY	16	STEENDOM LN	13	VISTA LN	19
POST OFFICE LN	32	SAND DOLLAR DR	7	STEVE ST	29	WALKER RIDGE RD	11
POWERS PARK	16	SANDY LN	7	STEVENS LOOP	14	WATER RD	12
PUDDING HILL RD	6,11,13,14	SAWMILL LN	31	STRAWBERRY HL	19	WAYNEWOOD LN	7
QUIMBY XING	7	SEVERANCE HILL RD	33	SUGAR HOUSE RD	33	WEST BRANCH DR	4
RAINEY RD	2	SHELDON BROOK RD	33	SUGAR MAPLE RD	18	WESTVIEW ST	17
RALPHS RD	11	SHERBURNE PL	6	SUNSET LN	11	WHEELER LN	19
RAY AVE	22	SHERMAN HORSE RD	20	T BIRD LN	10	WHIPPLE HILL DR	19
RAYMOND ST	23	SHIELING LN	9	THRUSH LN	27	WHITE PINE LN	28
RED BRICK RD	5,11	SHORES HL	14	TOWN FARM DR	18	WILD ROSE LN	18
RED VILLAGE RD	26,29,31,33	SIDS LN	18	TOWN HWY 120	16	WILLIAMS ST	23
REMINGTON LN	19	SIMPSON DR	33	TOWN HWY 38	19	WILLOUGHBY WAY	4
REPUBLICAN DR	27	SKY FARM	29	TOWNSEND RD	5	WILSON CIR	8
RIDGETOP LN	25	SKYLINE DR	23	TREE TOP LN	10	WIND DANCE LN	25
RIVERSIDE CT	26	SLATE LN	15	TROTTER WAY	15	WINTER LN	19
ROBERT HAZEN DR	13	SLEEPY HOLLOW LN	24	TULIP ST	23	WINTERSSET DR	9
ROBIN LN	27	SMITHS RD	23	TUTE HL	24	WOODBURY LN	3
ROD KEY ST	15	SNOWFLAKE LN	13	TWILIGHT LN	11	YORK ST	25,32
ROSE LN	23	SOMERS DR	5	U TURN	5,11,22,31	YOUNG FARM RD	1
RUGGLES RD	2	SOUTH ST	23	URIE DR	5	ZEKES LN	26
RUNNERS RD	33	SPEEDWELL DR	13	VAIL CIR	13		

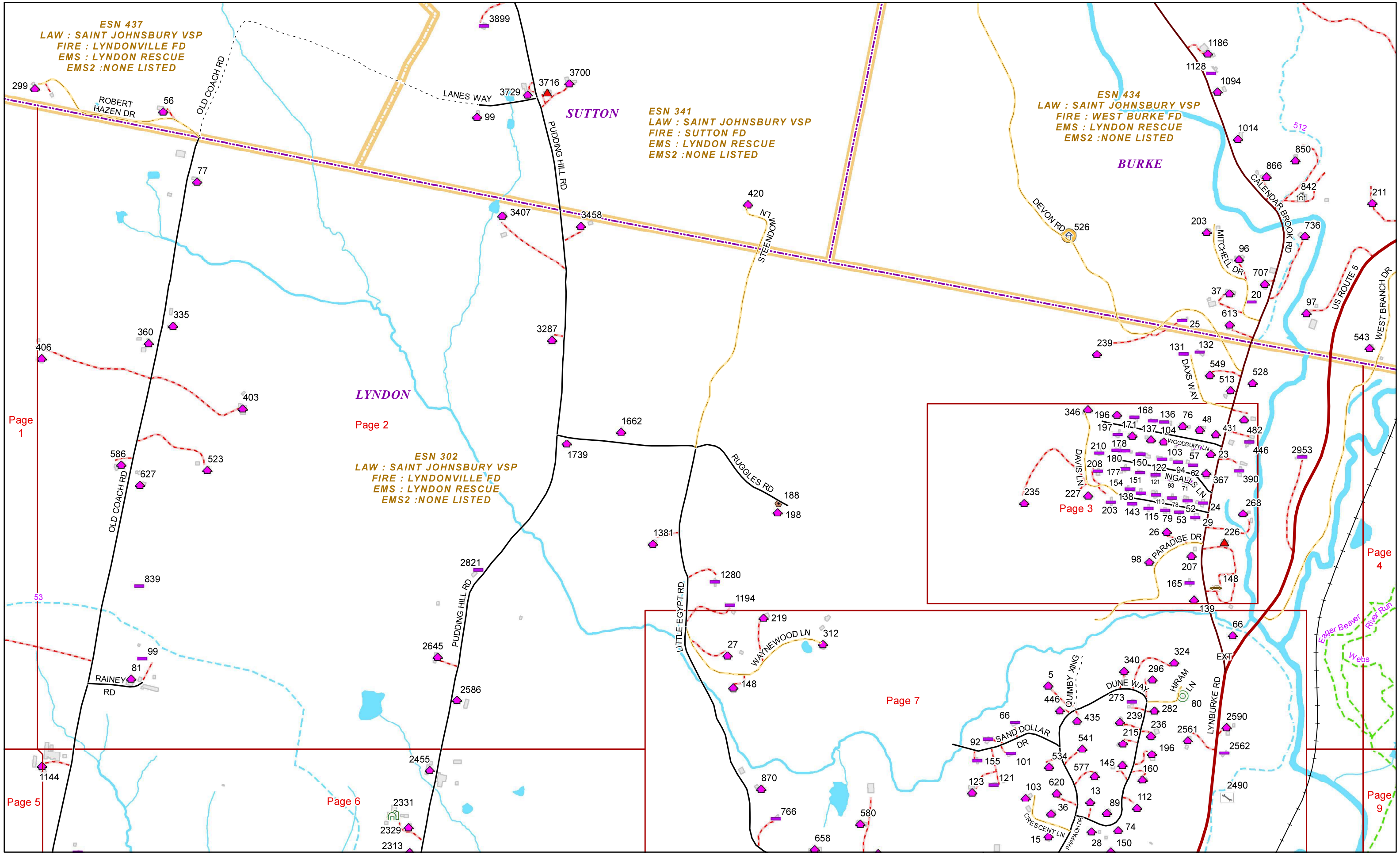


Page 5

Page 2

Page 1

Page 6



Page 1

Page 2

Page 3

Page 4

Page 5

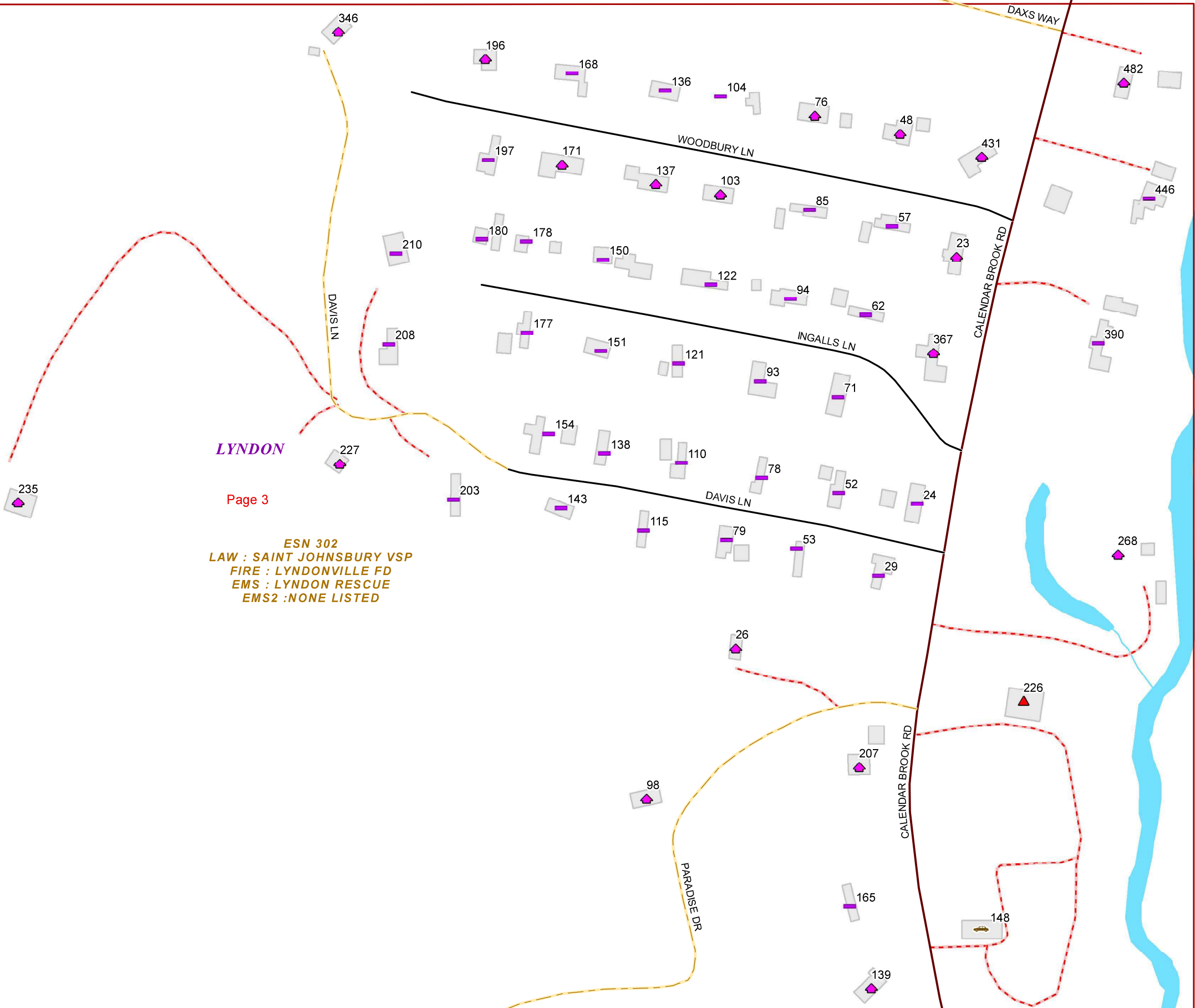
Page 6

Page 7

Page 9

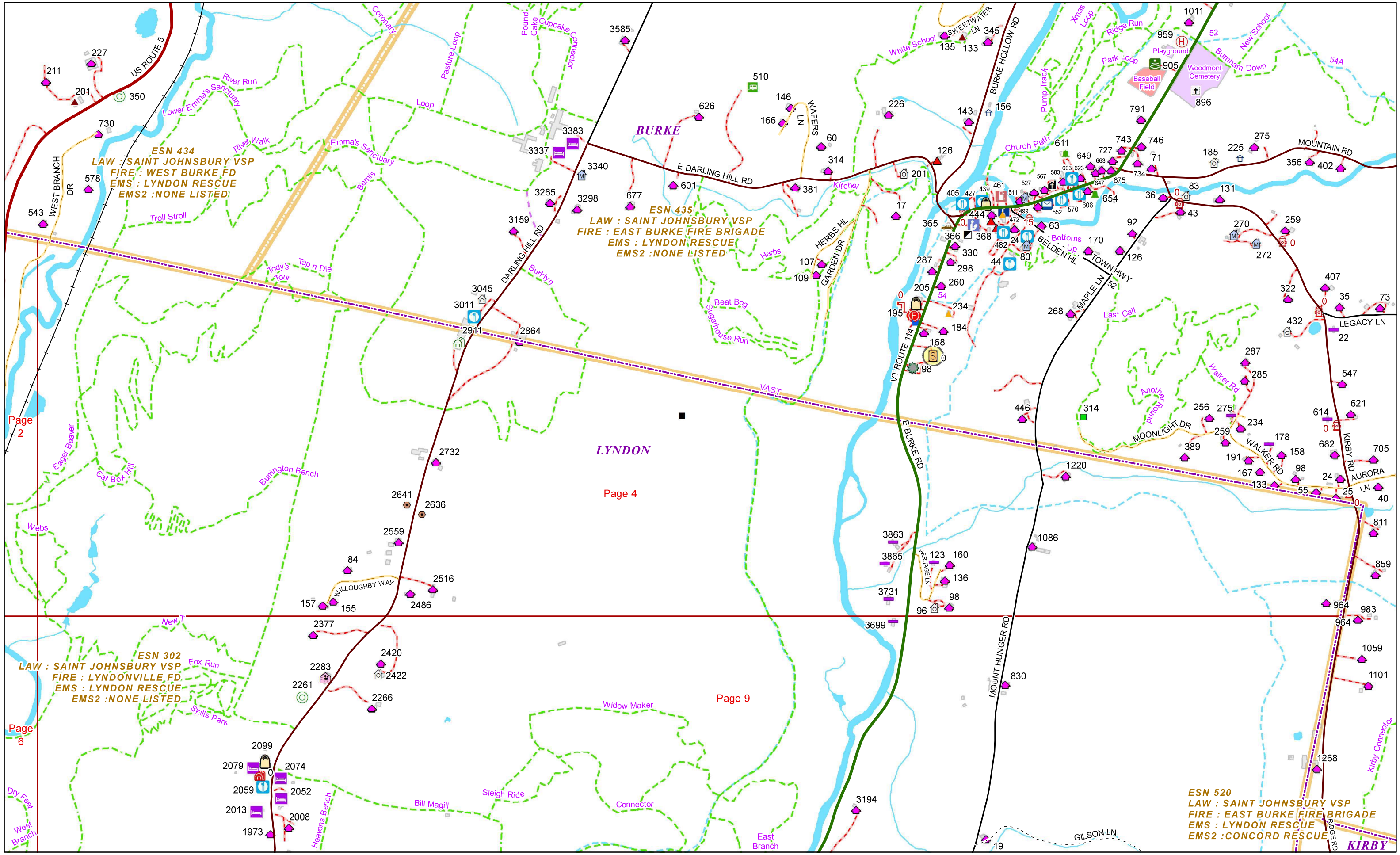






Page 2





Page 2

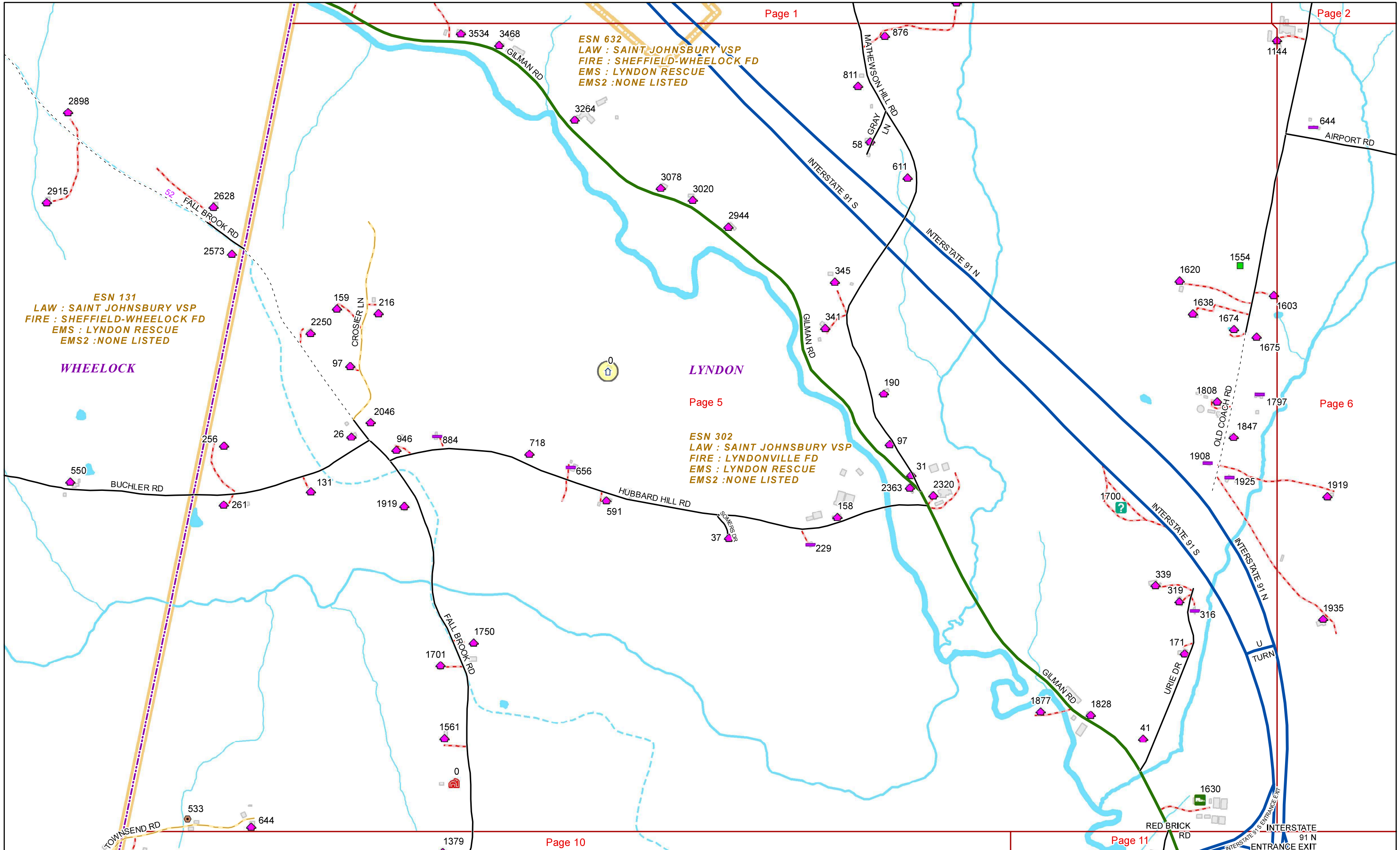
LYNDON

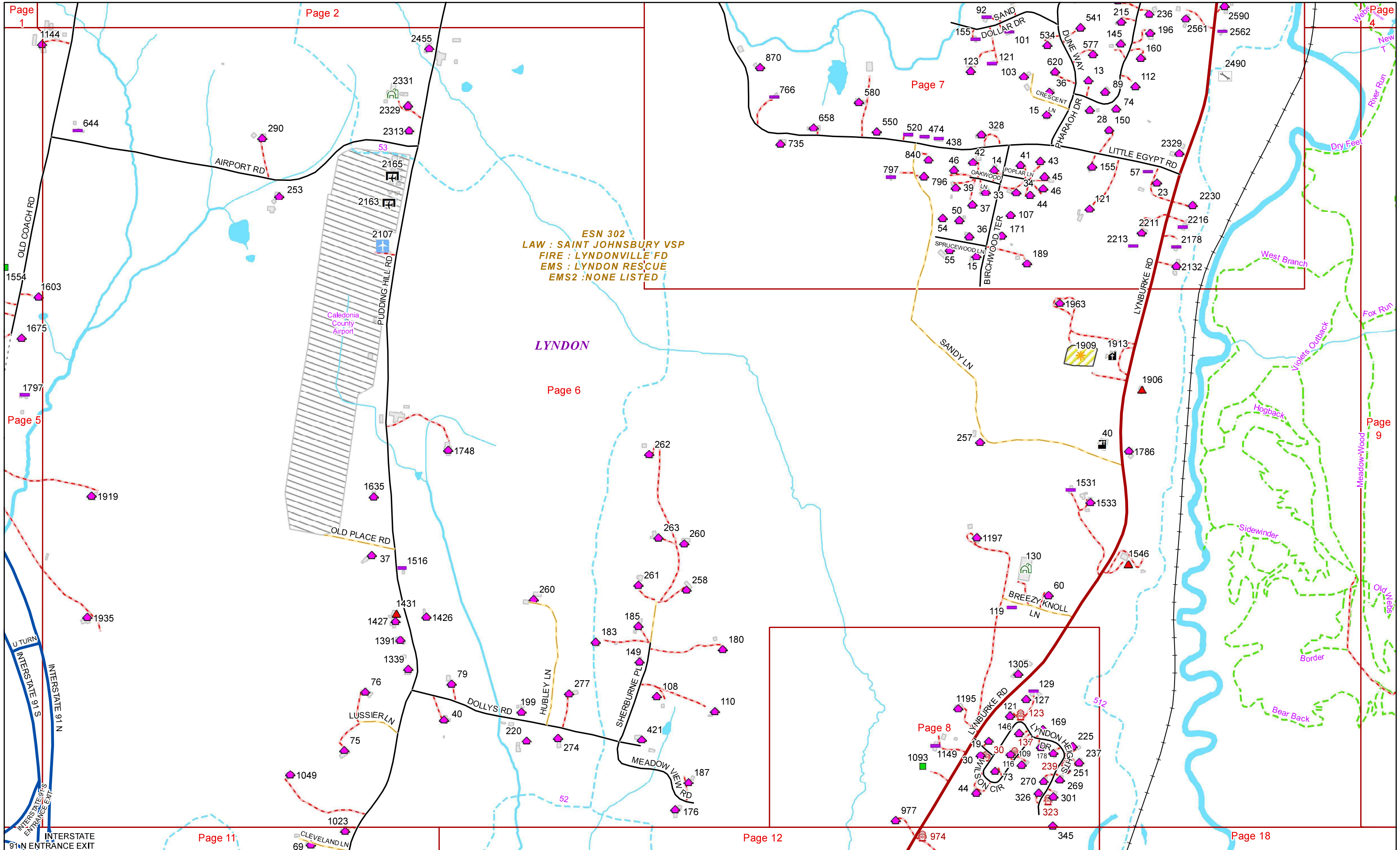
Page 4

Page 6

Page 9



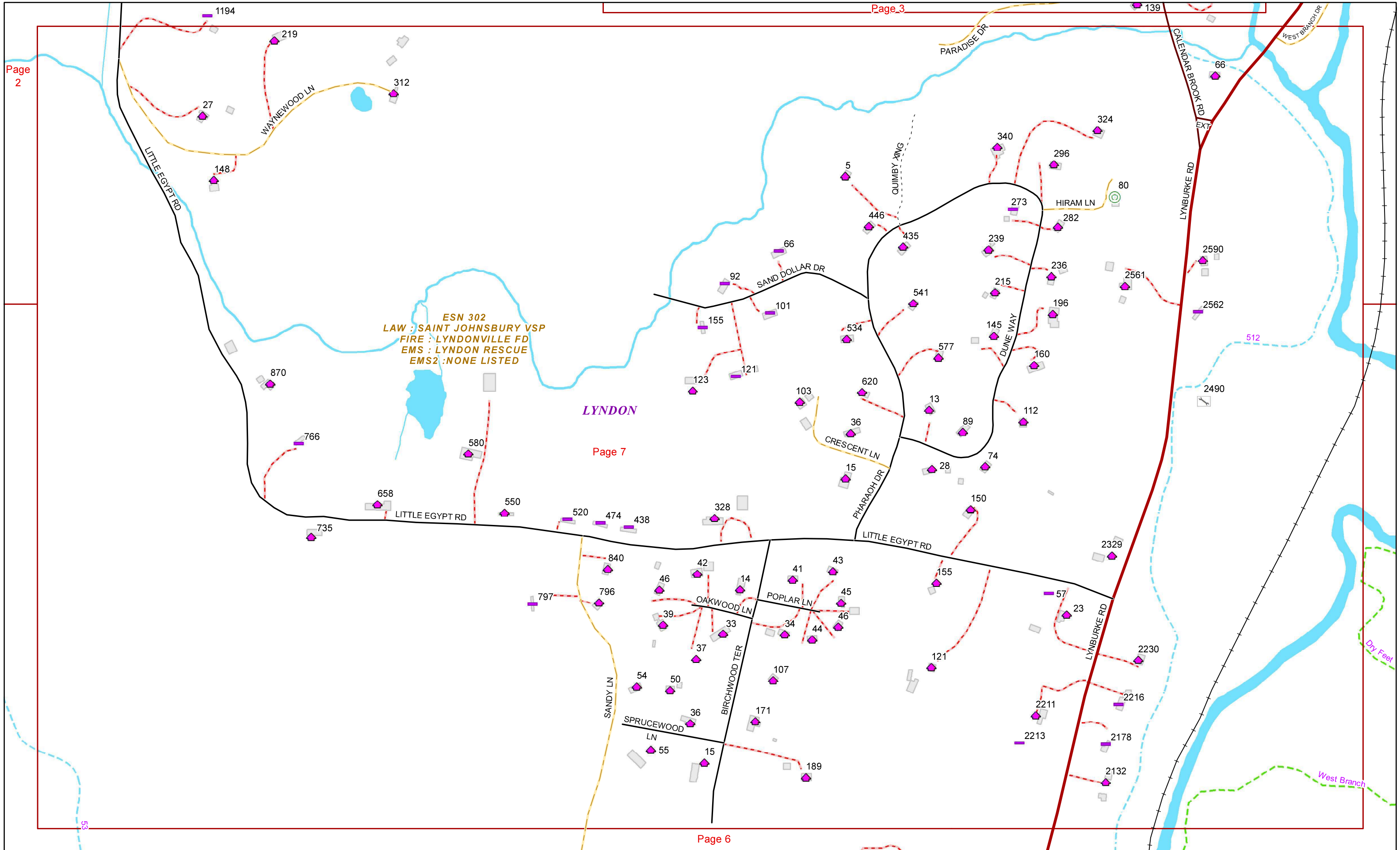




ESN 302  
LAW : SAINT JOHNSBURY VSP  
FIRE : LYNDONVILLE FD  
EMS : LYNDON RESCUE  
EMS2 : NONE LISTED

LYNDON





ESN 302  
LAW : SAINT JOHNSBURY VSP  
FIRE : LYNDONVILLE FD  
EMS : LYNDON RESCUE  
EMS2 : NONE LISTED

LYNDON

Page 7

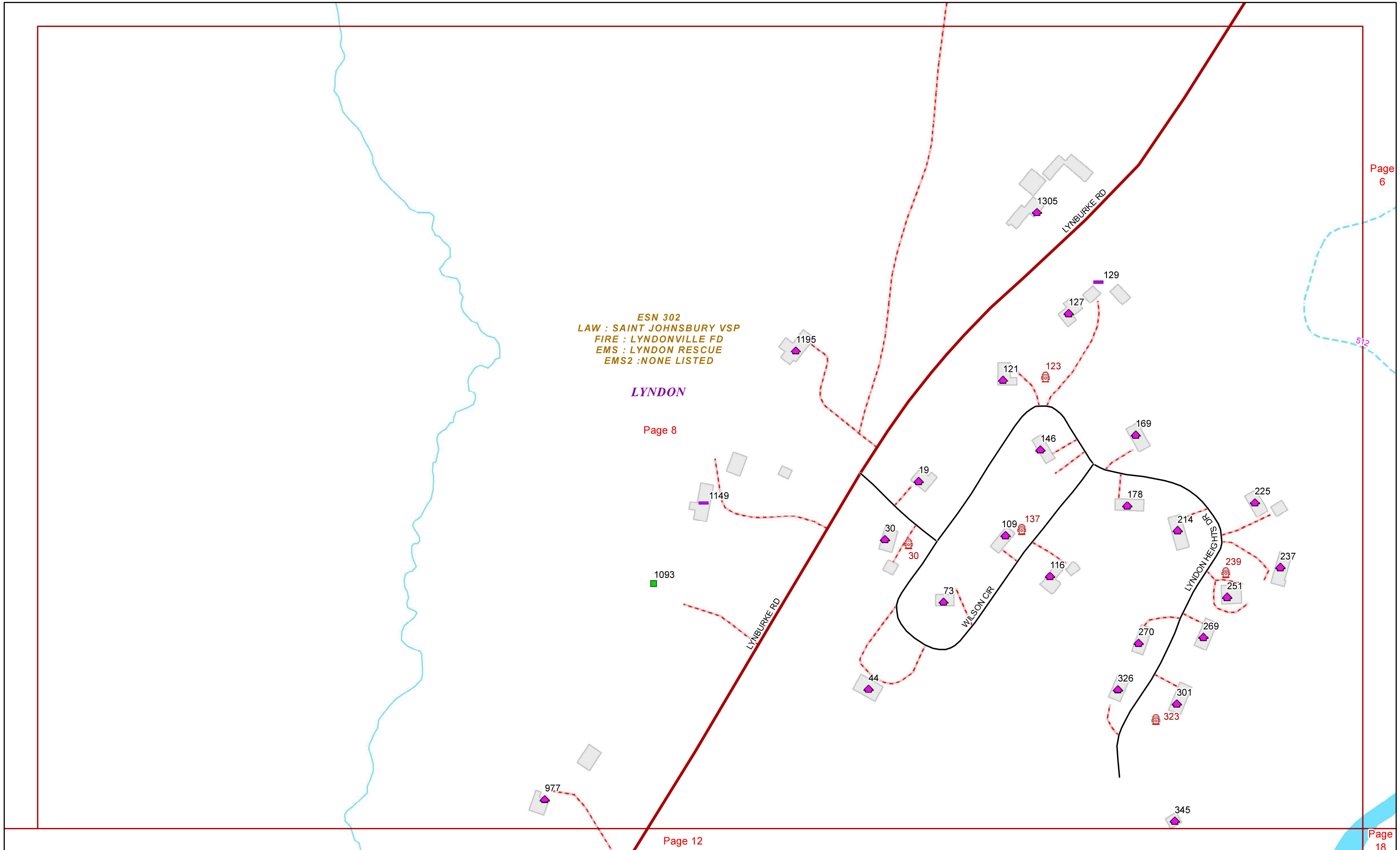


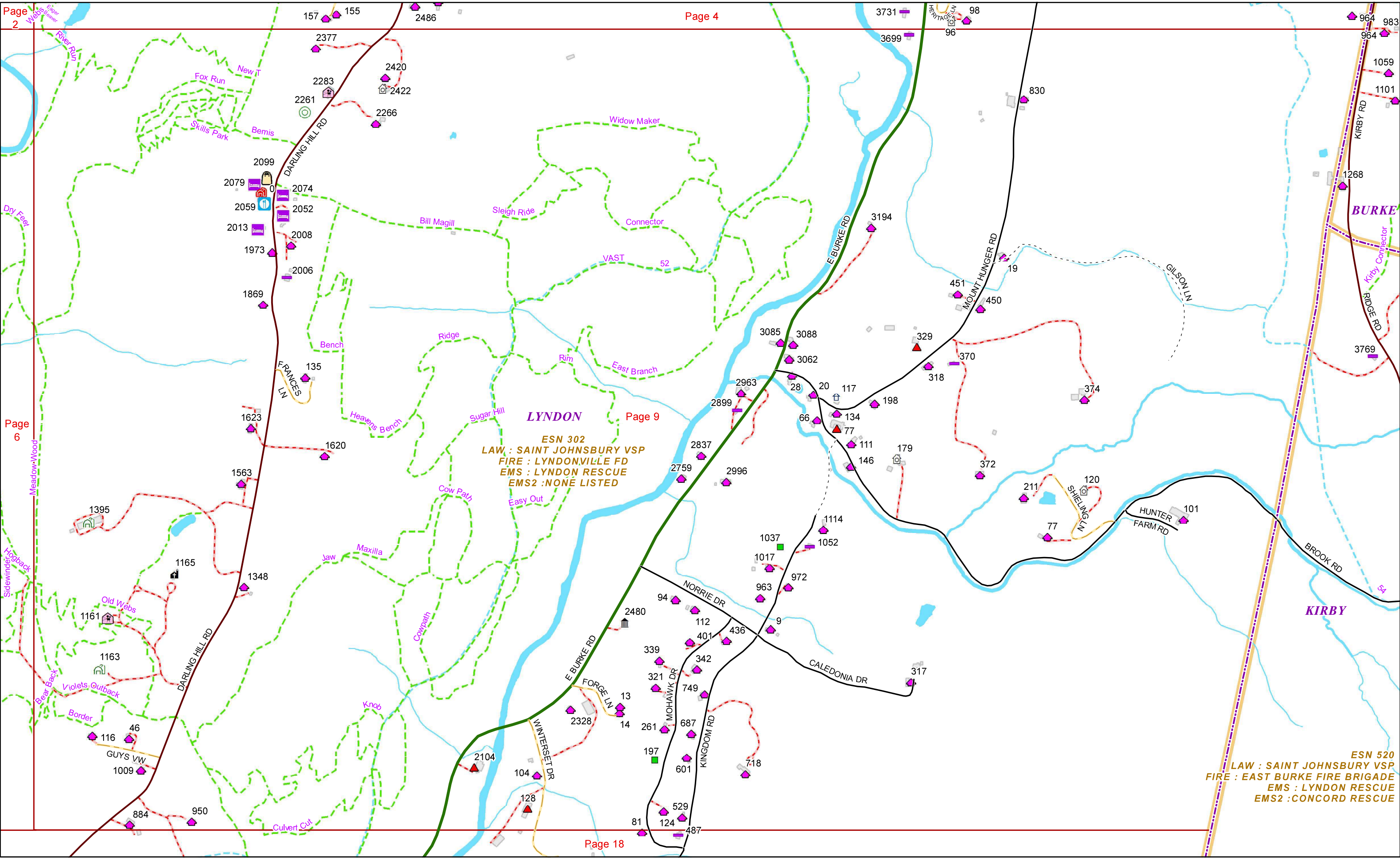
ESN 302  
LAW : SAINT JOHNSBURY VSP  
FIRE : LYNDONVILLE FD  
EMS : LYNDON RESCUE  
EMS2 : NONE LISTED

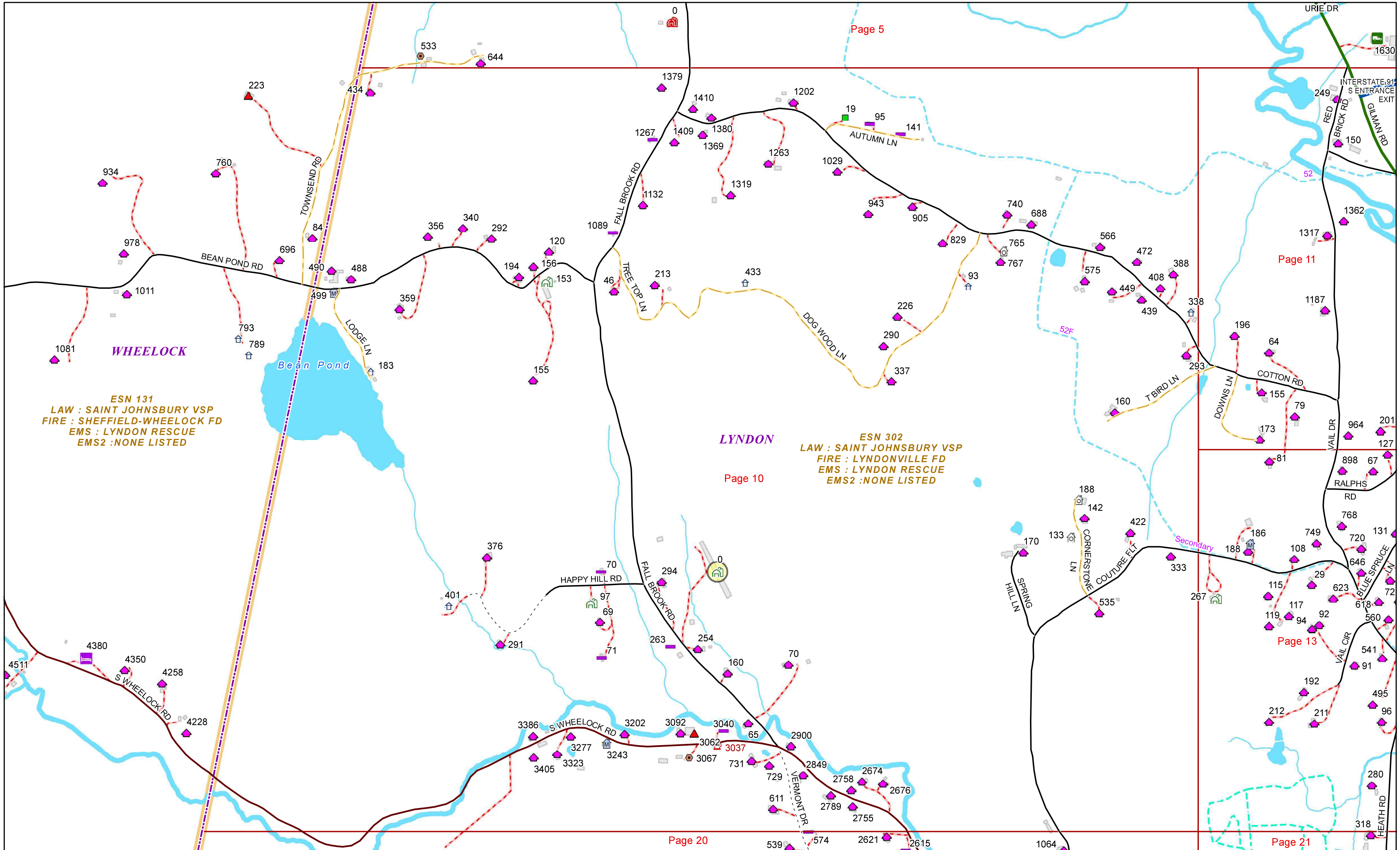
LYNDON

1093

512







**ESN 131**  
LAW : SAINT JOHNSBURY VSP  
FIRE : SHEFFIELD-WHEELOCK FD  
EMS : LYNDON RESCUE  
EMS2 : NONE LISTED

**ESN 302**  
LAW : SAINT JOHNSBURY VSP  
FIRE : LYNDONVILLE FD  
EMS : LYNDON RESCUE  
EMS2 : NONE LISTED

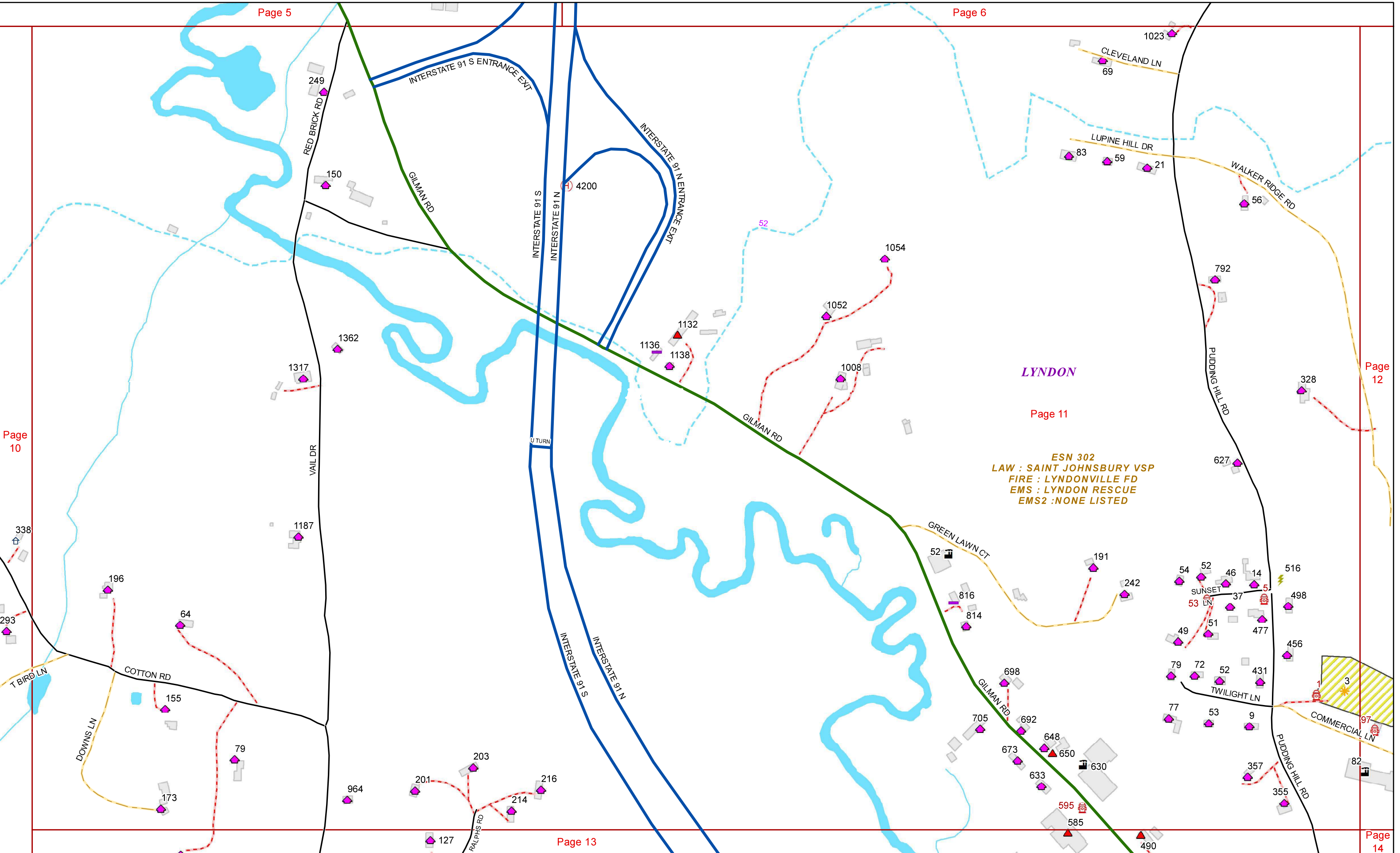




LYNDON

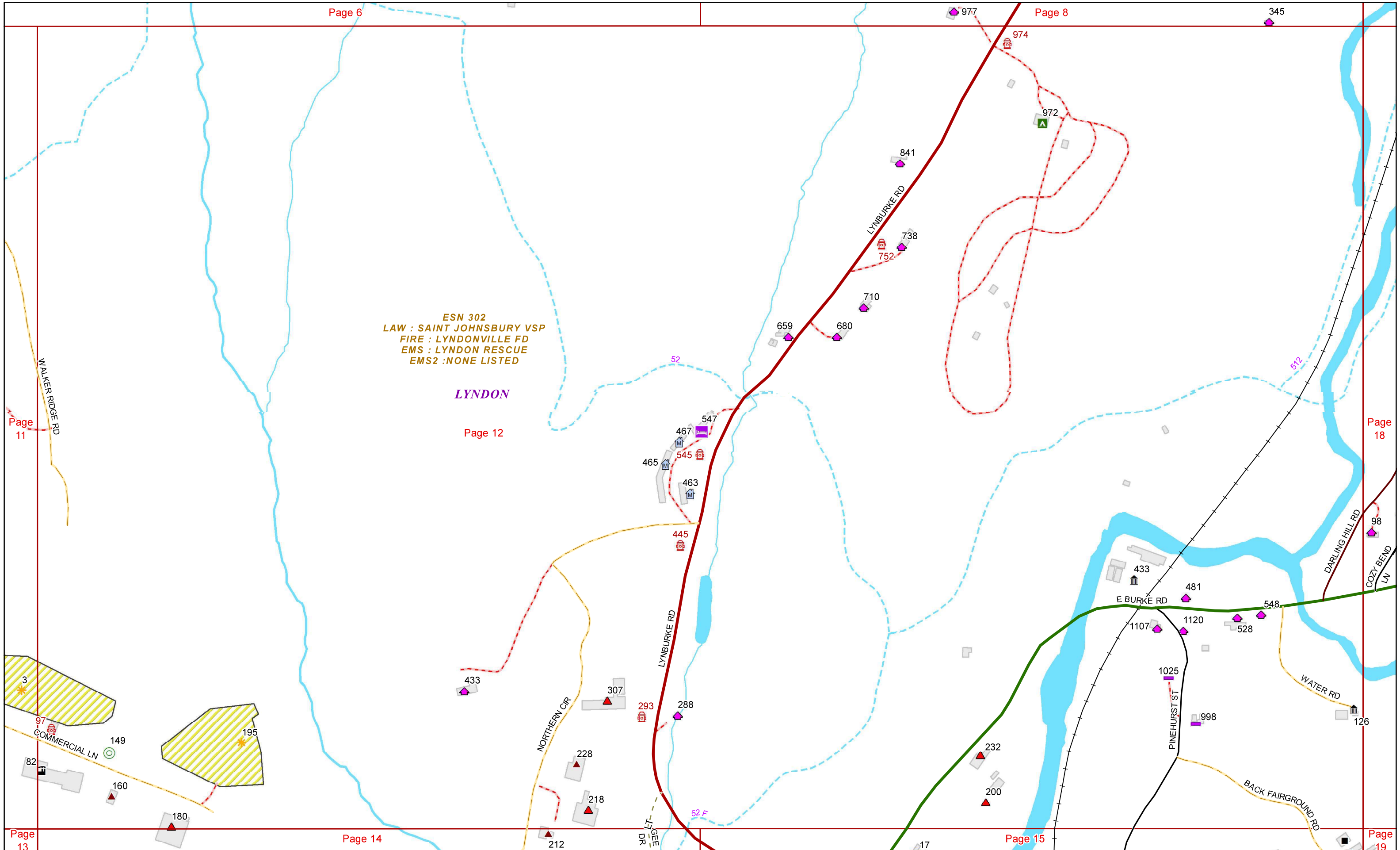
Page 11

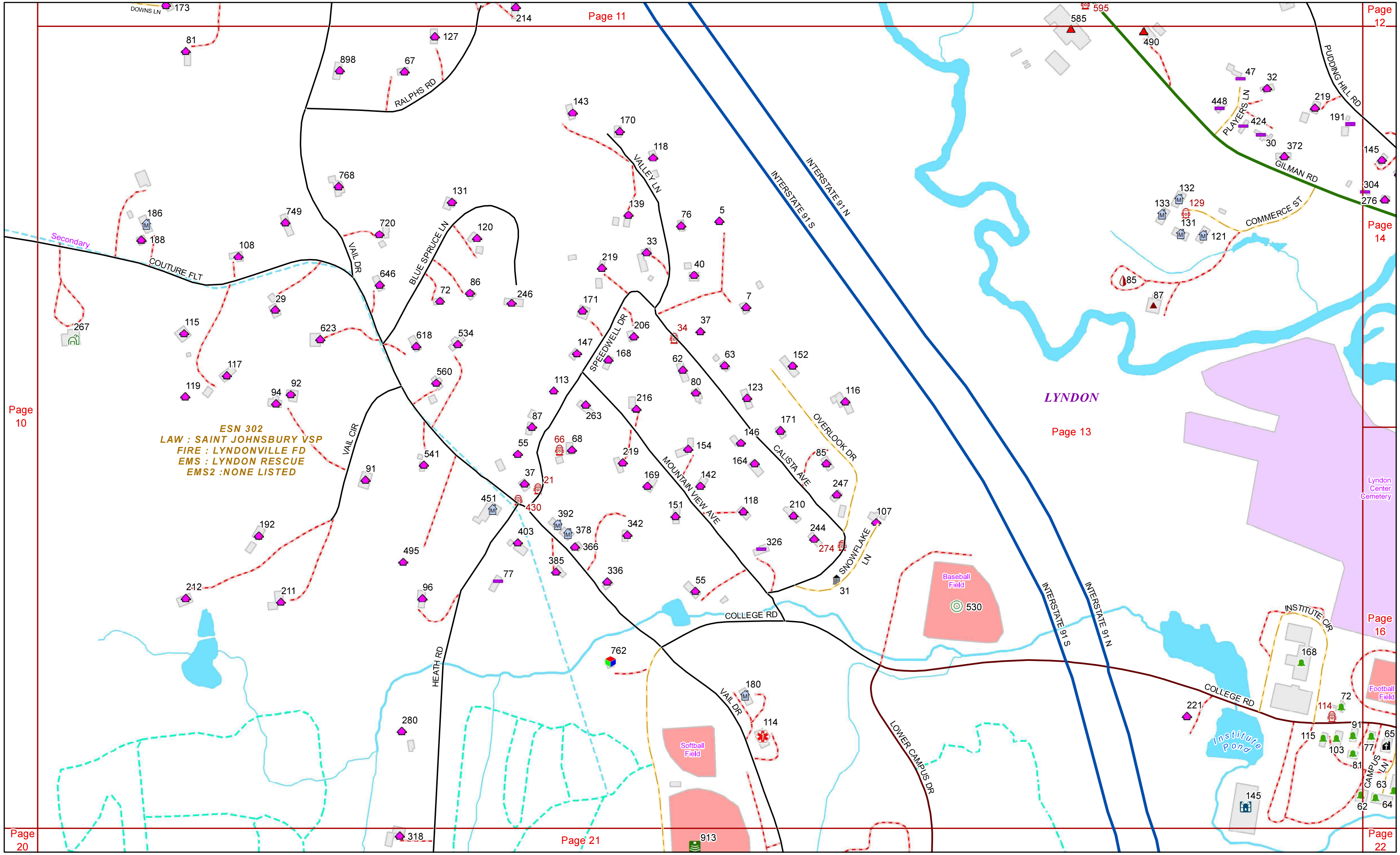
ESN 302  
LAW : SAINT JOHNSBURY VSP  
FIRE : LYNDONVILLE FD  
EMS : LYNDON RESCUE  
EMS2 : NONE LISTED



ESN 302  
LAW : SAINT JOHNSBURY VSP  
FIRE : LYNDONVILLE FD  
EMS : LYNDON RESCUE  
EMS2 : NONE LISTED

LYNDON





ESN 302  
LAW : SAINT JOHNSBURY VSP  
FIRE : LYNDONVILLE FD  
EMS : LYNDON RESCUE  
EMS2 : NONE LISTED

Page 10

Page 11

Page 12

Page 14

LYNDON

Page 13

Page 16

Page 20

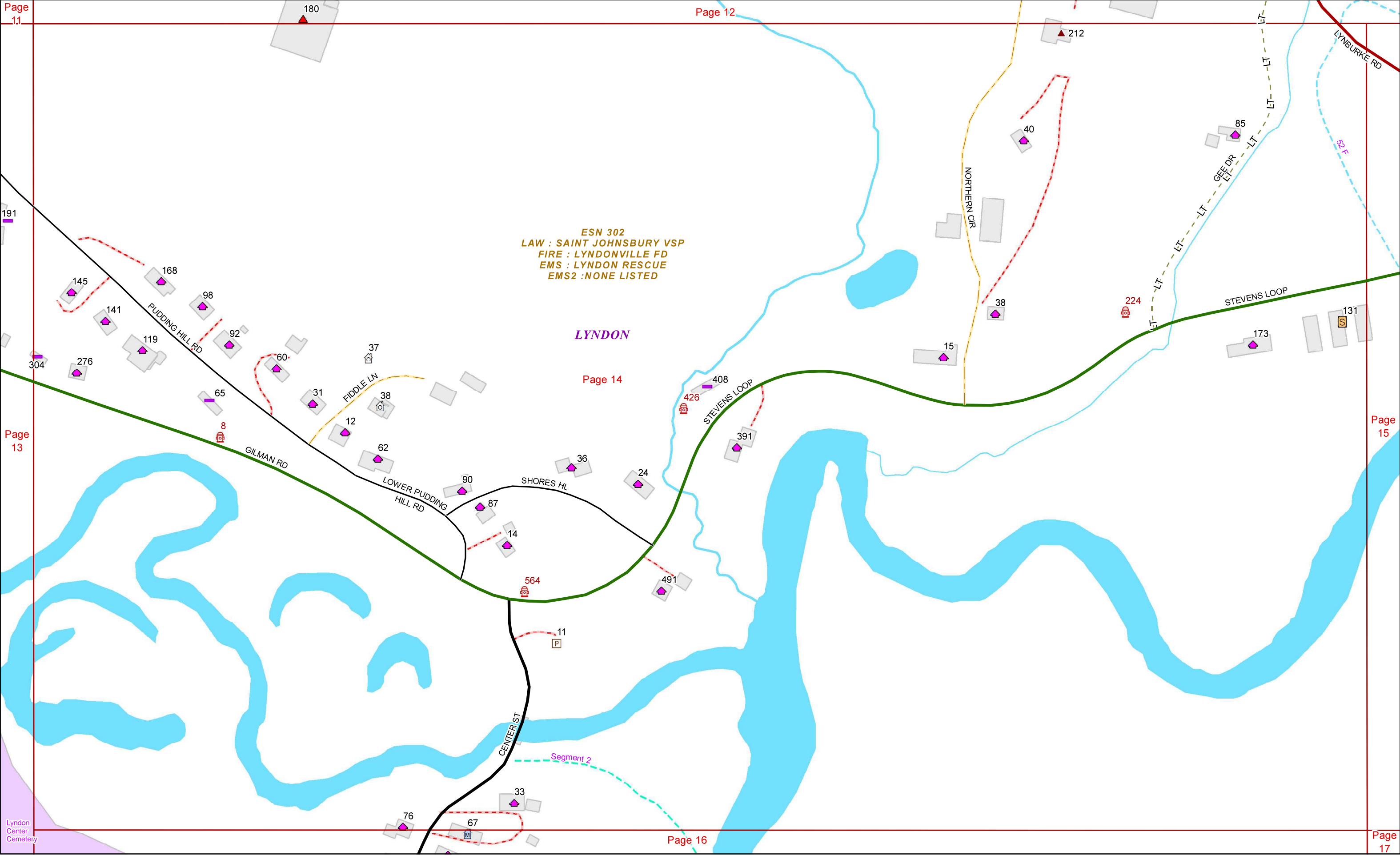
Page 21

Page 22



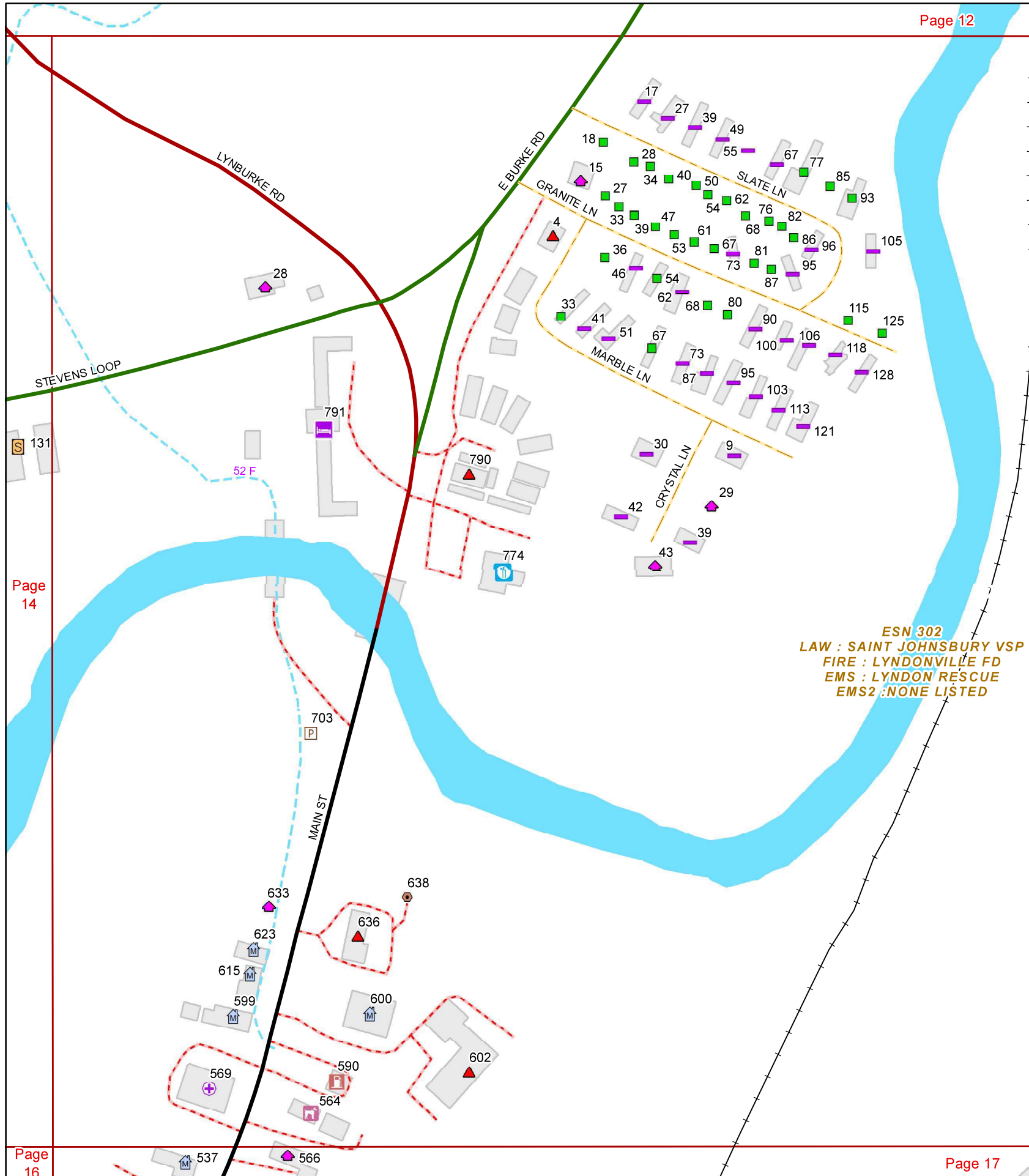
ESN 302  
LAW : SAINT JOHNSBURY VSP  
FIRE : LYNDONVILLE FD  
EMS : LYNDON RESCUE  
EMS2 : NONE LISTED

LYNDON



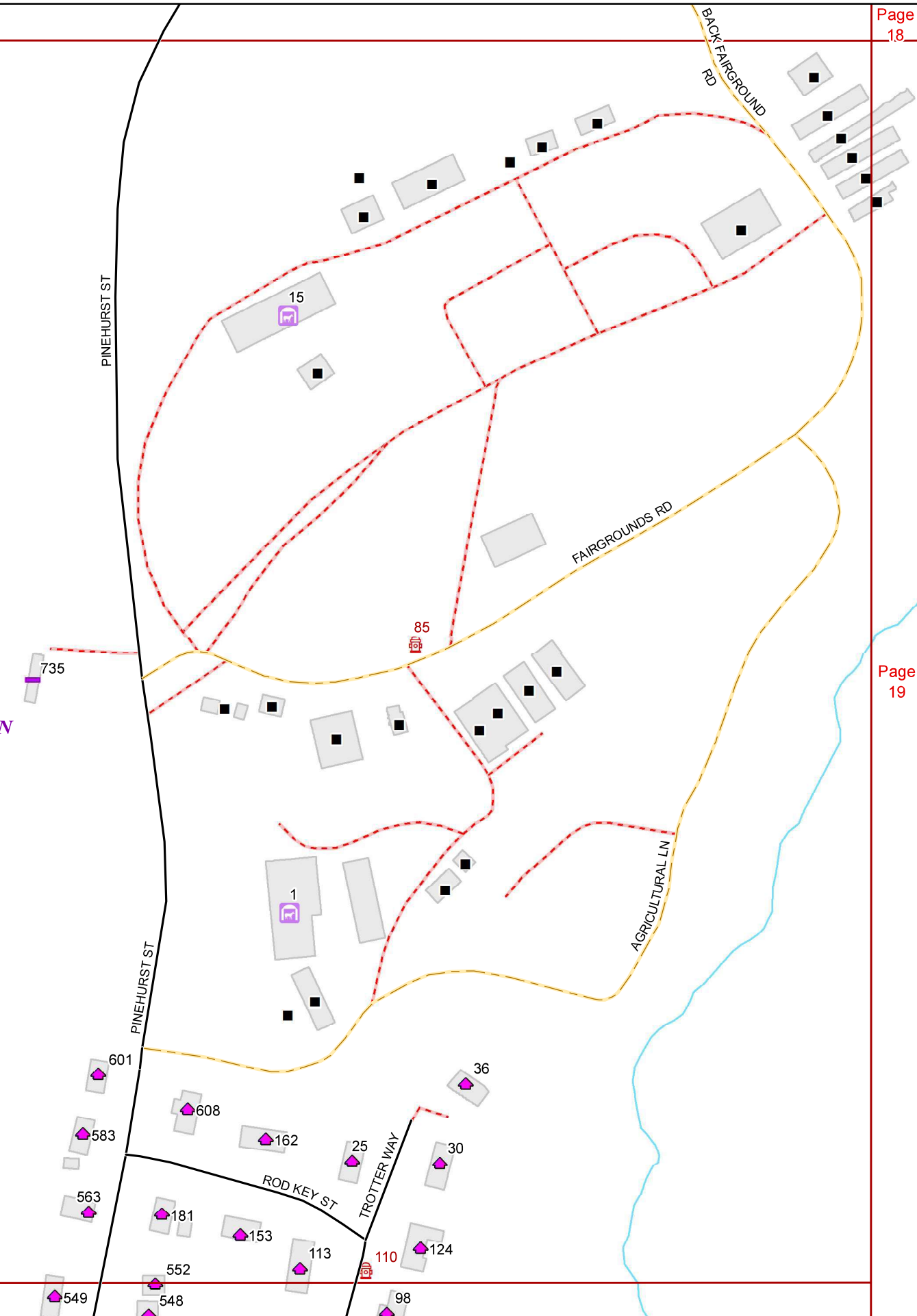
Lyndon Center Cemetery

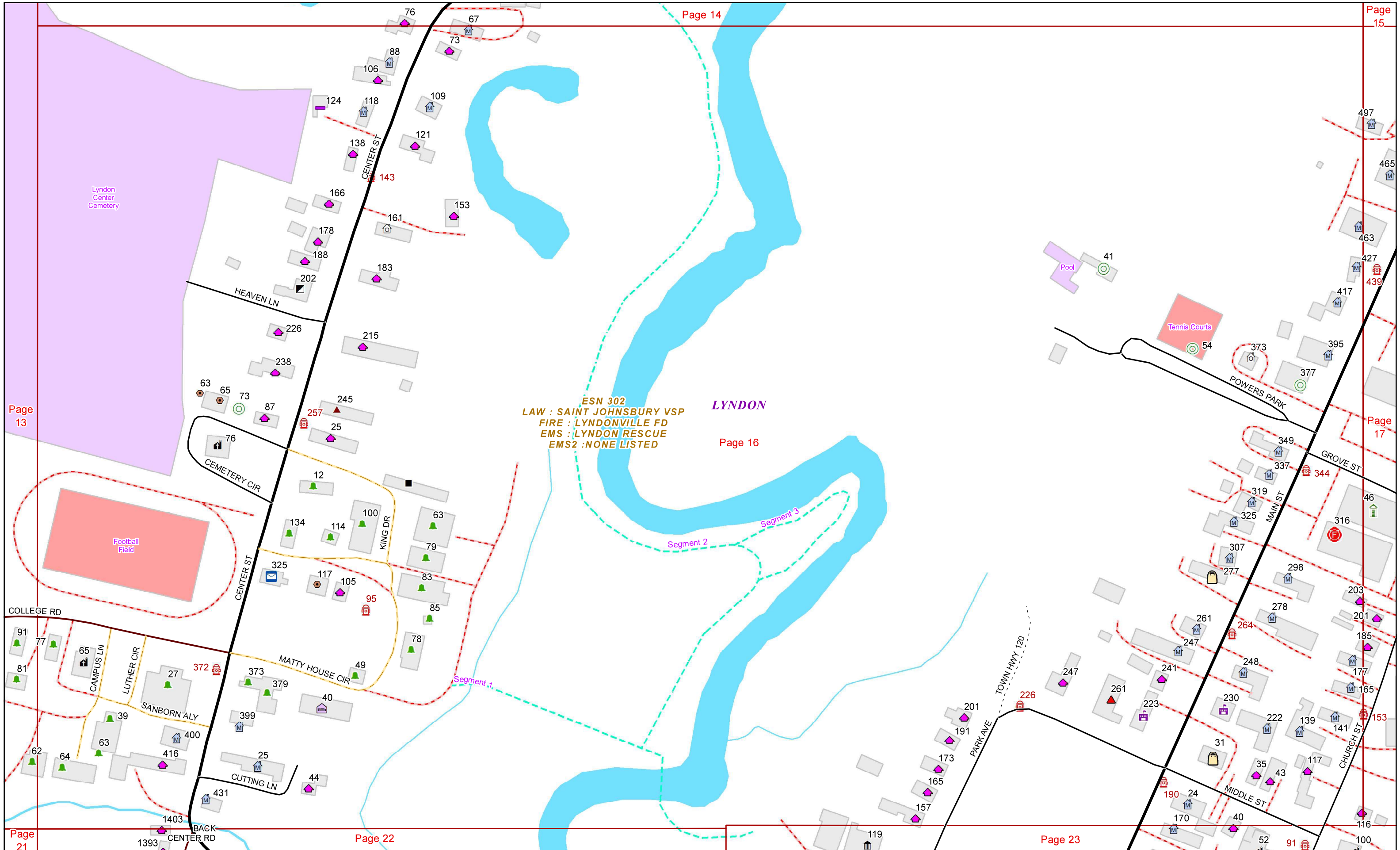




ESN 302  
 LAW : SAINT JOHNSBURY VSP  
 FIRE : LYNDONVILLE FD  
 EMS : LYNDON RESCUE  
 EMS2 : NONE LISTED

LYNDON

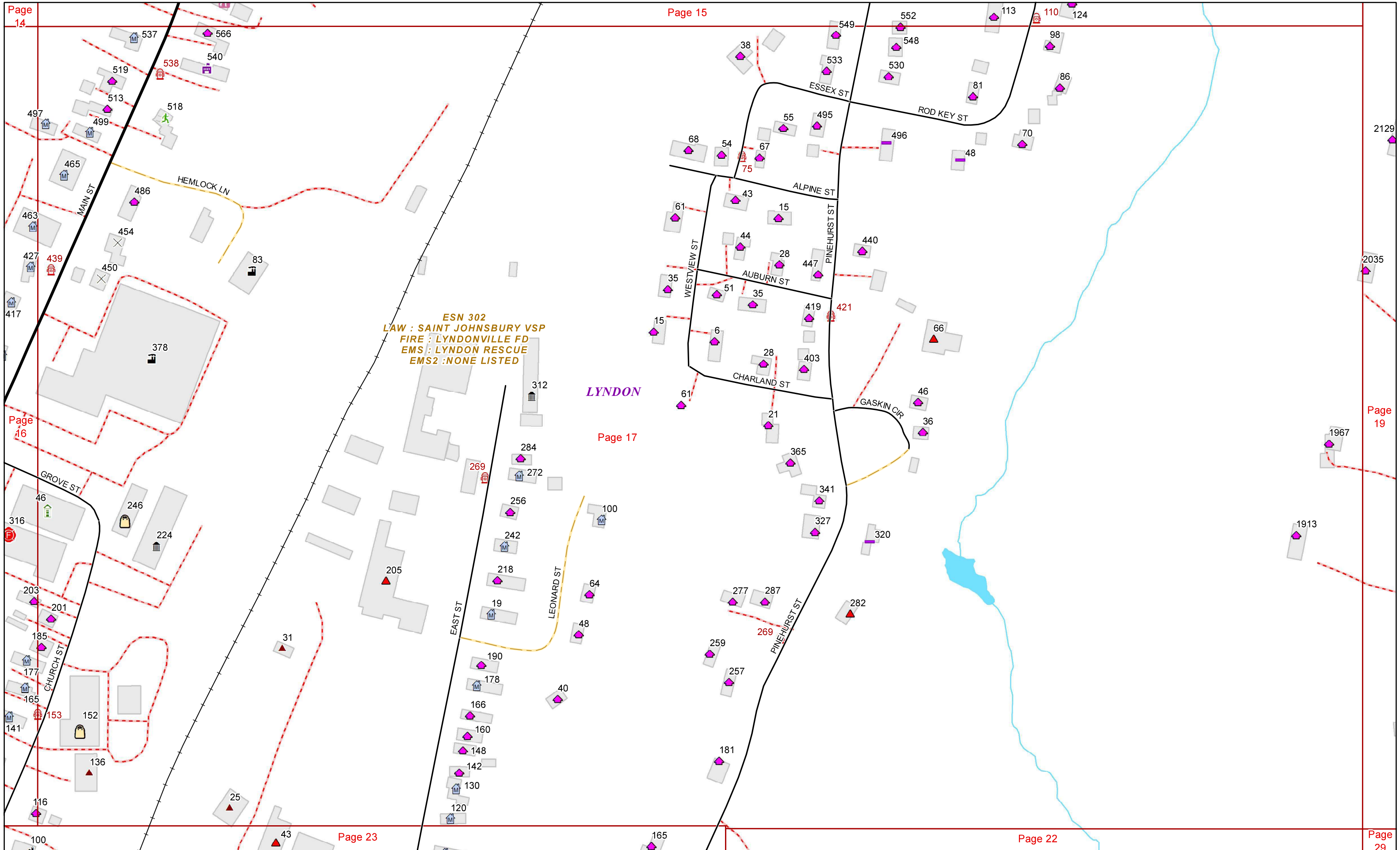




ESN 302  
LAW : SAINT JOHNSBURY VSP  
FIRE : LYNDONVILLE FD  
EMS : LYNDON RESCUE  
EMS2 : NONE LISTED

LYNDON

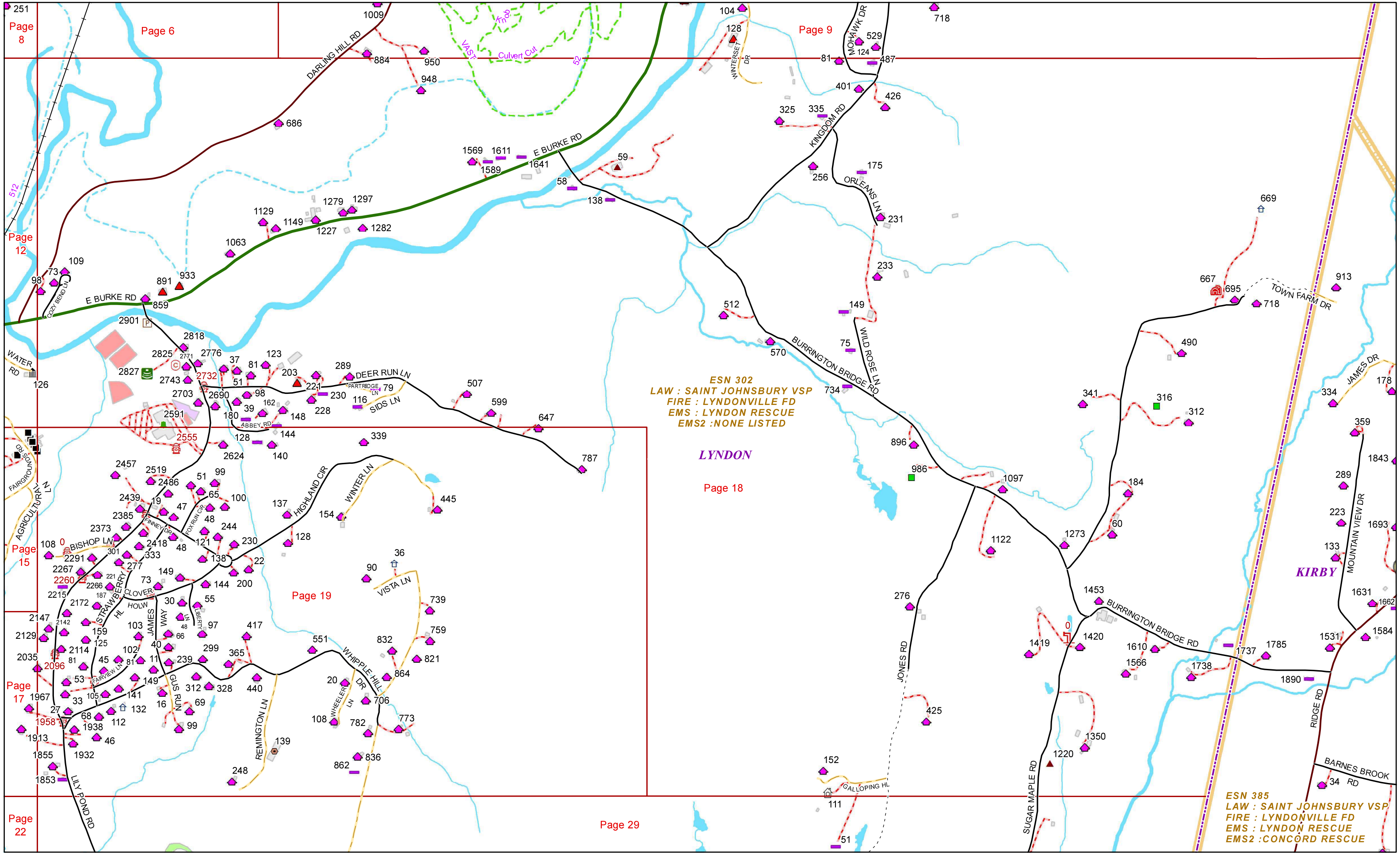




**ESN 302**  
LAW : SAINT JOHNSBURY VSP  
FIRE : LYNDONVILLE FD  
EMS : LYNDON RESCUE  
EMS2 : NONE LISTED

LYNDON





ESN 302  
LAW : SAINT JOHNSBURY VSP  
FIRE : LYNDONVILLE FD  
EMS : LYNDON RESCUE  
EMS2 : NONE LISTED

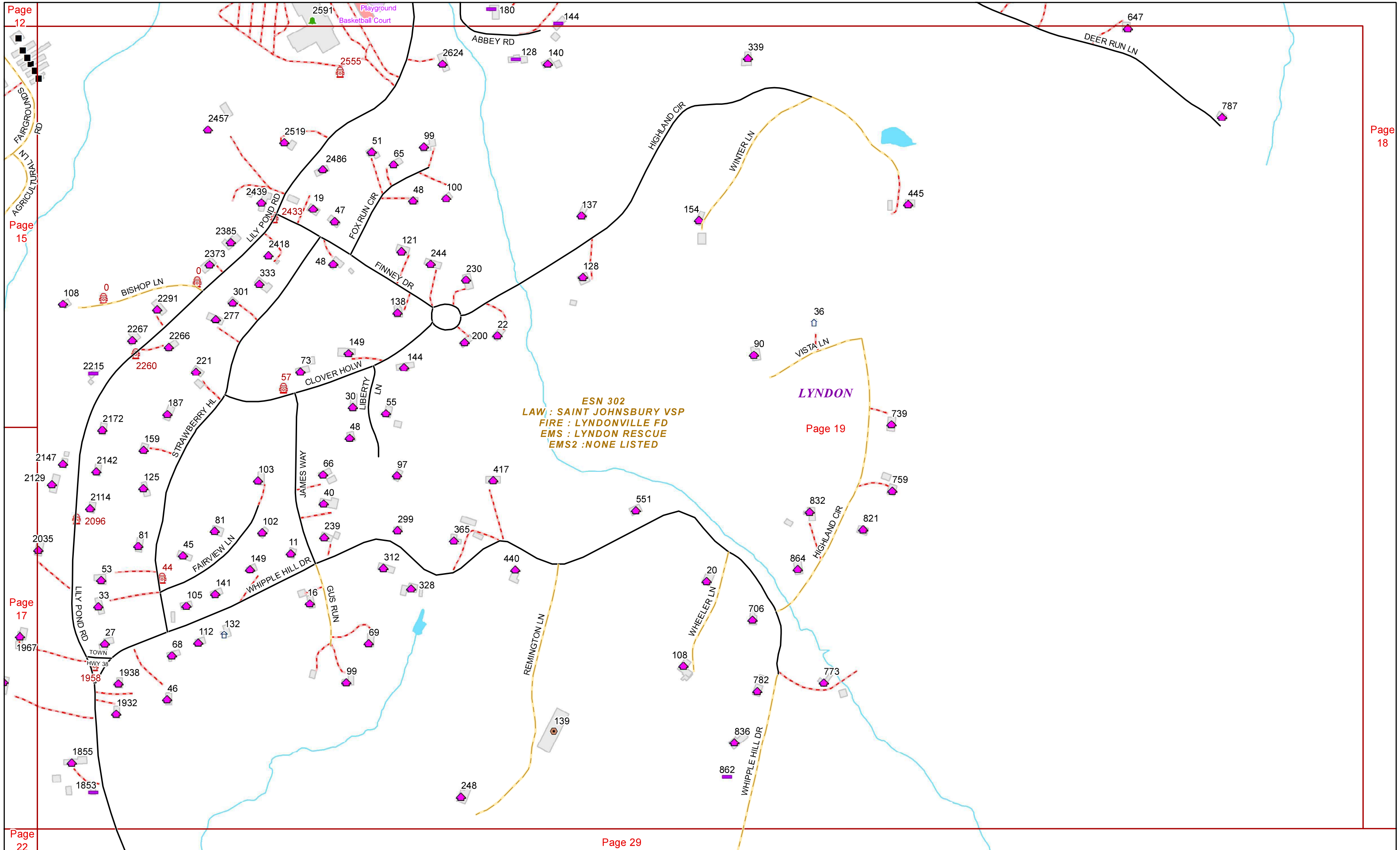
LYNDON

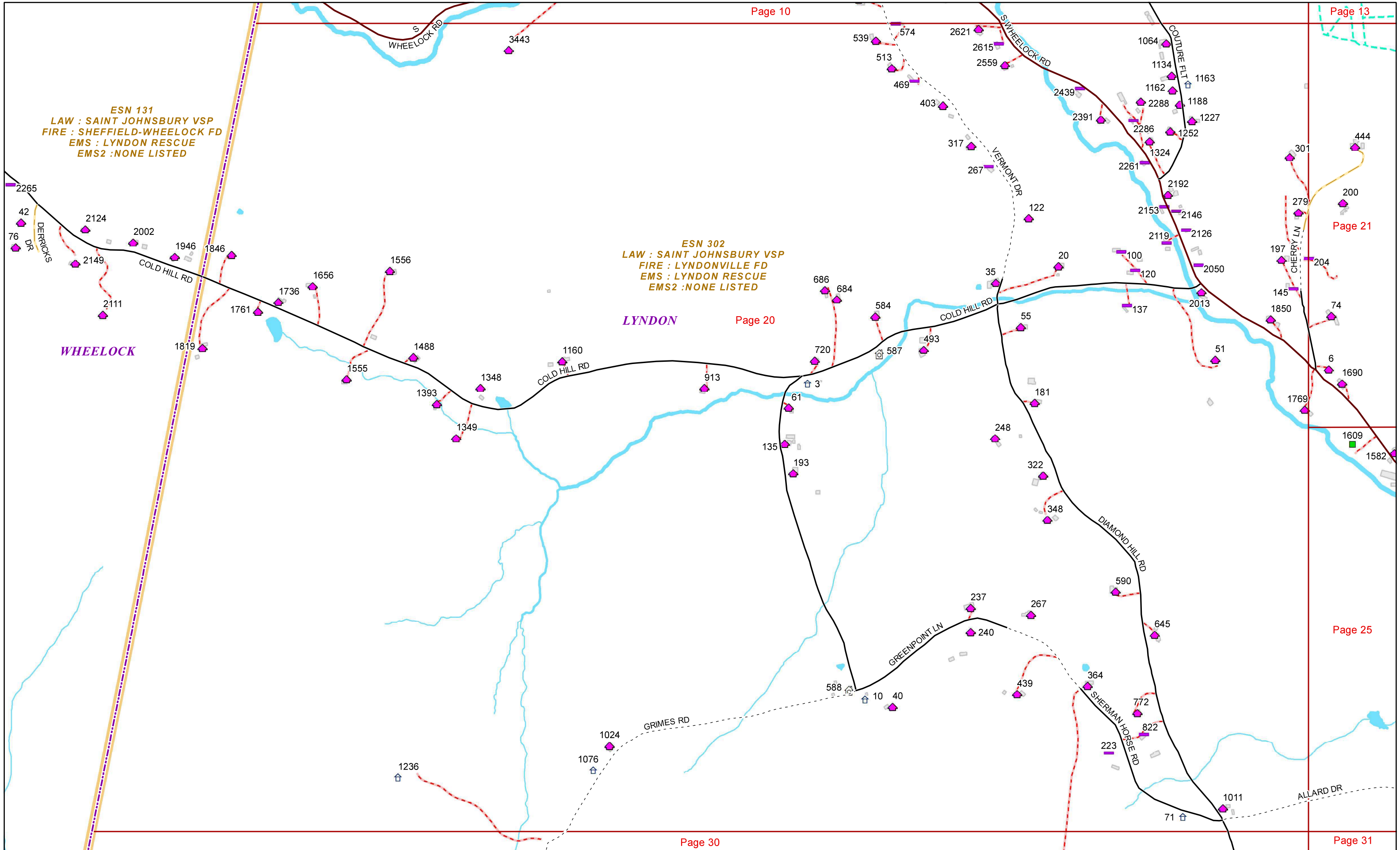
KIRBY

ESN 385  
LAW : SAINT JOHNSBURY VSP  
FIRE : LYNDONVILLE FD  
EMS : LYNDON RESCUE  
EMS2 : CONCORD RESCUE









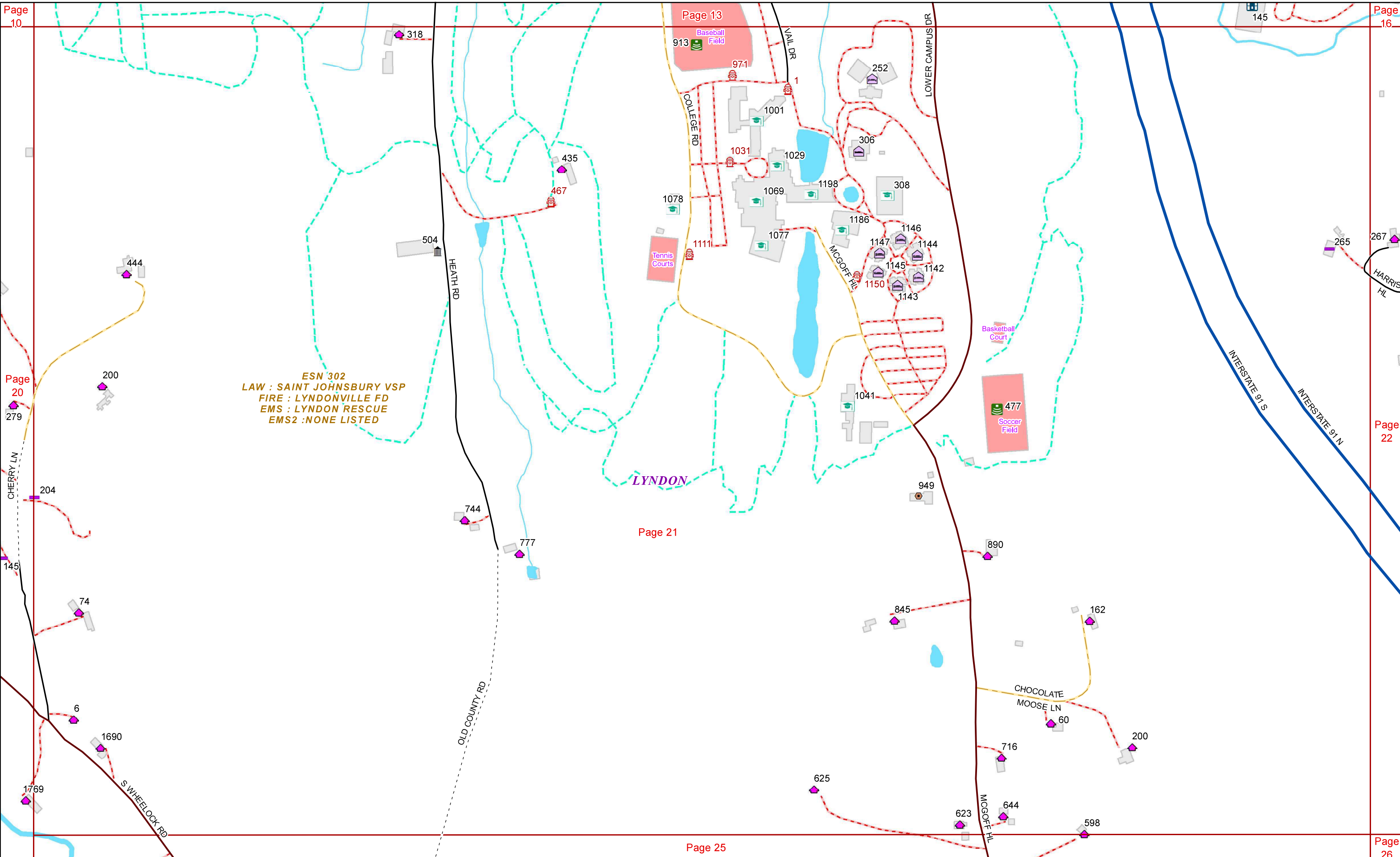
**ESN 131**  
LAW : SAINT JOHNSBURY VSP  
FIRE : SHEFFIELD-WHEELOCK FD  
EMS : LYNDON RESCUE  
EMS2 : NONE LISTED

**ESN 302**  
LAW : SAINT JOHNSBURY VSP  
FIRE : LYNDONVILLE FD  
EMS : LYNDON RESCUE  
EMS2 : NONE LISTED

**WHEELOCK**

**LYNDON**





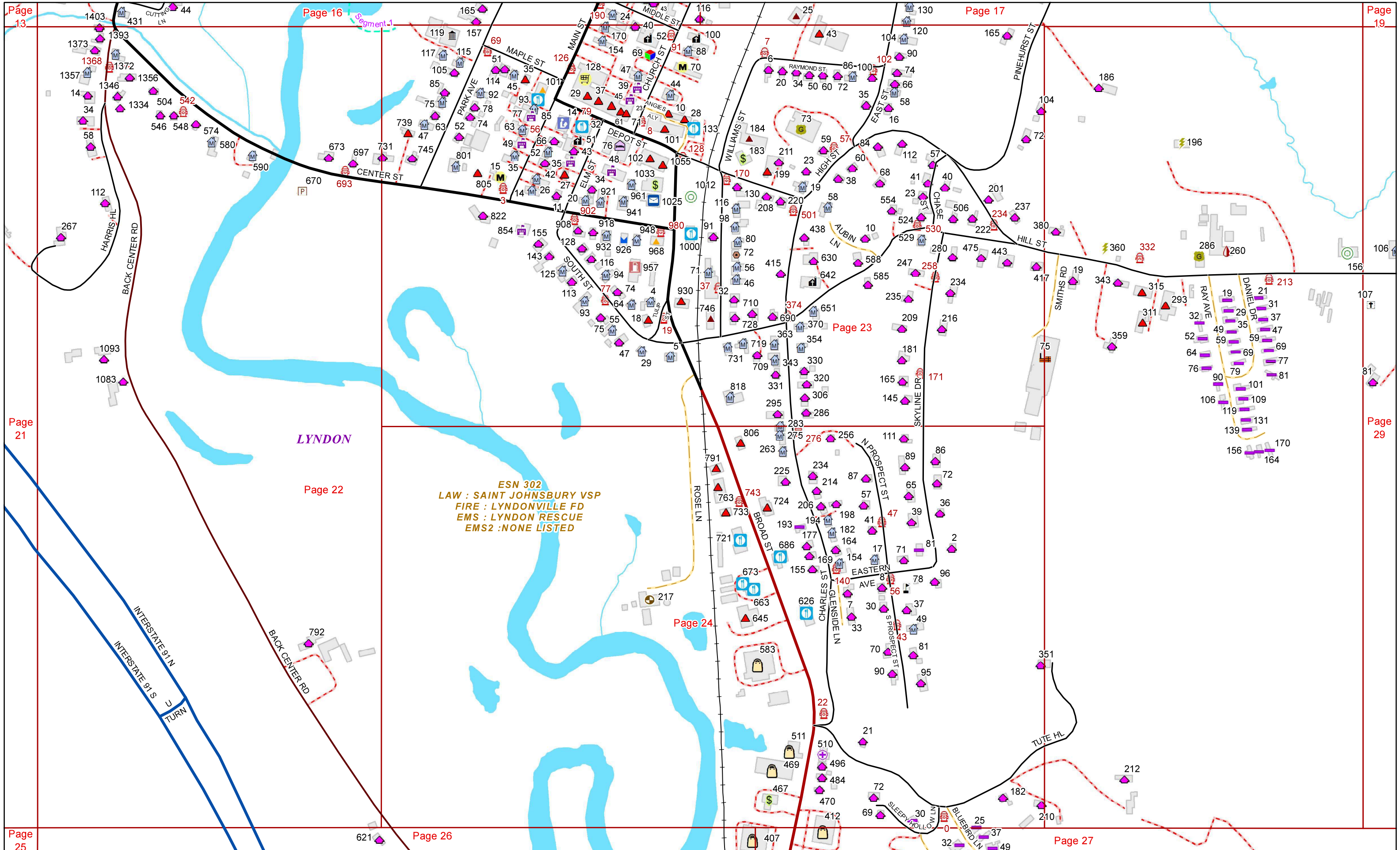
**ESN 302**  
**LAW : SAINT JOHNSBURY VSP**  
**FIRE : LYNDONVILLE FD**  
**EMS : LYNDON RESCUE**  
**EMS2 : NONE LISTED**

LYNDON

Page 21

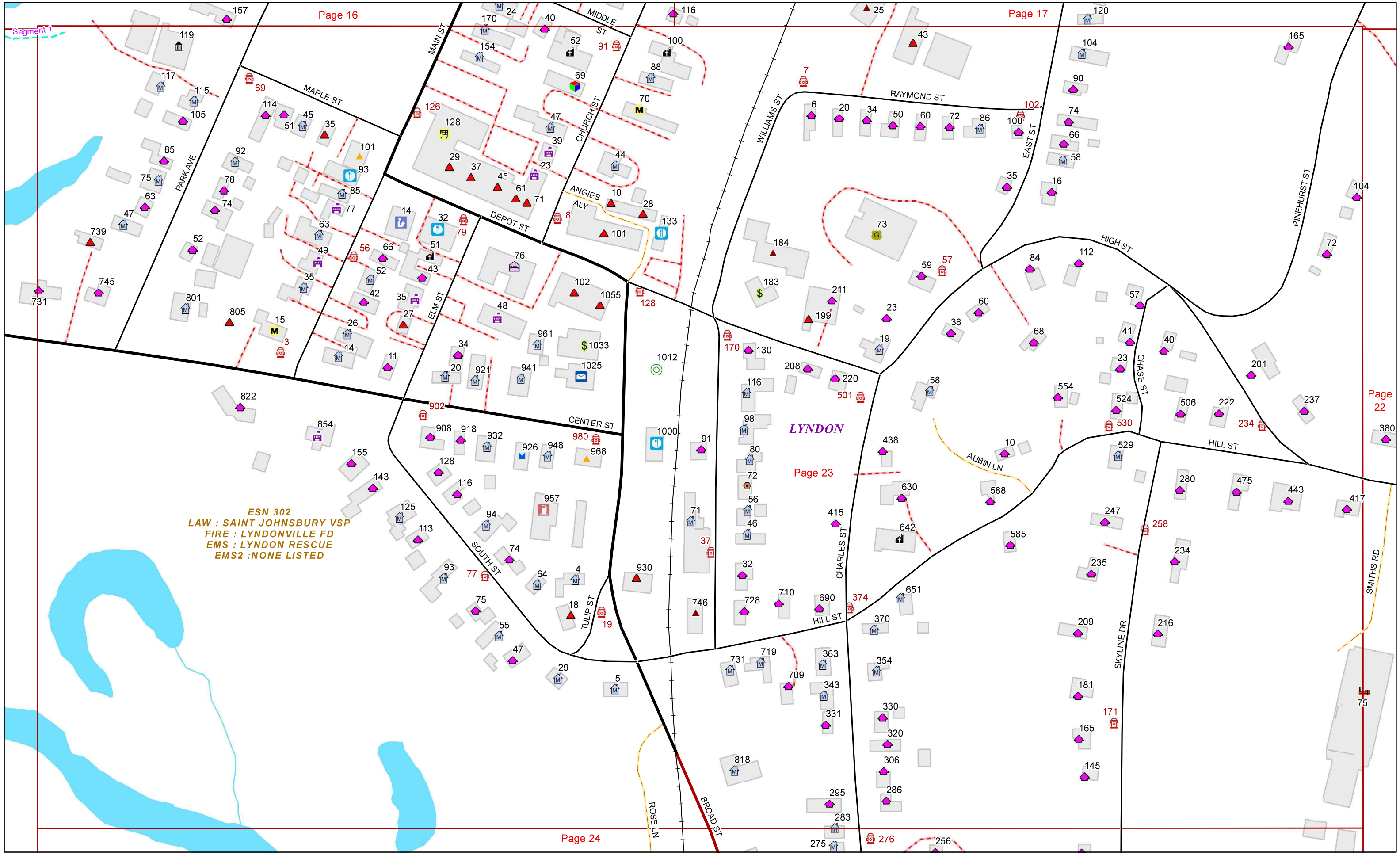
Page 25





**ESN 302**  
LAW : SAINT JOHNSBURY VSP  
FIRE : LYNDONVILLE FD  
EMS : LYNDON RESCUE  
EMS2 : NONE LISTED



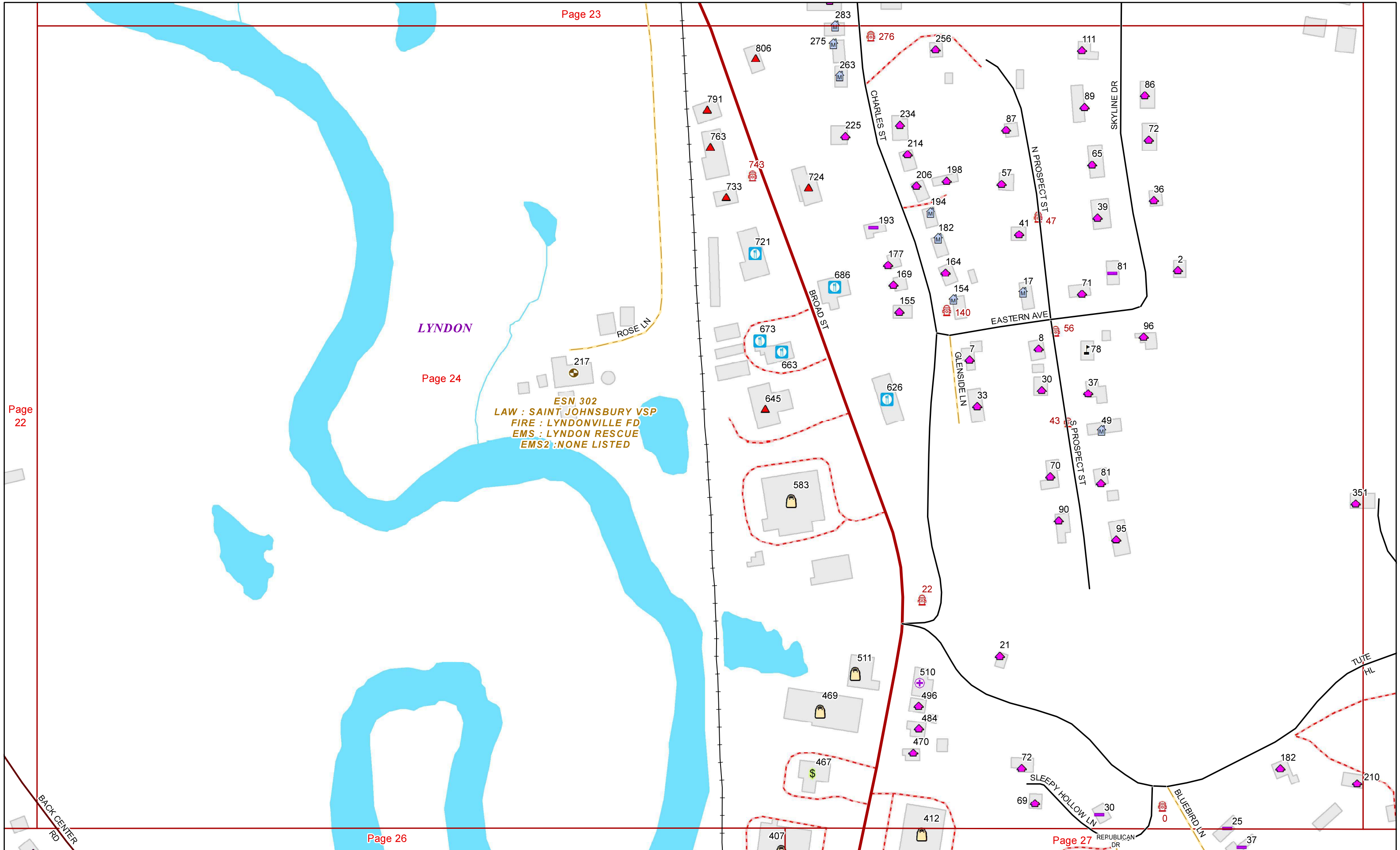


ESN 302  
LAW : SAINT JOHNSBURY VSP  
FIRE : LYNDONVILLE FD  
EMS : LYNDON RESCUE  
EMS2 : NONE LISTED



LYNDON

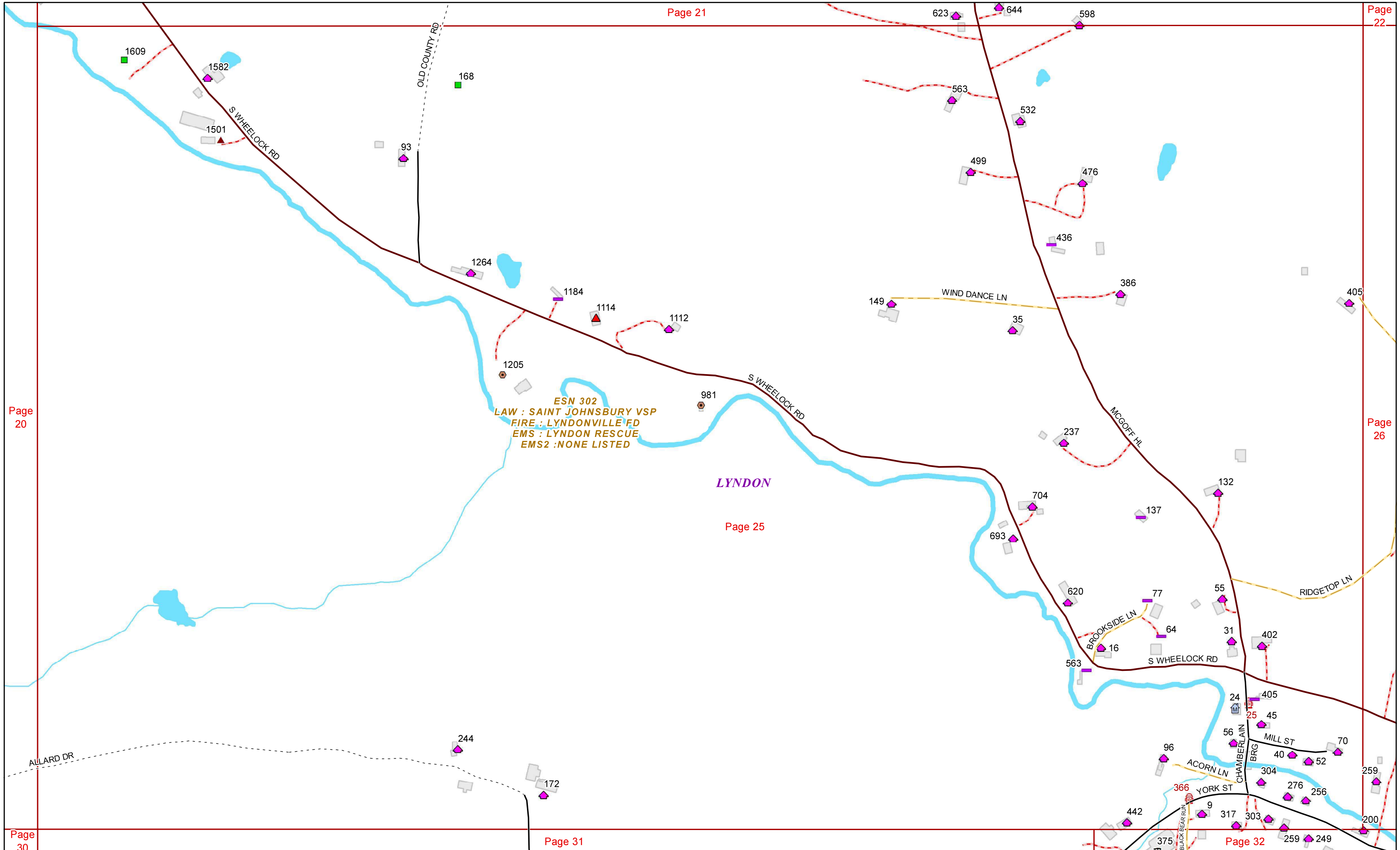
ESN 302  
LAW : SAINT JOHNSBURY VSP  
FIRE : LYNDONVILLE FD  
EMS : LYNDON RESCUE  
EMS2 : NONE LISTED



ESN 302  
 LAW : SAINT JOHNSBURY VSP  
 FIRE : LYNDONVILLE FD  
 EMS : LYNDON RESCUE  
 EMS2 : NONE LISTED

LYNDON

Page 25



ESN 302  
LAW : SAINT JOHNSBURY VSP  
FIRE : LYNDONVILLE FD  
EMS : LYNDON RESCUE  
EMS2 : NONE LISTED

LYNDON

Page 26

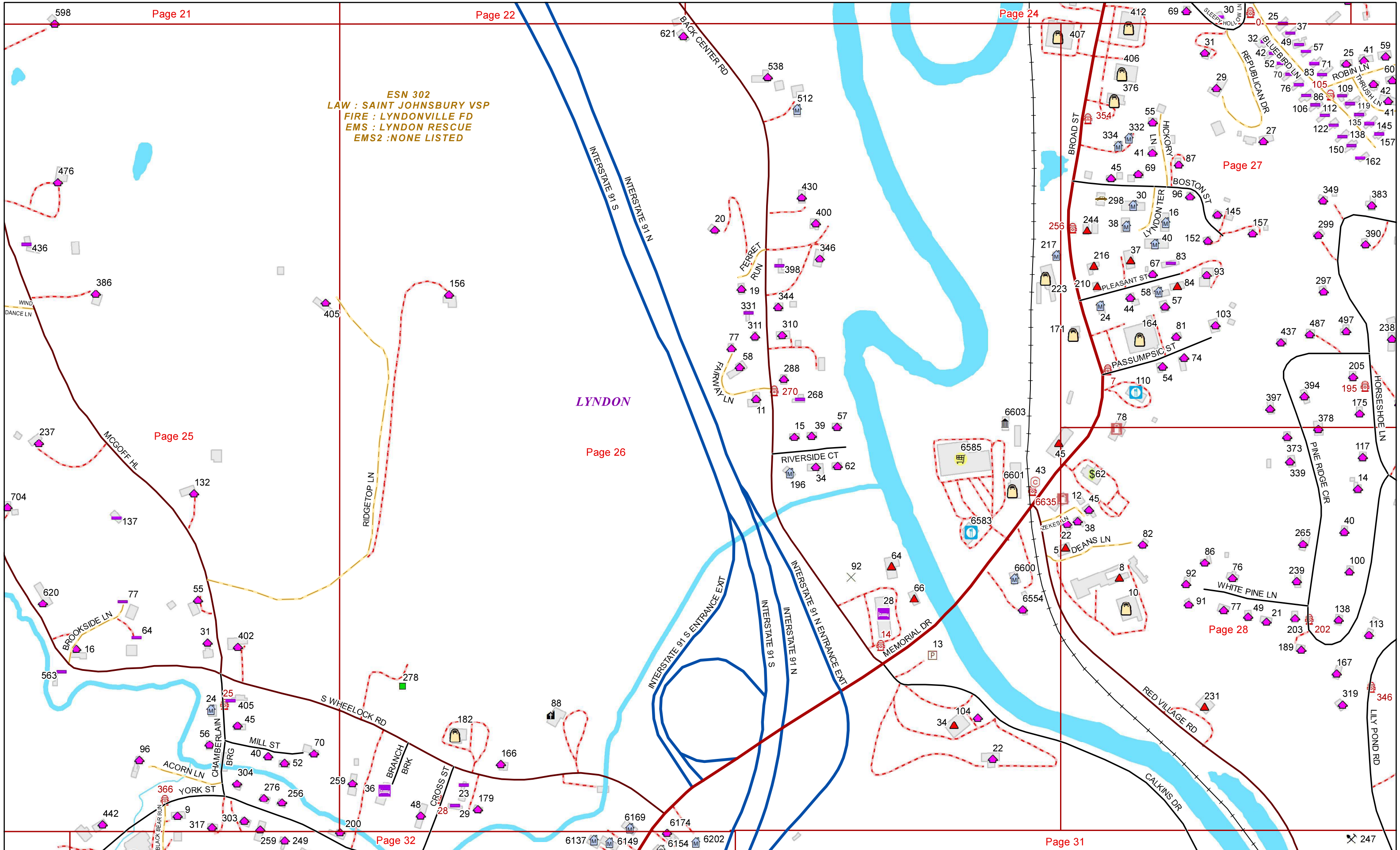
Page 25

Page 27

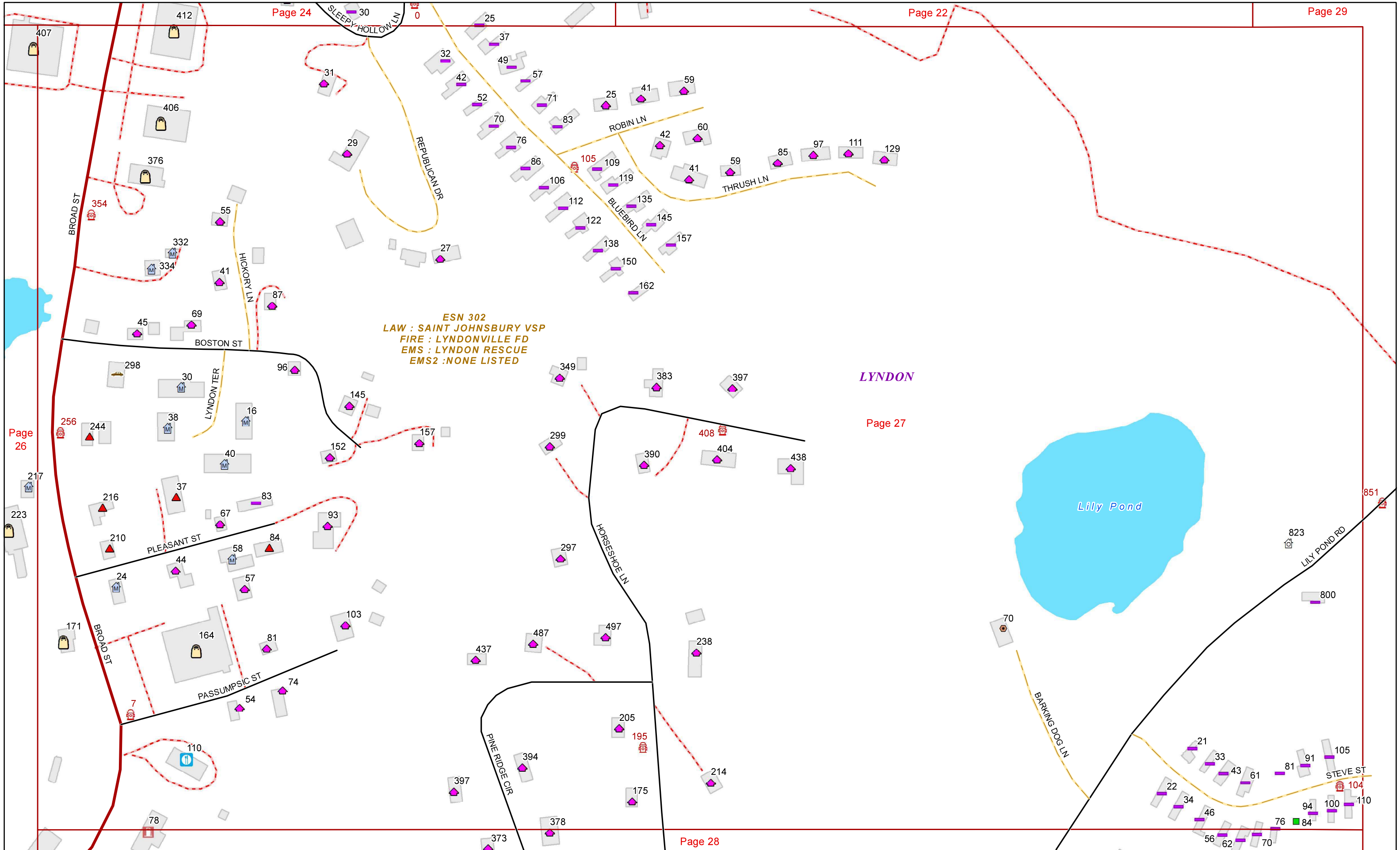
Page 28

Page 32

Page 31





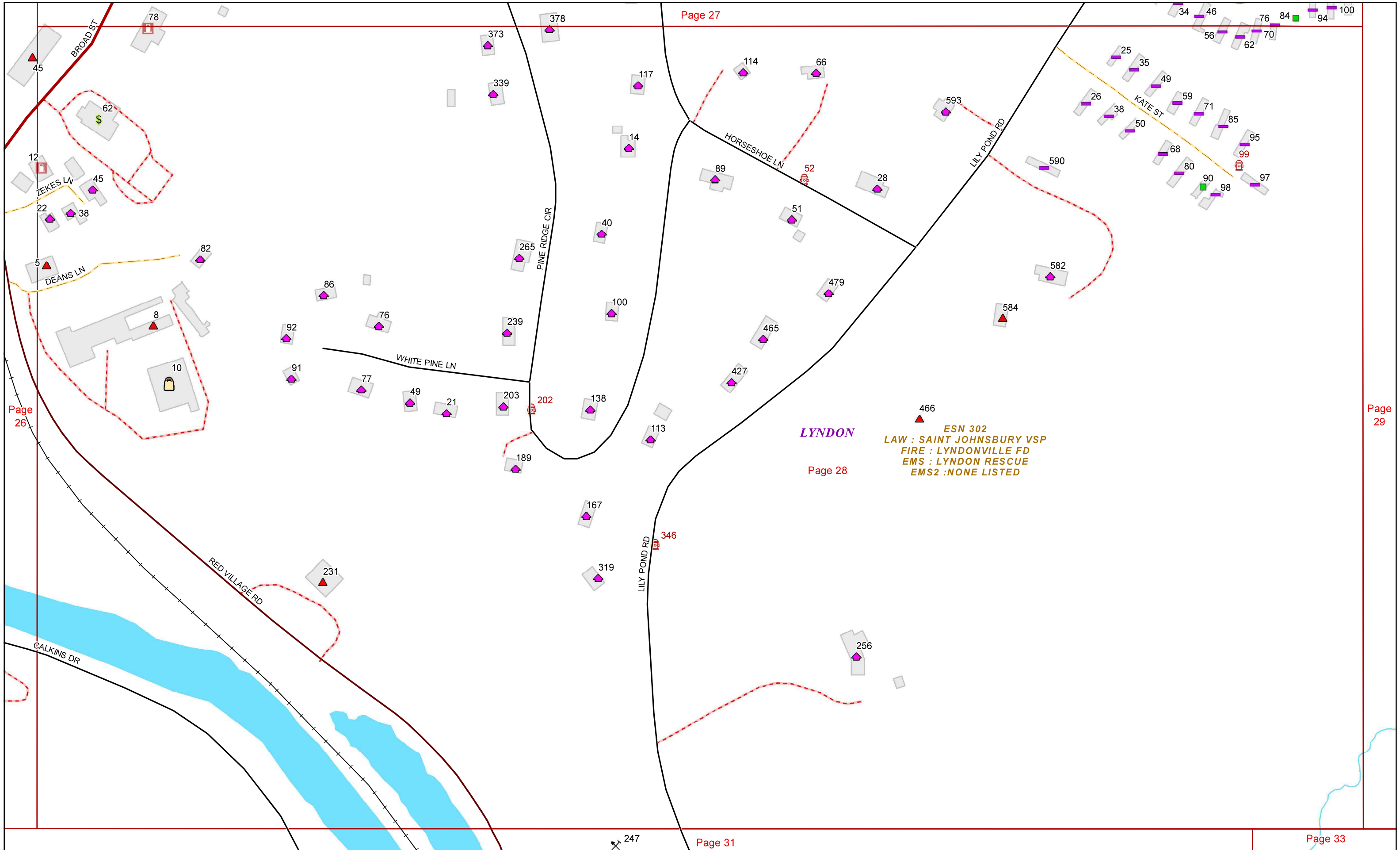


ESN 302  
LAW : SAINT JOHNSBURY VSP  
FIRE : LYNDONVILLE FD  
EMS : LYNDON RESCUE  
EMS2 : NONE LISTED

LYNDON

Lily Pond





Page 27

Page 26

Page 29

LYNDON

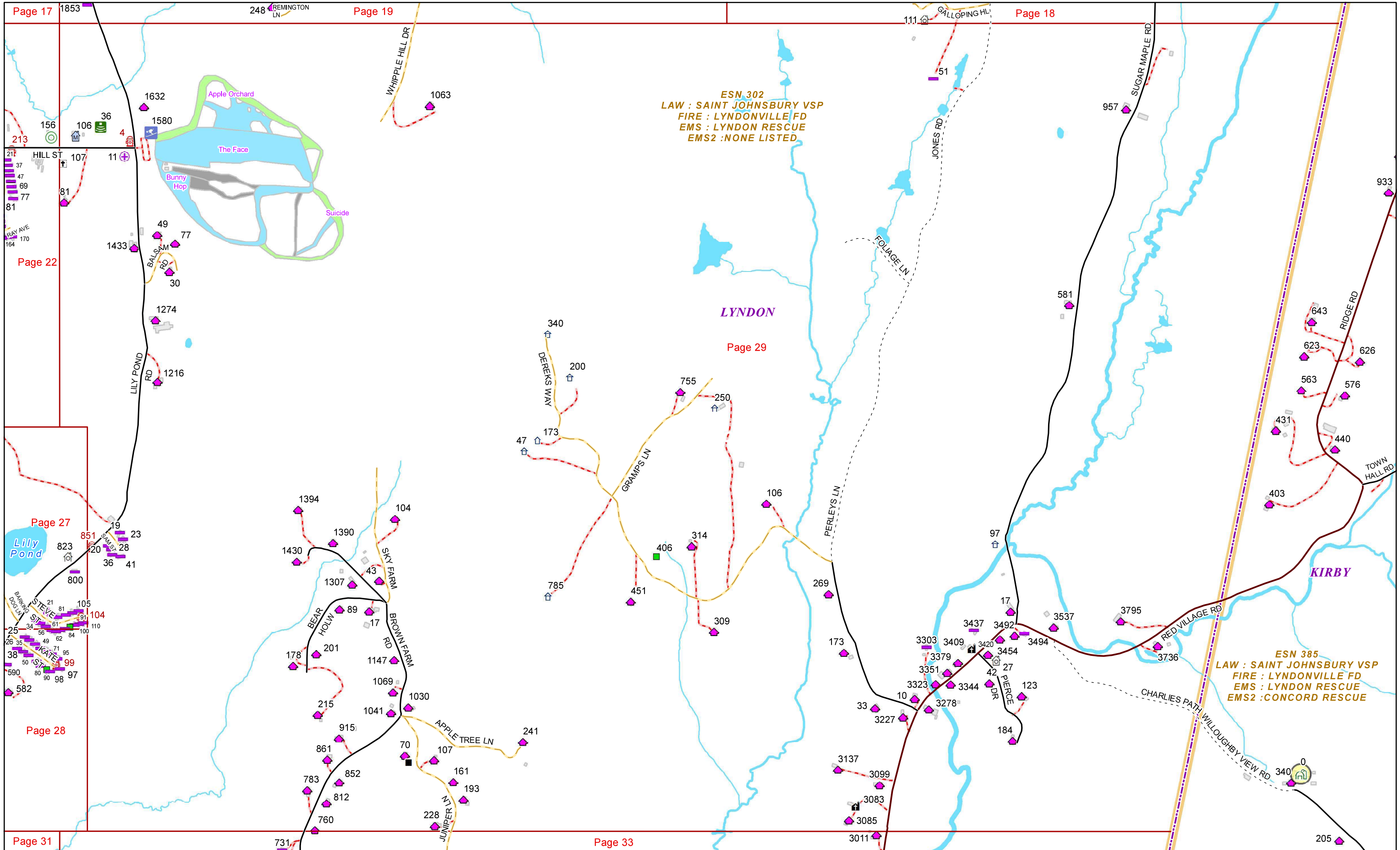
Page 28

ESN 302  
LAW : SAINT JOHNSBURY VSP  
FIRE : LYNDONVILLE FD  
EMS : LYNDON RESCUE  
EMS2 : NONE LISTED

Page 31

Page 33





ESN 302  
LAW : SAINT JOHNSBURY VSP  
FIRE : LYNDONVILLE FD  
EMS : LYNDON RESCUE  
EMS2 : NONE LISTED

ESN 385  
LAW : SAINT JOHNSBURY VSP  
FIRE : LYNDONVILLE FD  
EMS : LYNDON RESCUE  
EMS2 : CONCORD RESCUE



ESN 131  
LAW : SAINT JOHNSBURY VSP  
FIRE : SHEFFIELD WHELOCK FD  
EMS : LYNDON RESCUE  
EMS2 : NONE LISTED

WHELOCK

DANVILLE

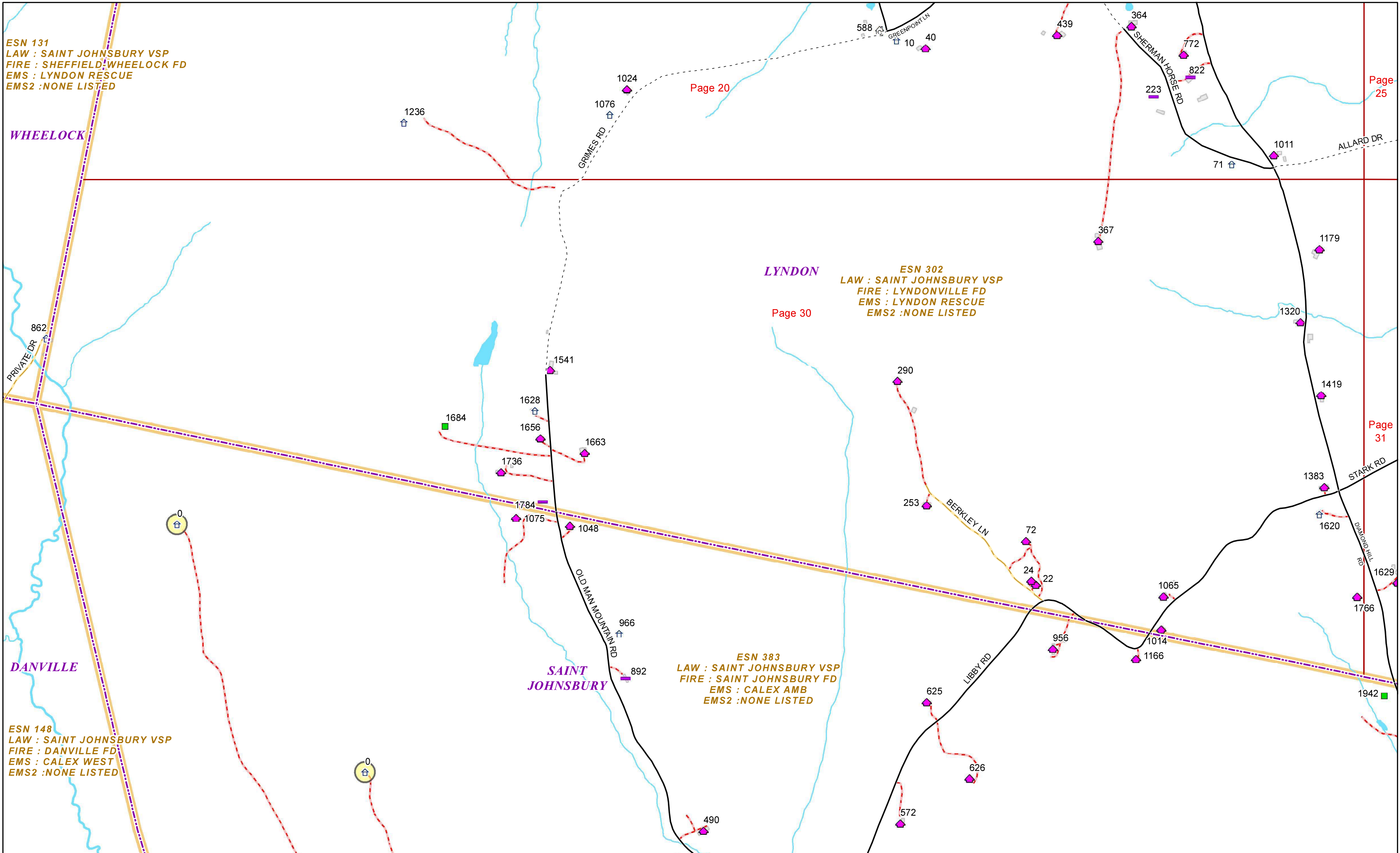
ESN 148  
LAW : SAINT JOHNSBURY VSP  
FIRE : DANVILLE FD  
EMS : CALEX WEST  
EMS2 : NONE LISTED

SAINT  
JOHNSBURY

ESN 383  
LAW : SAINT JOHNSBURY VSP  
FIRE : SAINT JOHNSBURY FD  
EMS : CALEX AMB  
EMS2 : NONE LISTED

LYNDON

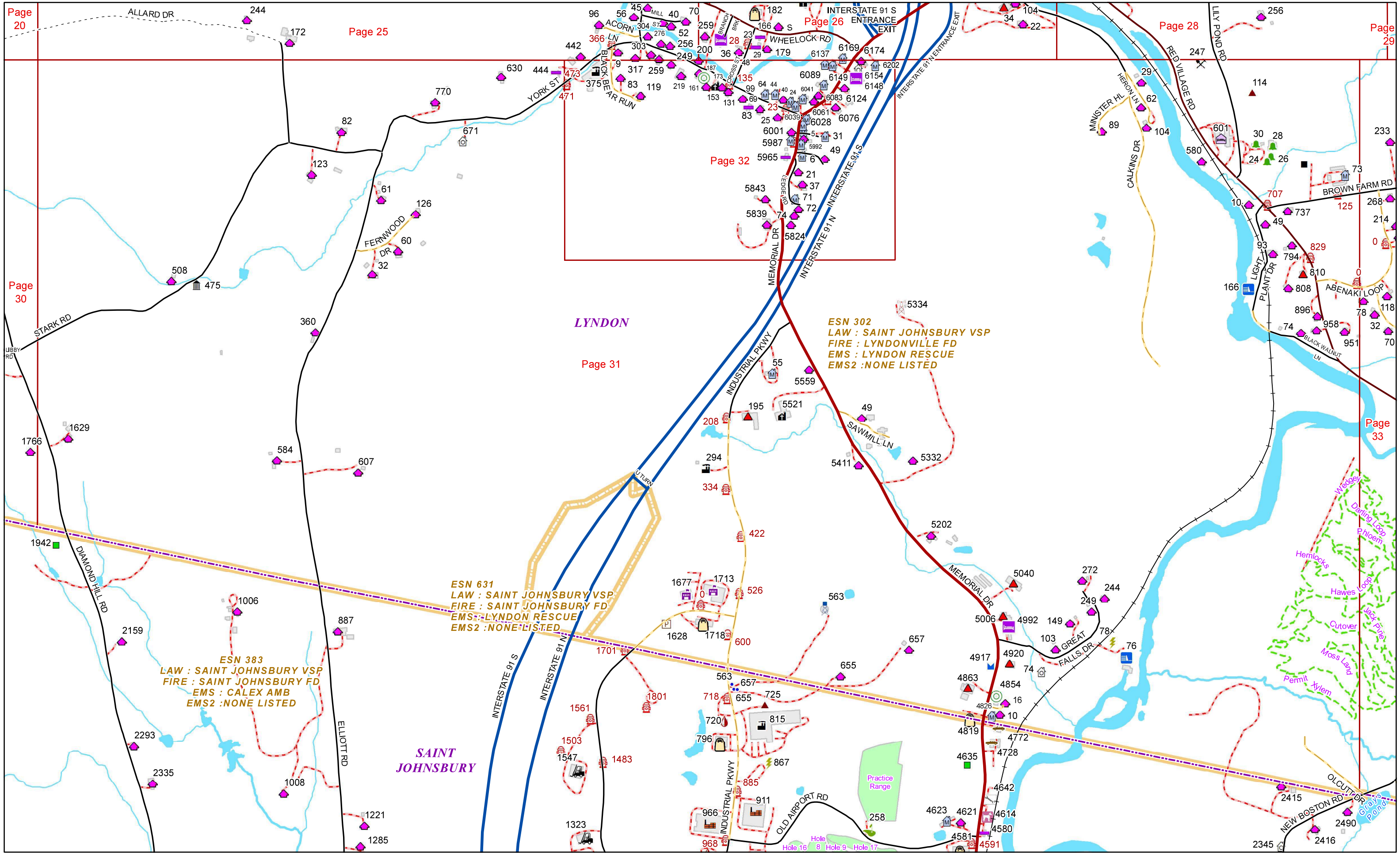
ESN 302  
LAW : SAINT JOHNSBURY VSP  
FIRE : LYNDONVILLE FD  
EMS : LYNDON RESCUE  
EMS2 : NONE LISTED

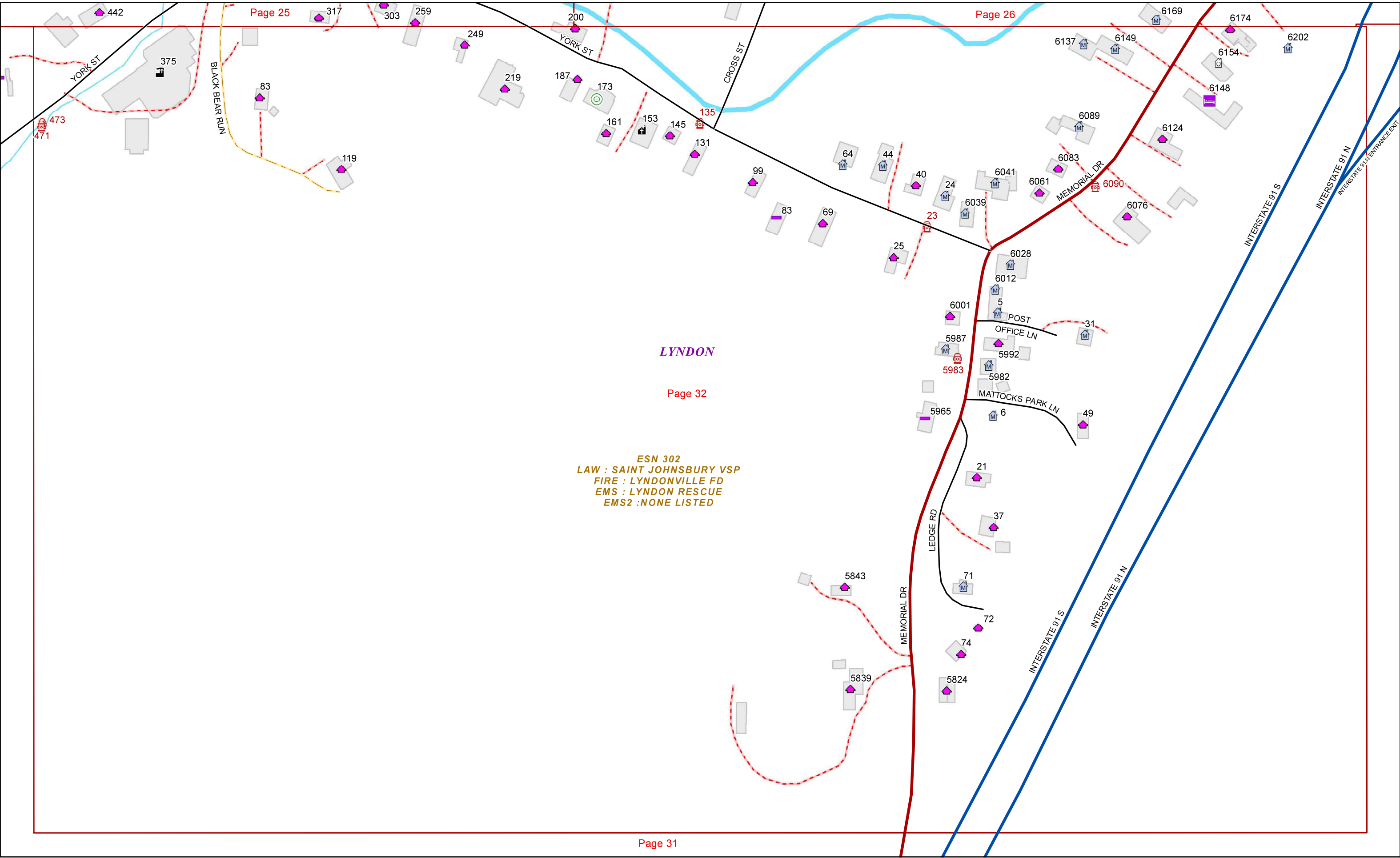


Page 20

Page 25

Page 31





Page 25

Page 26

**LYNDON**

Page 32

**ESN 302**  
**LAW : SAINT JOHNSBURY VSP**  
**FIRE : LYNDONVILLE FD**  
**EMS : LYNDON RESCUE**  
**EMS2 : NONE LISTED**

Page 31



