



VERMONT E9-1-1 MapBook

Maidstone

E9-1-1 MapBook with GIS Data

Use constraints: The 9-1-1 related data layers (Esites, Landmarks, Roads, Driveways, Footprints, Atlas Sheets, ESZ, etc.) were developed and designed for Enhanced 9-1-1 purposes only. The user should understand that the nature of the Enhanced 9-1-1 data layers means they are never complete. **Each municipal government is responsible for maintenance of the E9-1-1 database.** Other data (non-E9-1-1 related) used in the Vermont E9-1-1 MapBook is acquired from the Vermont Center for Geographic Information (VCGI) (vcgi.vermont.gov) and local Regional Planning Commissions.

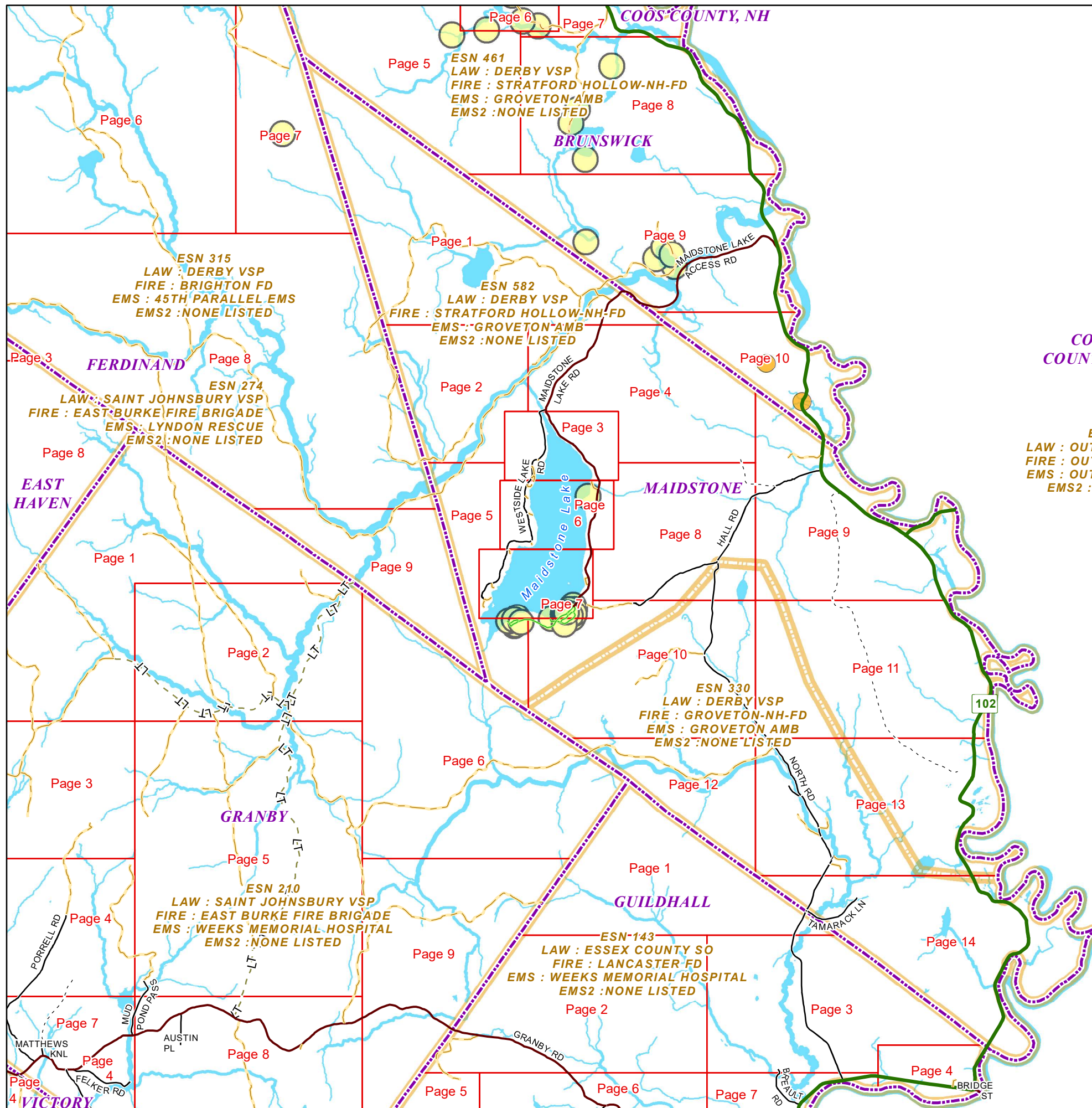
Disclaimer:

This Vermont E9-1-1 MapBook and GIS data is for general reference only. Data layers that appear on the map may or may not be accurate, current or otherwise reliable. The E9-1-1 Board and the State of Vermont make no representations of any kind, including but not limited to the warranties of merchantability or fitness for a particular use, not are any such warranties to be implied with respect to the GIS data and MapBook.

For Questions/Updates:

Contact VT Enhanced 9-1-1 Board:
Phone: 802-828-4911
Email: e911.info@vermont.gov
Website: e911.vermont.gov



























11/22/2022



























































Legend





























ESITES




























SITETYPE

-  **COMMERCIAL
-  **CULTURAL
-  **EDUCATIONAL
-  **GOVERNMENT
-  **INDUSTRIAL
-  **OTHER COMMERCIAL
-  **PUBLIC GATHERING
-  **UTILITY
-  ABANDONED
-  ACCESS POINT
-  ACCESSORY BARN
-  ACCESSORY BUILDING
-  AIR SUPPORT / MAINTENANCE FACILITY
-  AIR TRAFFIC CONTROL CENTER / COMMAND CENTER
-  AIRPORT TERMINAL
-  AMBULANCE SERVICE
-  AUDITORIUM / CONCERT HALL / THEATER / OPERA HOUSE
-  BANK
-  BOAT RAMP / DOCK
-  BORDER CROSSING
-  BORDER PATROL
-  BREWERY
-  BUS STATION / DISPATCH FACILITY
-  CAMP
-  CAMPGROUND
-  CEMETERY

-  CITY / TOWN HALL
-  COAST GUARD
-  COLLEGE / UNIVERSITY
-  COMMERCIAL CONSTRUCTION SERVICE
-  COMMERCIAL FARM
-  COMMERCIAL GARAGE
-  COMMERCIAL W/RESIDENCE
-  COMMUNICATION BOX
-  COMMUNICATION TOWER
-  COMMUNITY / RECREATION FACILITY
-  CONDOMINIUM
-  COURT HOUSE
-  CUSTOMS SERVICE
-  DAY CARE FACILITY
-  DEVELOPMENT SITE
-  EBS TOWER
-  EMERGENCY PHONE / CALLBOX
-  FAIR / EXHIBITION/ RODEO GROUNDS
-  FERRY TERMINAL / DISPATCH FACILITY
-  FIRE STATION
-  FISH FARM / HATCHERY
-  FITNESS FACILITY
-  FOOD DISTRIBUTION CENTER
-  GAS STATION
-  GATED W/BUILDING
-  GATED W/O BUILDING
-  GOLF COURSE
-  GRAVEL PIT / QUARRY / MINE




















-  GREENHOUSE / NURSERY
-  GROCERY STORE
-  HARBOR / MARINA
-  HAZARDOUS MATERIALS FACILITY
-  HAZARDOUS STORAGE FACILITY
-  HEALTH CLINIC
-  HELIPAD / HELIPORT / HELISPOT
-  HISTORIC SITE / POINT OF INTEREST
-  HOSPITAL / MEDICAL CENTER
-  HOUSE OF WORSHIP
-  HYDROELECTRIC FACILITY
-  ICE ARENA
-  INSTITUTIONAL RESIDENCE / DORM / BARRACKS
-  LANDFILL
-  LAW ENFORCEMENT
-  LIBRARY
-  LODGING B&B / HOTEL / MOTEL / INN
-  LOOKOUT TOWER
-  LUMBER MILL / SAW MILL
-  MANUFACTURING FACILITY
-  MOBILE HOME
-  MORGUE
-  MULTI-FAMILY DWELLING
-  MUSEUM
-  NATIONAL GUARD /
-  NUCLEAR FACILITY
-  NURSING HOME / LONG TERM CARE
-  OFFICE BUILDING

-  OIL / GAS FACILITY
-  OTHER
-  OTHER RESIDENTIAL
-  OUTPATIENT CLINIC
-  PARK AND RIDE / COMMUTER
-  PHARMACY
-  PICNIC AREA
-  POST OFFICE
-  PRISON / CORRECTIONAL FACILITY
-  PRIVATE AND EXPRESS SHIPPING FACILITY
-  PSAP
-  PUBLIC BEACH
-  PUBLIC TELEPHONE
-  PUBLIC WATER SUPPLY INTAKE
-  PUBLIC WATER SUPPLY WELL
-  PUMP STATION
-  RACE TRACK / DRAGSTRIP
-  RAILROAD STATION
-  RESIDENTIAL FARM
-  REST STOP / ROADSIDE PARK
-  RESTAURANT
-  RETAIL FACILITY
-  RV HOOKUP
-  SCHOOL K / 12
-  SEASONAL HOME
-  SHOOTING RANGE
-  SINGLE FAMILY DWELLING
-  SKI AREA / ALPINE





-  SOLAR FACILITY
-  SPORTS ARENA /
-  STATE CAPITOL
-  STATE GARAGE
-  STATE GOVERNMENT FACILITY
-  STATE PARK
-  STORAGE UNITS
-  SUBSTATION
-  SUGARHOUSE
-  TEMPORARY STRUCTURE
-  TOWN GARAGE
-  TOWN OFFICE
-  TRAILHEAD
-  TRANSFER STATION
-  UNKNOWN
-  US FOREST FACILITY
-  US GOVERNMENT FACILITY
-  UTILITY POLE W/PHONE
-  VETERINARY HOSPITAL / CLINIC
-  VISITOR / INFORMATION CENTER
-  WAREHOUSE
-  WASTE / BIOMASS FACILITY
-  WASTEWATER TREATMENT PLANT
-  WATER TANK
-  WATER TOWER
-  WIND FACILITY / WIND TOWER
-  YOUTH CAMP

Legend

Roads

-  Interstate Highway
-  US Highway
-  State Highway
-  Town Highway Class 1
-  Town Highway Class 2
-  Town Highway Class 3
-  Town Highway Class 4
-  Private
-  Driveway
-  Discontinued Road
-  Legal Trail
-  Ferry
-  Military - no public access
-  National Forest Highway
-  State Forest Highway
-  Proposed
-  Rivers
-  Driveways
-  Railroad

Hydrants

-  Drafting Site
-  Dry Hydrant
-  Municipal Hydrant
-  Pressurized Hydrant

Townline





Emergency Service Zones



FootPrints

-  Airport
-  Solar Field
-  Alpine Trail Easiest
-  Alpine Trail Intermediate
-  Alpine Trail Advanced
-  Alpine Trail Expert
-  Alpine Glade Marked
-  Alpine Glade Not Marked
-  Building
-  Farm
-  Golf Course
-  Quarry
-  Park
-  Shopping Center
-  Stadium/Arena
-  Other

Addressing Error

-  Orange - Duplicated Addressed Building
-  Yellow - Unnumbered Building

Named Roads

-- A --

Community	Low	High	Pages
ALLEN RD	MAIDSTONE	1	138 13

-- B --

BEACH RD	MAIDSTONE	1	208 6
BEAR HILL RD	MAIDSTONE	1	568 9
BEAR HILL RD	MAIDSTONE	569	3658 9,11,13
BEZIA RD	MAIDSTONE	1	2146 12,13
BEZIA RD	GRANBY	2161	5102 12

-- F --

FORD RD	MAIDSTONE	1	203 13
FREEDOM WAY	MAIDSTONE	1	932 10

-- G --

GOODWIN CAMP RD	MAIDSTONE	1	944 1,4
-----------------	-----------	---	---------

-- H --

HALL RD	MAIDSTONE	1	503 9
HALL RD	MAIDSTONE	504	1328 8,9
HALL RD	MAIDSTONE	1329	1549 8
HALL RD	MAIDSTONE	1550	25768,10
HALL RD	MAIDSTONE	2577	3079 7,10
HUNTINGTON RD	MAIDSTONE	1	350 13

-- K --

KYMACK RD	MAIDSTONE	1	162 13
-----------	-----------	---	--------

-- L --

LAKE EAST 1	MAIDSTONE	1	118 6
LAKE EAST 2	MAIDSTONE	1	125 7
LAMOUREUX RD	MAIDSTONE	1	594 9

-- M --

MAIDSTONE LAKE ACCESS RD	BRUNSWICK	1	2074 1
MAIDSTONE LAKE RD	MAIDSTONE	2075	2240 1
MAIDSTONE LAKE RD	MAIDSTONE	2241	3616 1,4
MAIDSTONE LAKE RD	MAIDSTONE	3617	4666 3,4,6,8
MAIDSTONE LAKE RD	MAIDSTONE	4667	4860 4
MAIDSTONE LAKE RD	MAIDSTONE	861	5616 6,7,8
MAIDSTONE LAKE RD	MAIDSTONE	5617	5970 7
MASTERS RD	MAIDSTONE	1	573 4,8,9
MAYBERRY RD	MAIDSTONE	1	422 1

-- N --

NORTH RD	MAIDSTONE	3322	3903 13
NORTH RD	MAIDSTONE	516	5131 10
NORTH RD	GUILDHALL	1	1966 14
NORTH RD	MAIDSTONE	1967	1977 14
NORTH RD	MAIDSTONE	1978	2523 13,14
NORTH RD	MAIDSTONE	2524	3321 13
NORTH RD	MAIDSTONE	3904	512510,11,13
NORTH RD	MAIDSTONE	5132	6136 8,10

-- P --

PAUL STREAM POND RD	BRUNSWICK	183	1591 1
PAUL STREAM RD	MAIDSTONE	1	182 1
PAUL STREAM RD	MAIDSTONE	183	3016 1,2,4,5
PERCY VW	MAIDSTONE	1	402 9
PRIVATE WEST 1	MAIDSTONE	1	52 3
PRIVATE WEST 10	MAIDSTONE	1	90 7
PRIVATE WEST 2	MAIDSTONE	1	92 3
PRIVATE WEST 3	MAIDSTONE	1	94 3,6,8
PRIVATE WEST 4	MAIDSTONE	1	77 6
PRIVATE WEST 5	MAIDSTONE	1	45 6
PRIVATE WEST 6	MAIDSTONE	1	66 6
PRIVATE WEST 7	MAIDSTONE	1	44 6
PRIVATE WEST 8	MAIDSTONE	1	61 5,7
PRIVATE WEST 9	MAIDSTONE	1	82 7

-- S --

SFH	MAIDSTONE	0	22 7
SFH	MAIDSTONE	0	0 7,10
SFH	MAIDSTONE	1	45 10
SFH	MAIDSTONE	1	83 10
SFH	MAIDSTONE	5996	6105 7
SFH	MAIDSTONE	6106	6235 7,10
SFH	MAIDSTONE	6236	66775,10
SFH	MAIDSTONE	6678	6850 5
SFH	MAIDSTONE	6794	6926 5

-- T --

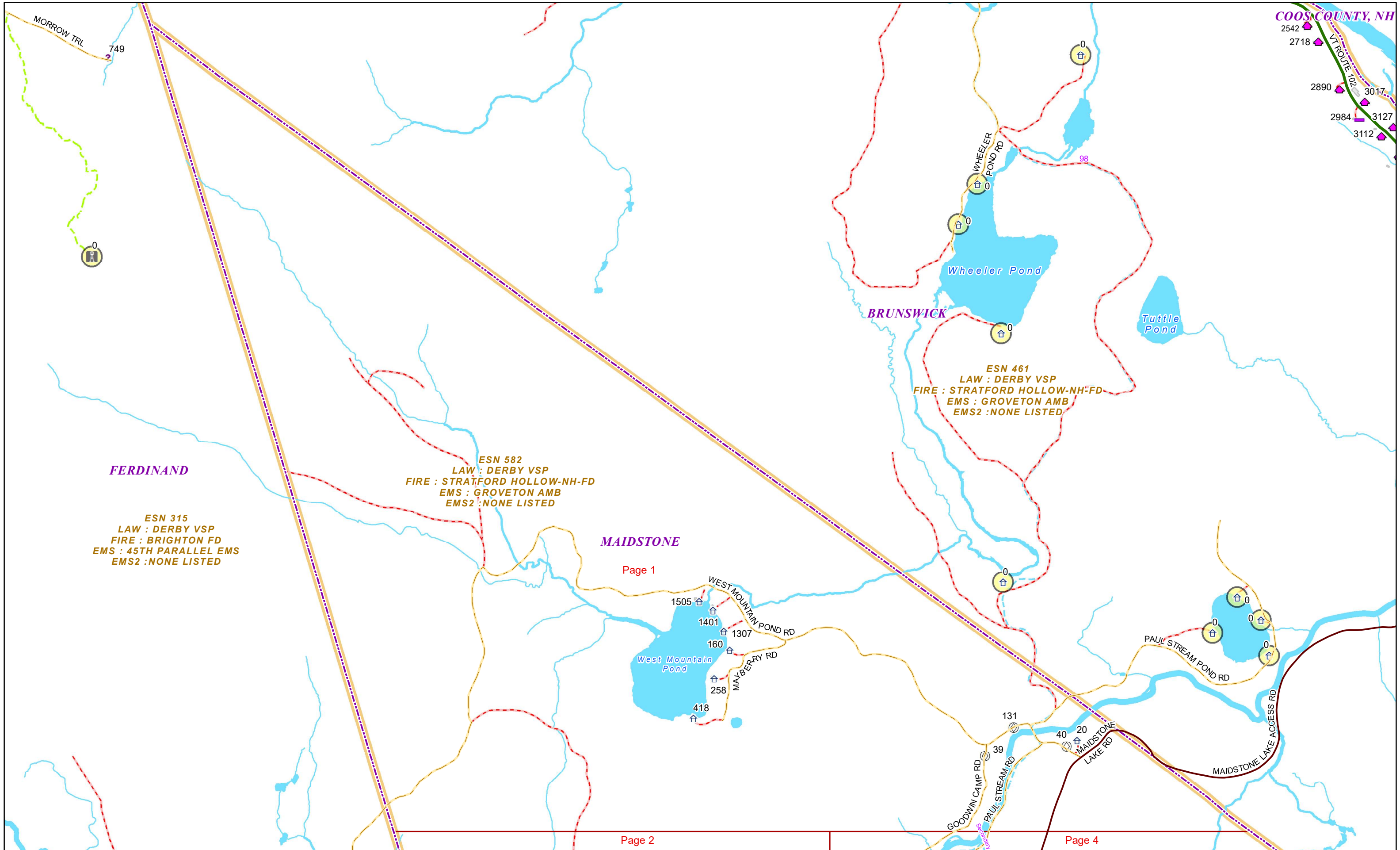
TAMARACK LN	MAIDSTONE	1	648 14
TOWN HWY 6	MAIDSTONE	1	49 13

-- V --

VT ROUTE 102	BRUNSWICK	4883	7104 9
VT ROUTE 102	GUILDHALL	7253	7684 14
VT ROUTE 102	MAIDSTONE	1	2296 14
VT ROUTE 102	MAIDSTONE	2297	6393 9,11,13
VT ROUTE 102	MAIDSTONE	6394	7844 9

-- W --

WEST MOUNTAIN POND RD	MAIDSTONE	1	3699 1
WEST MOUNTAIN POND RD	MAIDSTONE	5975	6706 2
WESTSIDE LAKE RD	MAIDSTONE	1	594 3,4
WESTSIDE LAKE RD	MAIDSTONE	595	828 3
WESTSIDE LAKE RD	MAIDSTONE	829	914 3,6,8
WESTSIDE LAKE RD	MAIDSTONE	915	1528 6
WESTSIDE LAKE RD	MAIDSTONE	1529	1844 5,6
WESTSIDE LAKE RD	MAIDSTONE	1845	2270 5
WESTSIDE LAKE RD	MAIDSTONE	2271	2524 7
WILDWOOD DR	MAIDSTONE	1	172 13



Page 1

Page 2

Page 4

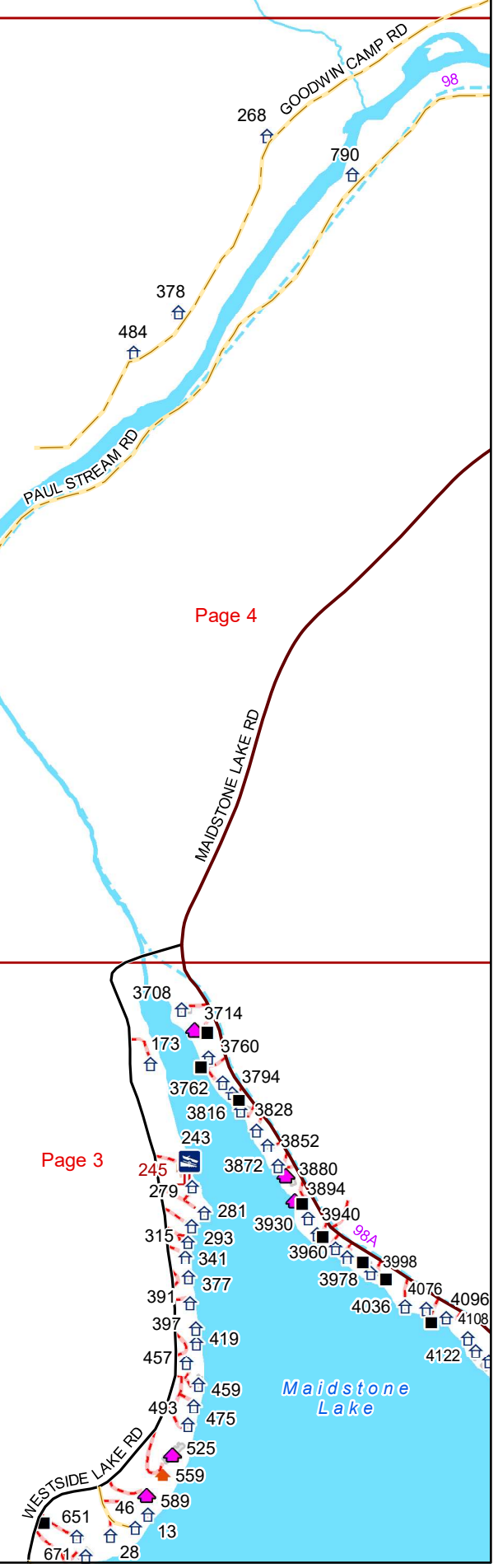


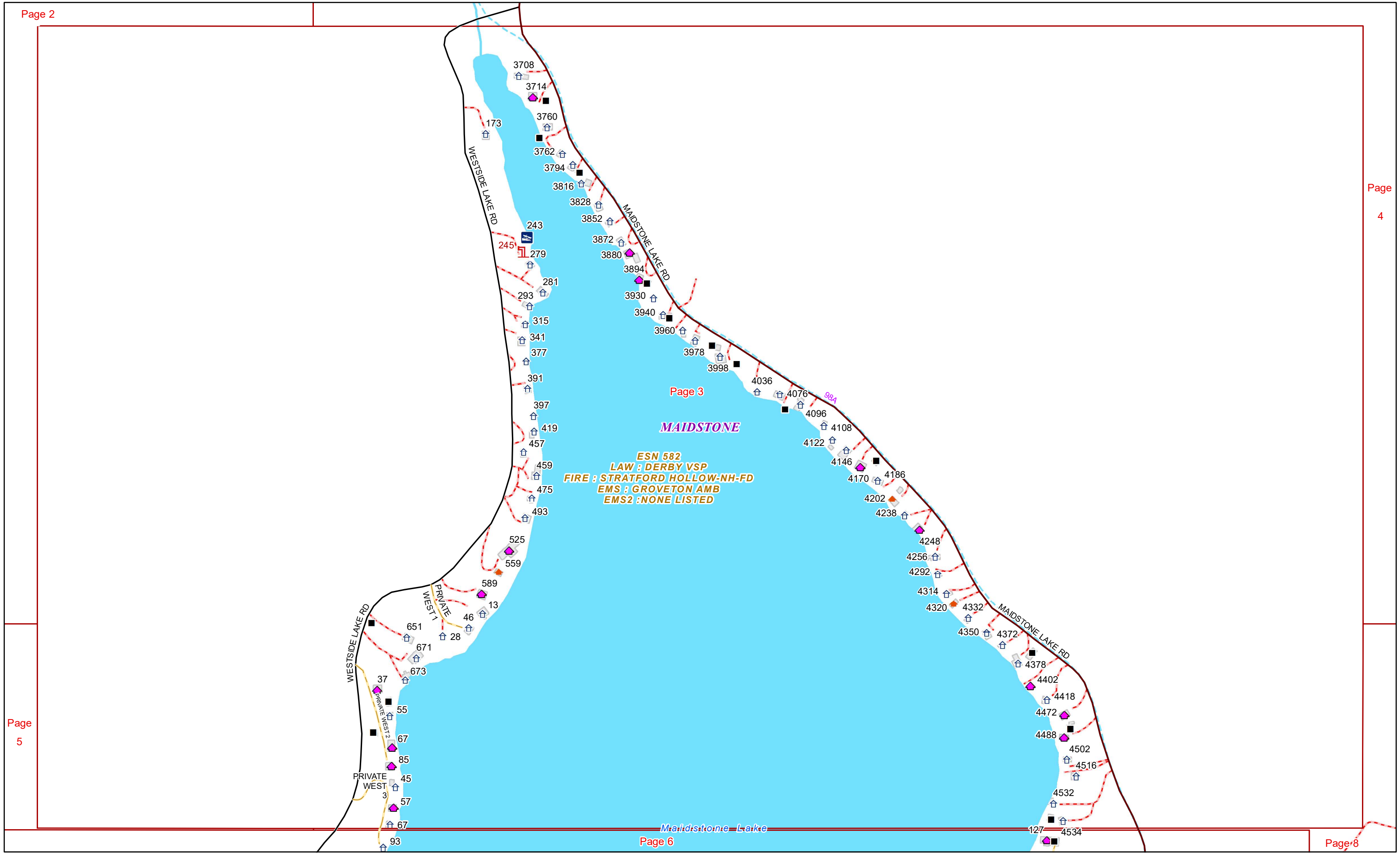
MAIDSTONE

FERDINAND

ESN 315
LAW : DERBY VSP
FIRE : BRIGHTON FD
EMS : 45TH PARALLEL EMS
EMS2 : NONE LISTED

ESN 582
LAW : DERBY VSP
FIRE : STRATFORD HOLLOW-NH-FD
EMS : GROVETON AMB
EMS2 : NONE LISTED



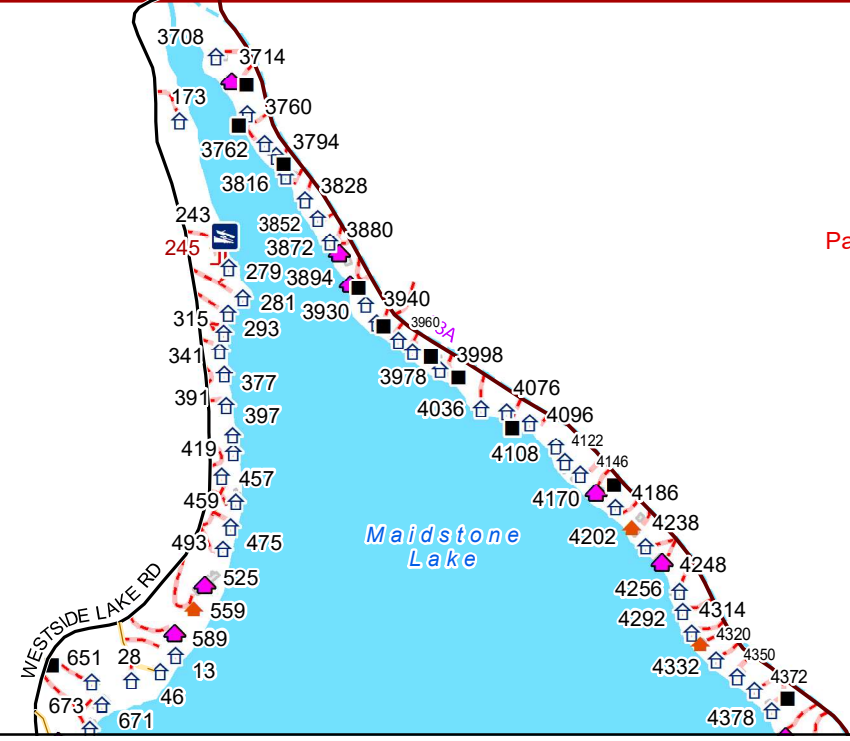


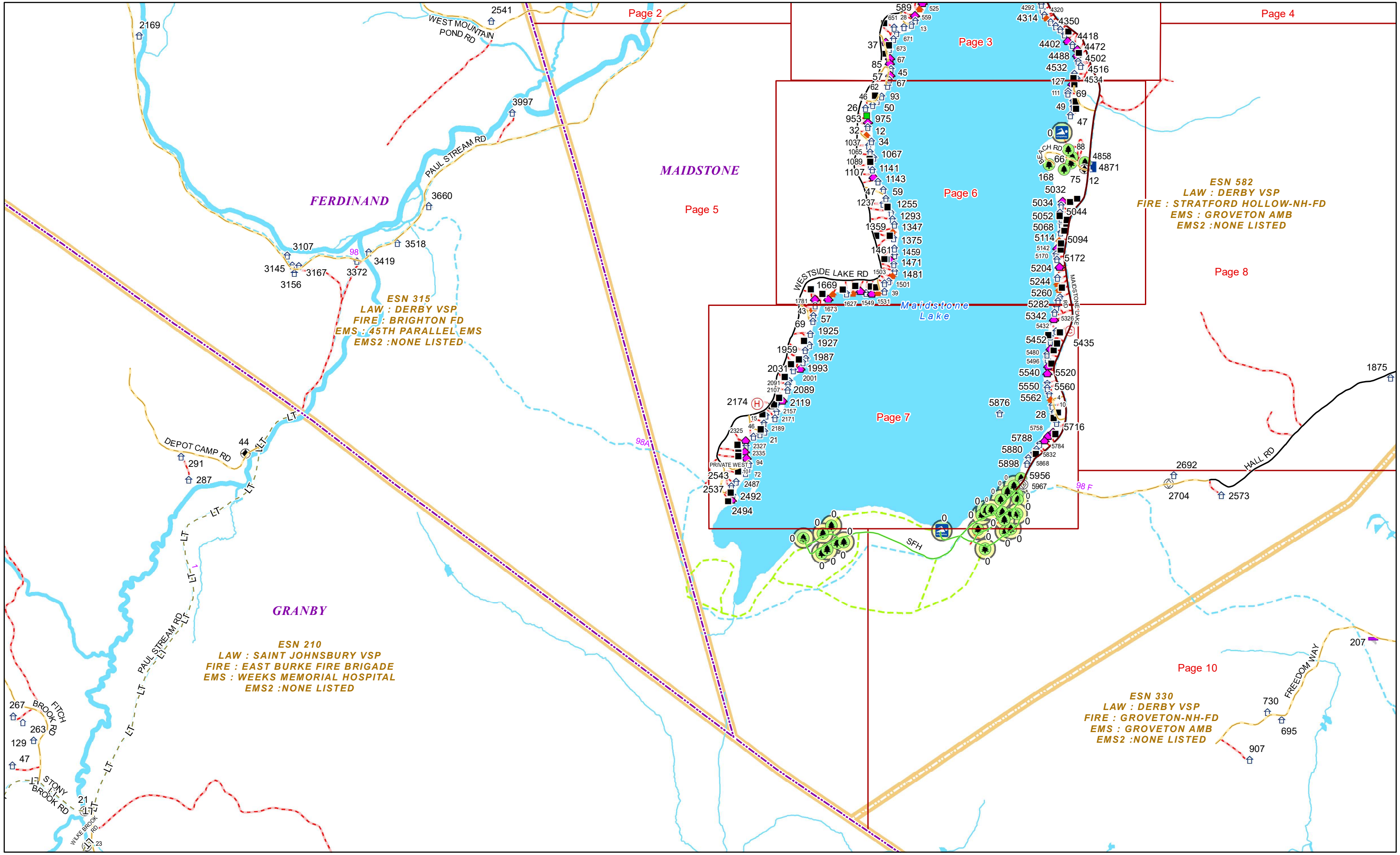
MAIDSTONE

BRUNSWICK

ESN 461
LAW : DERBY VSP
FIRE : STRATFORD HOLLOW-NH-FD
EMS : GROVETON AMB
EMS2 : NONE LISTED

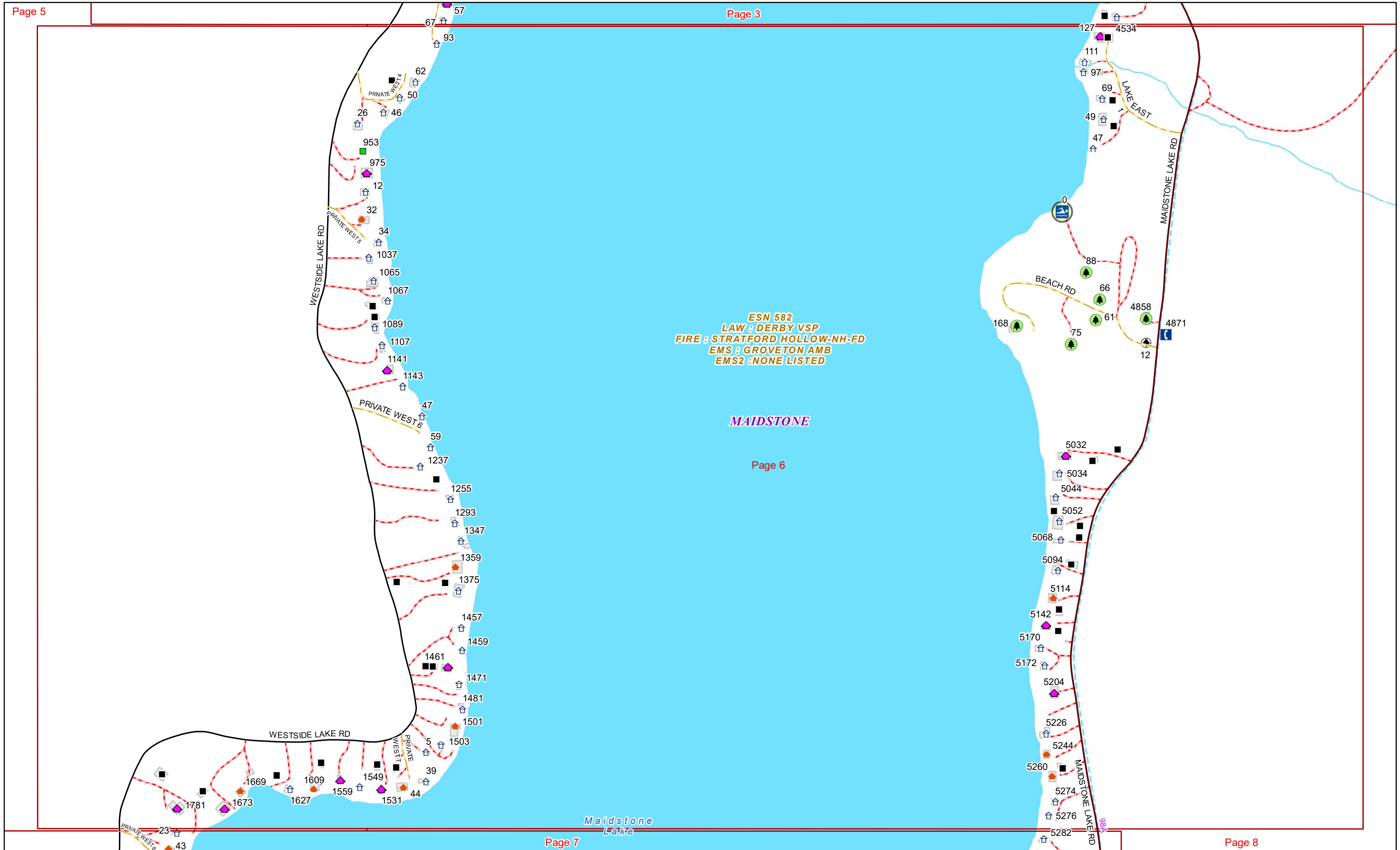
ESN 582
LAW : DERBY VSP
FIRE : STRATFORD HOLLOW-NH-FD
EMS : GROVETON AMB
EMS2 : NONE LISTED





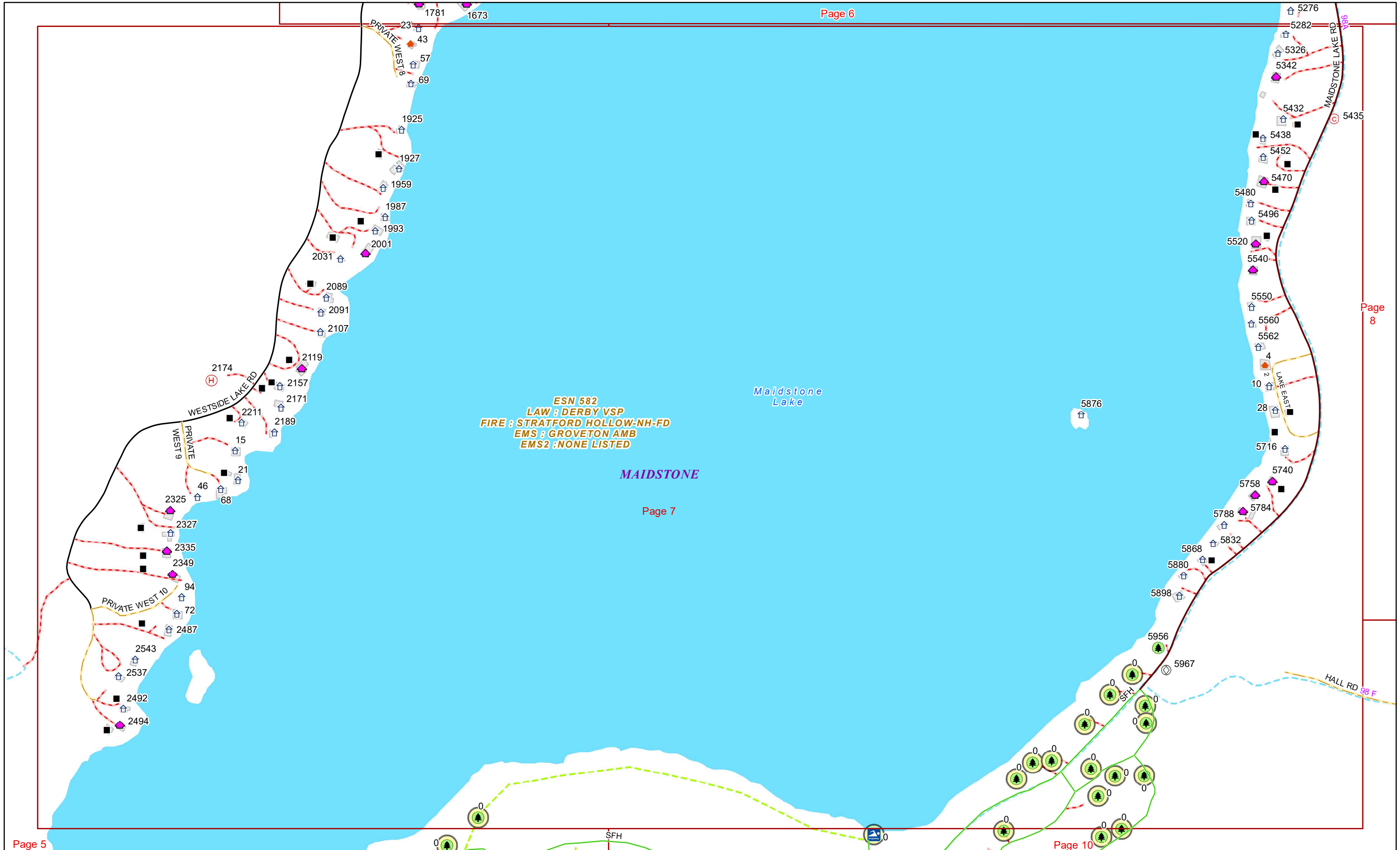
ESN 582
LAW : DERBY VSP
FIRE : STRATFORD HOLLOW-NH-FD
EMS : GROVETON AMB
EMS2 : NONE LISTED

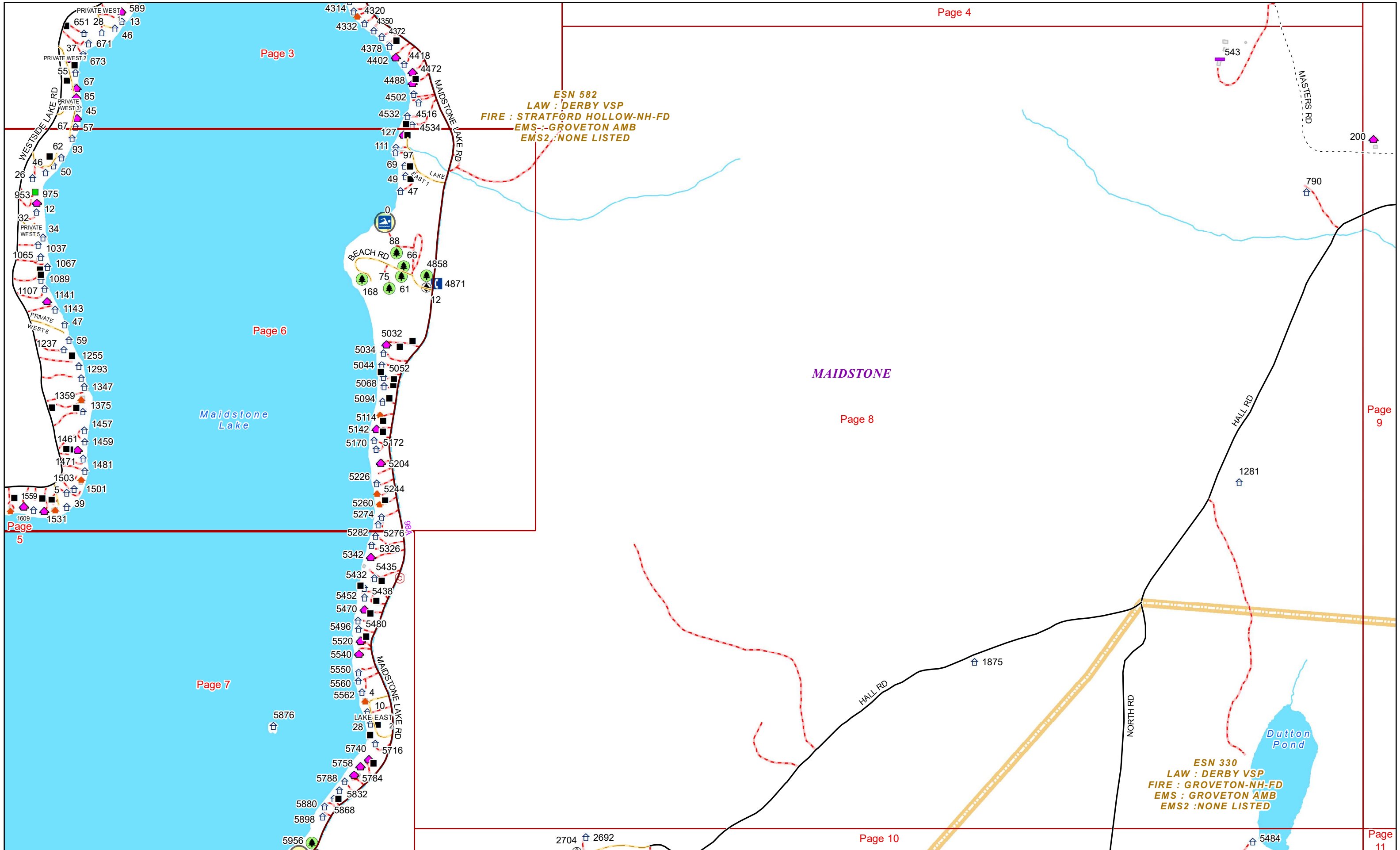
MAIDSTONE



ESN 582
LAW : DERBY VSP
FIRE : STRATFORD HOLLOW-NH-FD
EMS : GROVETON AMB
EMS2 : NONE LISTED

MAIDSTONE





Page 3

Page 4

Page 6

MAIDSTONE

Page 8

Page 9

Page 5

Page 7

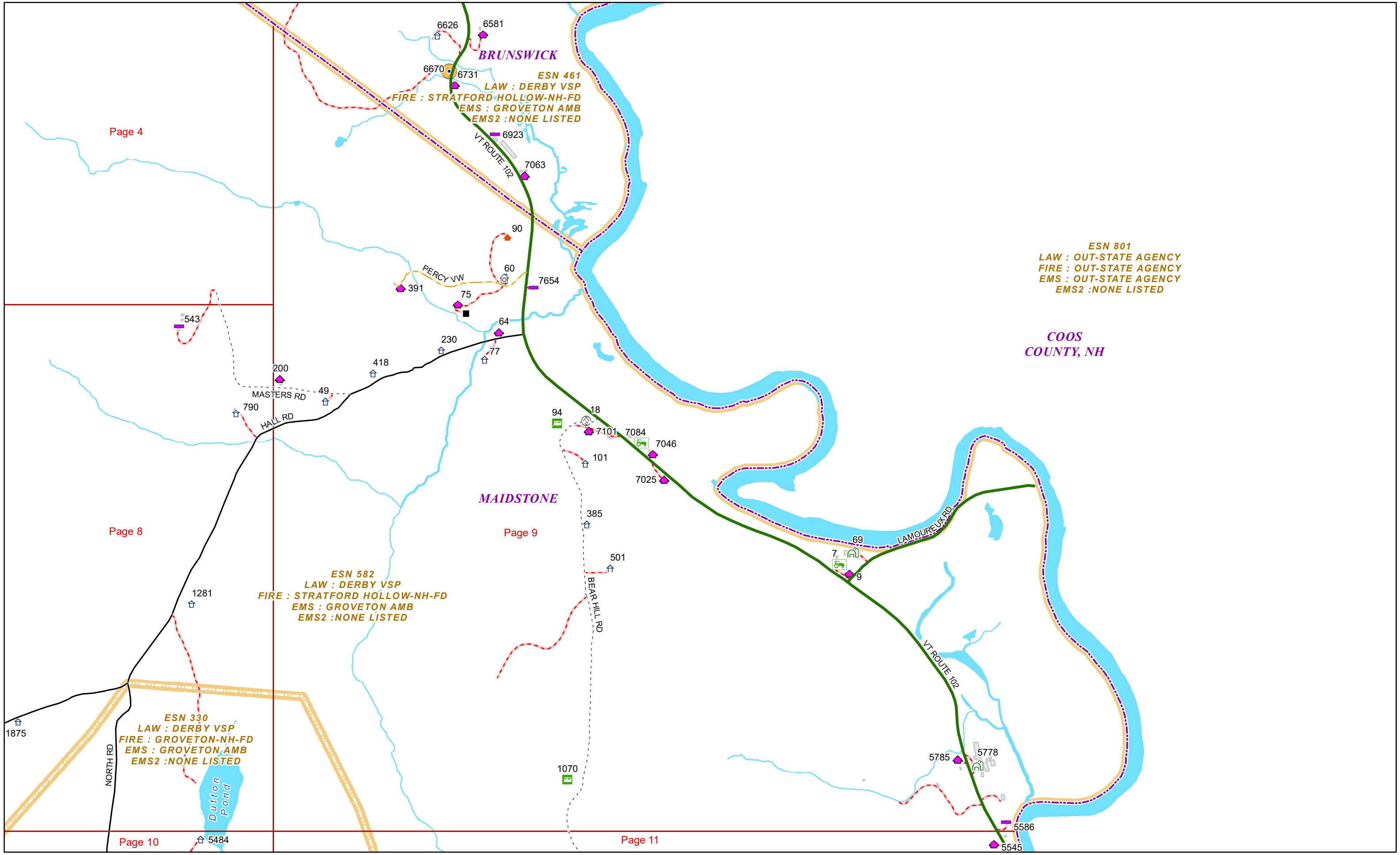
Page 10

Page 11

ESN 582
LAW : DERBY VSP
FIRE : STRATFORD HOLLOW-NH-FD
EMS : GROVETON AMB
EMS2 : NONE LISTED

ESN 330
LAW : DERBY VSP
FIRE : GROVETON-NH-FD
EMS : GROVETON AMB
EMS2 : NONE LISTED





Page 4

Page 8

Page 9

Page 10

Page 11

BRUNSWICK
ESN 461
LAW : DERBY VSP
FIRE : STRATFORD HOLLOW-NH-FD
EMS : GROVETON AMB
EMS2 : NONE LISTED

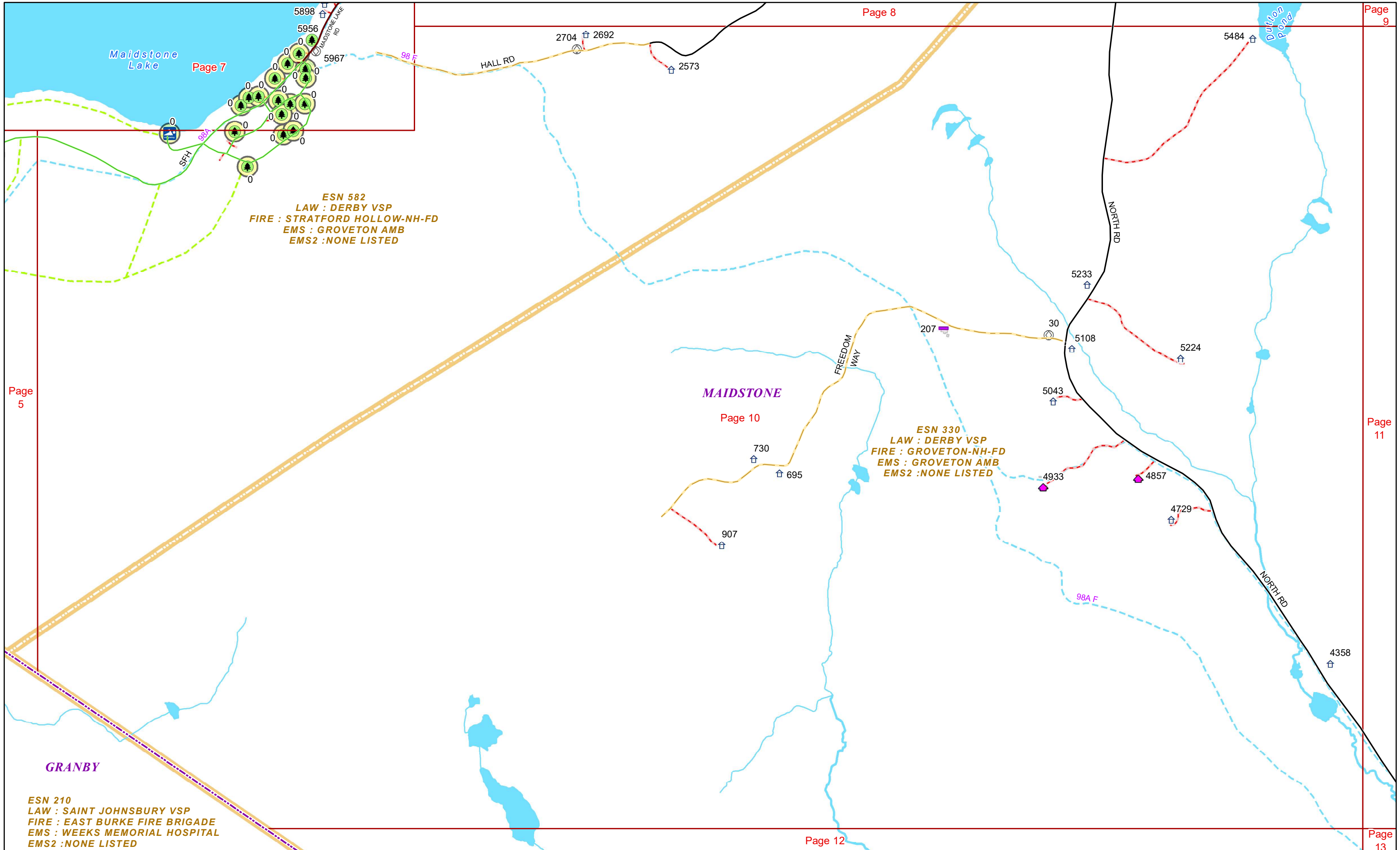
ESN 801
LAW : OUT-STATE AGENCY
FIRE : OUT-STATE AGENCY
EMS : OUT-STATE AGENCY
EMS2 : NONE LISTED

ESN 582
LAW : DERBY VSP
FIRE : STRATFORD HOLLOW-NH-FD
EMS : GROVETON AMB
EMS2 : NONE LISTED

ESN 330
LAW : DERBY VSP
FIRE : GROVETON-NH-FD
EMS : GROVETON AMB
EMS2 : NONE LISTED

**COOS
COUNTY, NH**





Page 7

Page 8

Page 9

Page 5

Page 11

MAIDSTONE

Page 10

GRANBY

Page 12

Page 13

ESN 582
LAW : DERBY VSP
FIRE : STRATFORD HOLLOW-NH-FD
EMS : GROVETON AMB
EMS2 : NONE LISTED

ESN 330
LAW : DERBY VSP
FIRE : GROVETON-NH-FD
EMS : GROVETON AMB
EMS2 : NONE LISTED

ESN 210
LAW : SAINT JOHNSBURY VSP
FIRE : EAST BURKE FIRE BRIGADE
EMS : WEEKS MEMORIAL HOSPITAL
EMS2 : NONE LISTED



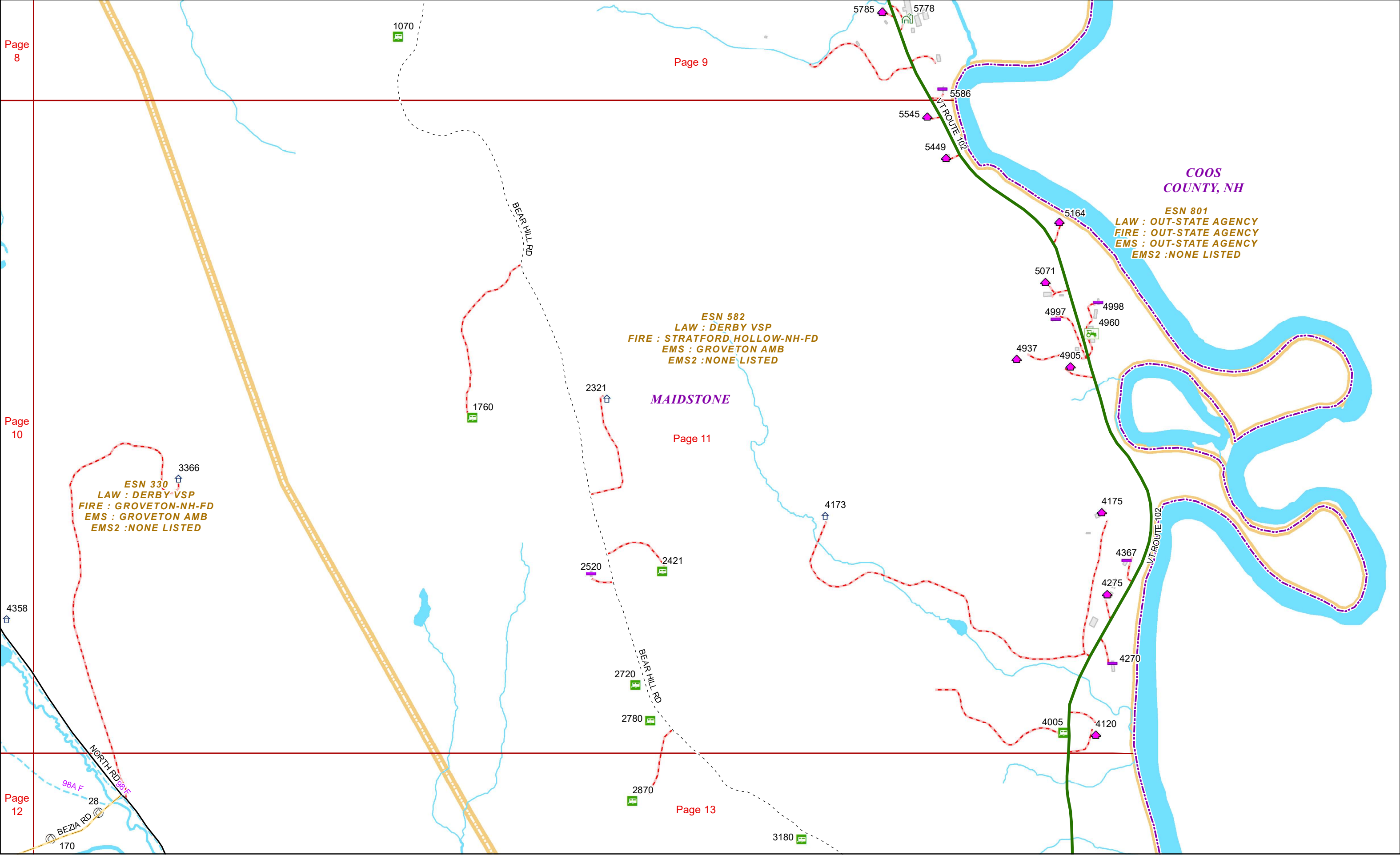
COOS COUNTY, NH

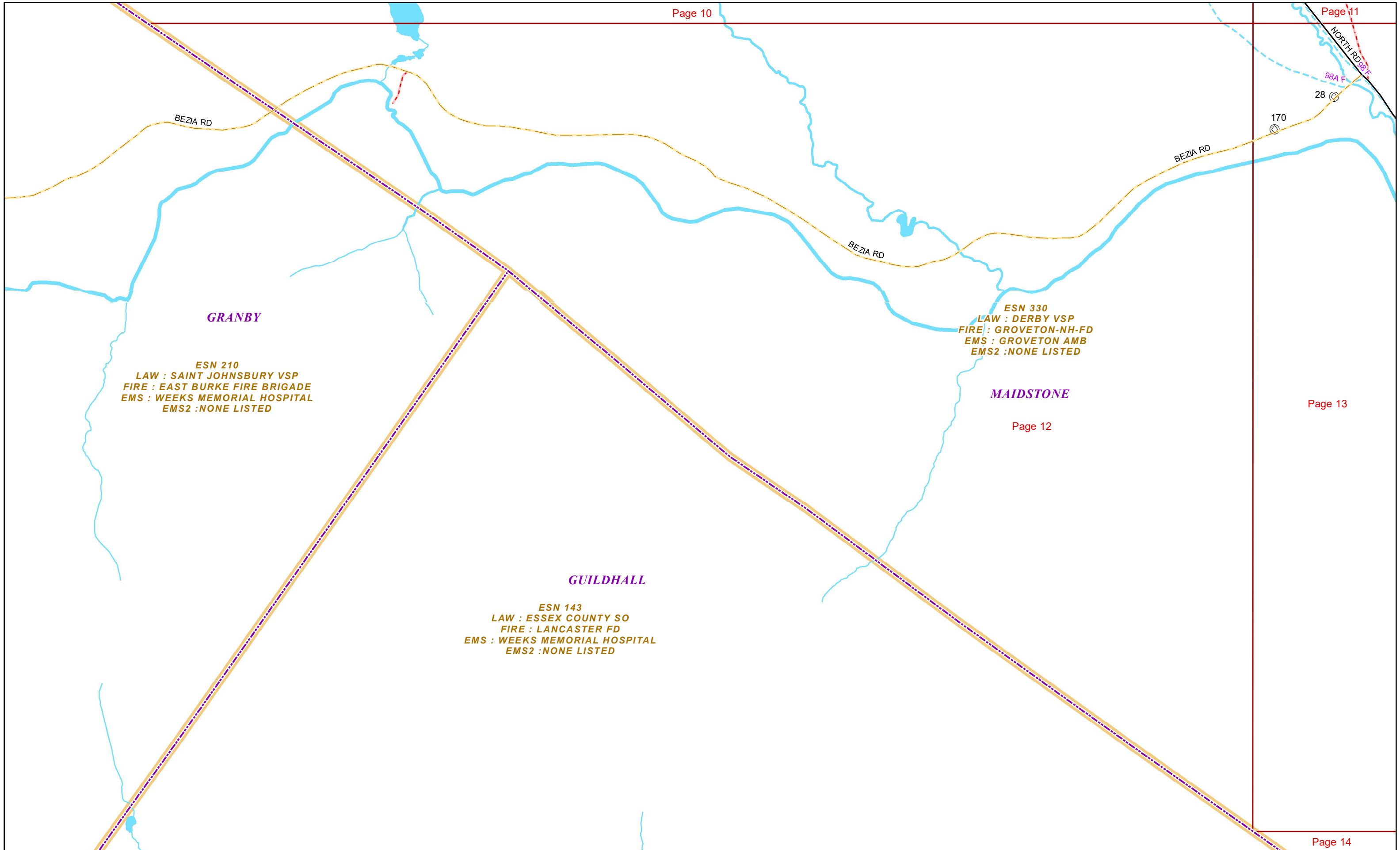
ESN 801
LAW : OUT-STATE AGENCY
FIRE : OUT-STATE AGENCY
EMS : OUT-STATE AGENCY
EMS2 : NONE LISTED

ESN 582
LAW : DERBY VSP
FIRE : STRATFORD HOLLOW-NH-FD
EMS : GROVETON AMB
EMS2 : NONE LISTED

MAIDSTONE

ESN 330
LAW : DERBY VSP
FIRE : GROVETON-NH-FD
EMS : GROVETON AMB
EMS2 : NONE LISTED





GRANBY

ESN 210
 LAW : SAINT JOHNSBURY VSP
 FIRE : EAST BURKE FIRE BRIGADE
 EMS : WEEKS MEMORIAL HOSPITAL
 EMS2 : NONE LISTED

ESN 330
 LAW : DERBY VSP
 FIRE : GROVETON-NH-FD
 EMS : GROVETON AMB
 EMS2 : NONE LISTED

MAIDSTONE

Page 12

GUILDHALL

ESN 143
 LAW : ESSEX COUNTY SO
 FIRE : LANCASTER FD
 EMS : WEEKS MEMORIAL HOSPITAL
 EMS2 : NONE LISTED



