

VERMONT E9-1-1 MapBook

Middlebury

E9-1-1 MapBook with GIS Data

Use constraints: The 9-1-1 related data layers (Esites, Landmarks, Roads, Driveways, Footprints, Atlas Sheets, ESZ, etc.) were developed and designed for Enhanced 9-1-1 purposes only. The user should understand that the nature of the Enhanced 9-1-1 data layers means they are never complete. **Each municipal government is responsible for maintenance of the E9-1-1 database.** Other data (non-E9-1-1 related) used in the Vermont E9-1-1 MapBook is acquired from the Vermont Center for Geographic Information (VCGI) (vcgi.vermont.gov) and local Regional Planning Commissions.

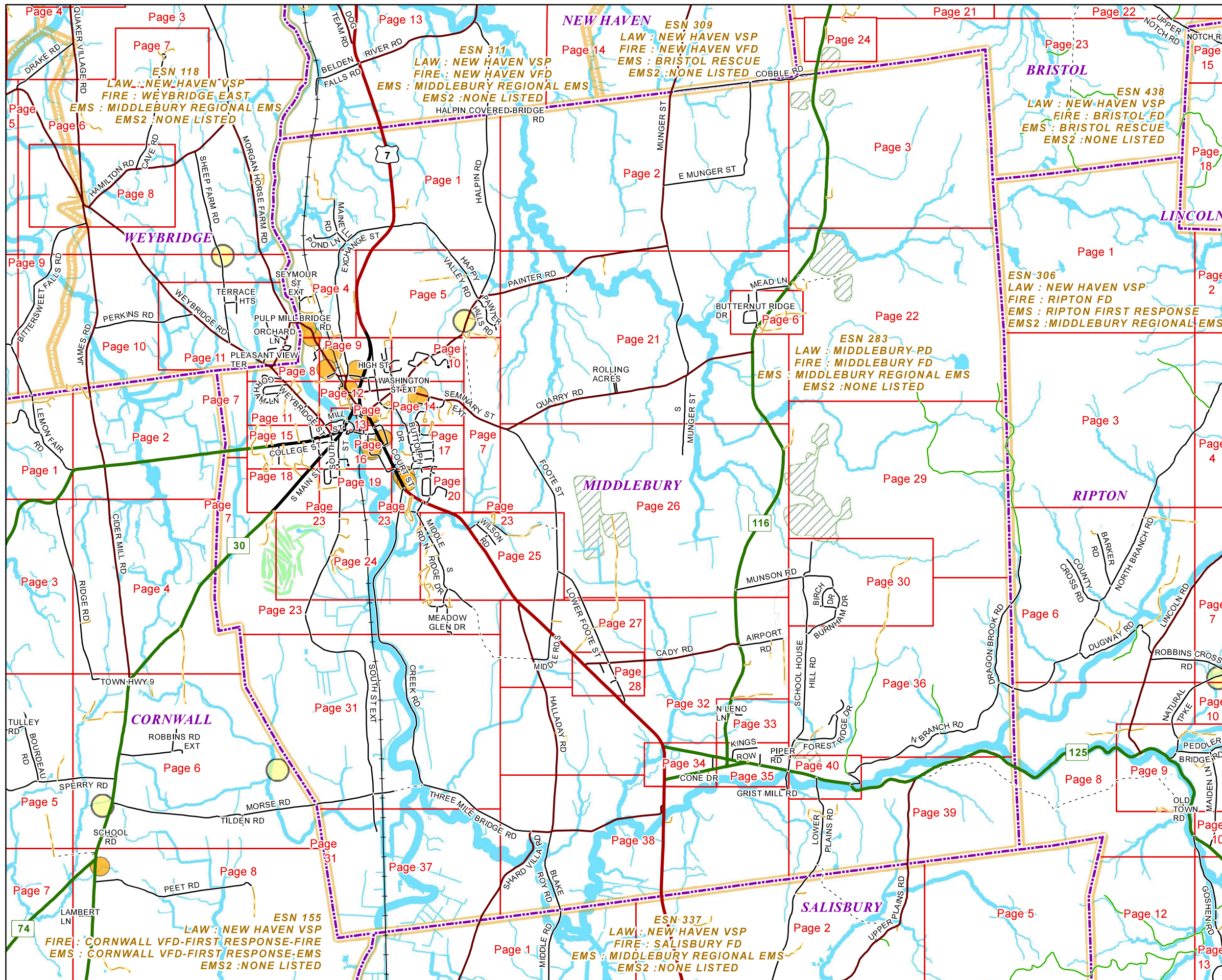
Disclaimer:

This Vermont E9-1-1 MapBook and GIS data is for general reference only. Data layers that appear on the map may or may not be accurate, current or otherwise reliable. The E9-1-1 Board and the State of Vermont make no representations of any kind, including but not limited to the warranties of merchantability or fitness for a particular use, not are any such warranties to be implied with respect to the GIS data and MapBook.

For Questions/Updates:




















Contact VT Enhanced 9-1-1 Board:
Phone: 802-828-4911
Email: e911.info@vermont.gov
Website: e911.vermont.gov

5/17/2023







Legend

Roads

-  Interstate Highway
-  US Highway
-  State Highway
-  Town Highway Class 1
-  Town Highway Class 2
-  Town Highway Class 3
-  Town Highway Class 4
-  Private
-  Driveway
-  Discontinued Road
-  Legal Trail
-  Ferry
-  Military - no public access
-  National Forest Highway
-  State Forest Highway
-  Proposed
-  Rivers
-  Driveways
-  Railroad

Hydrants

-  Drafting Site
-  Dry Hydrant
-  Municipal Hydrant
-  Pressurized Hydrant

Townline





Emergency Service Zones



FootPrints

-  Airport
-  Solar Field
-  Alpine Trail Easiest
-  Alpine Trail Intermediate
-  Alpine Trail Advanced
-  Alpine Trail Expert
-  Alpine Glade Marked
-  Alpine Glade Not Marked
-  Building
-  Farm
-  Golf Course
-  Quarry
-  Park
-  Shopping Center
-  Stadium/Arena
-  Other

Addressing Error

-  Orange - Duplicated Addressed Building
-  Yellow - Unnumbered Building

Legend

ESITES

SITETYPE

	**COMMERCIAL		CITY / TOWN HALL		GREENHOUSE / NURSERY		OIL / GAS FACILITY		SOLAR FACILITY
	**CULTURAL		COAST GUARD		GROCERY STORE		OTHER		SPORTS ARENA /
	**EDUCATIONAL		COLLEGE / UNIVERSITY		HARBOR / MARINA		OTHER RESIDENTIAL		STATE CAPITOL
	**GOVERNMENT		COMMERCIAL CONSTRUCTION SERVICE		HAZARDOUS MATERIALS FACILITY		OUTPATIENT CLINIC		STATE GARAGE
	**INDUSTRIAL		COMMERCIAL FARM		HAZARDOUS STORAGE FACILITY		PARK AND RIDE / COMMUTER		STATE GOVERNMENT FACILITY
	**OTHER COMMERCIAL		COMMERCIAL GARAGE		HEALTH CLINIC		PHARMACY		STATE PARK
	**PUBLIC GATHERING		COMMERCIAL W/RESIDENCE		HELIPAD / HELIPORT / HELISPOT		PICNIC AREA		STORAGE UNITS
	**UTILITY		COMMUNICATION BOX		HISTORIC SITE / POINT OF INTEREST		POST OFFICE		SUBSTATION
	ABANDONED		COMMUNICATION TOWER		HOSPITAL / MEDICAL CENTER		PRISON / CORRECTIONAL FACILITY		SUGARHOUSE
	ACCESS POINT		COMMUNITY / RECREATION FACILITY		HOUSE OF WORSHIP		PRIVATE AND EXPRESS SHIPPING FACILITY		TEMPORARY STRUCTURE
	ACCESSORY BARN		CONDOMINIUM		HYDROELECTRIC FACILITY		PSAP		TOWN GARAGE
	ACCESSORY BUILDING		COURT HOUSE		ICE ARENA		PUBLIC BEACH		TOWN OFFICE
	AIR SUPPORT / MAINTENANCE FACILITY		CUSTOMS SERVICE		INSTITUTIONAL RESIDENCE / DORM / BARRACKS		PUBLIC TELEPHONE		TRAILHEAD
	AIR TRAFFIC CONTROL CENTER / COMMAND CENTER		DAY CARE FACILITY		LANDFILL		PUBLIC WATER SUPPLY INTAKE		TRANSFER STATION
	AIRPORT TERMINAL		DEVELOPMENT SITE		LAW ENFORCEMENT		PUBLIC WATER SUPPLY WELL		UNKNOWN
	AMBULANCE SERVICE		EBS TOWER		LIBRARY		PUMP STATION		US FOREST FACILITY
	AUDITORIUM / CONCERT HALL / THEATER / OPERA HOUSE		EMERGENCY PHONE / CALLBOX		LODGING B&B / HOTEL / MOTEL / INN		RACE TRACK / DRAGSTRIP		US GOVERNMENT FACILITY
	BANK		FAIR / EXHIBITION/ RODEO GROUNDS		LOOKOUT TOWER		RAILROAD STATION		UTILITY POLE W/PHONE
	BOAT RAMP / DOCK		FERRY TERMINAL / DISPATCH FACILITY		LUMBER MILL / SAW MILL		RESIDENTIAL FARM		VETERINARY HOSPITAL / CLINIC
	BORDER CROSSING		FIRE STATION		MANUFACTURING FACILITY		REST STOP / ROADSIDE PARK		VISITOR / INFORMATION CENTER
	BORDER PATROL		FISH FARM / HATCHERY		MOBILE HOME		RESTAURANT		WAREHOUSE
	BREWERY		FITNESS FACILITY		MORGUE		RETAIL FACILITY		WASTE / BIOMASS FACILITY
	BUS STATION / DISPATCH FACILITY		FOOD DISTRIBUTION CENTER		MULTI-FAMILY DWELLING		RV HOOKUP		WASTEWATER TREATMENT PLANT
	CAMP		GAS STATION		MUSEUM		SCHOOL K / 12		WATER TANK
	CAMPGROUND		GATED W/BUILDING		NATIONAL GUARD /		SEASONAL HOME		WATER TOWER
	CEMETERY		GATED W/O BUILDING		NUCLEAR FACILITY		SHOOTING RANGE		WIND FACILITY / WIND TOWER
			GOLF COURSE		NURSING HOME / LONG TERM CARE		SINGLE FAMILY DWELLING		YOUTH CAMP
			GRAVEL PIT / QUARRY / MINE		OFFICE BUILDING		SKI AREA / ALPINE		

MIDDLEBURY Road Name Index

ROAD NAME	PAGE(S)
ABBAY POND RD	22
ACADEMY ST	16
ADIRONDACK VW	15
AIRPORT RD	32
AMORY LN	25
BAKERY LN	13
BASINVIEW RD	25
BENEDICT LN	16
BICENTENNIAL WAY	11
BIRCH DR	30
BIRCHARD PARK	20
BLAKE ROY RD	38
BLINN LN	15
BLUEBERRY LN	39
BOARDMAN ST	25
BROOKSIDE DR	14
BURNHAM DR	30
BUTTERNUT RIDGE DR	6
BUTTOLPH DR	12,14,17
CADY RD	27,28
CARDINAL WAY	10
CASE ST	6,21,22,23,26,32
CATAMOUNT PARK	4
CEDAR CT	12
CHARLES AVE	16
CHATEAU RD	11
CHIPMAN HTS	9
CHIPMAN PARK	16,19
CHURCH ST	32
COLLEGE ST	2,13,15,16
COLLINS DR	24
COLONIAL DR	10
COMMODORE WAY	6
CONE DR	32

ROAD NAME	PAGE(S)
COTTAGE LN	20
COURT SQ	12,13
COURT ST	12,16,17,20
CREEK RD	20
CROSS ST	13,16
DAIRY RD	26,27
DAISY LN	39
DANYOW DR	20
DEER MEADOW DR	24
DEERFIELD LN	25
DELANCEY LN	22
DOREY RD	27
DOW FARM LN	29
DRAGON BROOK RD	22,29,36
DREW LN	6
DUANE CT	16
DUTTON LN	32
DWIRE CIR	17
E MAIN ST	32,36,39,40
E MUNGER ST	2
EAST RD	14
EASTVIEW TER	24
EASTVIEW TER N	24
ELIZABETH CT	25
ELLEN DR	5
ELM ST	9
EVERGREEN LN	14
EXCHANGE ST	1,4
FAIRVIEW CIR	17
FEED MILL LN	4
FENN FARM LN	32
FIELDS RD	25
FOOTE ST	25,26,27
FORBES CIR	14

ROAD NAME	PAGE(S)
FOREST RIDGE DR	36
FORREST LN	9
FOSTER CIR	20
FRANKLIN ST	16
FRED JOHNSON CIR	36
FREEMAN WAY	11
FROG HOLLOW ALY	13
GAMBREL CT	10
GARDINER CLOSE	25
GEORDIES PATH	25
GOLF COURSE RD	18
GORHAM LN	11
GRAND VIEW RD	4
GREEN MOUNTAIN PL	16
GREY LEDGE RD	5
GRIST MILL RD	32
HALLADAY RD	27,32
HALPIN COVERED BRIDGE RD	2
HALPIN RD	1,5
HAPPY VALLEY RD	1,5
HARROW WAY	17
HATHAWAY LN	38
HEPBURN RD	15,18
HERITAGE CIR	17
HIGH ST	5,9,12
HILLCREST RD	15
HMKL WAY	15
INDUSTRIAL AVE	1
JACKSON LN	4
JAYNE CT	11
JOHN GRAHAM CT	12
JUNIPER LN	5
KESTREL LN	24
KINGS ROW	32

MIDDLEBURY Road Name Index

ROAD NAME	PAGE(S)
LACROSSE DR	20
LANTERN LN	19
LEDGEWOOD CT	4
LINDALE CIR	6
LITTLE POND RD	14
LOCUST LN	10
LODGE RD	23,25
LOWER FOOTE ST	26,27,28
LOWER PLAINS RD	39
LUCIUS SHAW LN	9
MACINTYRE LN	9
MAECLIFF CT	28
MAHADY CT	12
MAIN ST	12,13
MAINELLI RD	1
MAPLE CT	32
MAPLE ST	12
MARY HOGAN DR	12
MAXWELL PL	23
MAYAPPLE LN	5
MEAD LN	6,21
MEADOW GLEN DR	23,25,31
MEADOW WAY	17
MERCHANTS ROW	13
MERCHANTS ROW FRK	13
METHODIST LN	12
MIDDLE RD N	20,25
MIDDLE RD S	27
MIDDLE SEYMOUR ST	9
MILL ST	12,13
MONARCH CT	6
MONROE ST	17,20
MORNINGSIDE DR	8
MORSE RD	6,31

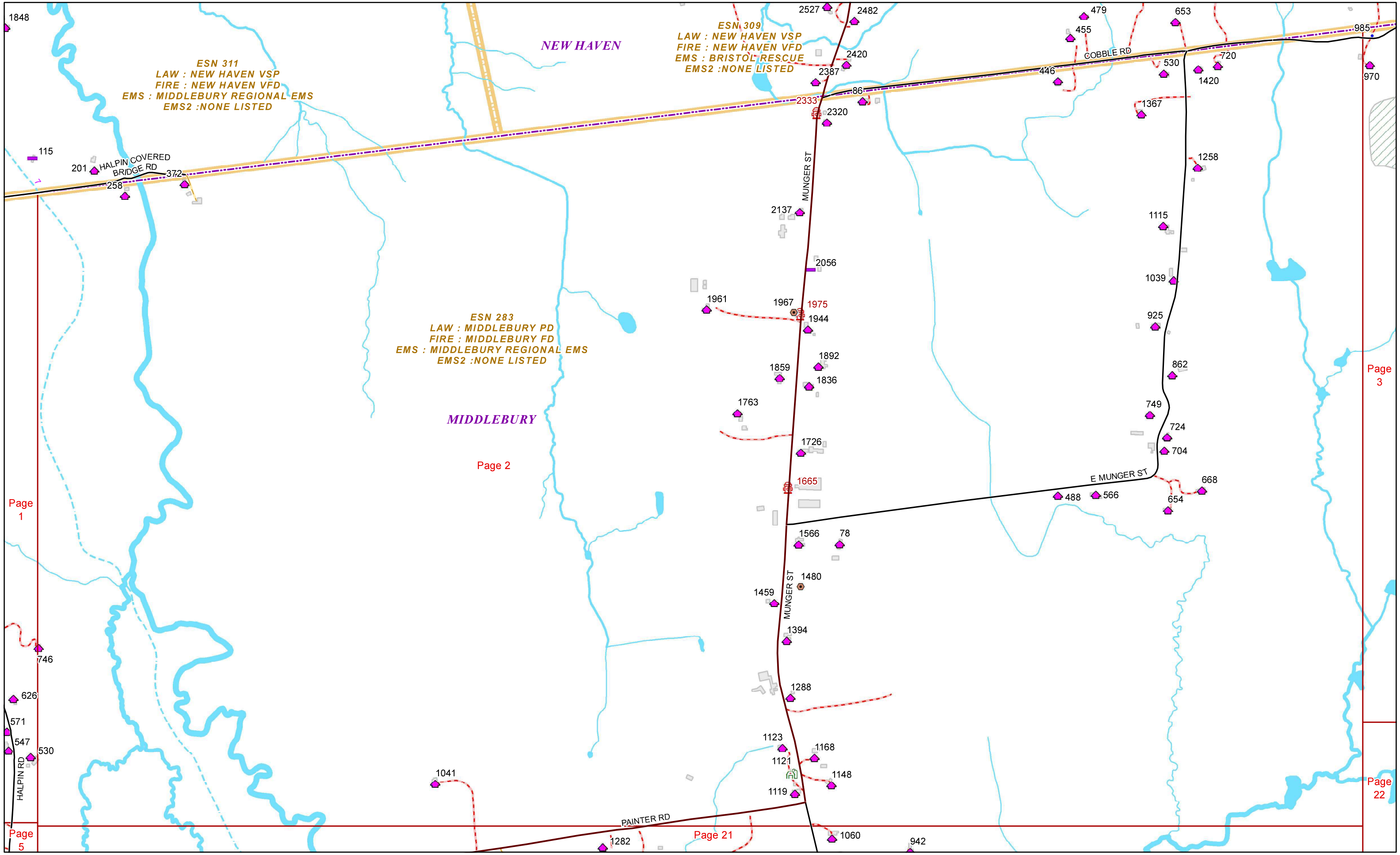
ROAD NAME	PAGE(S)
MOUNTAIN VIEW LN	28
MUNGER ST	2,21
MUNSON RD	26,30
MURDOCK CT	11
N BRANCH RD	8,36,40
N LENO LANE EXT	32
N LENO LN	32
N PLEASANT ST	5,9,12
NASHUA LN	6
NEDDE RD	14
NEWTON DR	32
NFR 236	36
NFR 237	22
NFR 296	39
NORTH FORTY LN	3
NORTH ST	9
OAK DR	30
OLD CHAPEL RD	15
OLD COLLEGE FARM RD	14
OLD PASTURE LN	21
ORCHARD LN	21
OSSIE RD	32
OTTERSIDE CT	8,9
OTTERSIDE CT N	8
OVERBROOK DR	17
PAINTER HILLS RD	5
PAINTER RD	5,21
PARK ST	13
PARKLINE PL	6
PARTRIDGE TRL	30,36
PAUL ALLISON LN	1
PERKINS LN	32
PETERSON TER	10
PINEWOOD RD	4

ROAD NAME	PAGE(S)
PIPER RD	36
POND LN	1
PORTER DR	24
PORTER FIELD RD	15
PRINTERS ALY	12,13
PULP MILL BRIDGE RD	8
QUARRY RD	21
QUESNEL LN	32
RIDGELINE RD	15
RIDGEVIEW TER	23
ROAD 18	5
ROCKWOOD LN	25
ROGERS RD	17,20
ROLLING ACRES	21
S 116 RD	23
S GORHAM LN	11
S LENO LN	32
S MAIN ST	15,16,18
S MUNGER ST	21
S PLEASANT ST	13
S RIDGE DR	25
S SERVICE RD	15
S VILLAGE GRN	20
SARAHS WAY	4
SCHOOL HOUSE HILL RD	30,32,36
SEMINARY ST	12,14
SEMINARY ST EXT	14,26
SEYMOUR ST	4,9,12
SEYMOUR ST EXT	4
SHANNON ST	11
SHARD VILLA RD	38
SHELDON LN	21
SHORT SHANNON ST	11
SKYLINE LN	6

MIDDLEBURY Road Name Index

ROAD NAME	PAGE(S)
SOLITUDE WAY	5
SOUTH ST	16,19
SOUTH ST EXT	19,24,31
SPRINGSIDE RD	5,9,10
STAR POINT DR	23
STAR POINT TER	23
STEWART LN	9
STONEGATE DR	25
STORRS AVE	15,16
SUGARWOOD CT	10
SWANAGE CT	17
SYDNEY WAY	25
THOMAS ST	17
THREE MILE BRIDGE RD	31,38
TOWN HWY 12	5
TOWN HWY 14	6
TOWN HWY 30	31
TOWN HWY 31	31
TOWN HWY 37	39
TOWN HWY 79	9
TOWN HWY 8	5
TWIN CIRCS	14,17
UPPER PLAINS RD	39
US ROUTE 7 N	1,5
US ROUTE 7 S	25,27,28,32,38
VALLEY VIEW DR	14
WARNER DR	36
WASHINGTON ST	12,14
WASHINGTON ST EXT	5,10
WATER ST	16
WEYBRIDGE ST	8,11,12,16
WHITE PINE LN	8
WILDFLOWER LN	32
WILLARD ST	12

ROAD NAME	PAGE(S)
WILLOW DR	25
WILMAR ST	32
WILSON RD	25
WISSLERS LN	11
WOODBIDGE LN	4
WOODLAND PARK	14,17



ESN 311
LAW : NEW HAVEN VSP
FIRE : NEW HAVEN VFD
EMS : MIDDLEBURY REGIONAL EMS
EMS2 : NONE LISTED

ESN 309
LAW : NEW HAVEN VSP
FIRE : NEW HAVEN VFD
EMS : BRISTOL RESCUE
EMS2 : NONE LISTED

ESN 283
LAW : MIDDLEBURY PD
FIRE : MIDDLEBURY FD
EMS : MIDDLEBURY REGIONAL EMS
EMS2 : NONE LISTED

NEW HAVEN

MIDDLEBURY

Page 2

Page 3

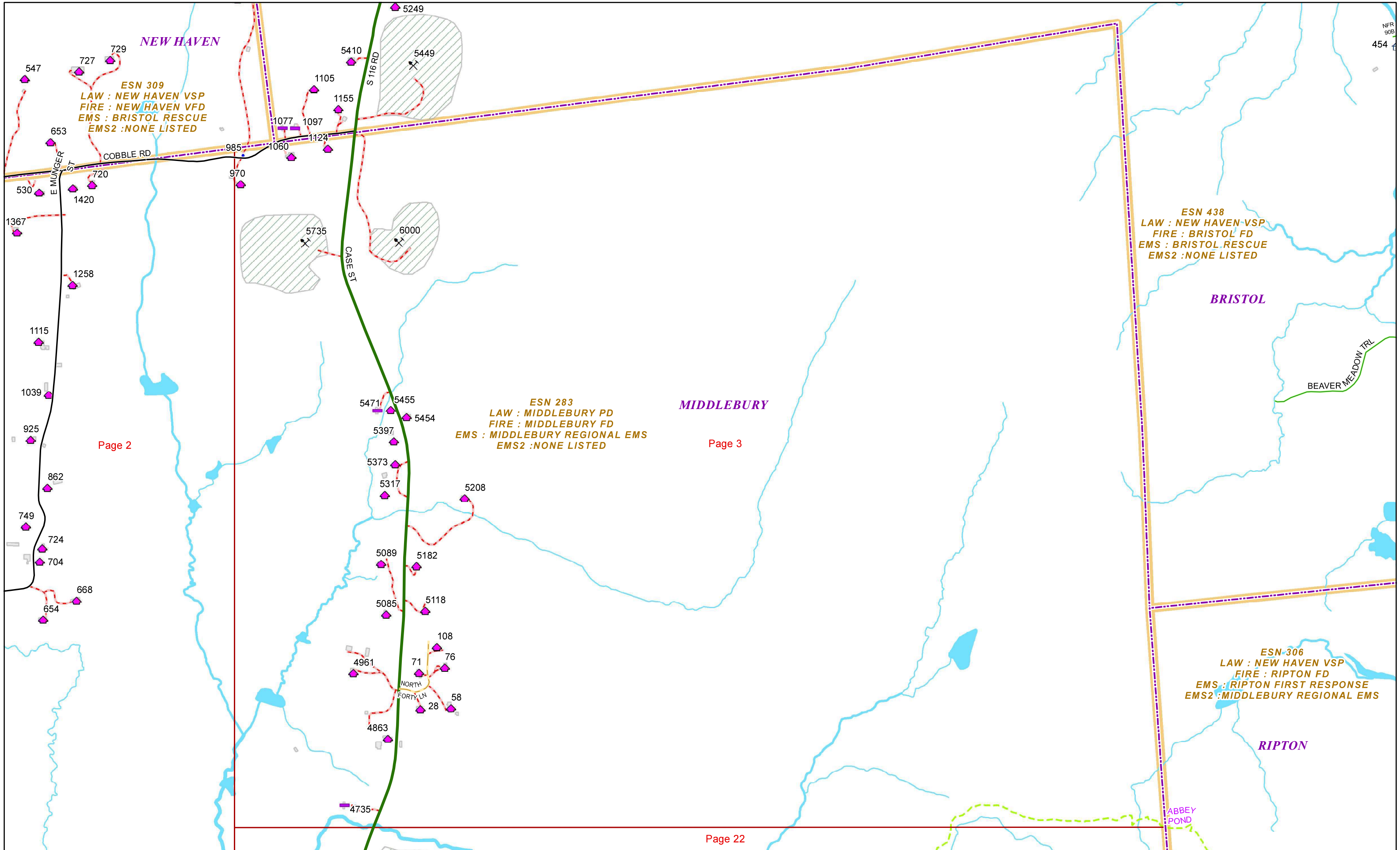
Page 1

Page 5

Page 21

Page 22



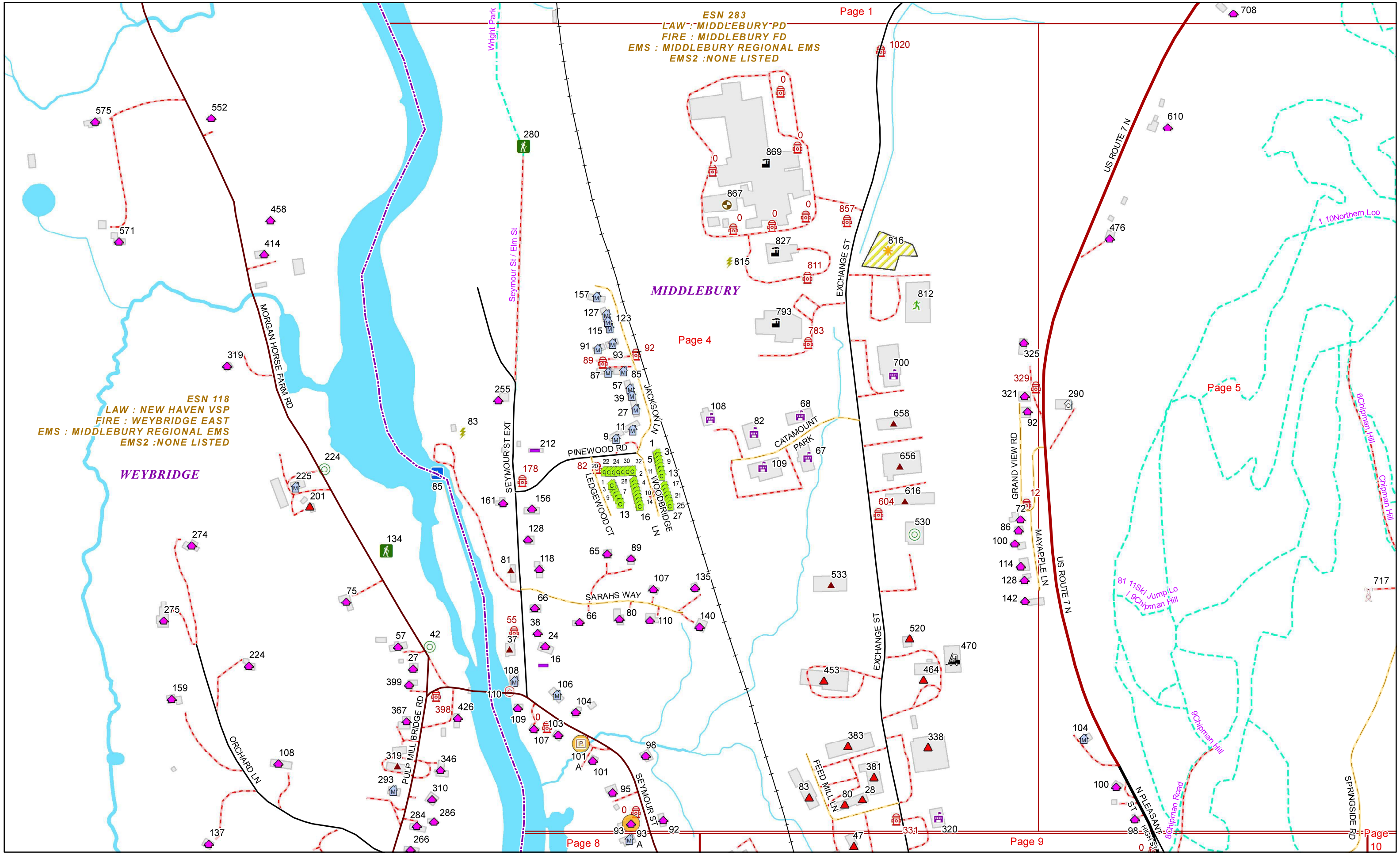


Page 2

Page 3

Page 22

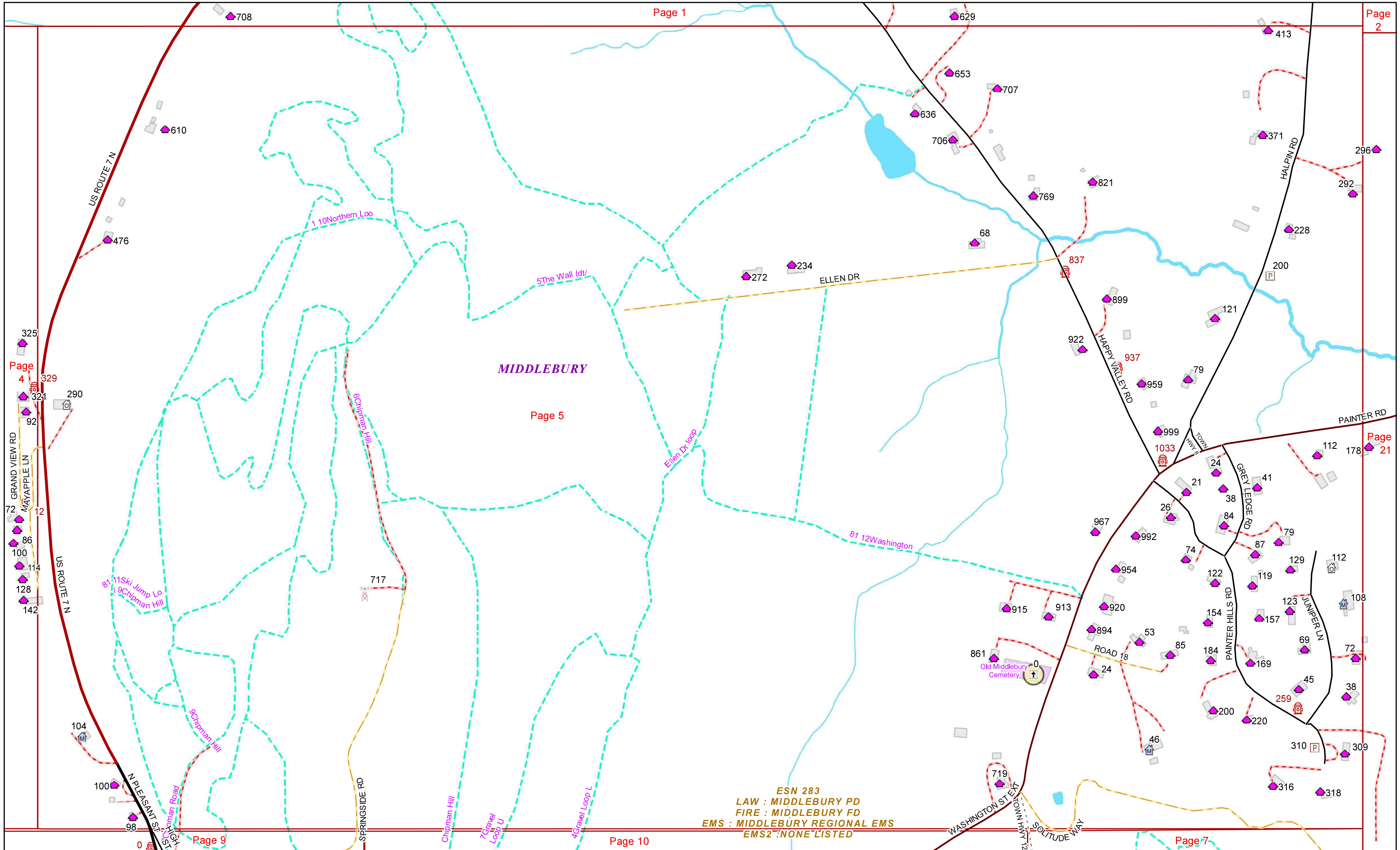


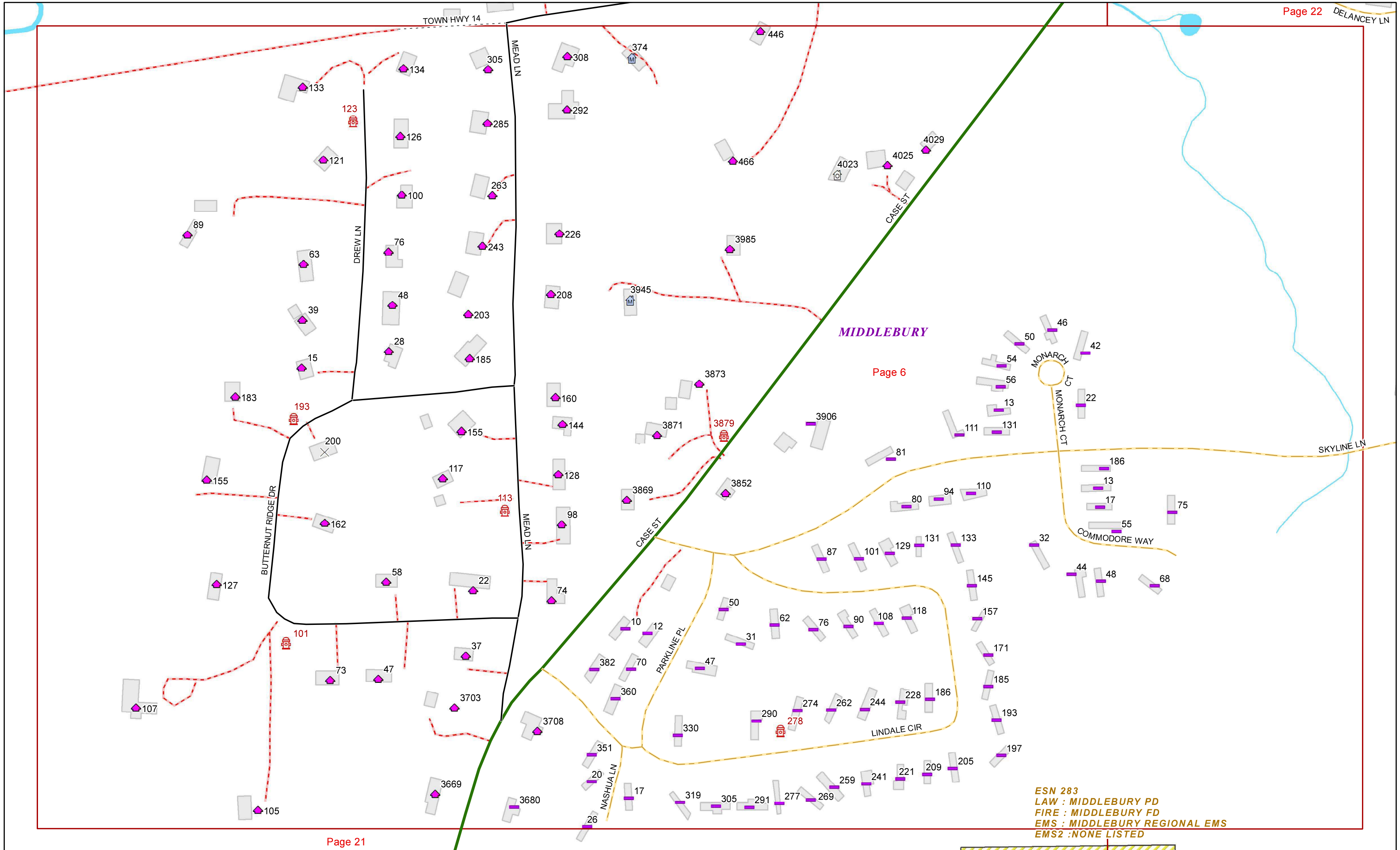


ESN 283
LAW : MIDDLEBURY PD
FIRE : MIDDLEBURY FD
EMS : MIDDLEBURY REGIONAL EMS
EMS2 : NONE LISTED

ESN 118
LAW : NEW HAVEN VSP
FIRE : WEYBRIDGE EAST
EMS : MIDDLEBURY REGIONAL EMS
EMS2 : NONE LISTED







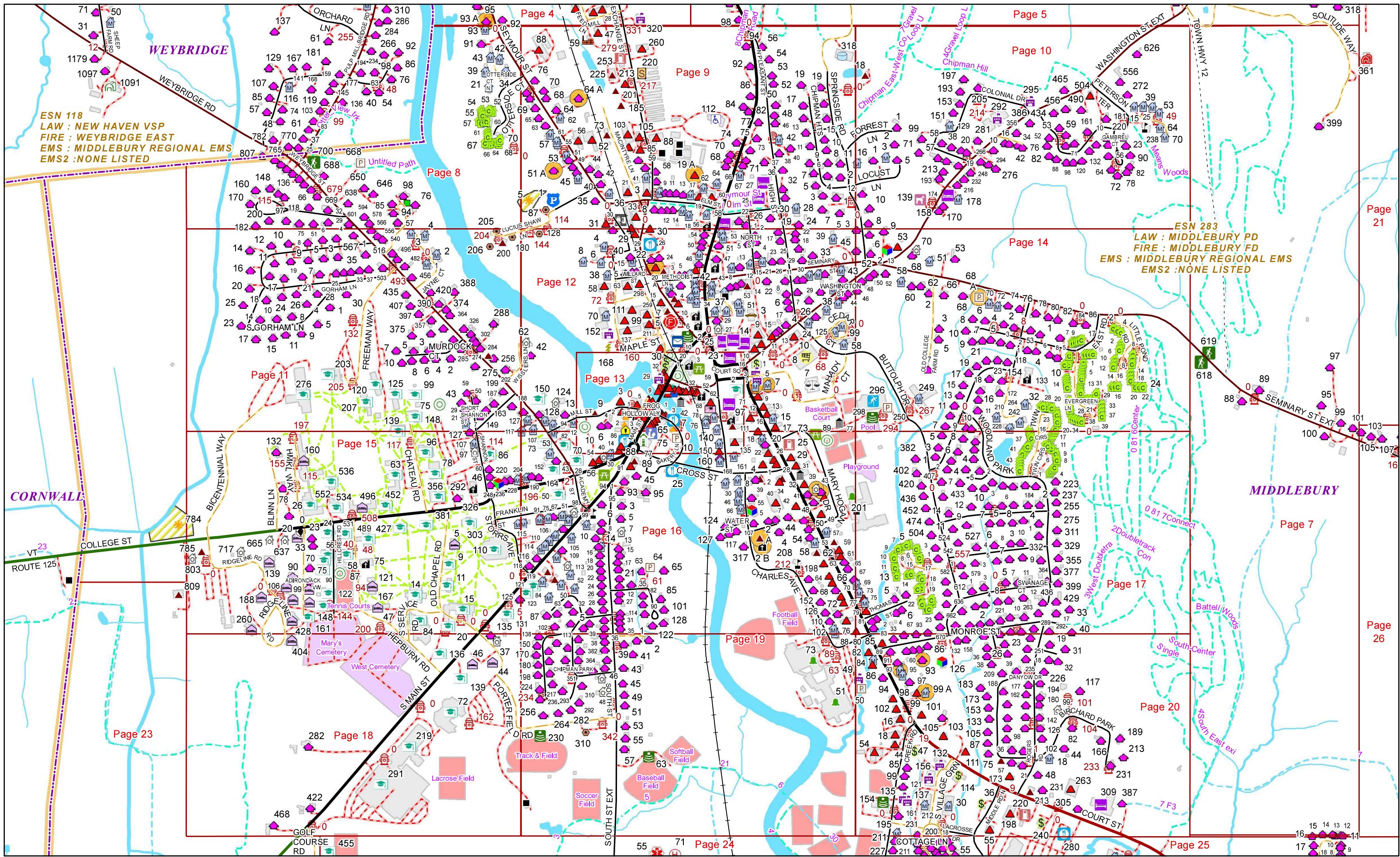
MIDDLEBURY

Page 6

Page 21

ESN 283
 LAW : MIDDLEBURY PD
 FIRE : MIDDLEBURY FD
 EMS : MIDDLEBURY REGIONAL EMS
 EMS2 : NONE LISTED





ESN 118
LAW : NEW HAVEN VSP
FIRE : WEYBRIDGE EAST
EMS : MIDDLEBURY REGIONAL EMS
EMS2 : NONE LISTED

ESN 283
LAW : MIDDLEBURY PD
FIRE : MIDDLEBURY FD
EMS : MIDDLEBURY REGIONAL EMS
EMS2 : NONE LISTED



ESN 118
LAW : NEW HAVEN VSP
FIRE : WEYBRIDGE EAST
EMS : MIDDLEBURY REGIONAL EMS
EMS2 : NONE LISTED

Page 4

ESN 283
LAW : MIDDLEBURY PD
FIRE : MIDDLEBURY FD
EMS : MIDDLEBURY REGIONAL EMS
EMS2 : NONE LISTED

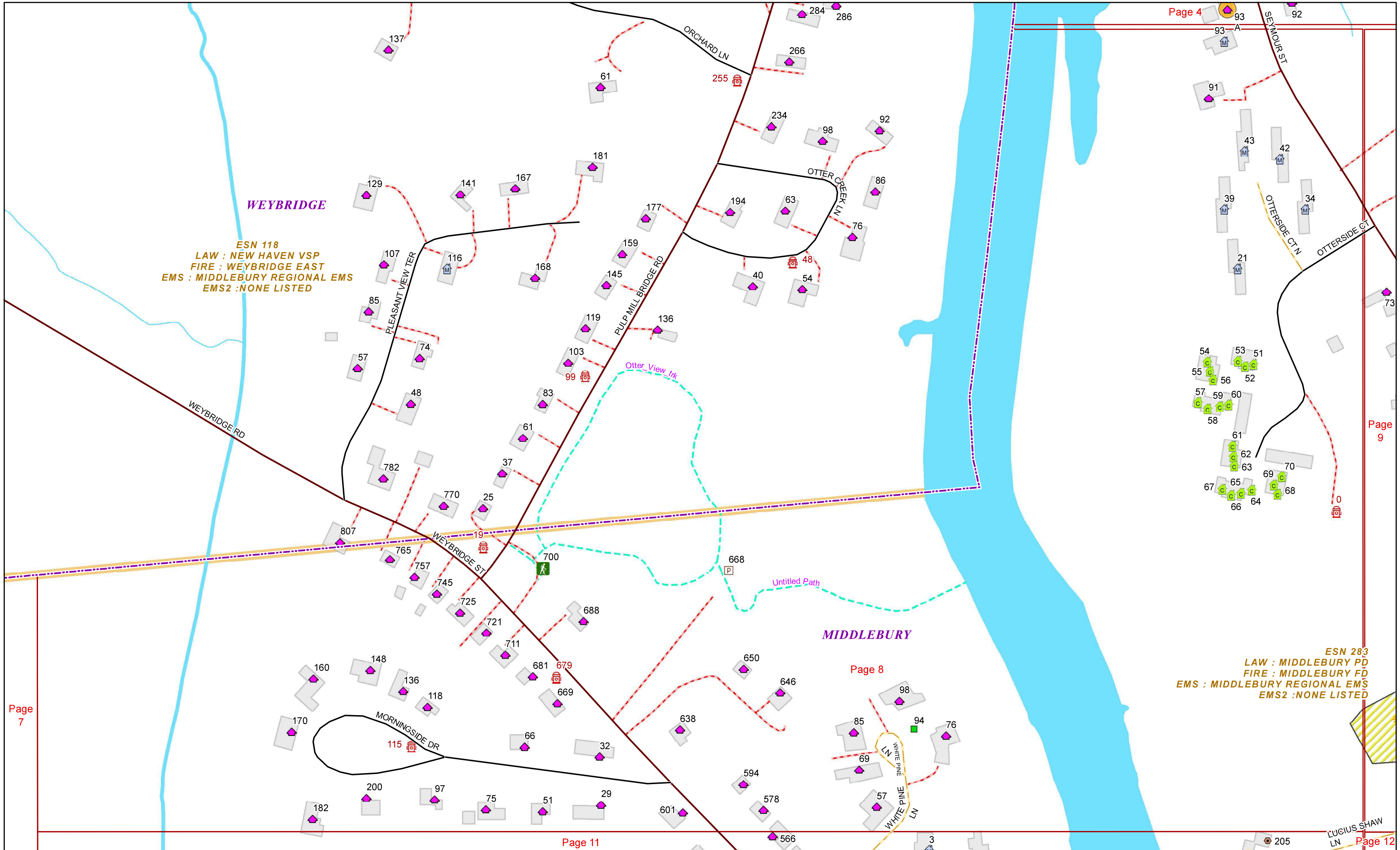
Page 7

Page 11

Page 8

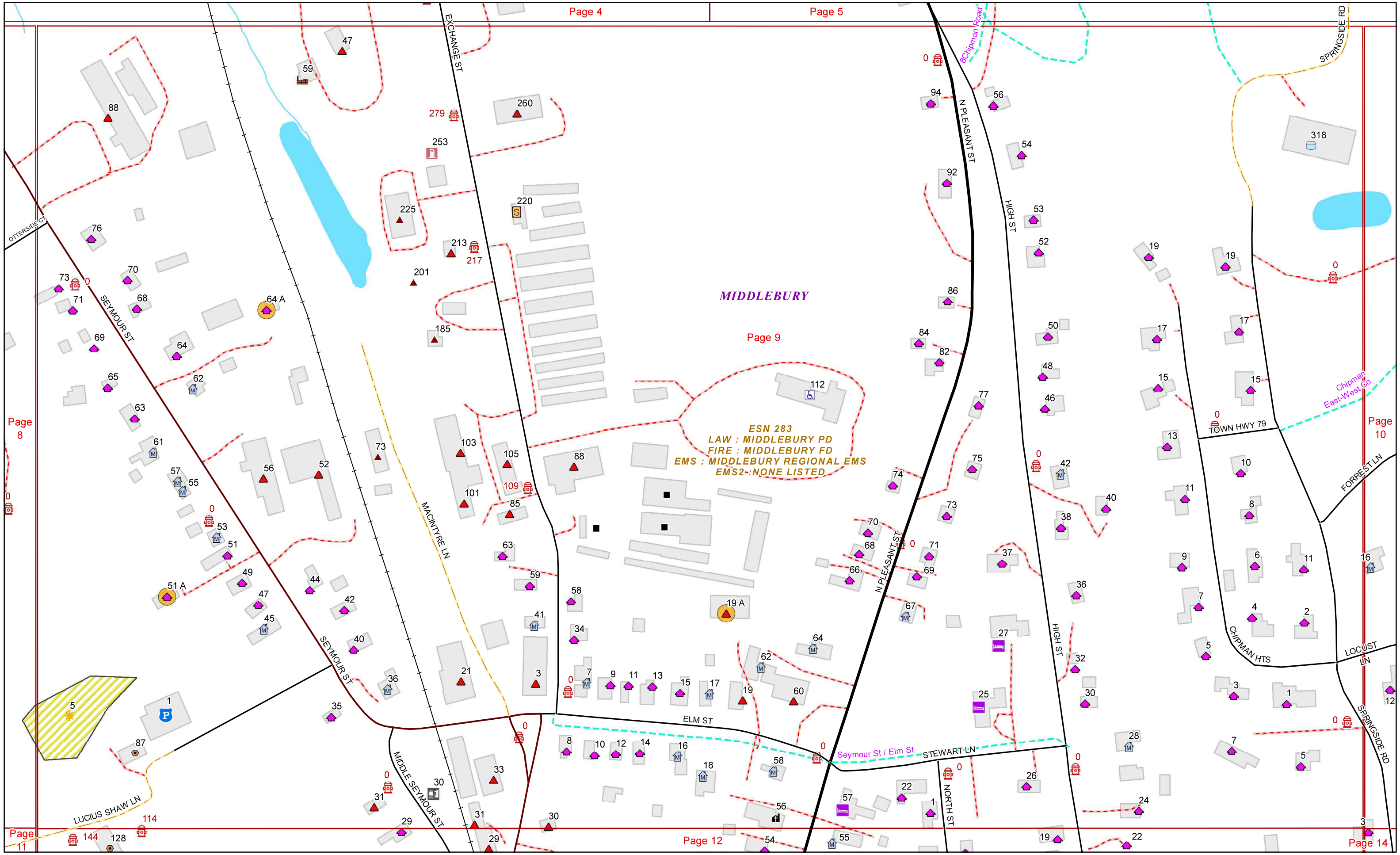
Page 9

Page 12



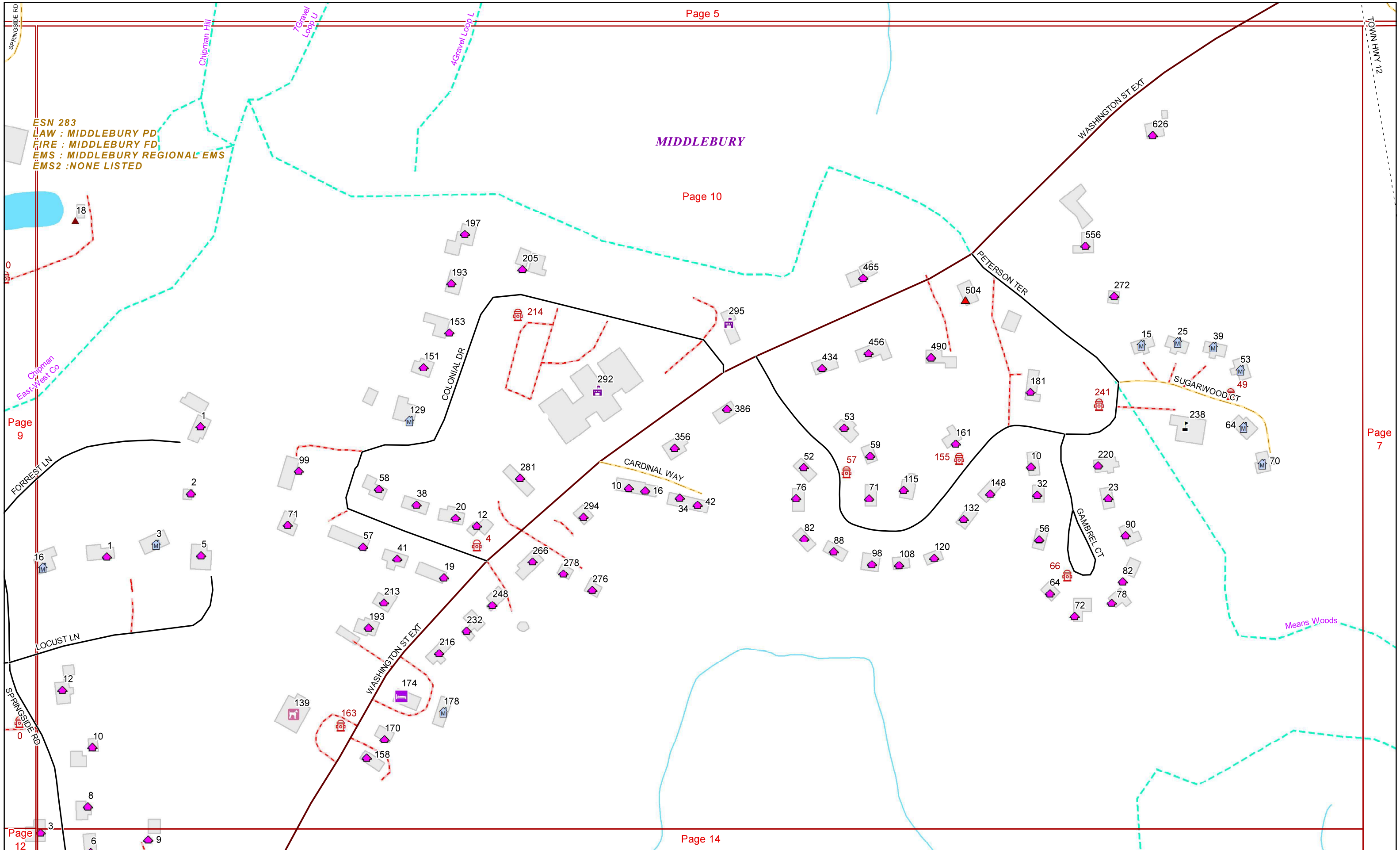
MIDDLEBURY

ESN 283
LAW : MIDDLEBURY PD
FIRE : MIDDLEBURY FD
EMS : MIDDLEBURY REGIONAL EMS
EMS2 : NONE LISTED



MIDDLEBURY

ESN 283
LAW : MIDDLEBURY PD
FIRE : MIDDLEBURY FD
EMS : MIDDLEBURY REGIONAL EMS
EMS2 : NONE LISTED



ESN 283
LAW : MIDDLEBURY PD
FIRE : MIDDLEBURY FD
EMS : MIDDLEBURY REGIONAL EMS
EMS2 : NONE LISTED

Page 7

Page 8

Page 9

Page 12

Page 16

MIDDLEBURY

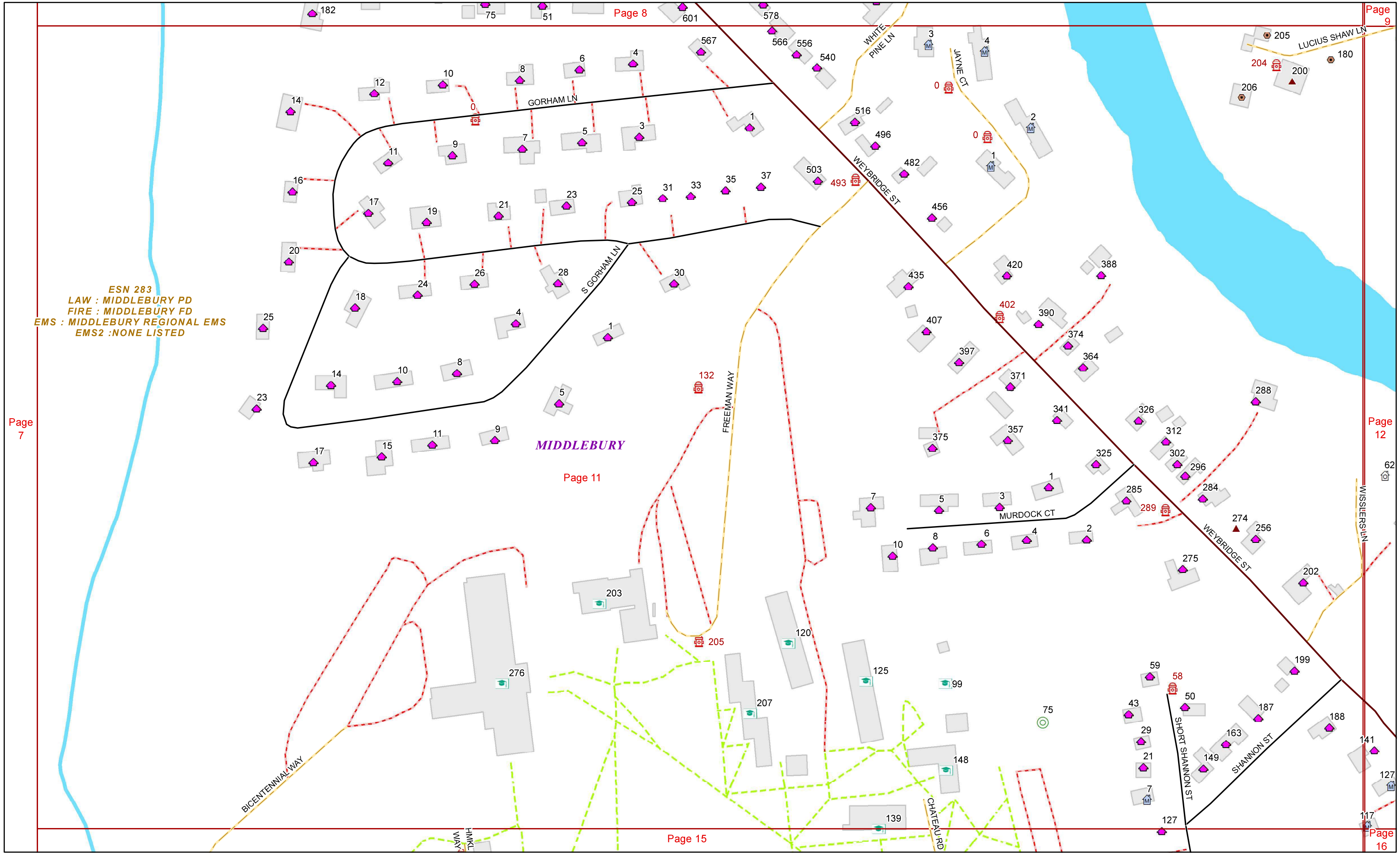
Page 11

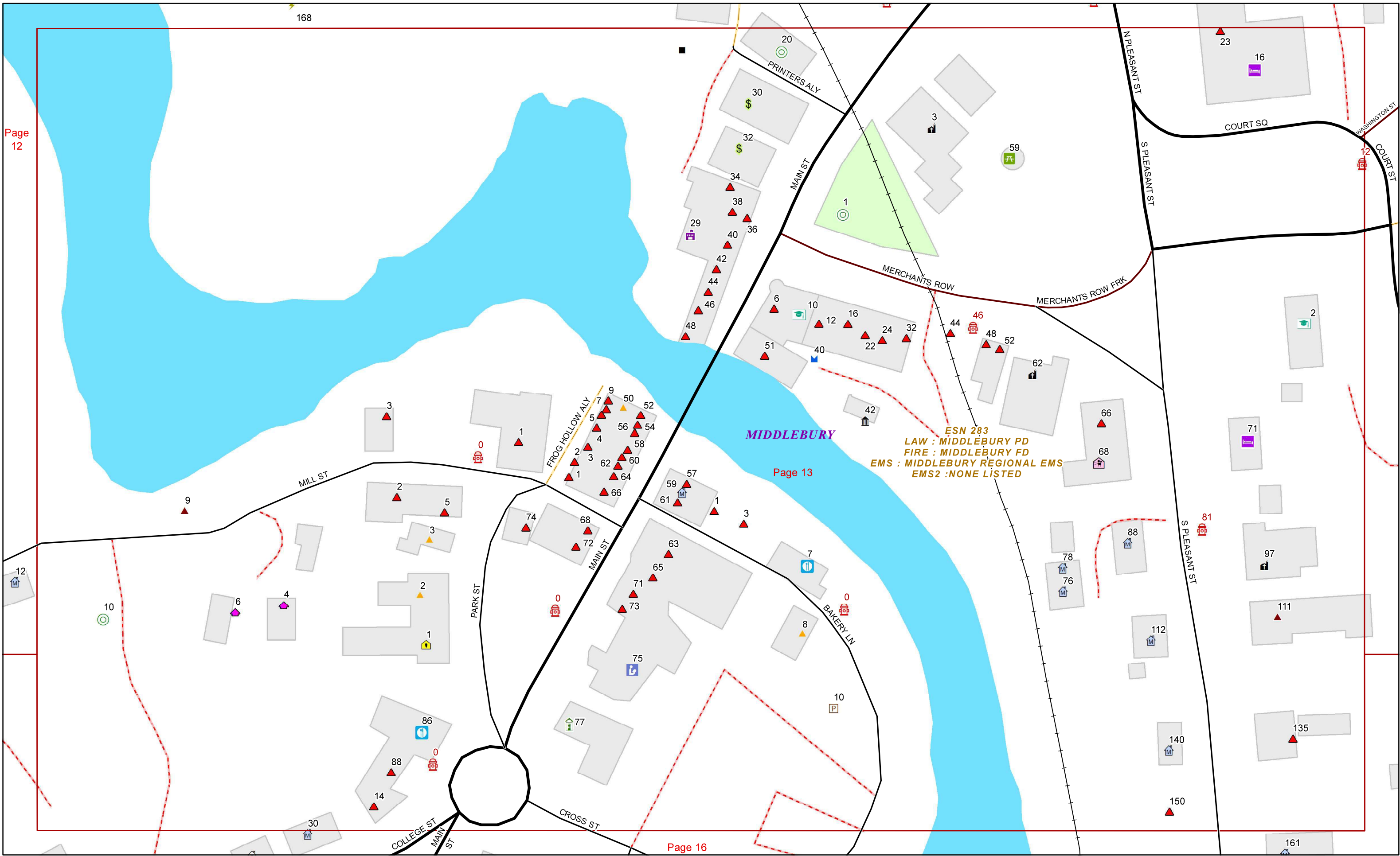
Page 15

Page 11

Date: 5/17/2023

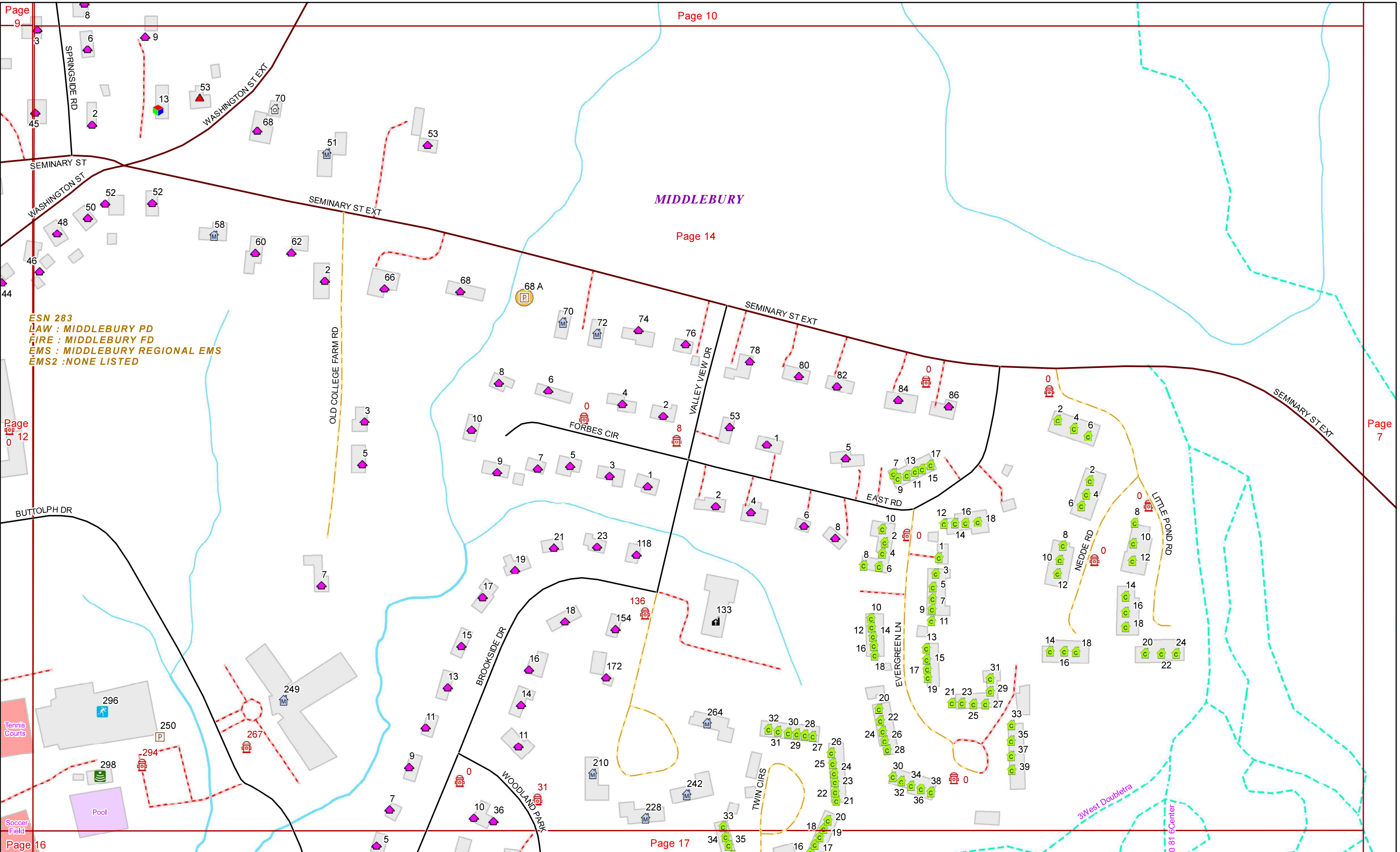
1 in = 200 feet

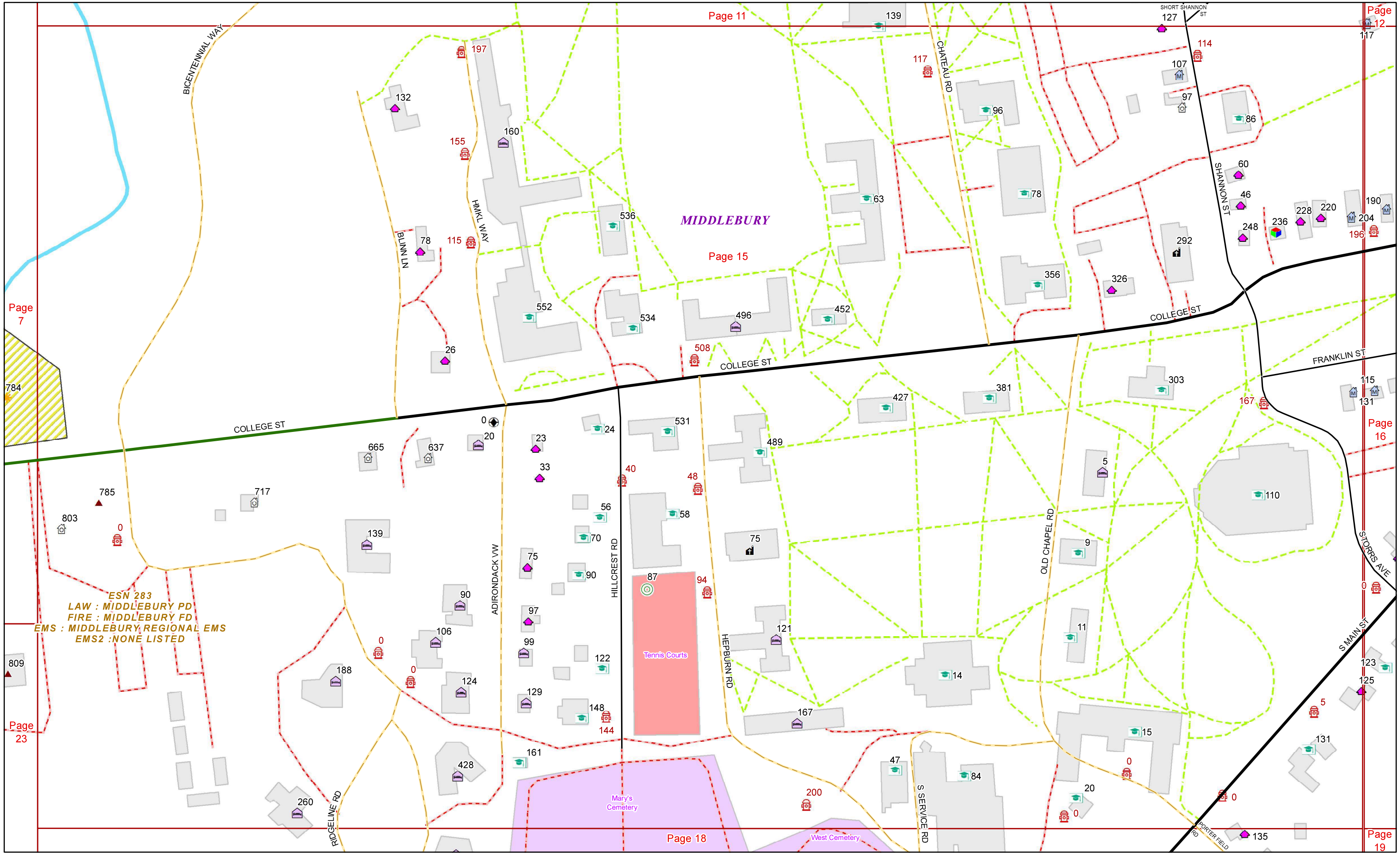




MIDDLEBURY

ESN 283
 LAW : MIDDLEBURY PD
 FIRE : MIDDLEBURY FD
 EMS : MIDDLEBURY REGIONAL EMS
 EMS2 : NONE LISTED





Page 7

Page 11

Page 12

Page 15

Page 16

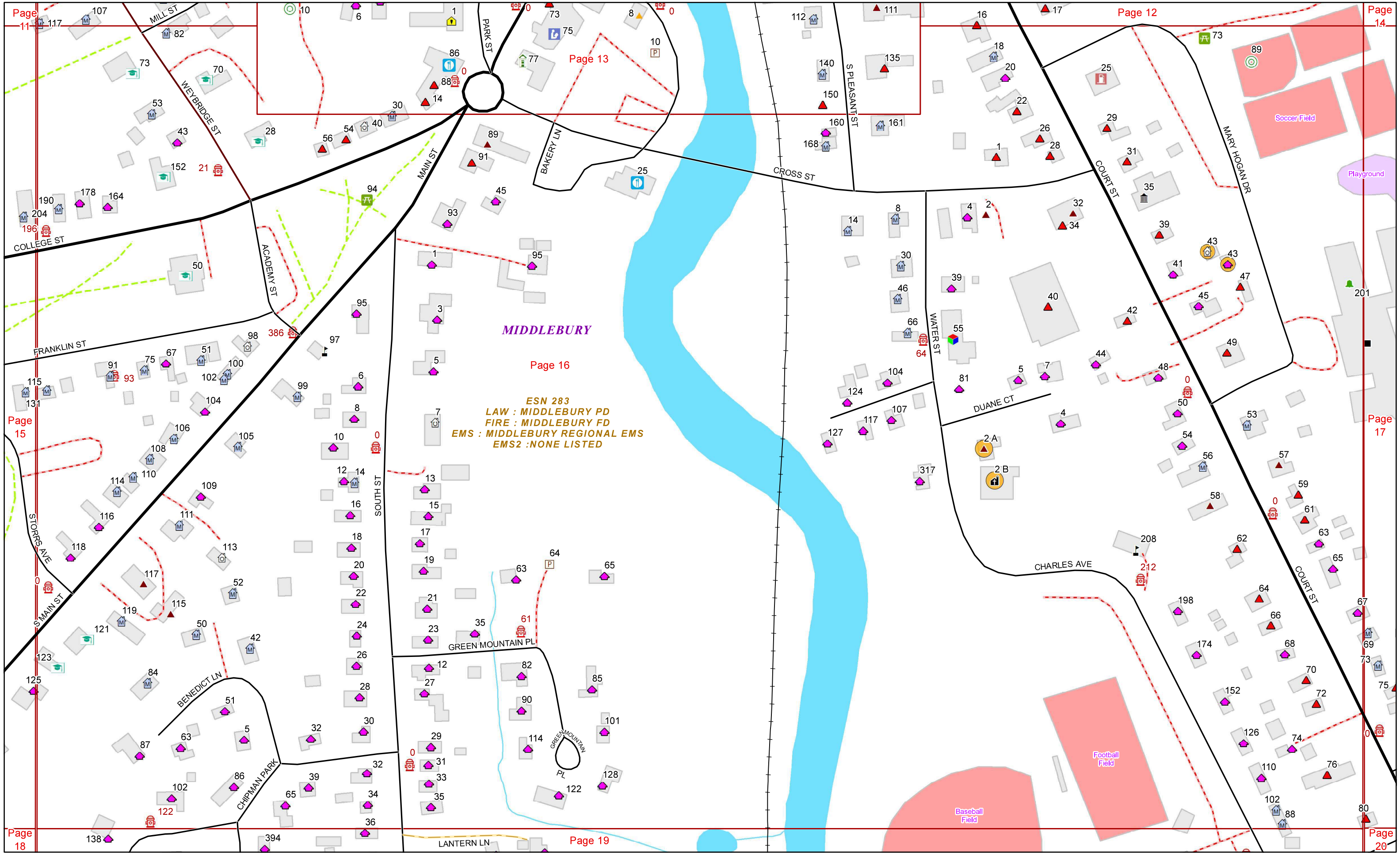
Page 23

Page 18

Page 19

ESN 283
LAW : MIDDLEBURY PD
FIRE : MIDDLEBURY FD
EMS : MIDDLEBURY REGIONAL EMS
EMS2 : NONE LISTED





MIDDLEBURY

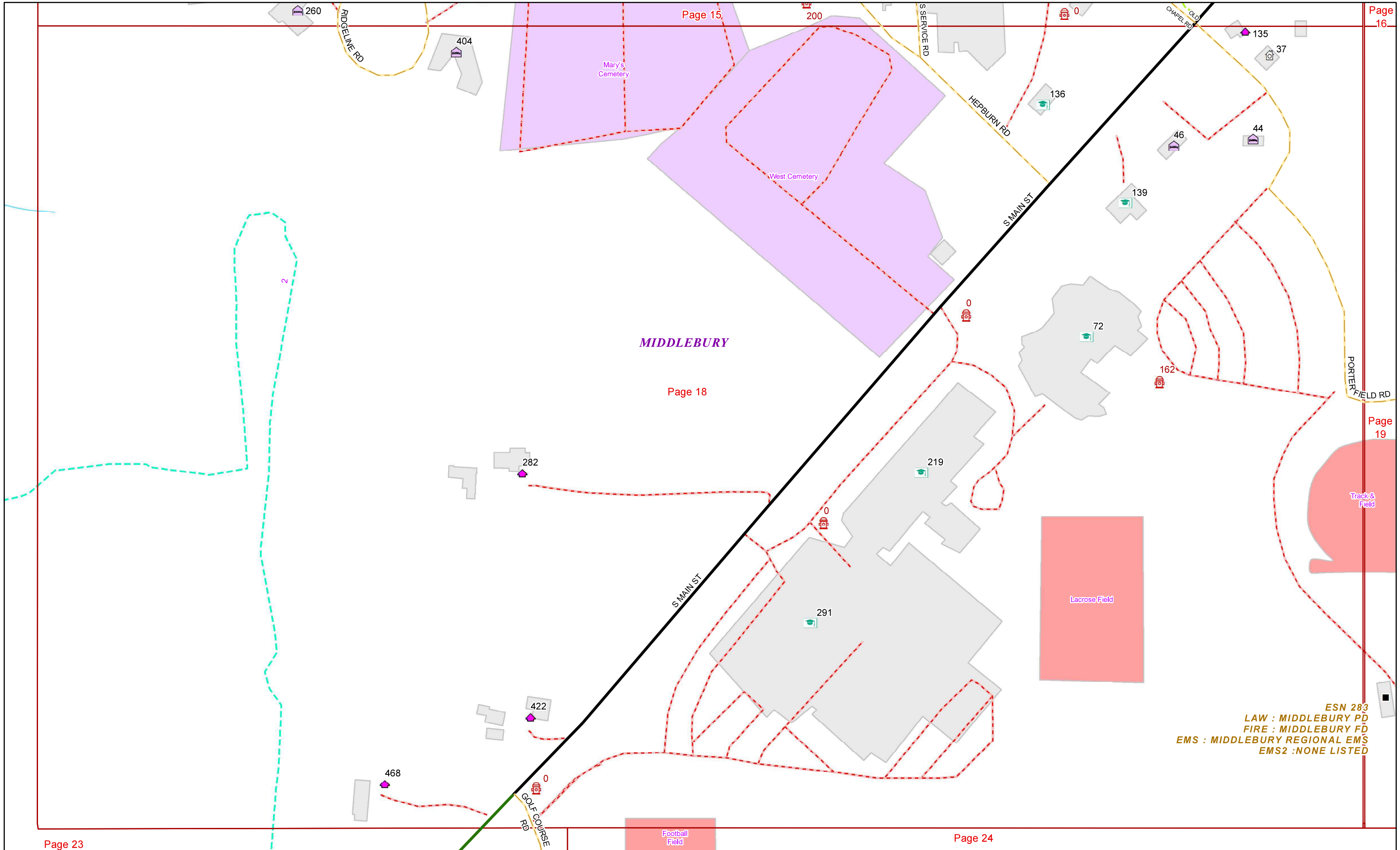
Page 16

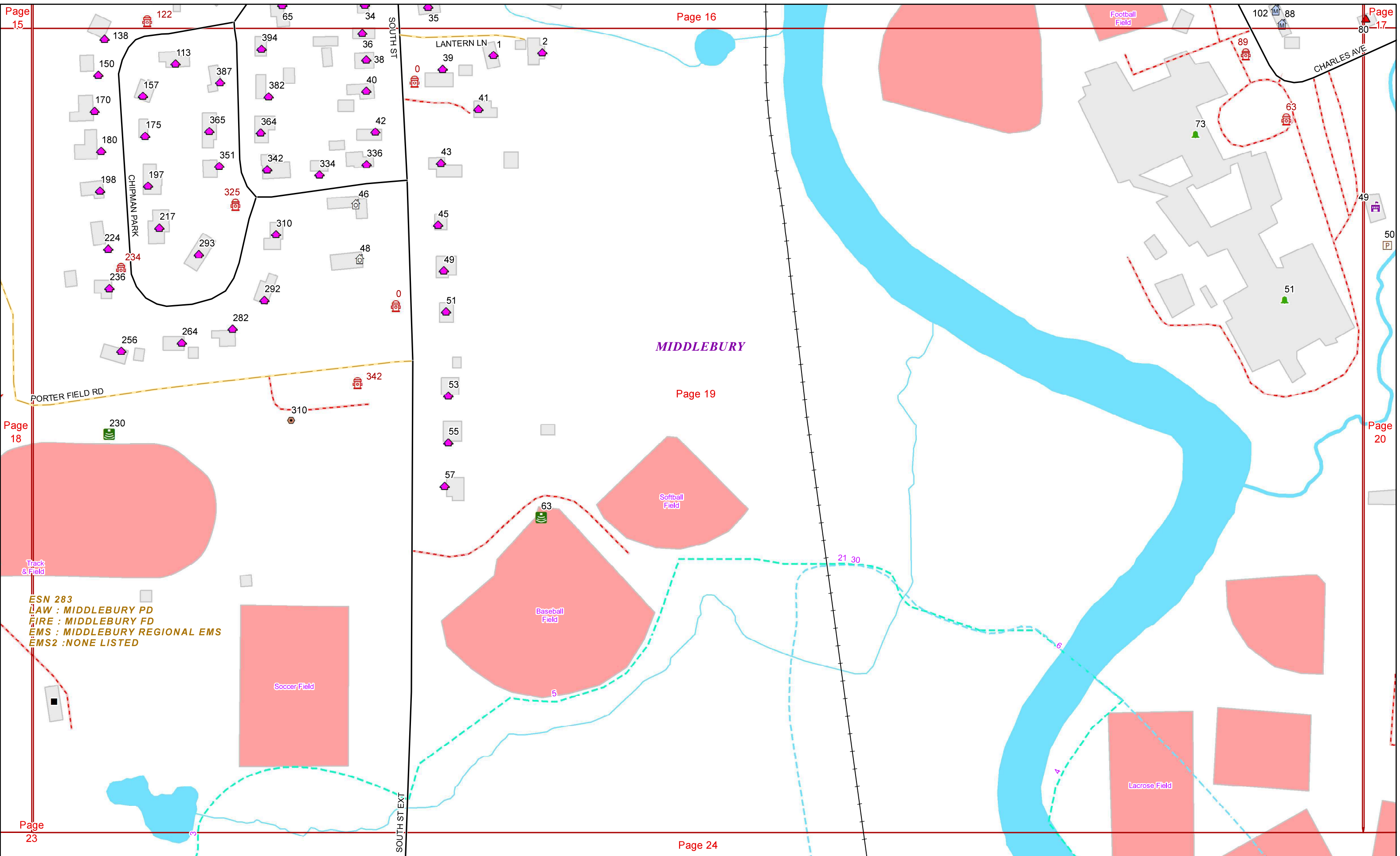
ESN 283
LAW : MIDDLEBURY PD
FIRE : MIDDLEBURY FD
EMS : MIDDLEBURY REGIONAL EMS
EMS2 : NONE LISTED

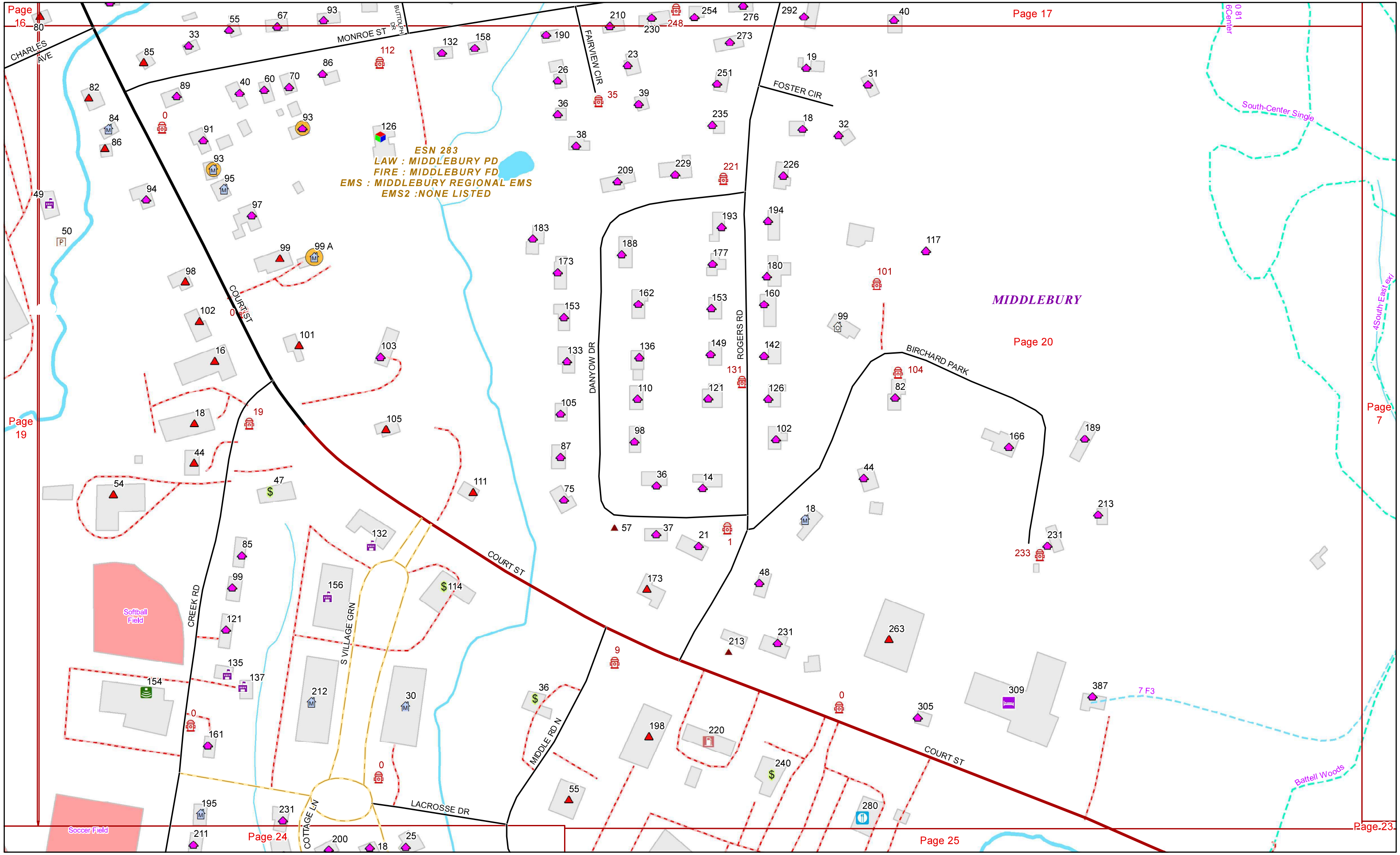


MIDDLEBURY

ESN 283
 LAW : MIDDLEBURY PD
 FIRE : MIDDLEBURY FD
 EMS : MIDDLEBURY REGIONAL EMS
 EMS2 : NONE LISTED



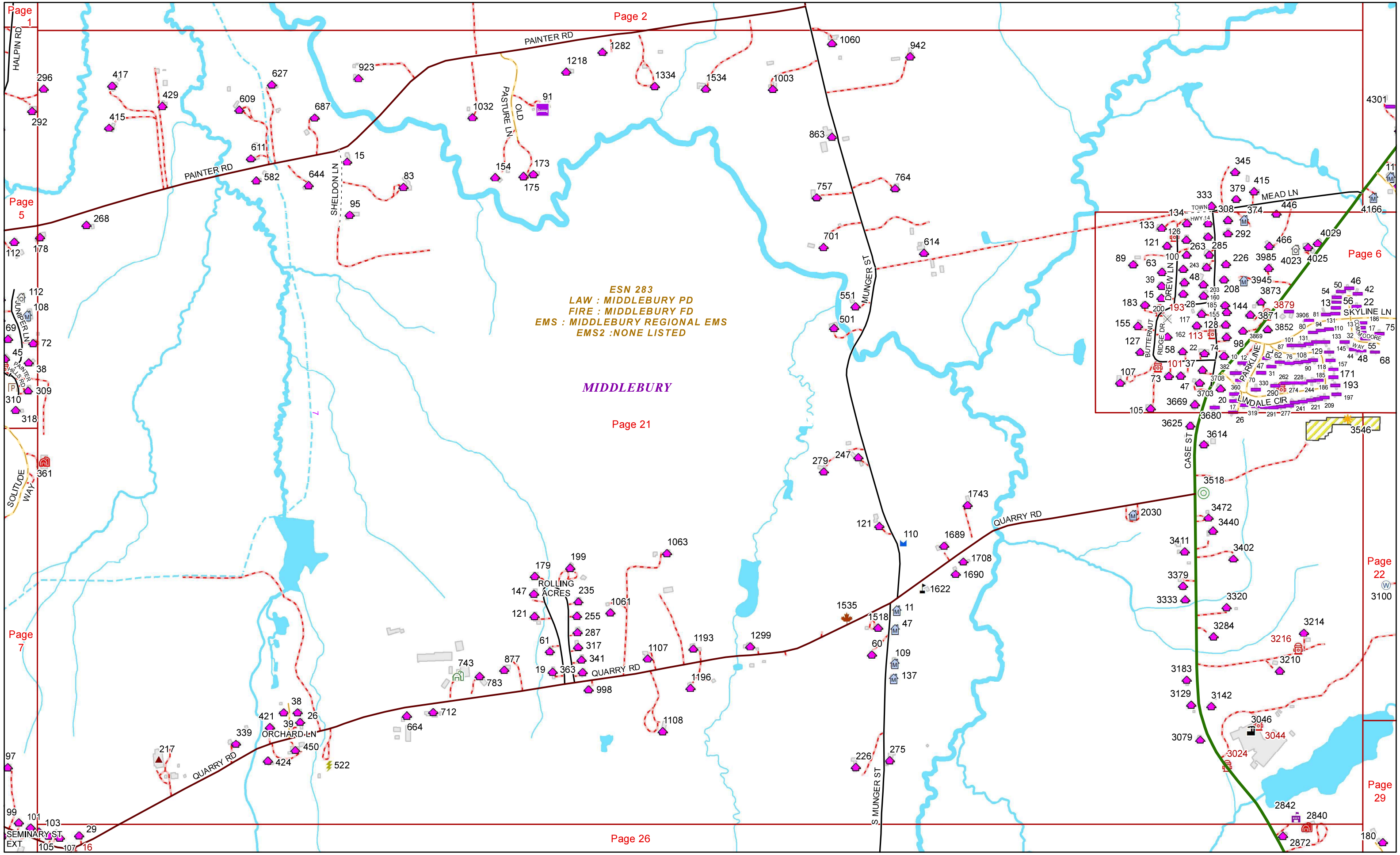




ESN 283
LAW : MIDDLEBURY PD
FIRE : MIDDLEBURY FD
EMS : MIDDLEBURY REGIONAL EMS
EMS2 : NONE LISTED

MIDDLEBURY





ESN 283
LAW : MIDDLEBURY PD
FIRE : MIDDLEBURY FD
EMS : MIDDLEBURY REGIONAL EMS
EMS2 : NONE LISTED

MIDDLEBURY

Page 21

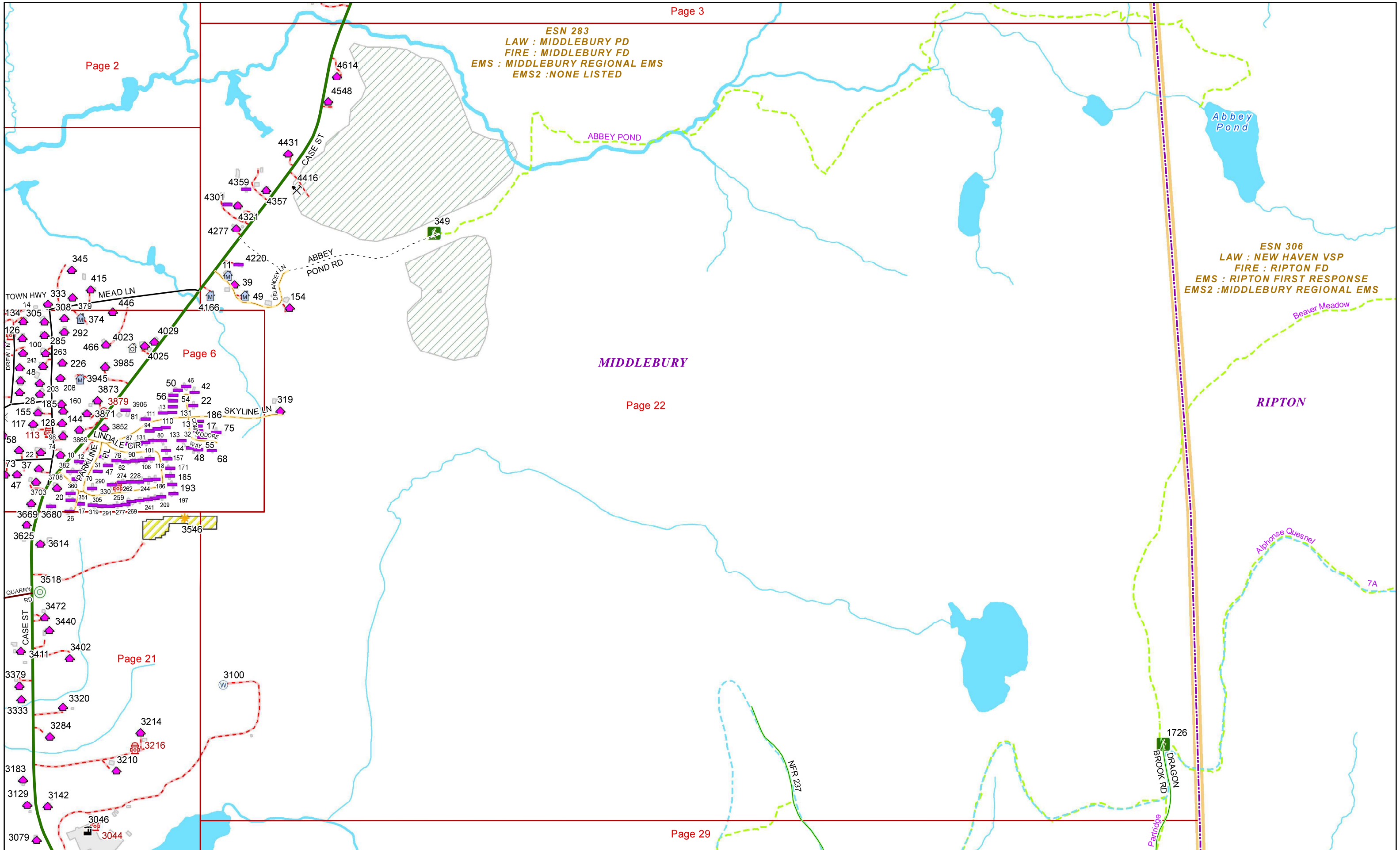


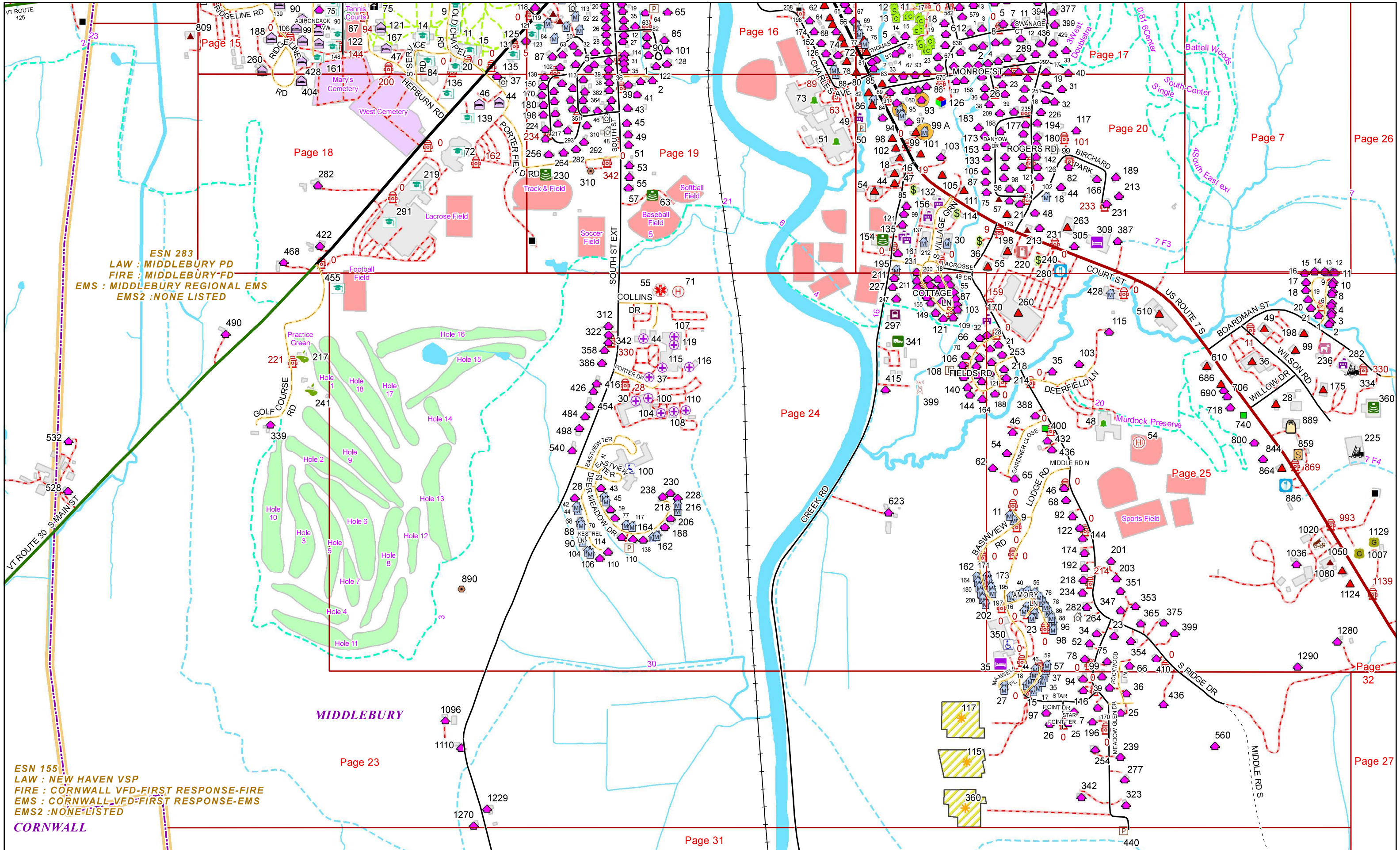
ESN 283
LAW : MIDDLEBURY PD
FIRE : MIDDLEBURY FD
EMS : MIDDLEBURY REGIONAL EMS
EMS2 : NONE LISTED

ESN 306
LAW : NEW HAVEN VSP
FIRE : RIPTON FD
EMS : RIPTON FIRST RESPONSE
EMS2 : MIDDLEBURY REGIONAL EMS

MIDDLEBURY

RIPTON

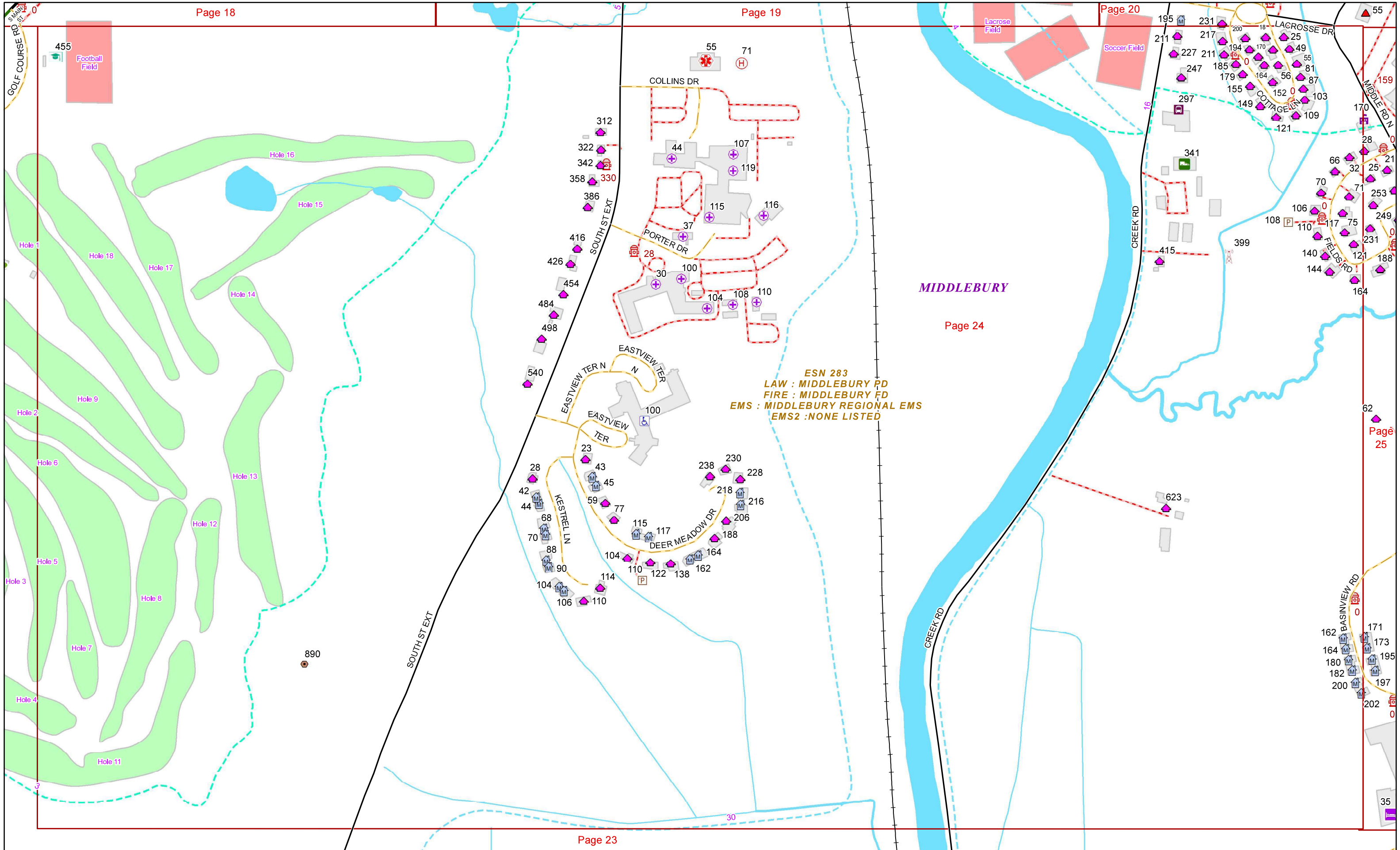




ESN 283
LAW : MIDDLEBURY PD
FIRE : MIDDLEBURY-FD
EMS : MIDDLEBURY REGIONAL EMS
EMS2 : NONE LISTED

ESN 155
LAW : NEW HAVEN VSP
FIRE : CORNWALL VFD-FIRST RESPONSE-FIRE
EMS : CORNWALL-VFD-FIRST RESPONSE-EMS
EMS2 : NONE LISTED
CORNWALL





ESN 283
 LAW : MIDDLEBURY PD
 FIRE : MIDDLEBURY FD
 EMS : MIDDLEBURY REGIONAL EMS
 EMS2 : NONE LISTED

GOLF COURSE RD

SOUTH ST EXT

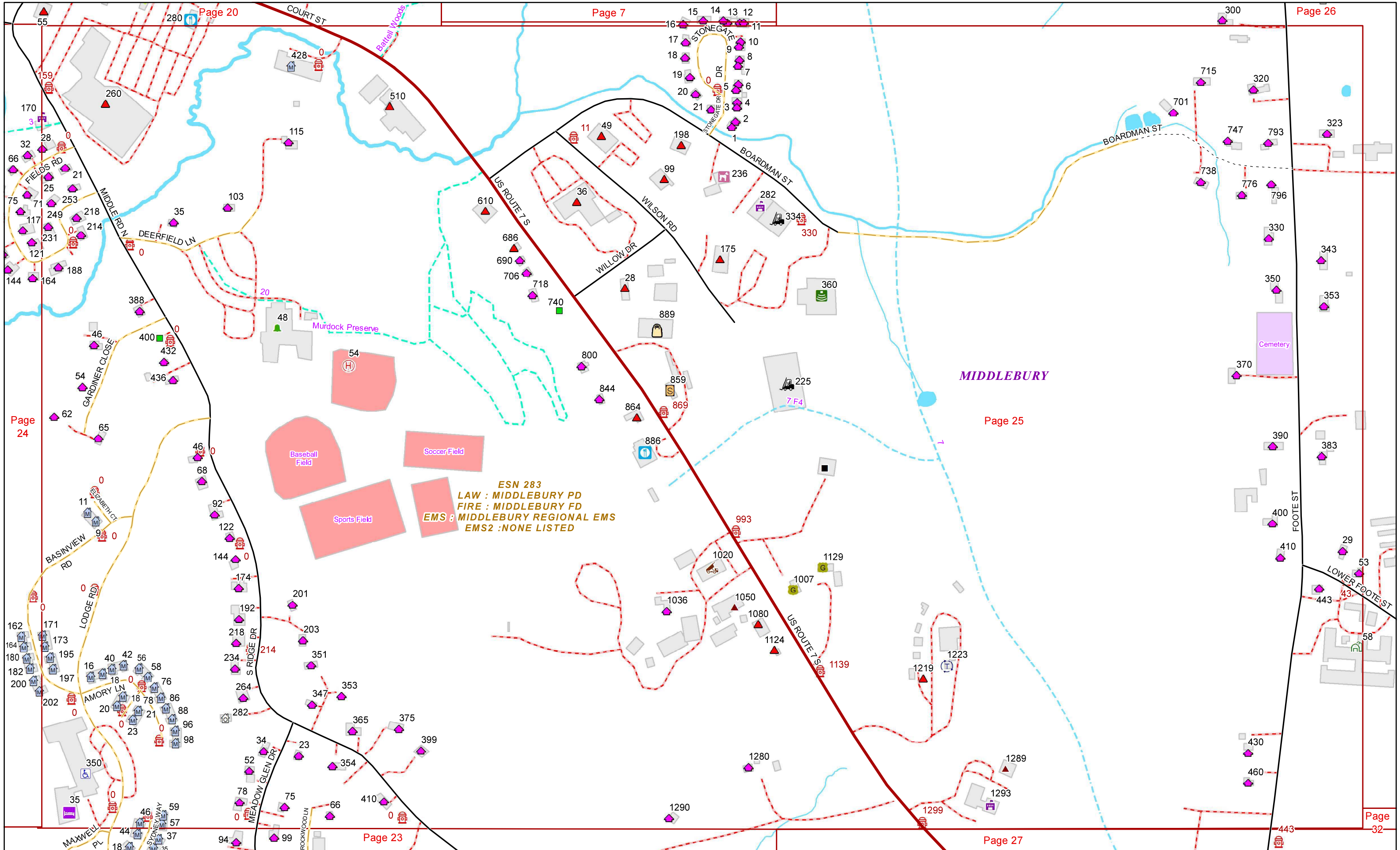
CREEK RD

BASINVIEW RD

MIDDLEBURY

Page 24





Page 20

Page 7

Page 26

Page 24

Page 25

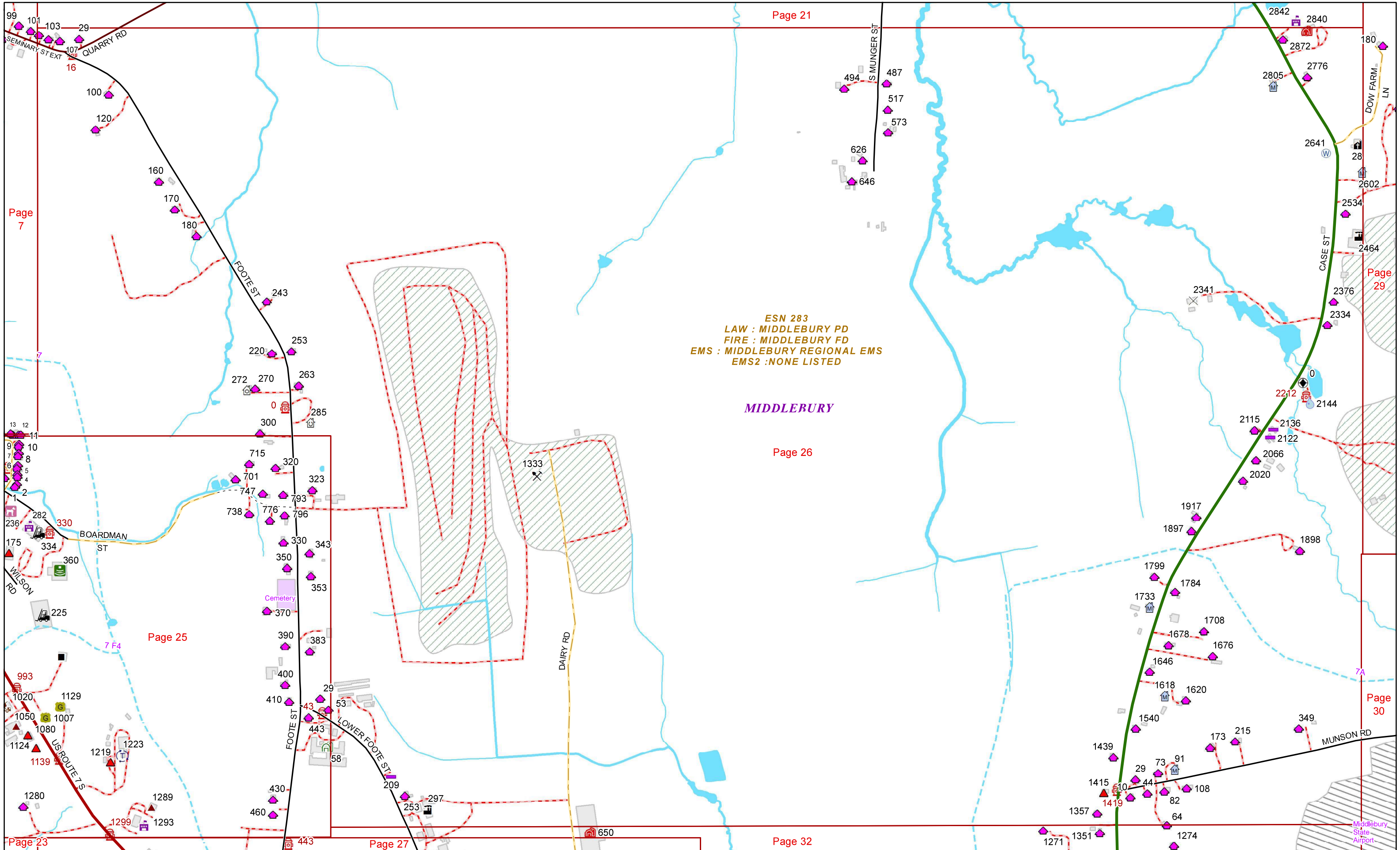
Page 23

Page 27

Page 32

ESN 283
LAW : MIDDLEBURY PD
FIRE : MIDDLEBURY FD
EMS : MIDDLEBURY REGIONAL EMS
EMS2 : NONE LISTED

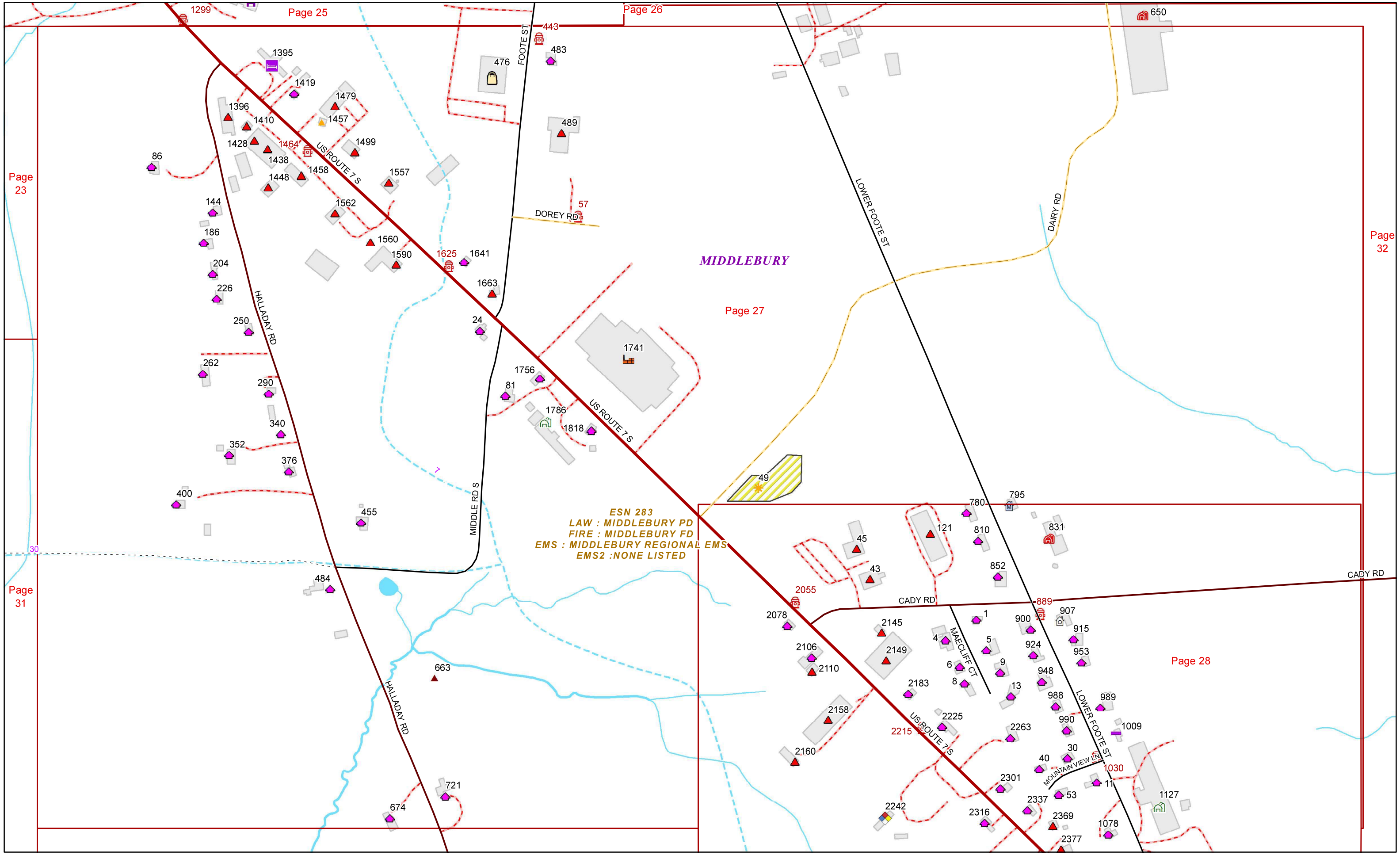




ESN 283
LAW : MIDDLEBURY PD
FIRE : MIDDLEBURY FD
EMS : MIDDLEBURY REGIONAL EMS
EMS2 : NONE LISTED

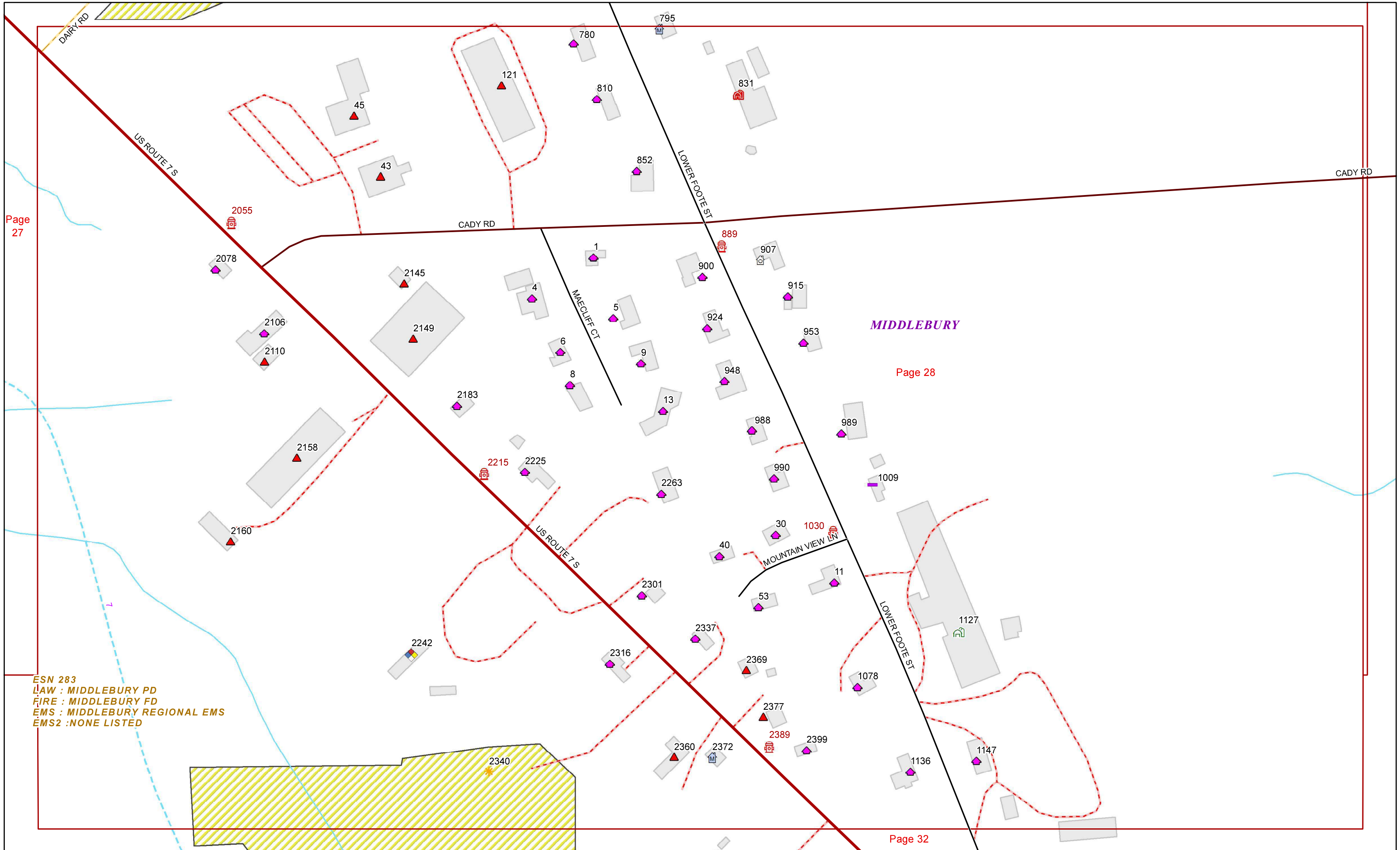
MIDDLEBURY





ESN 283
LAW : MIDDLEBURY PD
FIRE : MIDDLEBURY FD
EMS : MIDDLEBURY REGIONAL EMS
EMS2 : NONE LISTED





Page 27

MIDDLEBURY

Page 28

ESN 283
LAW : MIDDLEBURY PD
FIRE : MIDDLEBURY FD
EMS : MIDDLEBURY REGIONAL EMS
EMS2 : NONE LISTED

Page 32

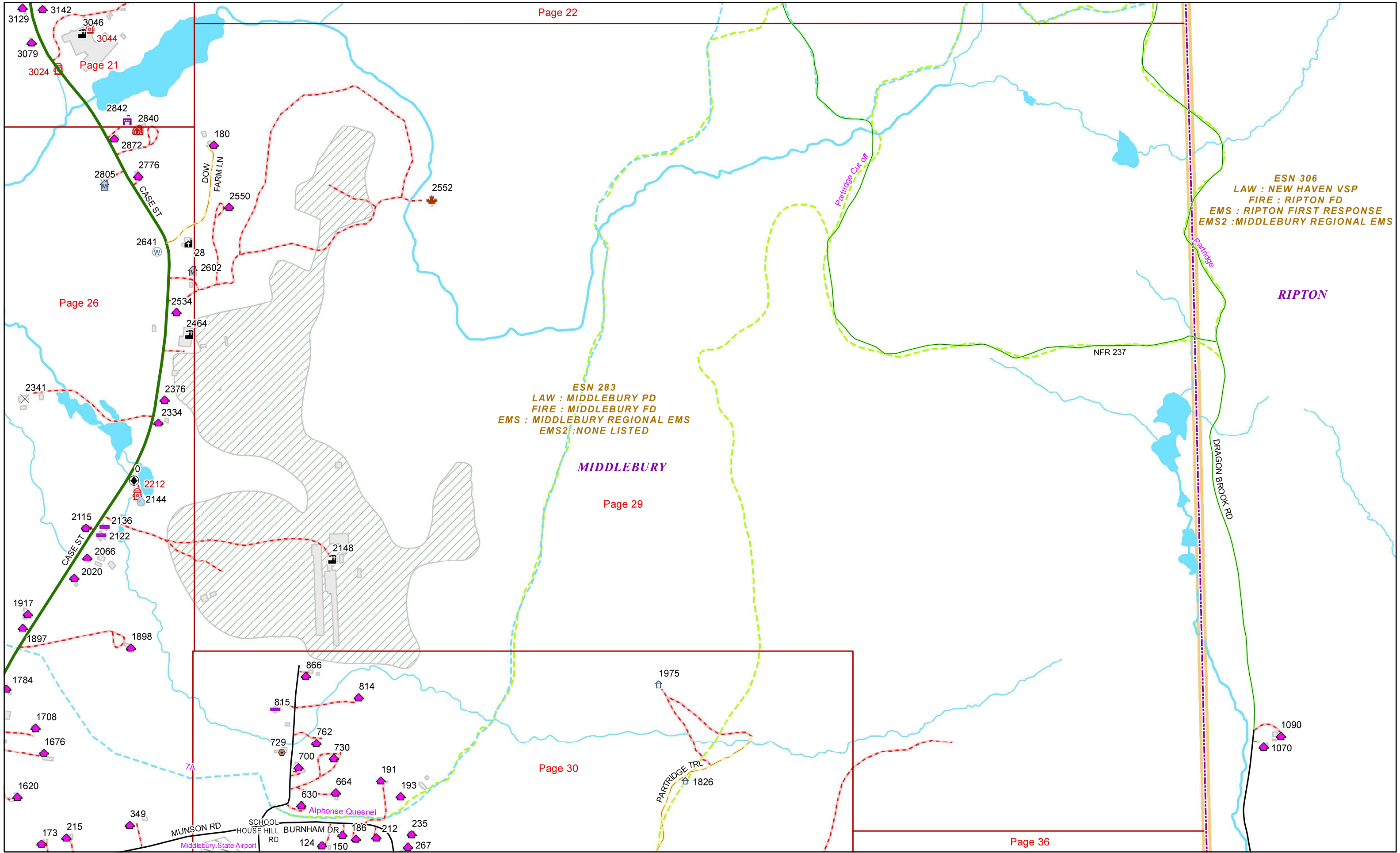


MIDDLEBURY

ESN 306
LAW : NEW HAVEN VSP
FIRE : RIPTON FD
EMS : RIPTON FIRST RESPONSE
EMS2 : MIDDLEBURY REGIONAL EMS

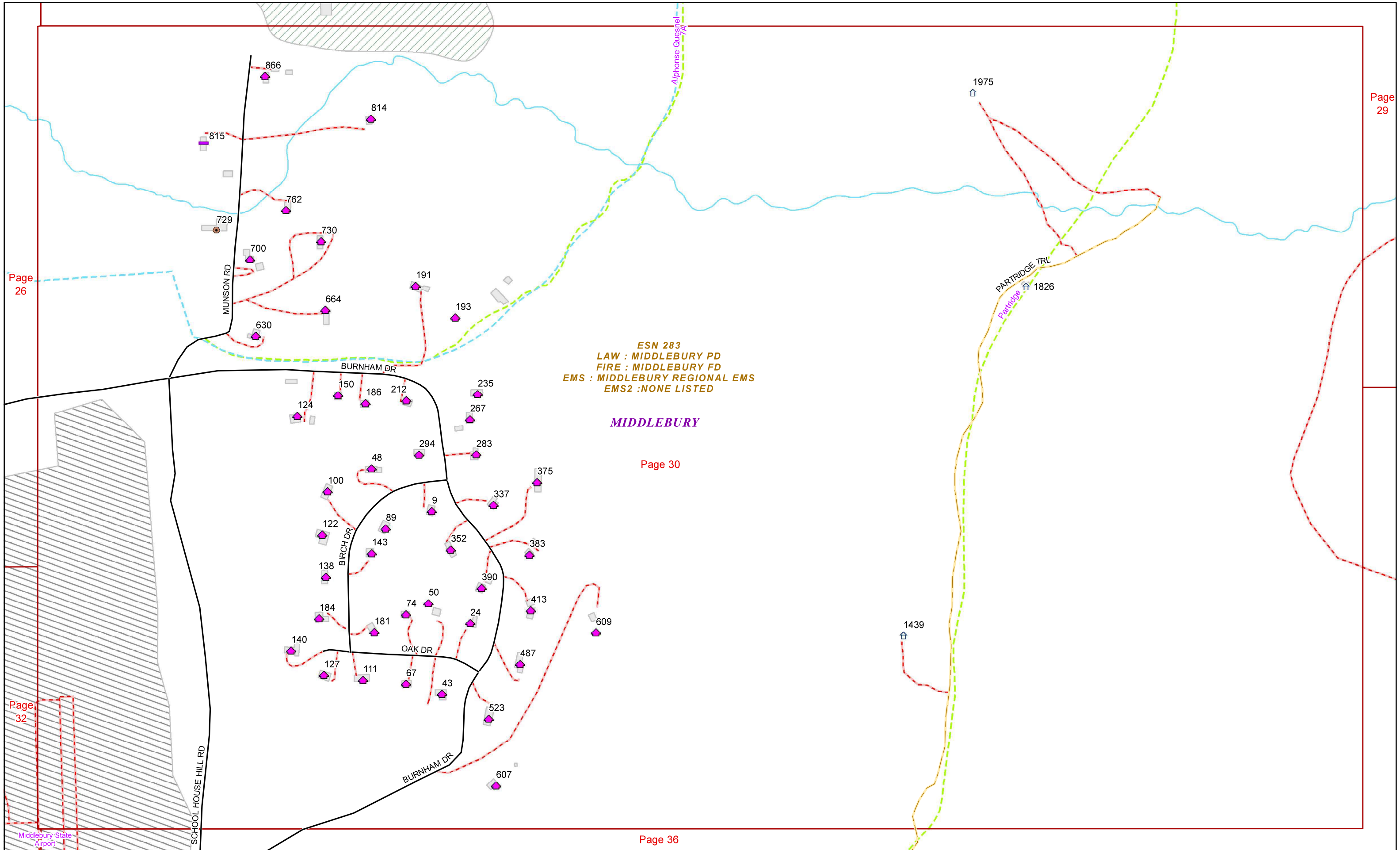
RIPTON

ESN 283
LAW : MIDDLEBURY PD
FIRE : MIDDLEBURY FD
EMS : MIDDLEBURY REGIONAL EMS
EMS2 : NONE LISTED



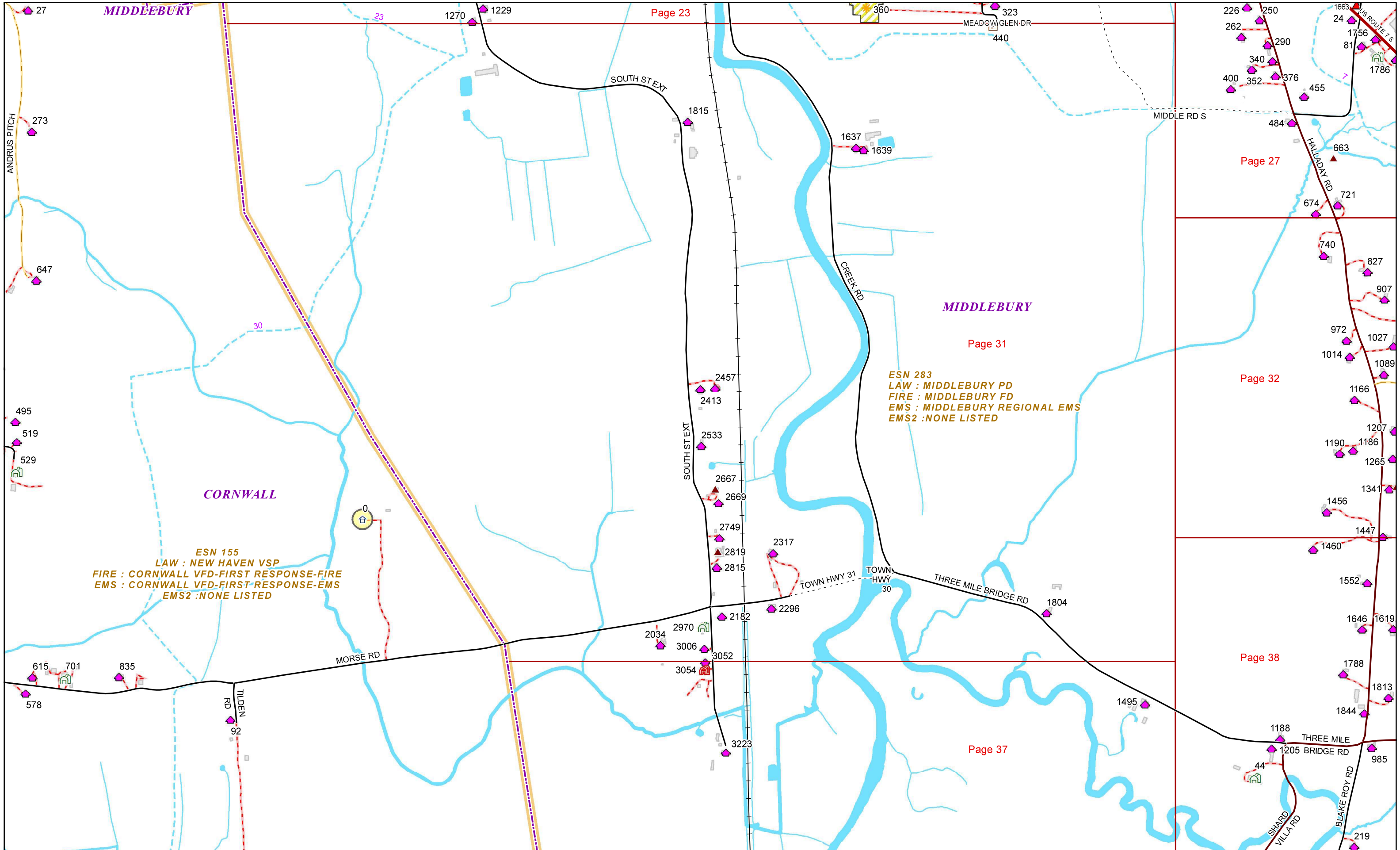
ESN 283
LAW : MIDDLEBURY PD
FIRE : MIDDLEBURY FD
EMS : MIDDLEBURY REGIONAL EMS
EMS2 : NONE LISTED

MIDDLEBURY



Middlebury State Airport





MIDDLEBURY

Page 23

Page 27

MIDDLEBURY

Page 31

Page 32

ESN 283
LAW : MIDDLEBURY PD
FIRE : MIDDLEBURY FD
EMS : MIDDLEBURY REGIONAL EMS
EMS2 : NONE LISTED

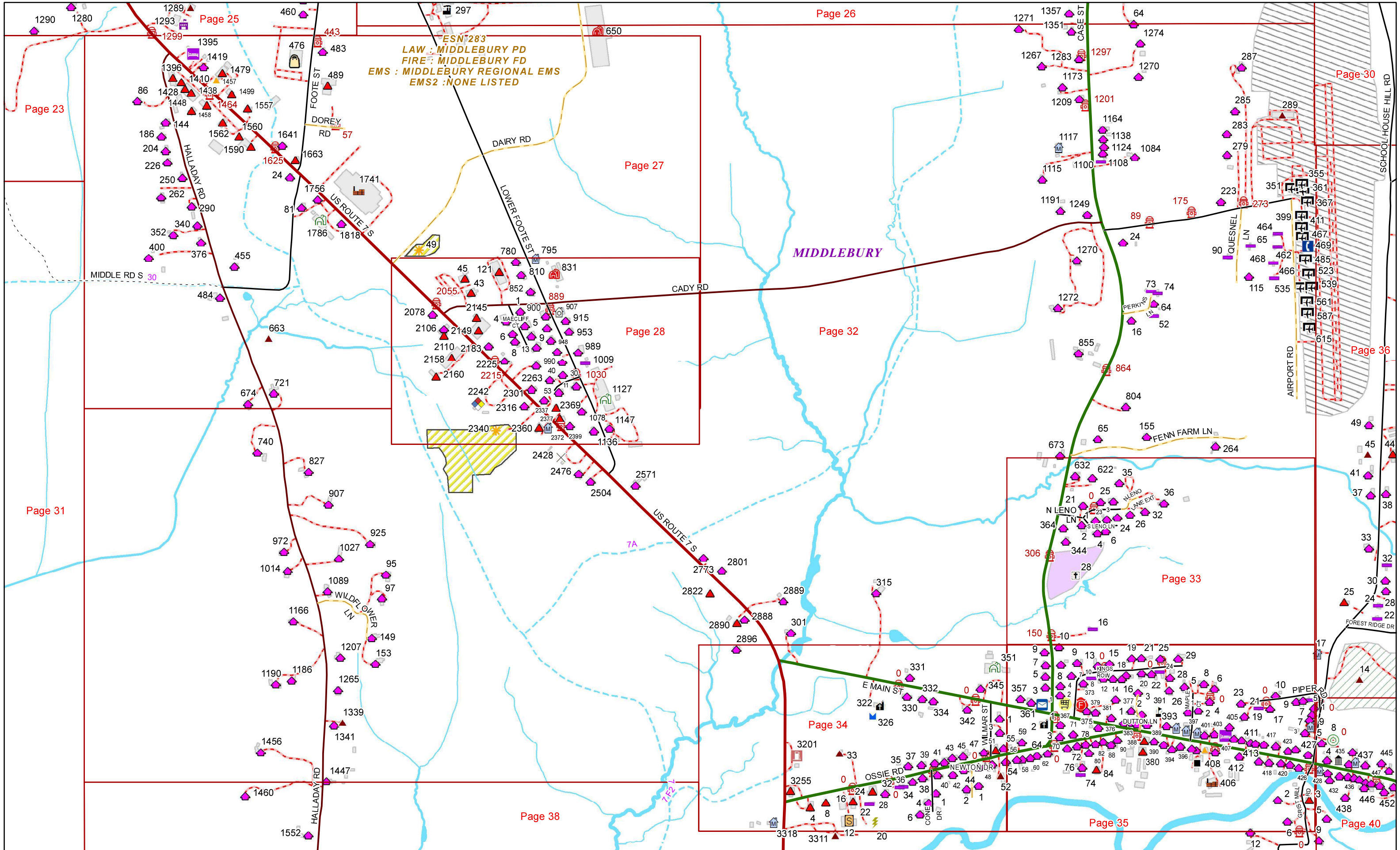
CORNWALL

ESN 155
LAW : NEW HAVEN VSP
FIRE : CORNWALL VFD-FIRST RESPONSE-FIRE
EMS : CORNWALL VFD-FIRST RESPONSE-EMS
EMS2 : NONE LISTED

Page 38

Page 37

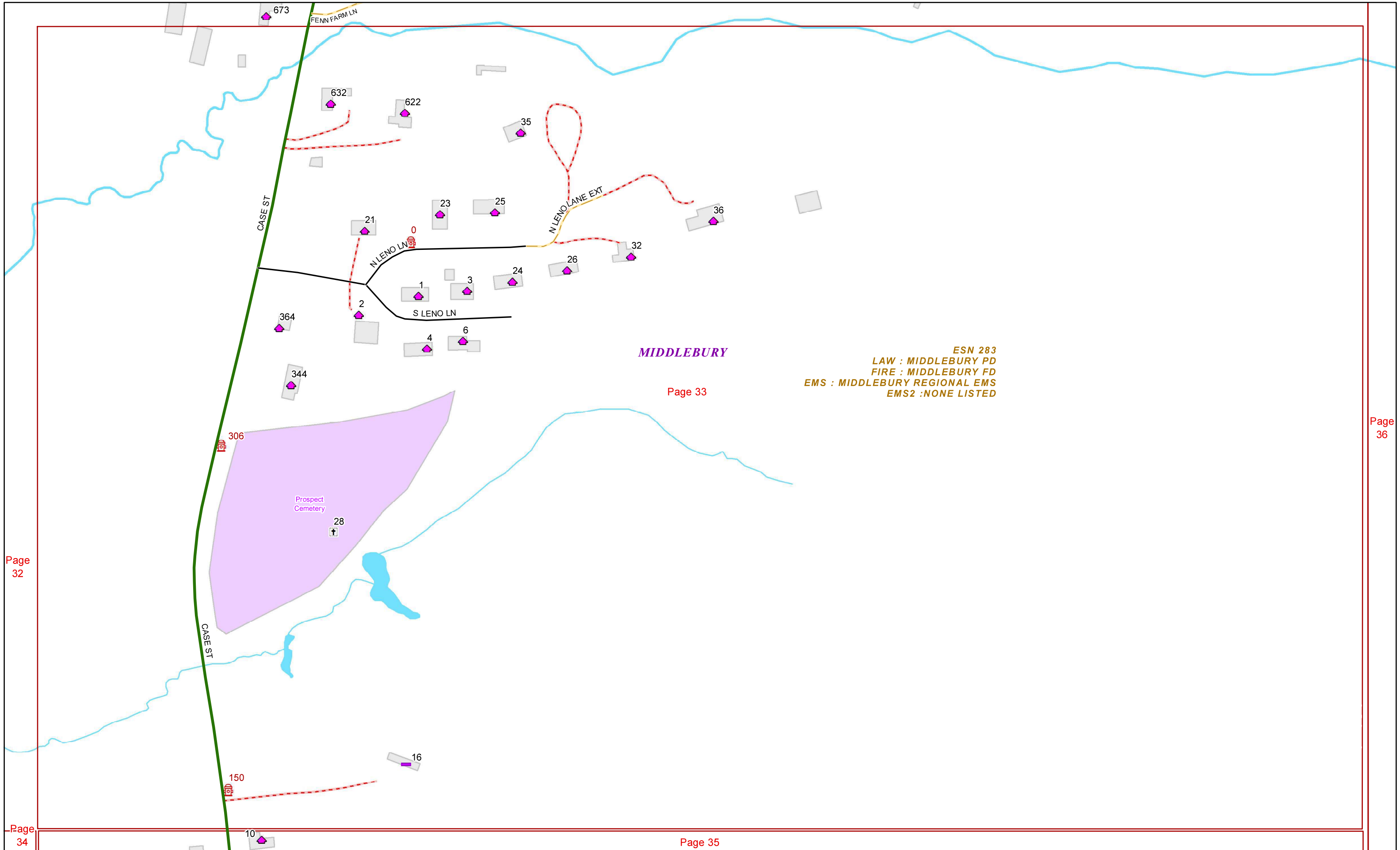




ESN 283
LAW : MIDDLEBURY PD
FIRE : MIDDLEBURY FD
EMS : MIDDLEBURY REGIONAL EMS
EMS2 : NONE LISTED

MIDDLEBURY





ESN 283
LAW : MIDDLEBURY PD
FIRE : MIDDLEBURY FD
EMS : MIDDLEBURY REGIONAL EMS
EMS2 : NONE LISTED

Page 32

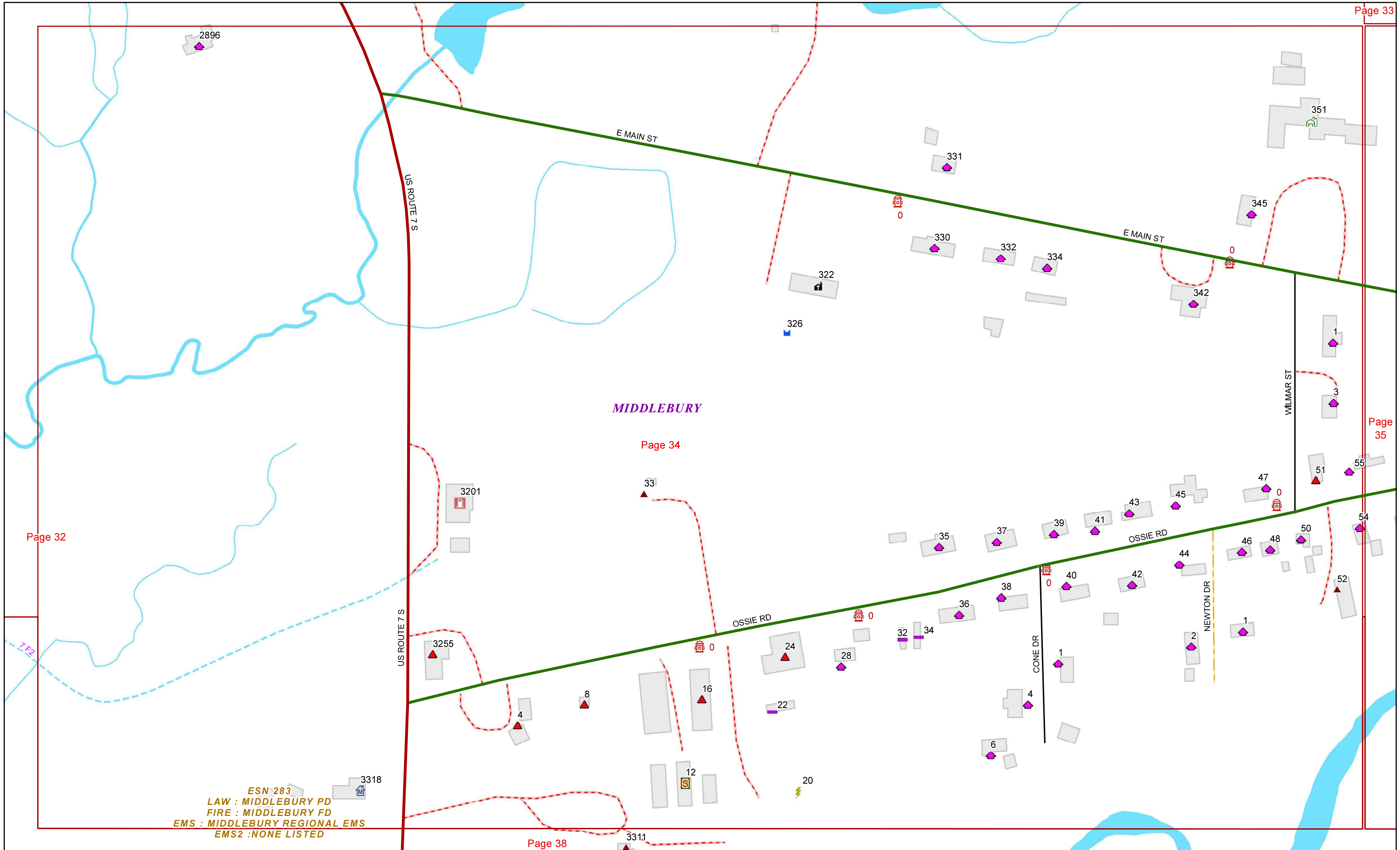
Page 34

Page 33

Page 35

Page 36





MIDDLEBURY

ESN : 283
 LAW : MIDDLEBURY PD
 FIRE : MIDDLEBURY FD
 EMS : MIDDLEBURY REGIONAL EMS
 EMS2 : NONE LISTED

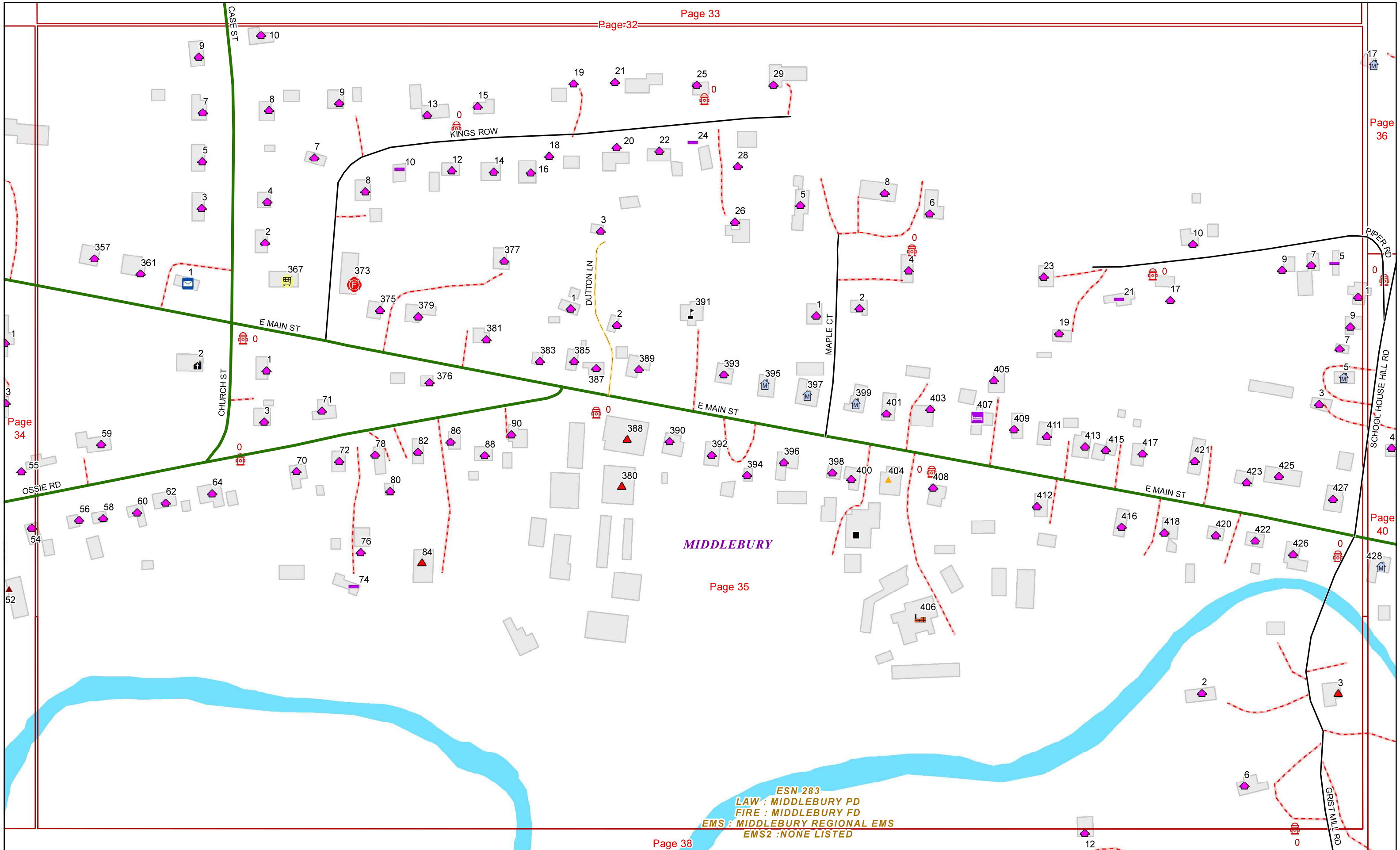
Page 32

Page 34

Page 35

Page 38

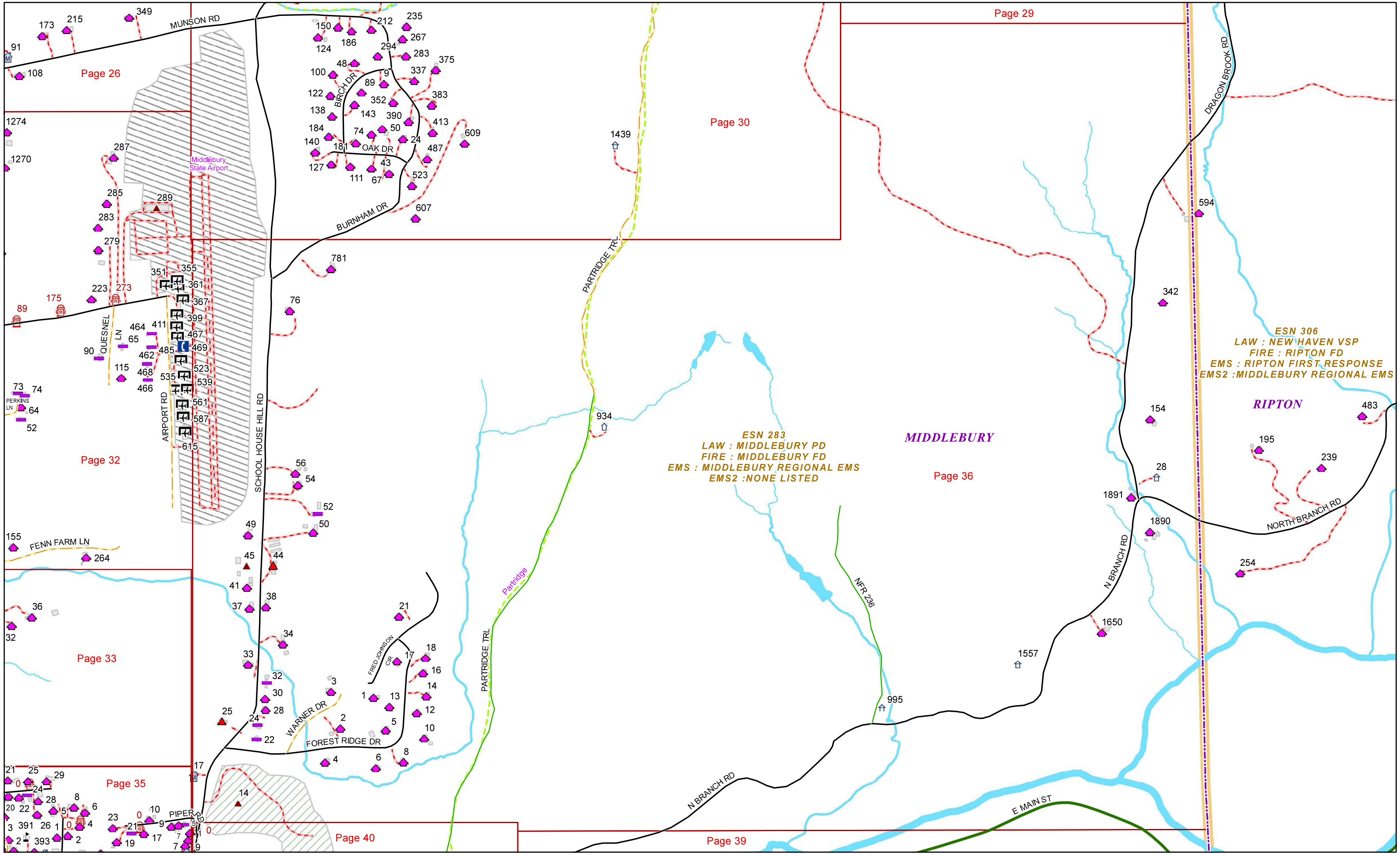




MIDDLEBURY

ESN 283
 LAW : MIDDLEBURY PD
 FIRE : MIDDLEBURY FD
 EMS : MIDDLEBURY REGIONAL EMS
 EMS2 : NONE LISTED





Page 26

Page 32

Page 33

Page 35

Page 40

Page 29

Page 30

Page 36

ESN 283
LAW : MIDDLEBURY PD
FIRE : MIDDLEBURY FD
EMS : MIDDLEBURY REGIONAL EMS
EMS2 : NONE LISTED

ESN 306
LAW : NEW HAVEN VSP
FIRE : RIPTON FD
EMS : RIPTON FIRST RESPONSE
EMS2 : MIDDLEBURY REGIONAL EMS

MIDDLEBURY

RIPTON



MORSE RD

3052
3054
SOUTH ST EXT

Page 31

1495

THREE MILE BRIDGE RD

3223

CORNWALL

MIDDLEBURY

Page 37

ESN 283
LAW : MIDDLEBURY PD
FIRE : MIDDLEBURY FD
EMS : MIDDLEBURY REGIONAL EMS
EMS2 : NONE LISTED

Page 38

357
365

659

943
2240

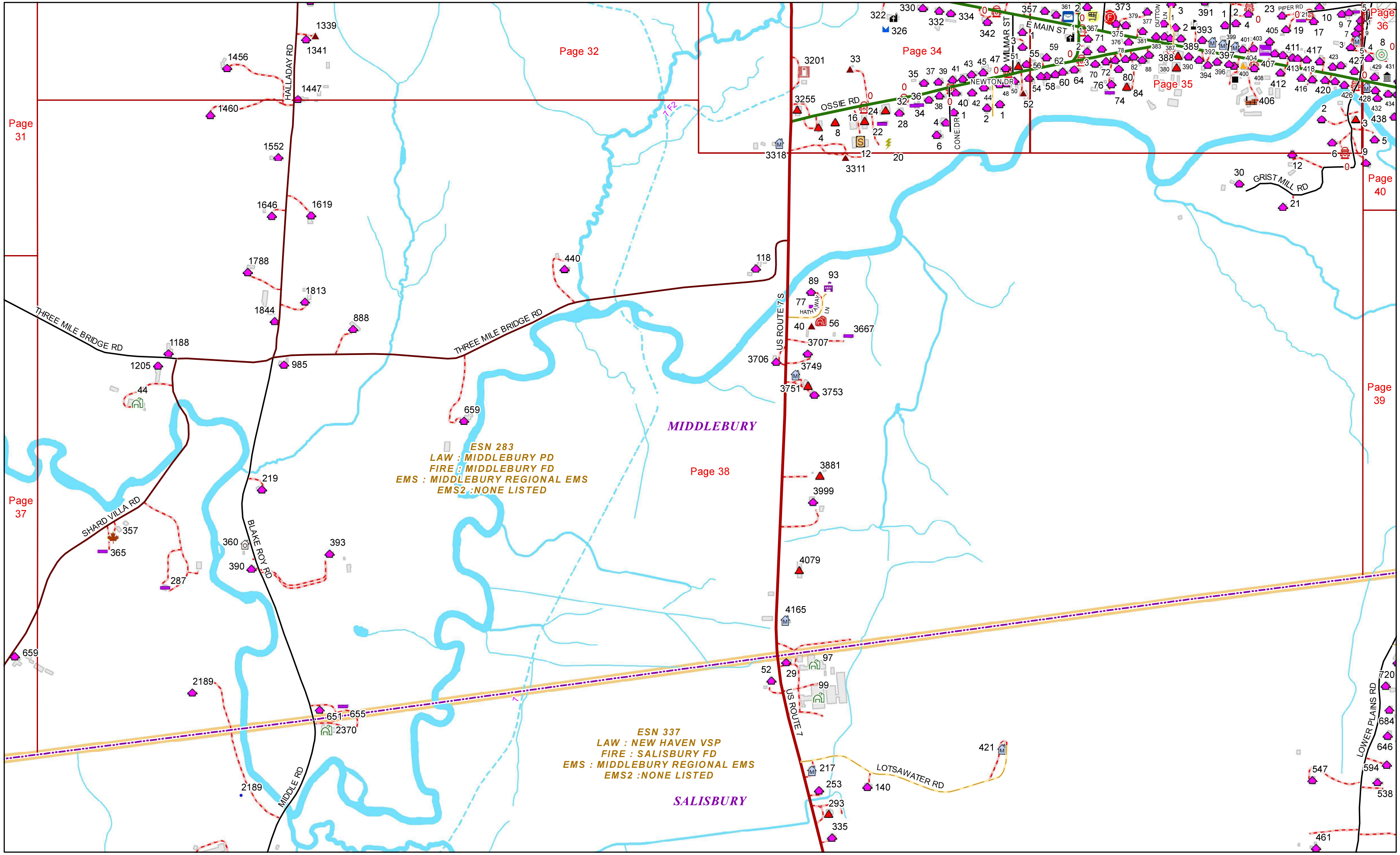
ESN 155
LAW : NEW HAVEN VSP
FIRE : CORNWALL VFD-FIRST RESPONSE-FIRE
EMS : CORNWALL VFD-FIRST RESPONSE-EMS
EMS2 : NONE LISTED

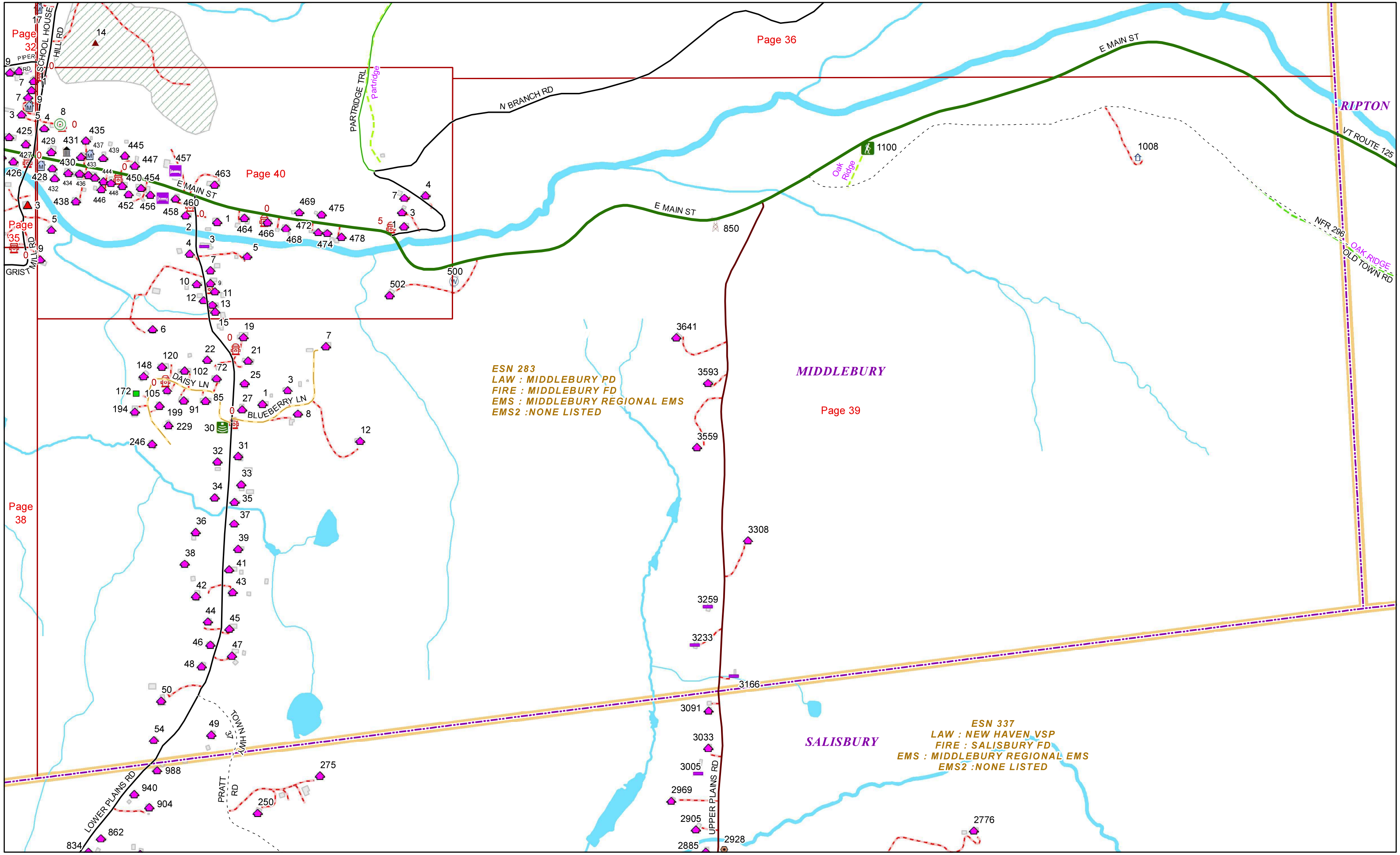
ESN 337
LAW : NEW HAVEN VSP
FIRE : SALISBURY FD
EMS : MIDDLEBURY REGIONAL EMS
EMS2 : NONE LISTED

SALISBURY

2129
SHARD VILLA RD







Page 36

Page 40

Page 38

ESN 283
LAW : MIDDLEBURY PD
FIRE : MIDDLEBURY FD
EMS : MIDDLEBURY REGIONAL EMS
EMS2 : NONE LISTED

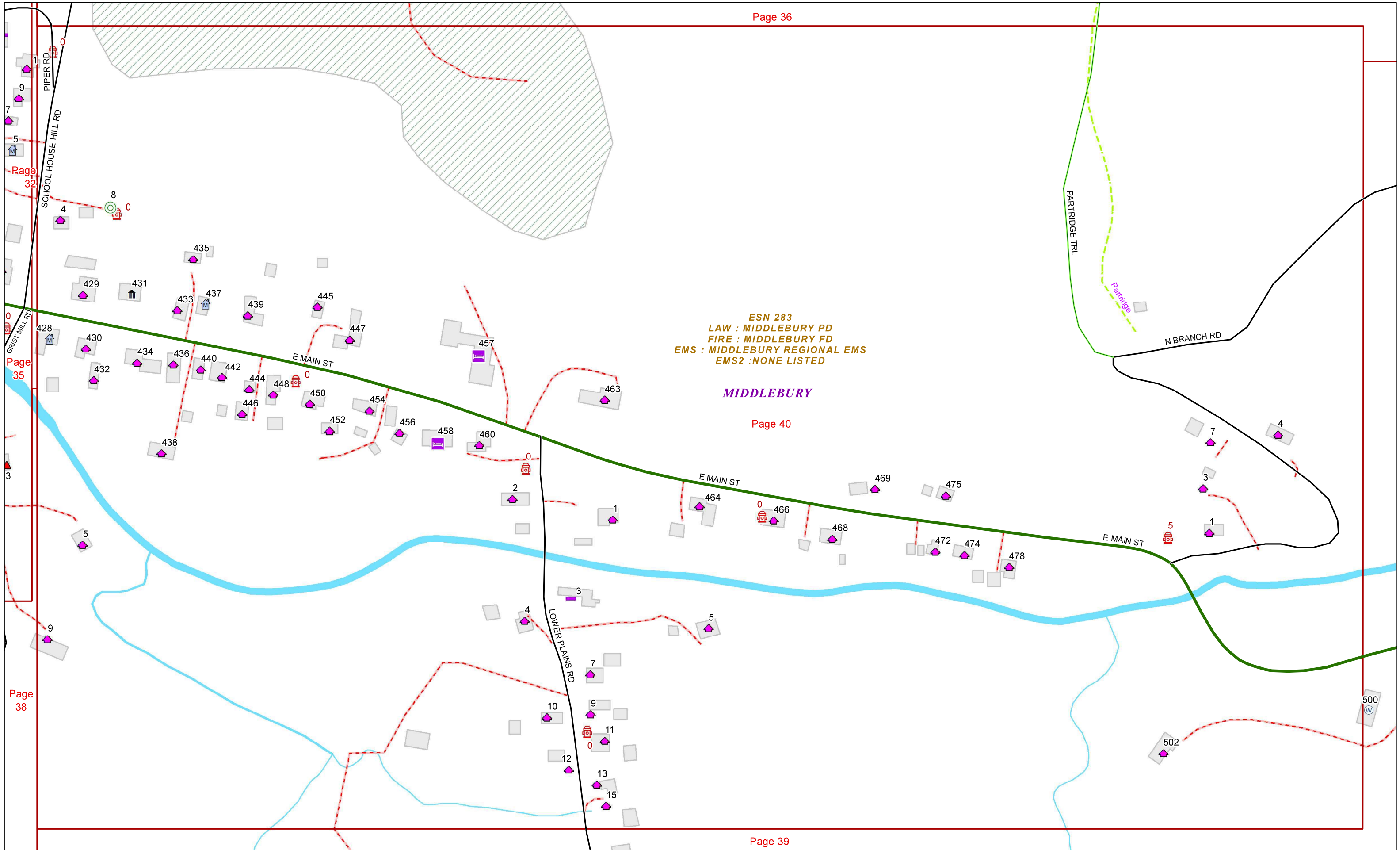
MIDDLEBURY

Page 39

ESN 337
LAW : NEW HAVEN VSP
FIRE : SALISBURY FD
EMS : MIDDLEBURY REGIONAL EMS
EMS2 : NONE LISTED

SALISBURY





ESN 283
 LAW : MIDDLEBURY PD
 FIRE : MIDDLEBURY FD
 EMS : MIDDLEBURY REGIONAL EMS
 EMS2 : NONE LISTED

MIDDLEBURY

