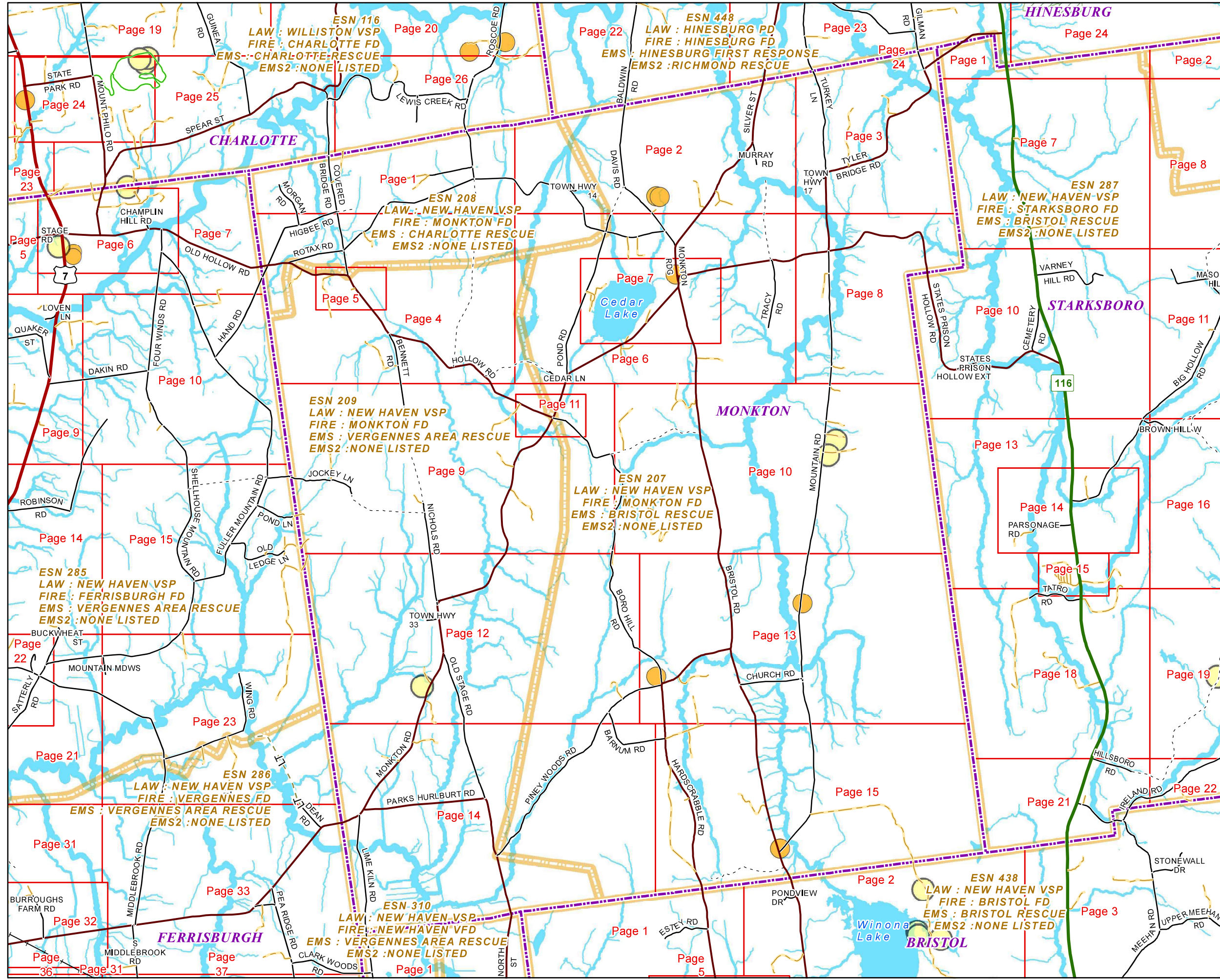


VERMONT E9-1-1 MapBook

Monkton



E9-1-1 MapBook with GIS Data

Use constraints: The 9-1-1 related data layers (Esites, Landmarks, Roads, Driveways, Footprints, Atlas Sheets, ESZ, etc.) were developed and designed for Enhanced 9-1-1 purposes only. The user should understand that the nature of the Enhanced 9-1-1 data layers means they are never complete. **Each municipal government is responsible for maintenance of the E9-1-1 database.** Other data (non-E9-1-1 related) used in the Vermont E9-1-1 MapBook is acquired from the Vermont Center for Geographic Information (VCGI) (vcgi.vermont.gov) and local Regional Planning Commissions.

Disclaimer:

This Vermont E9-1-1 MapBook and GIS data is for general reference only. Data layers that appear on the map may or may not be accurate, current or otherwise reliable. The E9-1-1 Board and the State of Vermont make no representations of any kind, including but not limited to the warranties of merchantability or fitness for a particular use, not are any such warranties to be implied with respect to the GIS data and MapBook.

For Questions/Updates:




















Contact VT Enhanced 9-1-1 Board:
 Phone: 802-828-4911
 Email: e911.info@vermont.gov
 Website: e911.vermont.gov

5/25/2023







Legend

Roads

-  Interstate Highway
-  US Highway
-  State Highway
-  Town Highway Class 1
-  Town Highway Class 2
-  Town Highway Class 3
-  Town Highway Class 4
-  Private
-  Driveway
-  Discontinued Road
-  Legal Trail
-  Ferry
-  Military - no public access
-  National Forest Highway
-  State Forest Highway
-  Proposed
-  Rivers
-  Driveways
-  Railroad

Hydrants

-  Drafting Site
-  Dry Hydrant
-  Municipal Hydrant
-  Pressurized Hydrant

Townline





Emergency Service Zones



FootPrints

-  Airport
-  Solar Field
-  Alpine Trail Easiest
-  Alpine Trail Intermediate
-  Alpine Trail Advanced
-  Alpine Trail Expert
-  Alpine Glade Marked
-  Alpine Glade Not Marked
-  Building
-  Farm
-  Golf Course
-  Quarry
-  Park
-  Shopping Center
-  Stadium/Arena
-  Other



























Addressing Error





























-  Orange - Duplicated Addressed Building
-  Yellow - Unnumbered Building





























Legend





























ESITES




























SITETYPE

-  **COMMERCIAL
-  **CULTURAL
-  **EDUCATIONAL
-  **GOVERNMENT
-  **INDUSTRIAL
-  **OTHER COMMERCIAL
-  **PUBLIC GATHERING
-  **UTILITY
-  ABANDONED
-  ACCESS POINT
-  ACCESSORY BARN
-  ACCESSORY BUILDING
-  AIR SUPPORT / MAINTENANCE FACILITY
-  AIR TRAFFIC CONTROL CENTER / COMMAND CENTER
-  AIRPORT TERMINAL
-  AMBULANCE SERVICE
-  AUDITORIUM / CONCERT HALL / THEATER / OPERA HOUSE
-  BANK
-  BOAT RAMP / DOCK
-  BORDER CROSSING
-  BORDER PATROL
-  BREWERY
-  BUS STATION / DISPATCH FACILITY
-  CAMP
-  CAMPGROUND
-  CEMETERY

-  CITY / TOWN HALL
-  COAST GUARD
-  COLLEGE / UNIVERSITY
-  COMMERCIAL CONSTRUCTION SERVICE
-  COMMERCIAL FARM
-  COMMERCIAL GARAGE
-  COMMERCIAL W/RESIDENCE
-  COMMUNICATION BOX
-  COMMUNICATION TOWER
-  COMMUNITY / RECREATION FACILITY
-  CONDOMINIUM
-  COURT HOUSE
-  CUSTOMS SERVICE
-  DAY CARE FACILITY
-  DEVELOPMENT SITE
-  EBS TOWER
-  EMERGENCY PHONE / CALLBOX
-  FAIR / EXHIBITION/ RODEO GROUNDS
-  FERRY TERMINAL / DISPATCH FACILITY
-  FIRE STATION
-  FISH FARM / HATCHERY
-  FITNESS FACILITY
-  FOOD DISTRIBUTION CENTER
-  GAS STATION
-  GATED W/BUILDING
-  GATED W/O BUILDING
-  GOLF COURSE
-  GRAVEL PIT / QUARRY / MINE

-  GREENHOUSE / NURSERY
-  GROCERY STORE
-  HARBOR / MARINA
-  HAZARDOUS MATERIALS FACILITY
-  HAZARDOUS STORAGE FACILITY
-  HEALTH CLINIC
-  HELIPAD / HELIPORT / HELISPOT
-  HISTORIC SITE / POINT OF INTEREST
-  HOSPITAL / MEDICAL CENTER
-  HOUSE OF WORSHIP
-  HYDROELECTRIC FACILITY
-  ICE ARENA
-  INSTITUTIONAL RESIDENCE / DORM / BARRACKS
-  LANDFILL
-  LAW ENFORCEMENT
-  LIBRARY
-  LODGING B&B / HOTEL / MOTEL / INN
-  LOOKOUT TOWER
-  LUMBER MILL / SAW MILL
-  MANUFACTURING FACILITY
-  MOBILE HOME
-  MORGUE
-  MULTI-FAMILY DWELLING
-  MUSEUM
-  NATIONAL GUARD /
-  NUCLEAR FACILITY
-  NURSING HOME / LONG TERM CARE
-  OFFICE BUILDING

-  OIL / GAS FACILITY
-  OTHER
-  OTHER RESIDENTIAL
-  OUTPATIENT CLINIC
-  PARK AND RIDE / COMMUTER
-  PHARMACY
-  PICNIC AREA
-  POST OFFICE
-  PRISON / CORRECTIONAL FACILITY
-  PRIVATE AND EXPRESS SHIPPING FACILITY
-  PSAP
-  PUBLIC BEACH
-  PUBLIC TELEPHONE
-  PUBLIC WATER SUPPLY INTAKE
-  PUBLIC WATER SUPPLY WELL
-  PUMP STATION
-  RACE TRACK / DRAGSTRIP
-  RAILROAD STATION
-  RESIDENTIAL FARM
-  REST STOP / ROADSIDE PARK
-  RESTAURANT
-  RETAIL FACILITY
-  RV HOOKUP
-  SCHOOL K / 12
-  SEASONAL HOME
-  SHOOTING RANGE
-  SINGLE FAMILY DWELLING
-  SKI AREA / ALPINE

-  SOLAR FACILITY
-  SPORTS ARENA /
-  STATE CAPITOL
-  STATE GARAGE
-  STATE GOVERNMENT FACILITY
-  STATE PARK
-  STORAGE UNITS
-  SUBSTATION
-  SUGARHOUSE
-  TEMPORARY STRUCTURE
-  TOWN GARAGE
-  TOWN OFFICE
-  TRAILHEAD
-  TRANSFER STATION
-  UNKNOWN
-  US FOREST FACILITY
-  US GOVERNMENT FACILITY
-  UTILITY POLE W/PHONE
-  VETERINARY HOSPITAL / CLINIC
-  VISITOR / INFORMATION CENTER
-  WAREHOUSE
-  WASTE / BIOMASS FACILITY
-  WASTEWATER TREATMENT PLANT
-  WATER TANK
-  WATER TOWER
-  WIND FACILITY / WIND TOWER
-  YOUTH CAMP

MONKTON Road Name Index

ROAD NAME	PAGE(S)
ABCD LN	6
ACCESS RD	7
BARNUM RD	12
BEAR POND RD	15
BEAVER LN	7
BEECH RDG	9
BENNETT RD	4,9
BIRCH LN	15
BORO HILL RD	9
BREEZY HILL ACRES	4
BRISTOL POND RD	2
BRISTOL RD	2,6,10,13,15
BULLFROG RUN	26
CARDINAL LN	1
CATTAIL LN	3
CEDAR LN	6
CEMETERY RD	1
CHARLOTTE WAY	13
CHURCH RD	13
COACH RD	14
COON CLUB RD	12
COVERED BRIDGE RD	1,4
DART HL	1
DAVIS RD	2,6,22

ROAD NAME	PAGE(S)
DEER RUN RD	14
DOE MEADOW RD	10
DOUGLAS RD	4
EAST VIEW RD	15
FARLEY LN	6
FERN GLADE	6
GILMAN RD	3
HAND RD	4
HARDSCRABBLE RD	13,15
HIDDEN ACRES DR	10
HIGBEE RD	1,4
HILLTOP LN	8
HOGSBACK DR	10
HOLLOW RD	8,5,11
JOCKEY LN	9
JUNIPER LN	9
LAKEVIEW DR	6
LEDGE LN	9
LIME KILN RD	14
LOOKOUT LN	6
MAPLE LN	9
MEADER RD	9,10
MEADOW LN	2
MONARCH LN	2

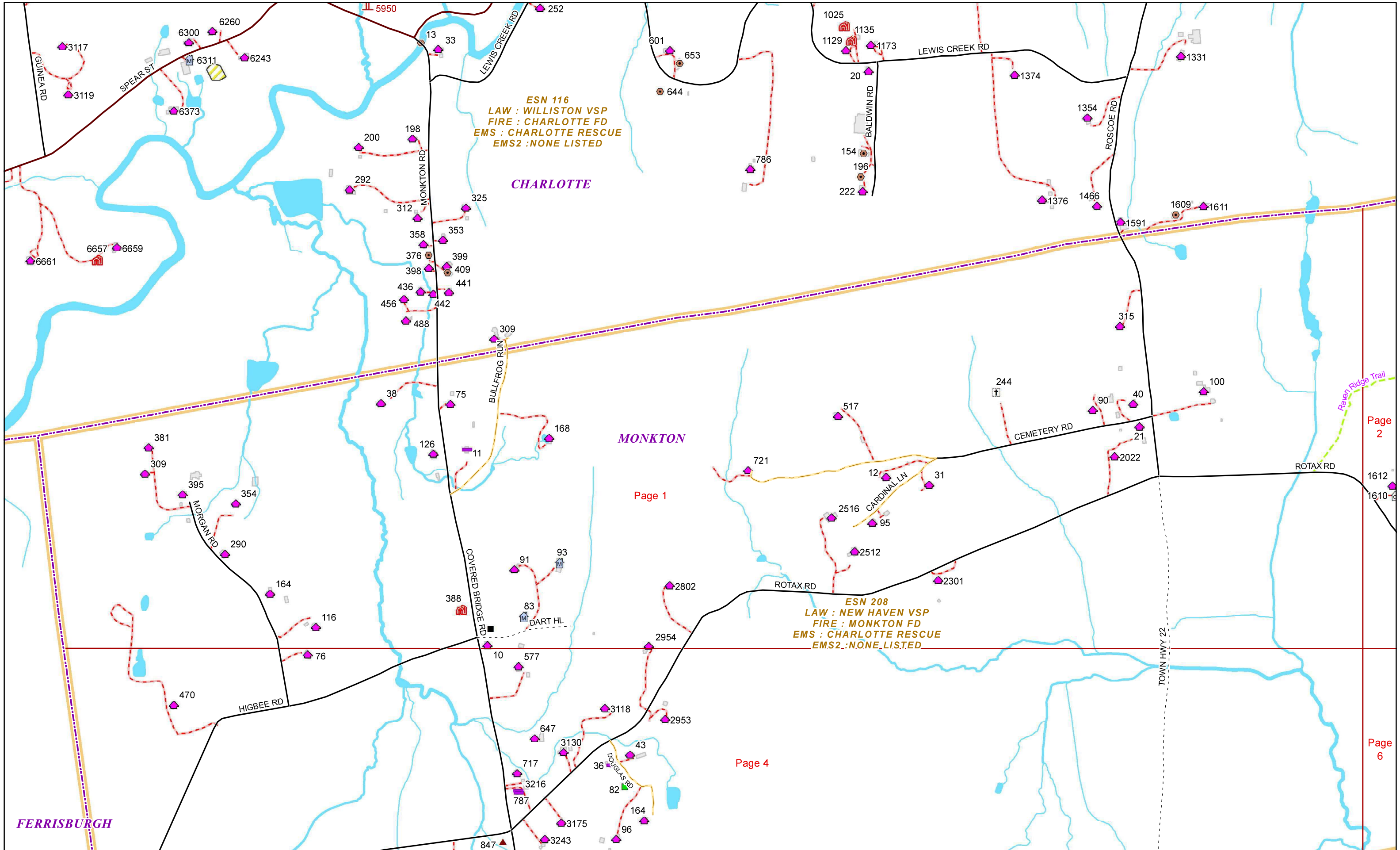
ROAD NAME	PAGE(S)
MONKTON RD	6,7,9,12,14,33
MONKTON RDG	6,7
MORGAN RD	1
MOUNTAIN RD	8,10,13,15
MURRAY RD	2
N CAMP RD	7
NICHOLS RD	9,12
NUTHATCH LN	15
OLD AIRPORT RD	15
OLD STAGE RD	12
OWL MOUNTAIN RD	9
PARKER LN	12
PARKS HURLBURT RD	1,14
PERRON DR	10
PINEY WOODS RD	12,13
POND LN	9
POND RD	6,7
POST RD	9
PUTTY BED PL	15
ROSCOE RD	1
ROTAX RD	1,2,4,6
S CAMP RD	7
SAUNDERS RD	10
SILVER ST	2,23

MONKTON Road Name Index

ROAD NAME	PAGE(S)
SOUTH SHR	7
SPLIT ROCK RD	9
STATES PRISON HOLLOW RD	6,7,8
STILLSON LN	4
STONE HILL LN	4
STONE MEADOW LN	6
SUGARHOUSE RD	13
TIMBER LN	12
TOWN HWY 14	2
TOWN HWY 15	2
TOWN HWY 17	3

ROAD NAME	PAGE(S)
TOWN HWY 22	1
TOWN HWY 23	6
TOWN HWY 24	10
TOWN HWY 26	9
TOWN HWY 32	7
TOWN HWY 33	12
TOWN HWY 35	13
TOWN HWY 36	15
TOWN HWY 38	2
TRACY RD	6
TUMBLING RAVEN RD	10

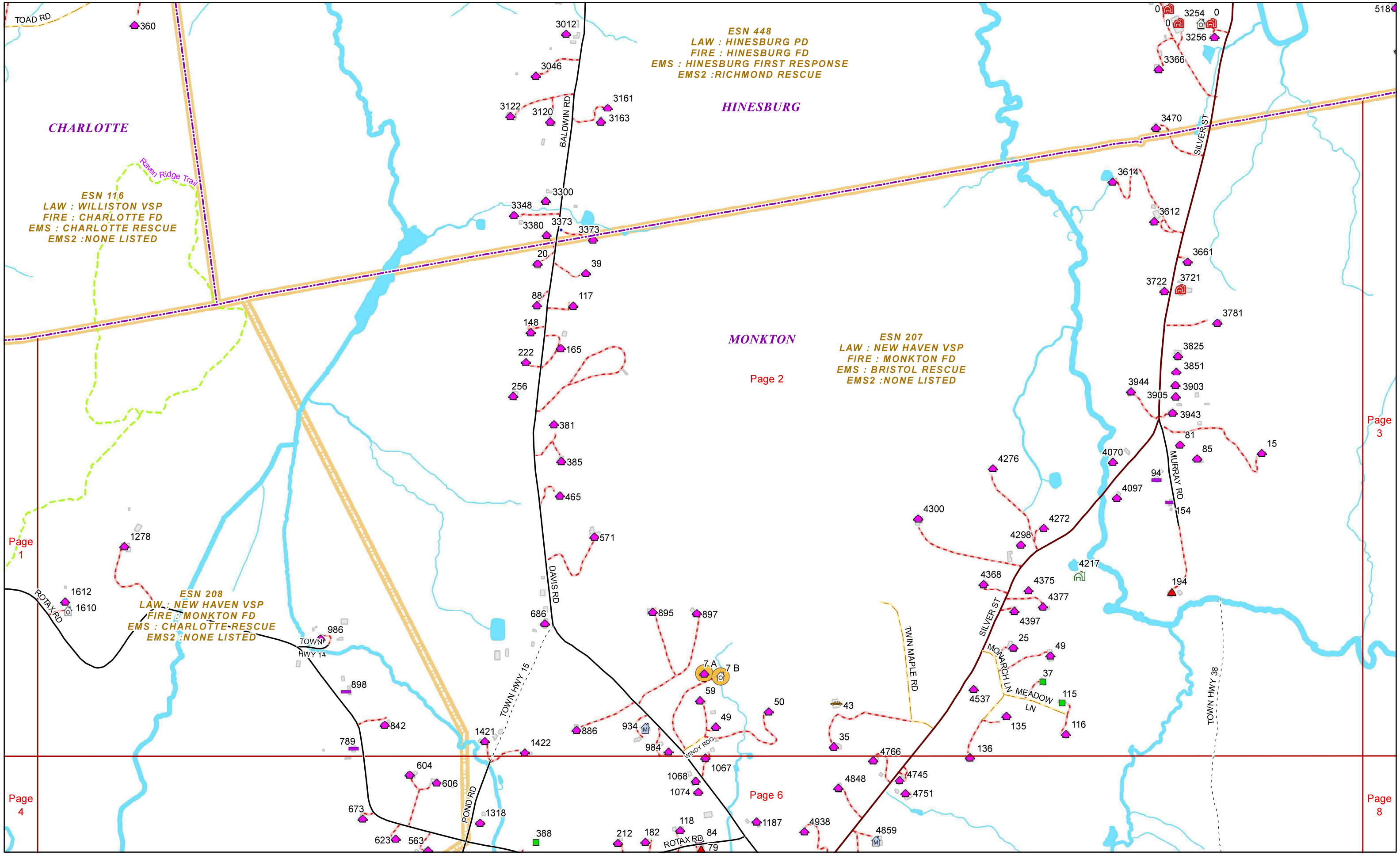
ROAD NAME	PAGE(S)
TURKEY LN	3
TWIN MAPLE RD	2
TWIN RIDGE RD	3
TYLER BRIDGE RD	3
VALLEY VIEW DR	8
VAUGHN CT	5
WEISENBACH RD	4
WENDLAND RD	10
WHITE LN	10
WHITE RIDGE RD	4
WINDY RDG	2



ESN 116
LAW : WILLISTON VSP
FIRE : CHARLOTTE FD
EMS : CHARLOTTE RESCUE
EMS2 : NONE LISTED

ESN 208
LAW : NEW HAVEN VSP
FIRE : MONKTON FD
EMS : CHARLOTTE RESCUE
EMS2 : NONE LISTED





ESN 448
LAW : HINESBURG PD
FIRE : HINESBURG FD
EMS : HINESBURG FIRST RESPONSE
EMS2 : RICHMOND RESCUE

CHARLOTTE

ESN 116
LAW : WILLISTON VSP
FIRE : CHARLOTTE FD
EMS : CHARLOTTE RESCUE
EMS2 : NONE LISTED

HINESBURG

MONKTON

ESN 207
LAW : NEW HAVEN VSP
FIRE : MONKTON FD
EMS : BRISTOL RESCUE
EMS2 : NONE LISTED

ESN 208
LAW : NEW HAVEN VSP
FIRE : MONKTON FD
EMS : CHARLOTTE-RESCUE
EMS2 : NONE LISTED



Page 1

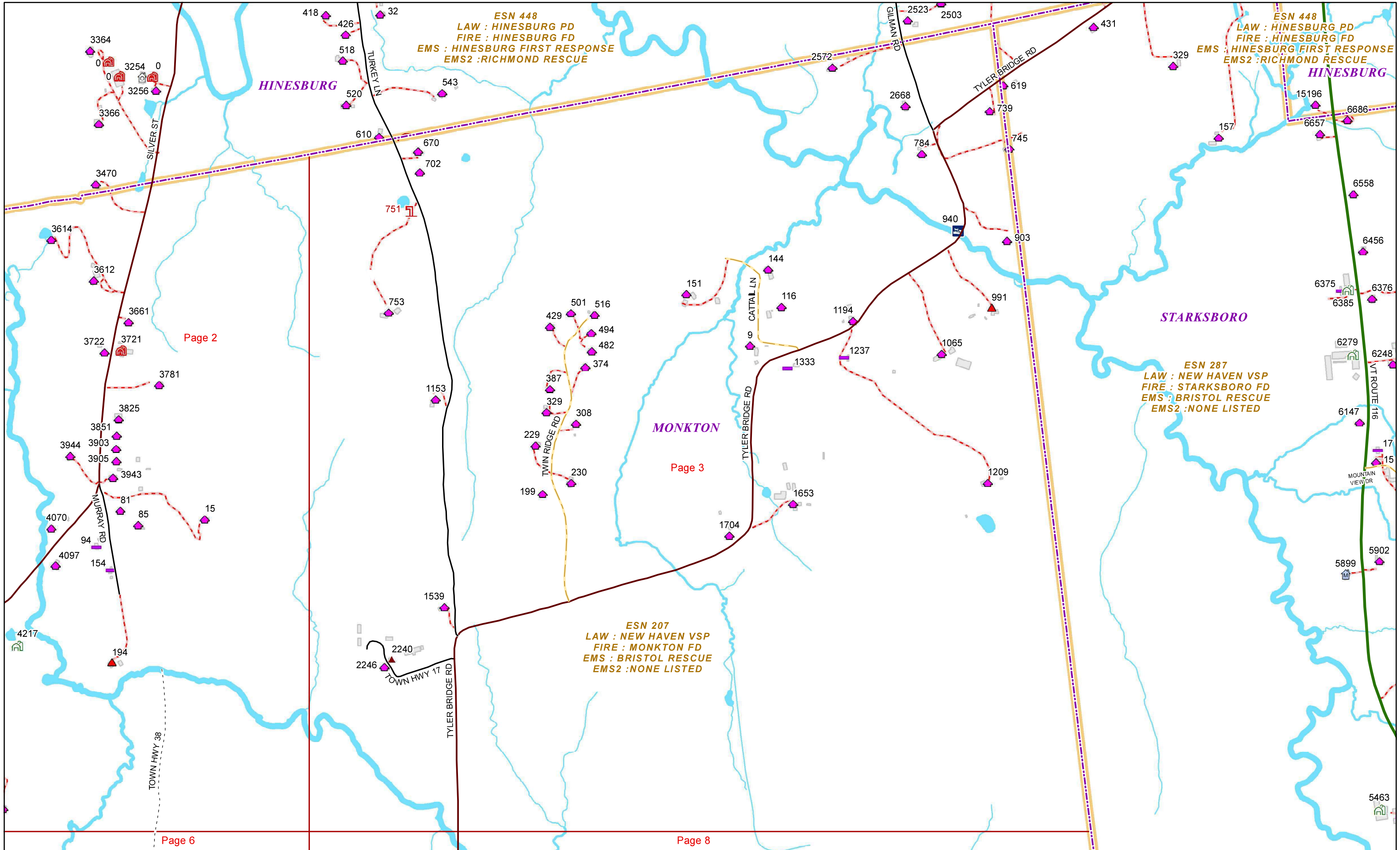
Page 4

Page 6

Page 3

Page 8

Page 2



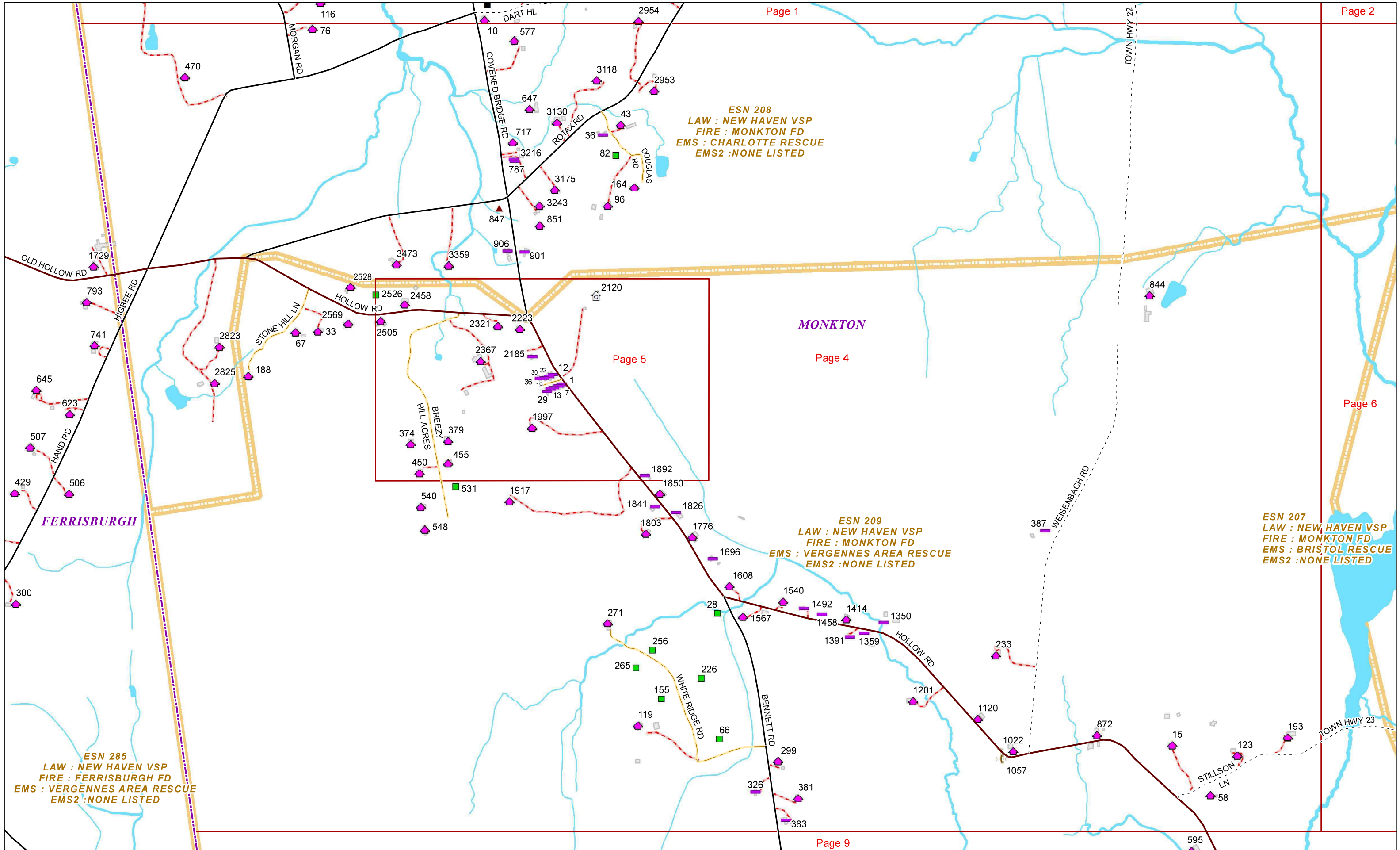
ESN 208
LAW : NEW HAVEN VSP
FIRE : MONKTON FD
EMS : CHARLOTTE RESCUE
EMS2 : NONE LISTED

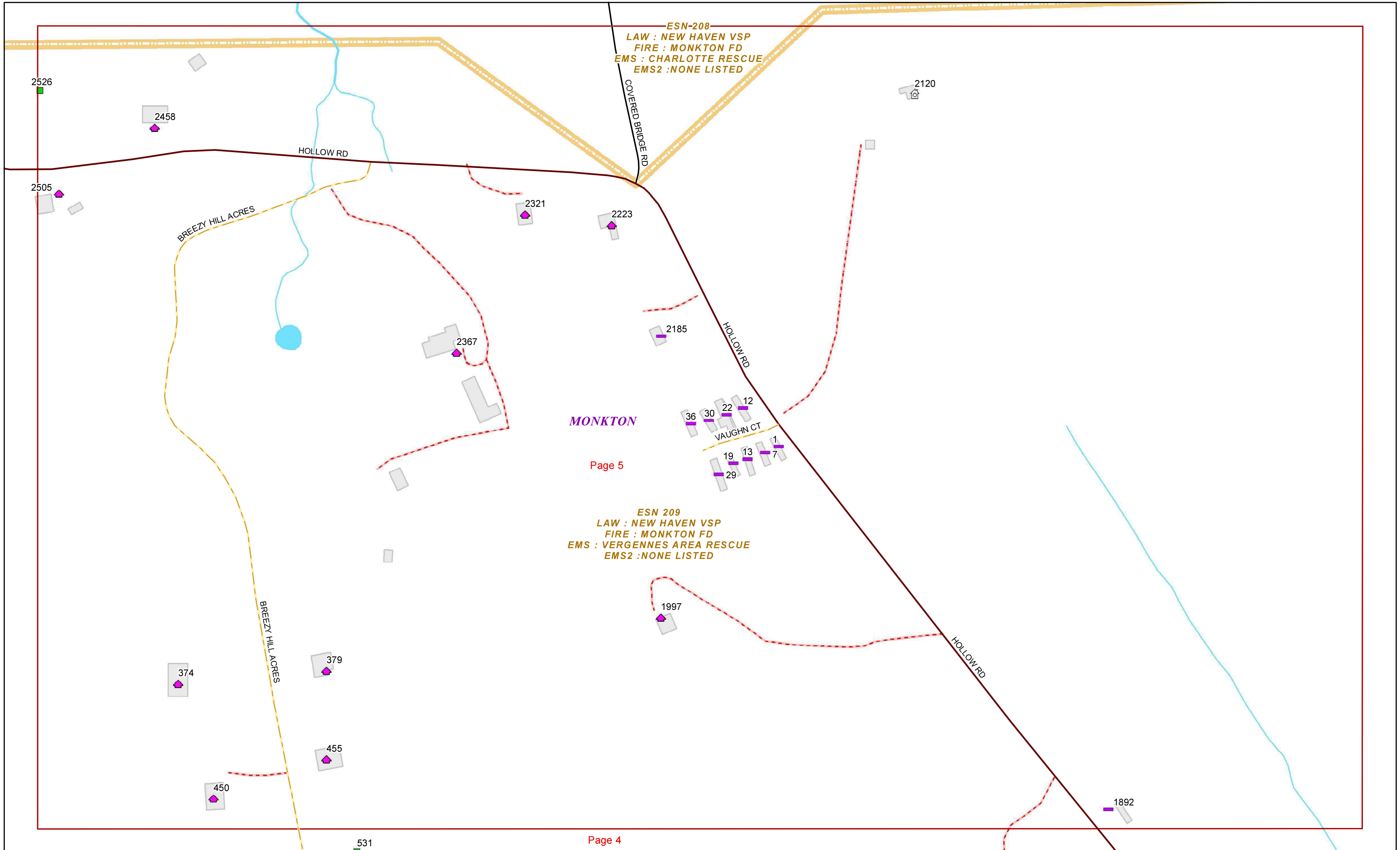
MONKTON

ESN 209
LAW : NEW HAVEN VSP
FIRE : MONKTON FD
EMS : VERGENNES AREA RESCUE
EMS2 : NONE LISTED

ESN 207
LAW : NEW HAVEN VSP
FIRE : MONKTON FD
EMS : BRISTOL RESCUE
EMS2 : NONE LISTED

ESN 285
LAW : NEW HAVEN VSP
FIRE : FERRISBURGH FD
EMS : VERGENNES AREA RESCUE
EMS2 : NONE LISTED





ESN-208
LAW : NEW HAVEN VSP
FIRE : MONKTON FD
EMS : CHARLOTTE RESCUE
EMS2 : NONE LISTED

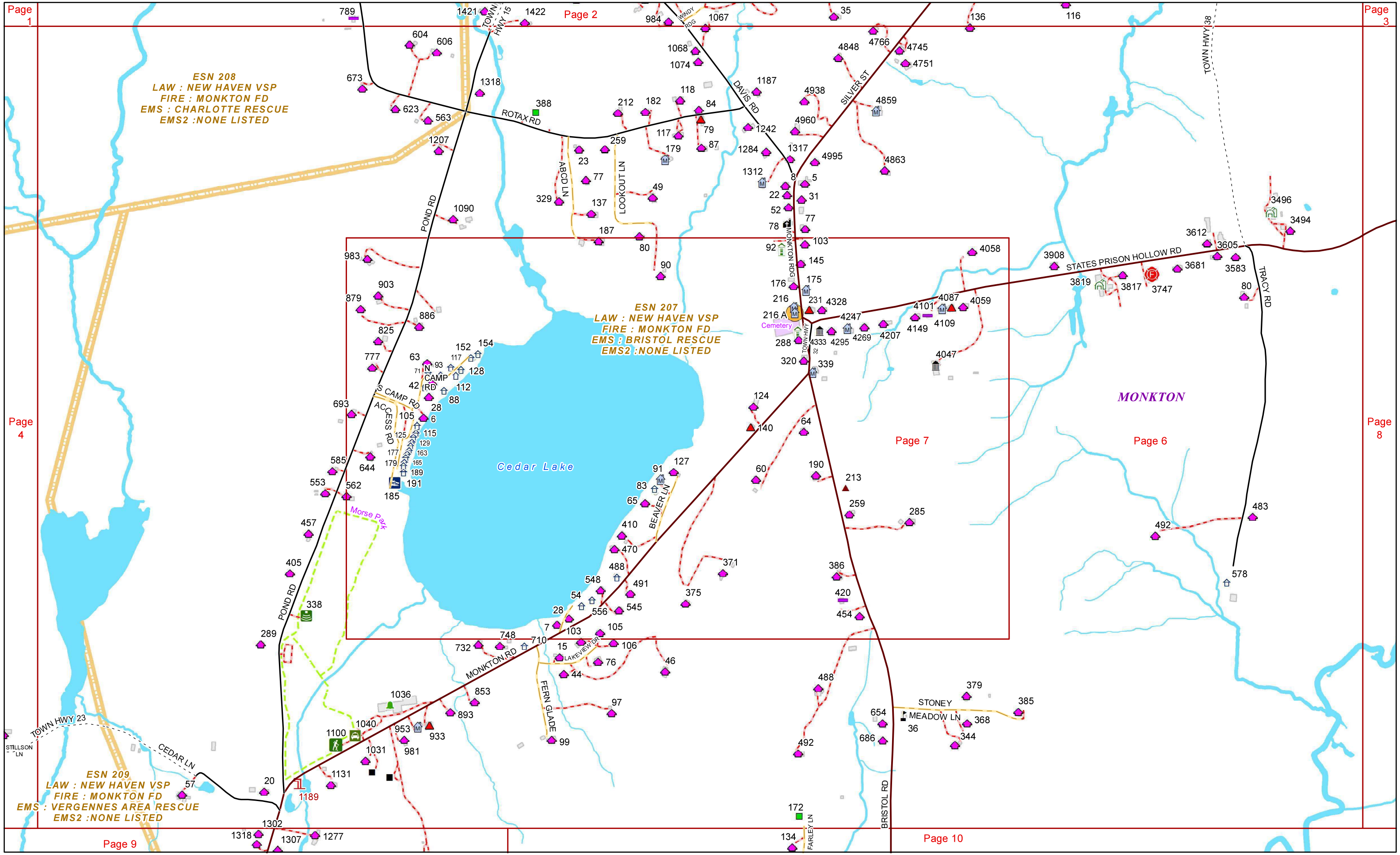
MONKTON

Page 5

ESN 209
LAW : NEW HAVEN VSP
FIRE : MONKTON FD
EMS : VERGENNES AREA RESCUE
EMS2 : NONE LISTED

Page 4





ESN 208
LAW : NEW HAVEN VSP
FIRE : MONKTON FD
EMS : CHARLOTTE RESCUE
EMS2 : NONE LISTED

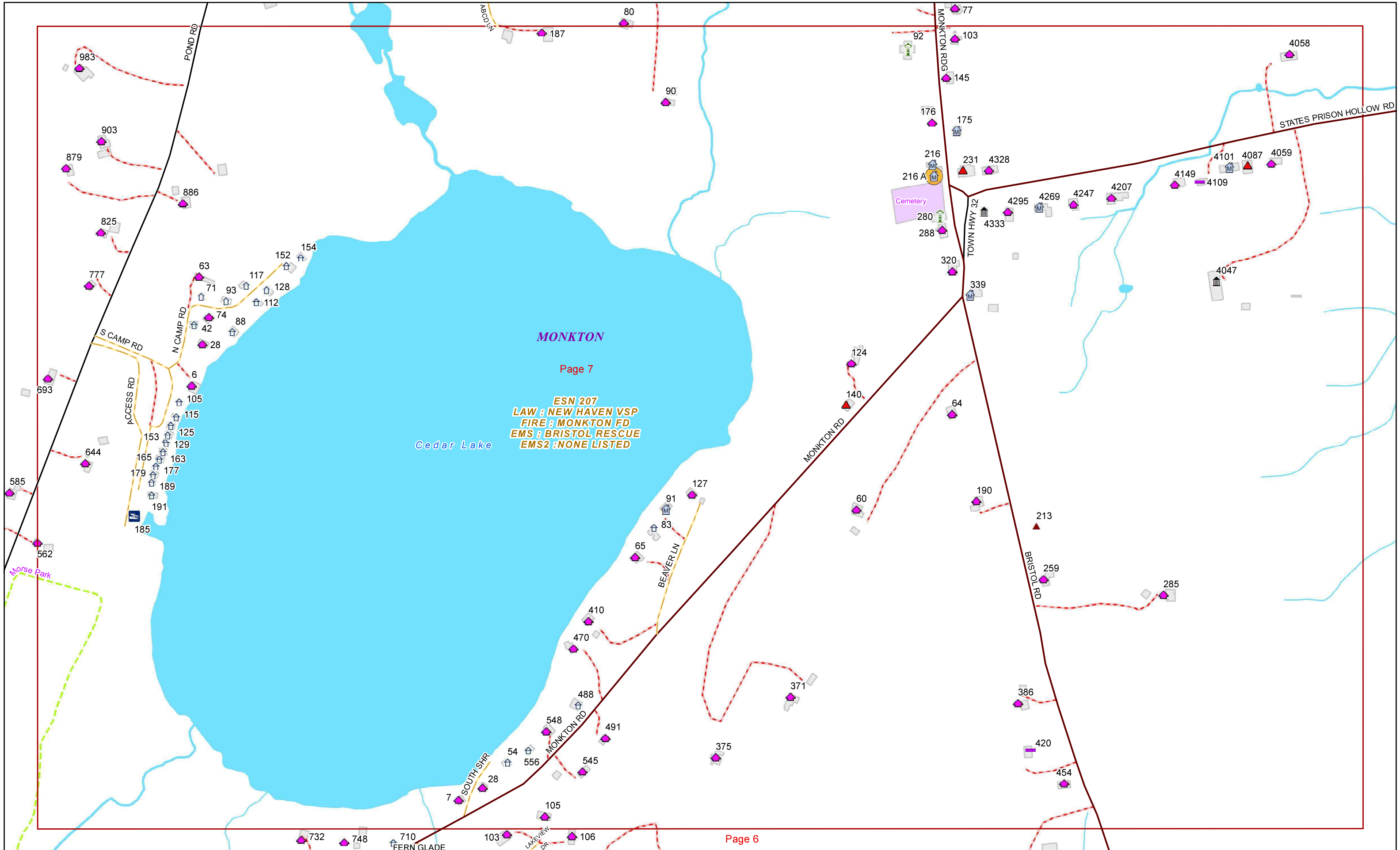
ESN 207
LAW : NEW HAVEN VSP
FIRE : MONKTON FD
EMS : BRISTOL RESCUE
EMS2 : NONE LISTED

ESN 209
LAW : NEW HAVEN VSP
FIRE : MONKTON FD
EMS : VERGENNES AREA RESCUE
EMS2 : NONE LISTED

Cedar Lake

MONKTON





MONKTON

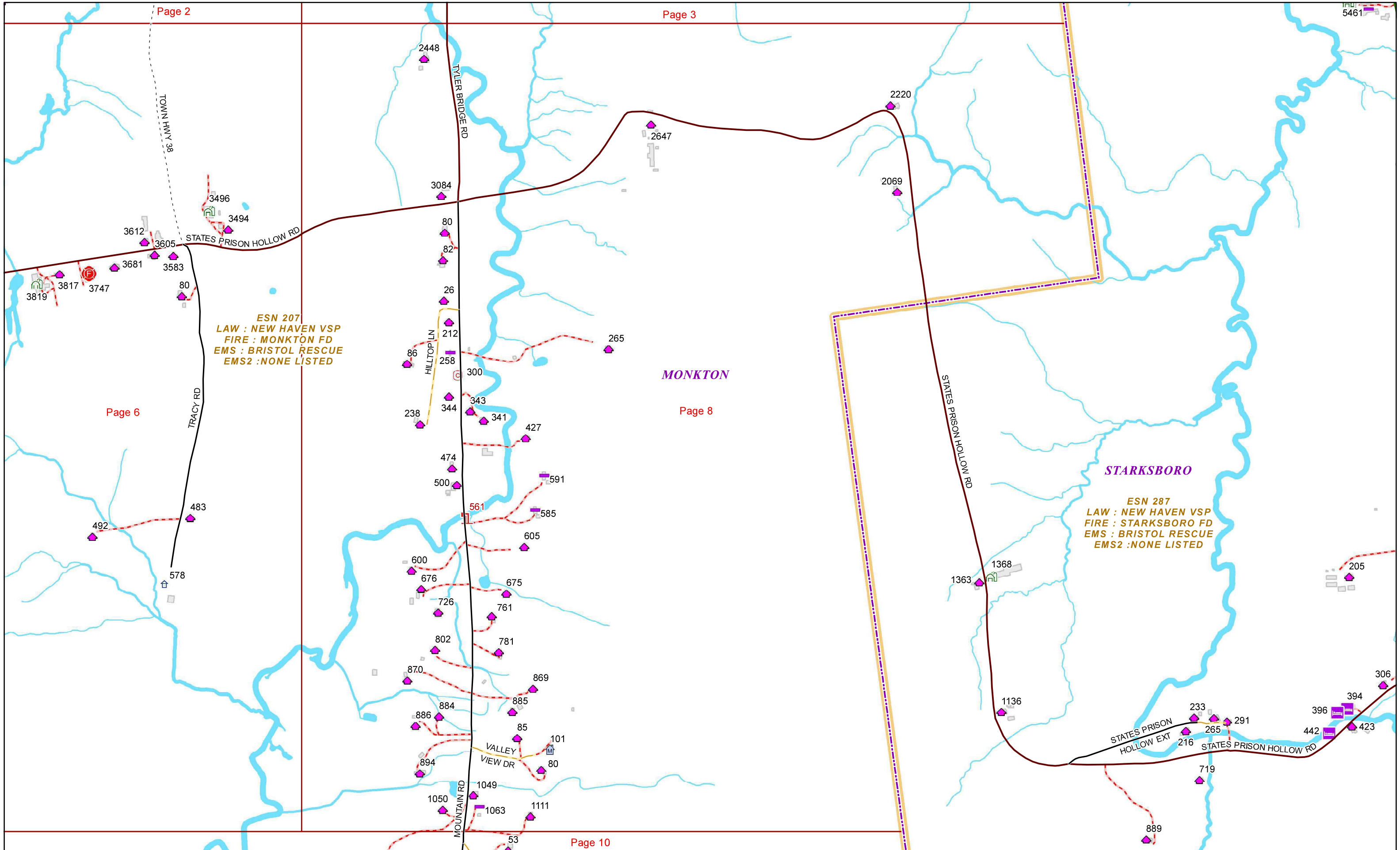
Page 7

ESN 207
LAW : NEW HAVEN VSP
FIRE : MONKTON FD
EMS : BRISTOL RESCUE
EMS2 : NONE LISTED

Cedar Lake

Page 6





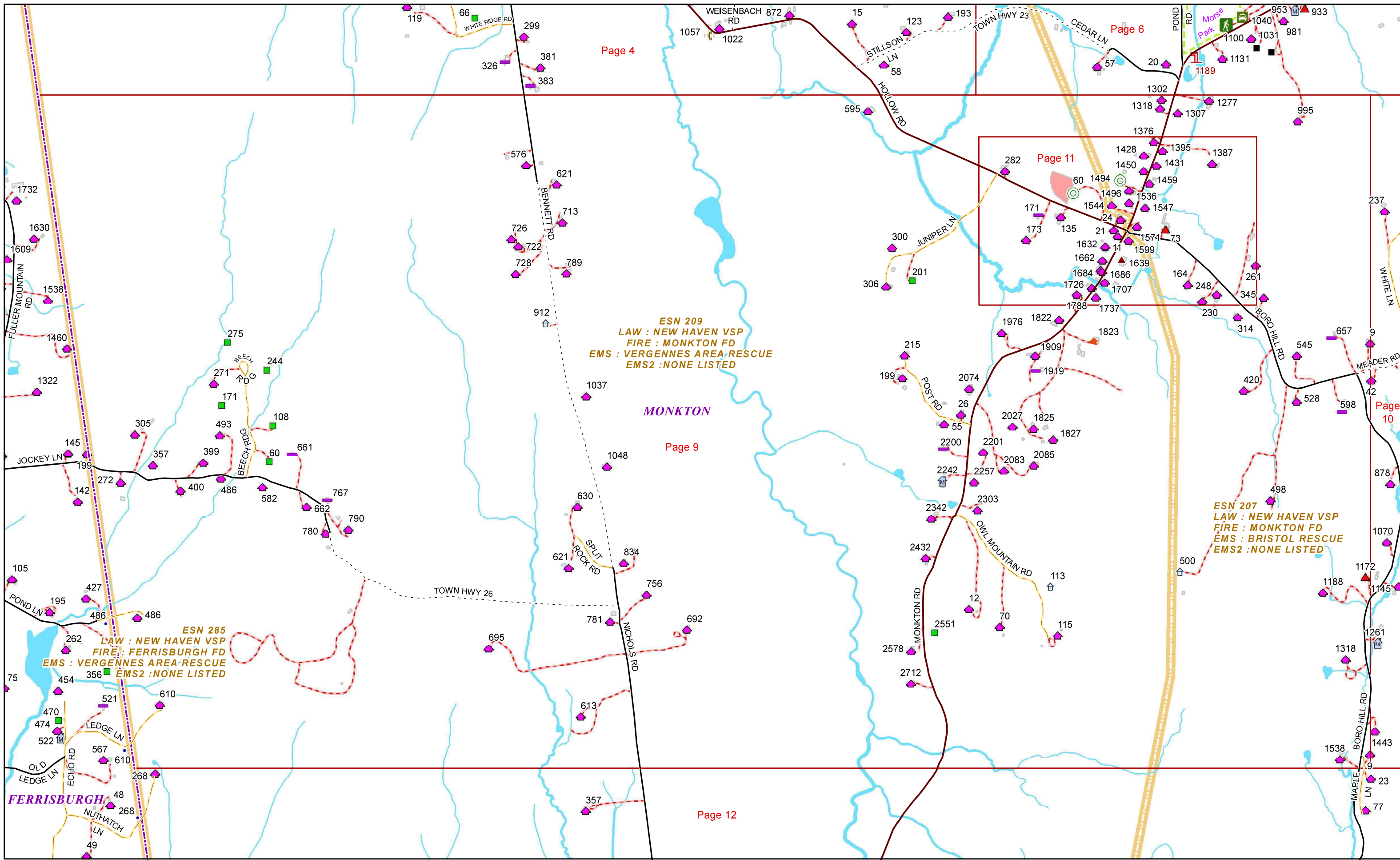
ESN 207
LAW : NEW HAVEN VSP
FIRE : MONKTON FD
EMS : BRISTOL RESCUE
EMS2 : NONE LISTED

ESN 287
LAW : NEW HAVEN VSP
FIRE : STARKSBORO FD
EMS : BRISTOL RESCUE
EMS2 : NONE LISTED

MONKTON

STARKSBORO



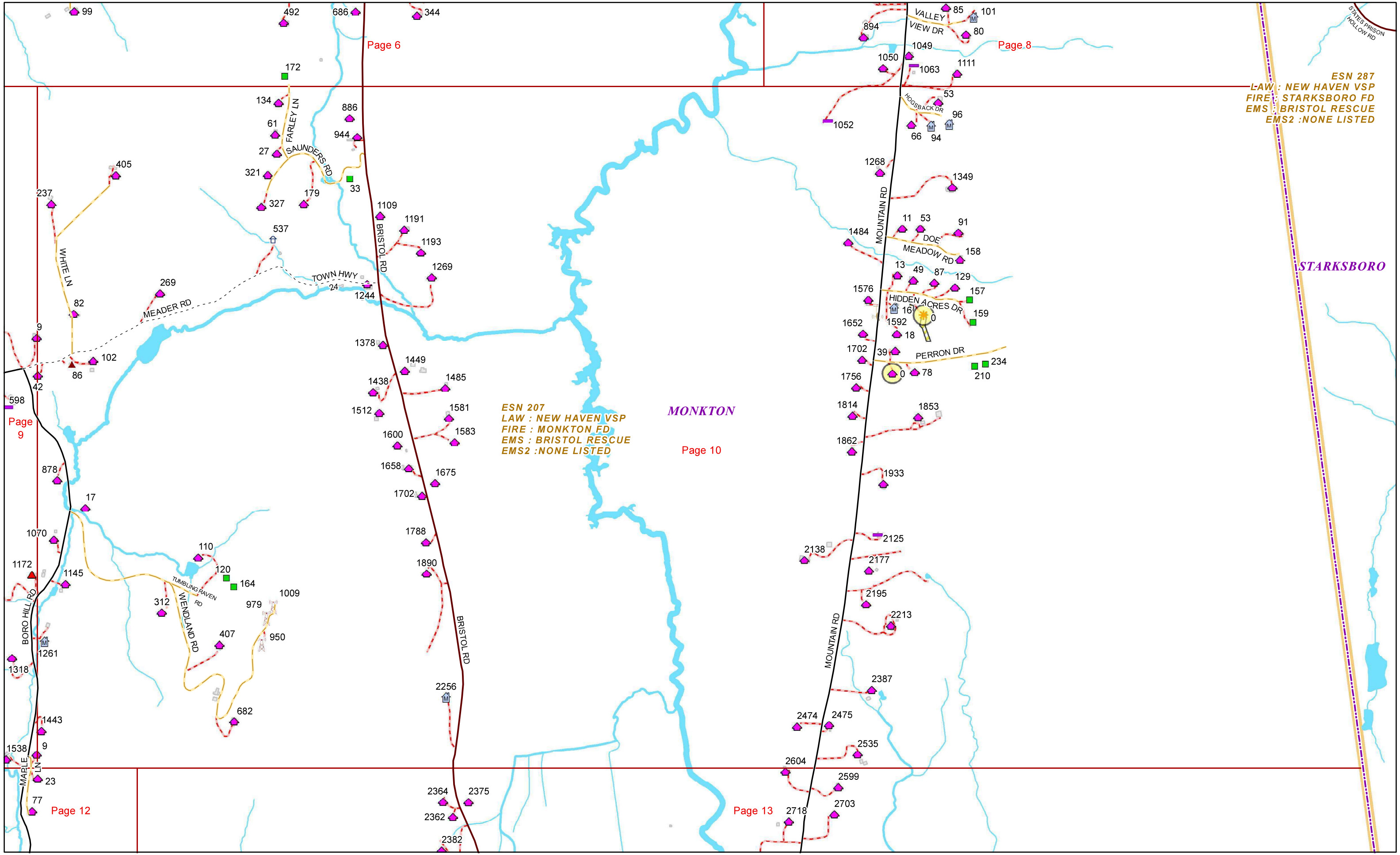


ESN 209
LAW : NEW HAVEN VSP
FIRE : MONKTON FD
EMS : VERGENNES AREA RESCUE
EMS2 : NONE LISTED

ESN 207
LAW : NEW HAVEN VSP
FIRE : MONKTON FD
EMS : BRISTOL RESCUE
EMS2 : NONE LISTED

ESN 285
LAW : NEW HAVEN VSP
FIRE : FERRISBURGH FD
EMS : VERGENNES AREA RESCUE
EMS2 : NONE LISTED





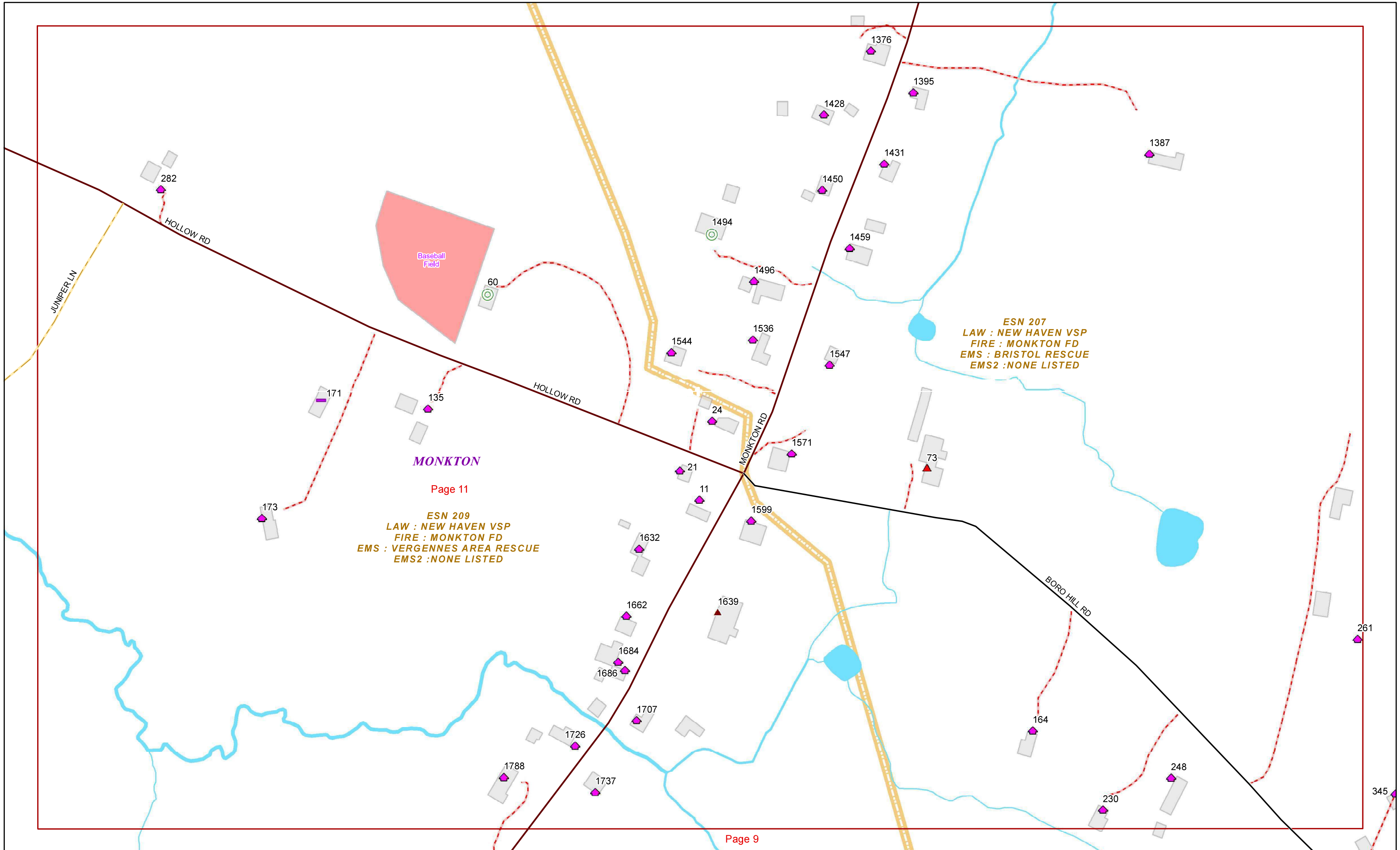
ESN 287
LAW : NEW HAVEN VSP
FIRE : STARKSBORO FD
EMS : BRISTOL RESCUE
EMS2 : NONE LISTED

ESN 207
LAW : NEW HAVEN VSP
FIRE : MONKTON FD
EMS : BRISTOL RESCUE
EMS2 : NONE LISTED

STARKSBORO

MONKTON





MONKTON

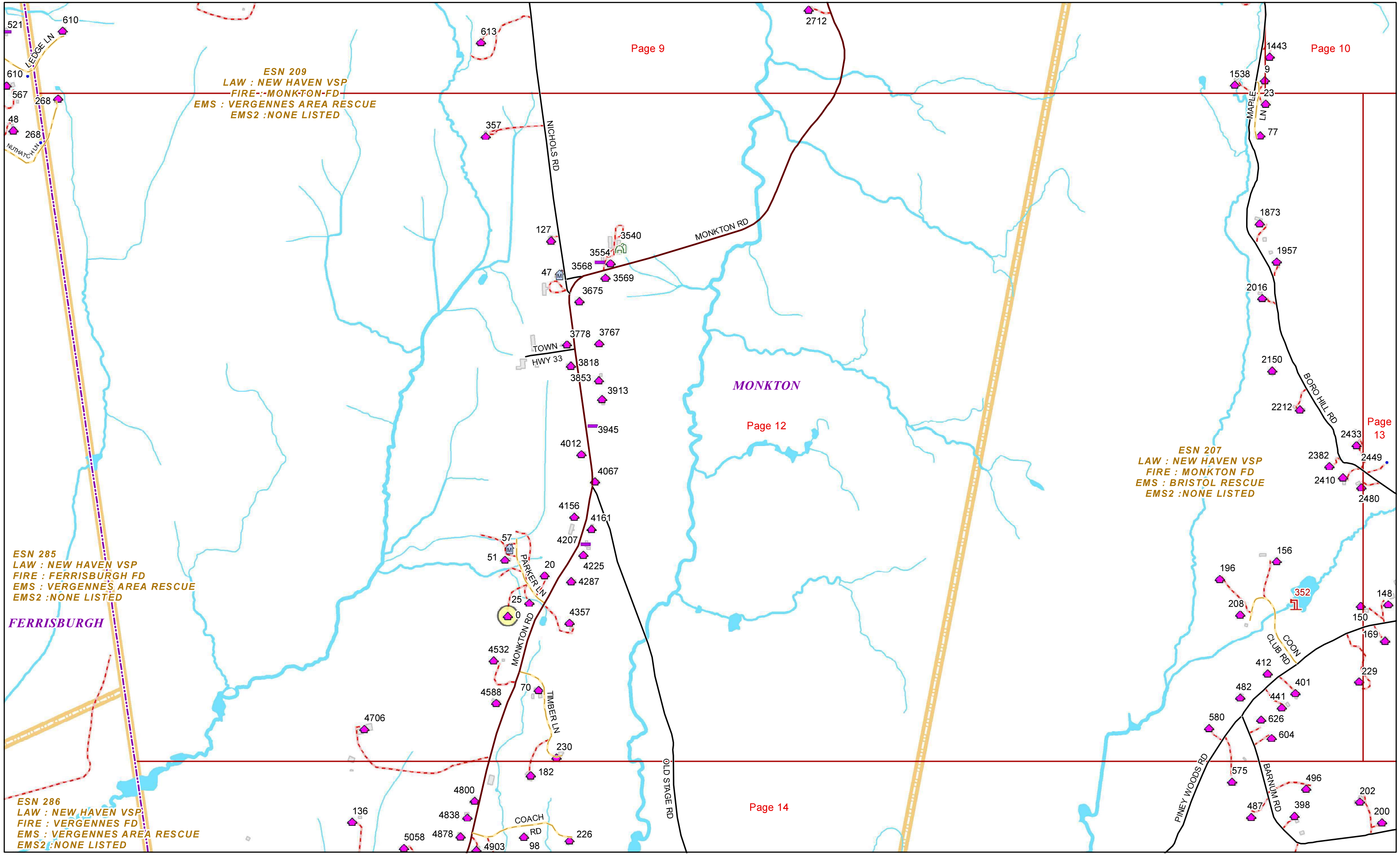
Page 11

ESN 209
LAW : NEW HAVEN VSP
FIRE : MONKTON FD
EMS : VERGENNES AREA RESCUE
EMS2 : NONE LISTED

ESN 207
LAW : NEW HAVEN VSP
FIRE : MONKTON FD
EMS : BRISTOL RESCUE
EMS2 : NONE LISTED

Page 9





ESN 209
LAW : NEW HAVEN VSP
FIRE : MONKTON-FD
EMS : VERGENNES AREA RESCUE
EMS2 : NONE LISTED

ESN 285
LAW : NEW HAVEN VSP
FIRE : FERRISBURGH FD
EMS : VERGENNES AREA RESCUE
EMS2 : NONE LISTED

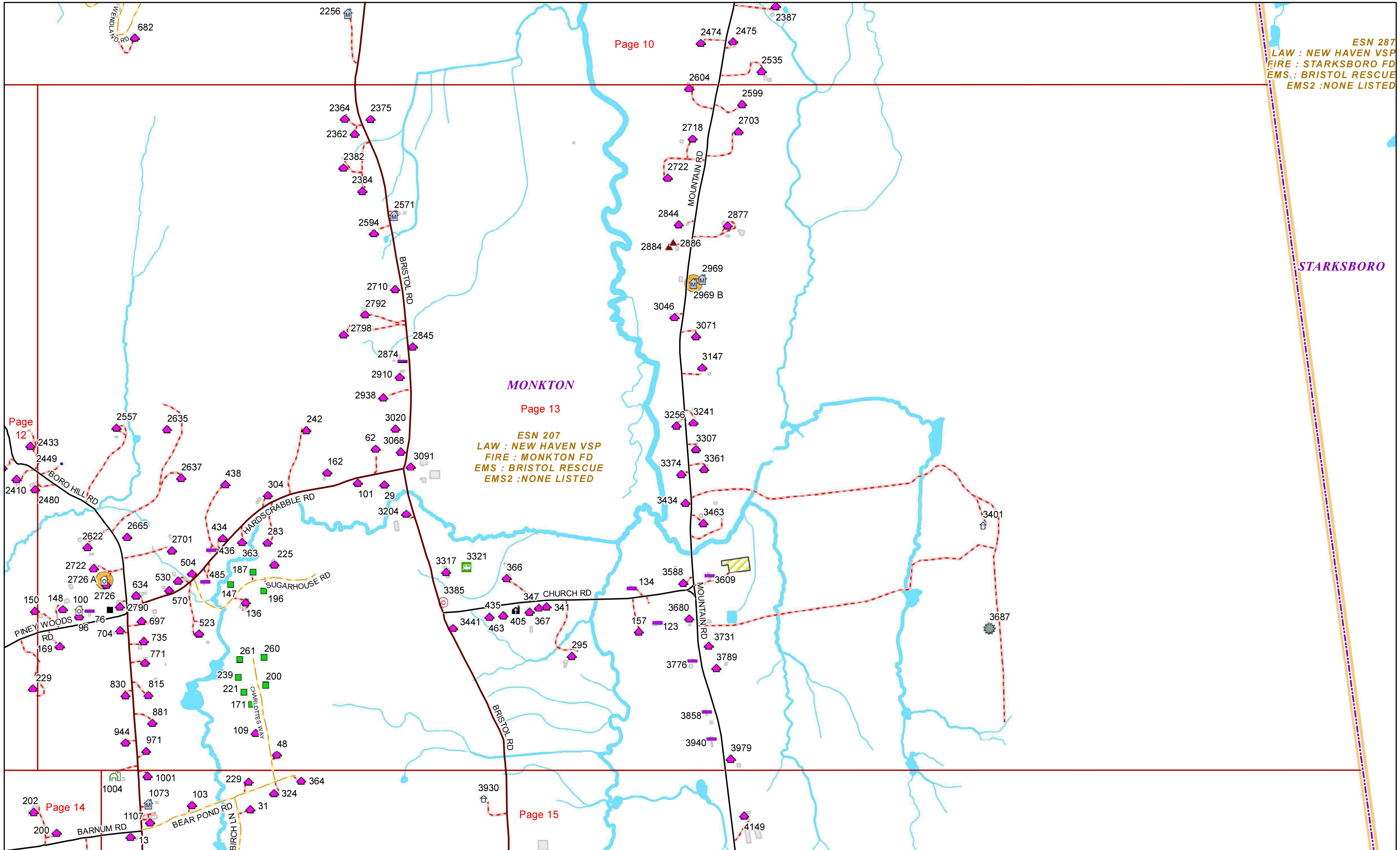
FERRISBURGH

ESN 286
LAW : NEW HAVEN VSP
FIRE : VERGENNES FD
EMS : VERGENNES AREA RESCUE
EMS2 : NONE LISTED

ESN 207
LAW : NEW HAVEN VSP
FIRE : MONKTON FD
EMS : BRISTOL RESCUE
EMS2 : NONE LISTED

MONKTON





ESN 287
LAW : NEW HAVEN VSP
FIRE : STARKSBORO FD
EMS : BRISTOL RESCUE
EMS2 : NONE LISTED

STARKSBORO

MONKTON
Page 13
ESN 207
LAW : NEW HAVEN VSP
FIRE : MONKTON FD
EMS : BRISTOL RESCUE
EMS2 : NONE LISTED

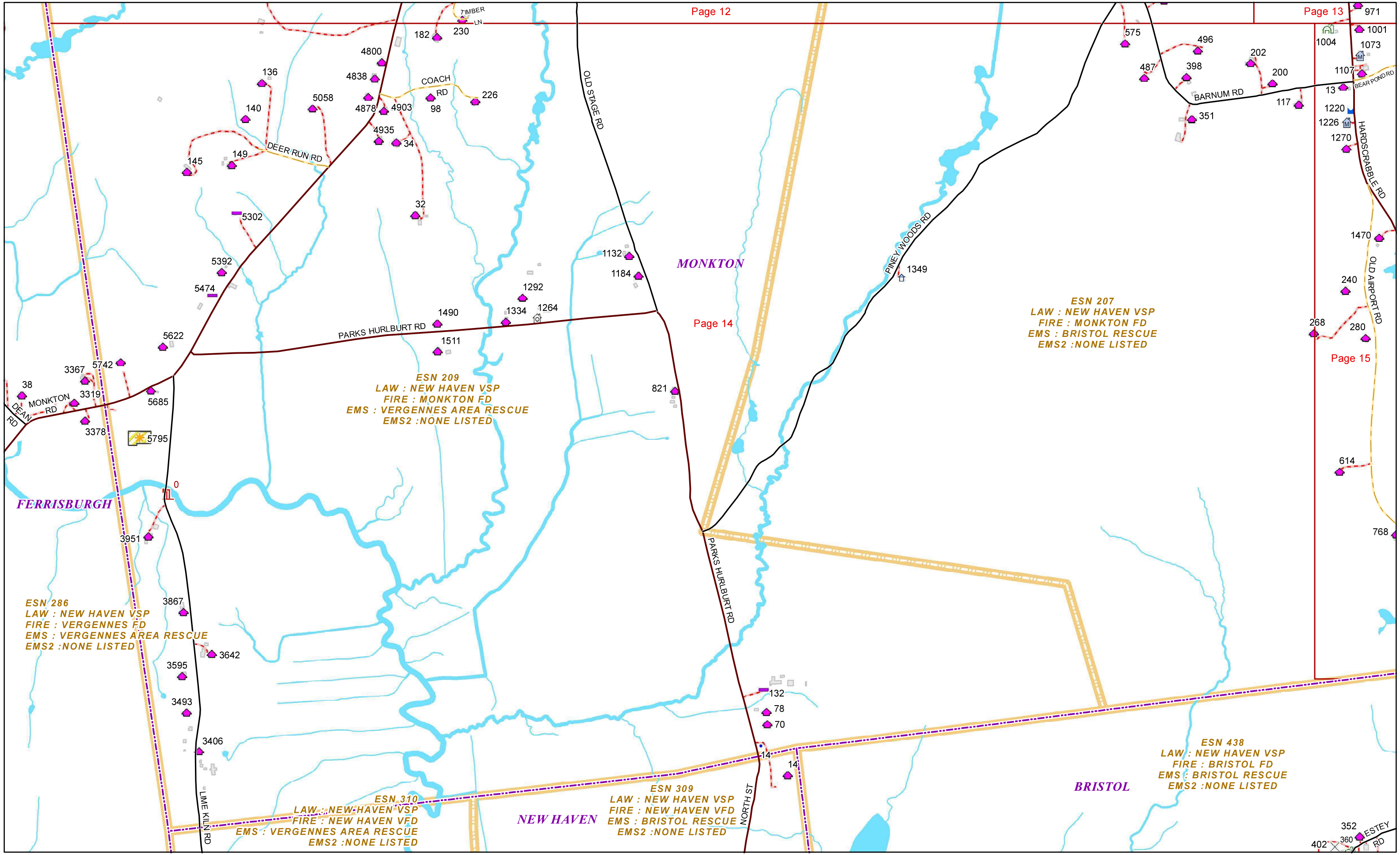
Page 12

Page 10

Page 15

Page 14





FERRISBURGH

MONKTON

BRISTOL

NEW HAVEN

ESN 286
LAW : NEW HAVEN VSP
FIRE : VERGENNES FD
EMS : VERGENNES AREA RESCUE
EMS2 : NONE LISTED

ESN 209
LAW : NEW HAVEN VSP
FIRE : MONKTON FD
EMS : VERGENNES AREA RESCUE
EMS2 : NONE LISTED

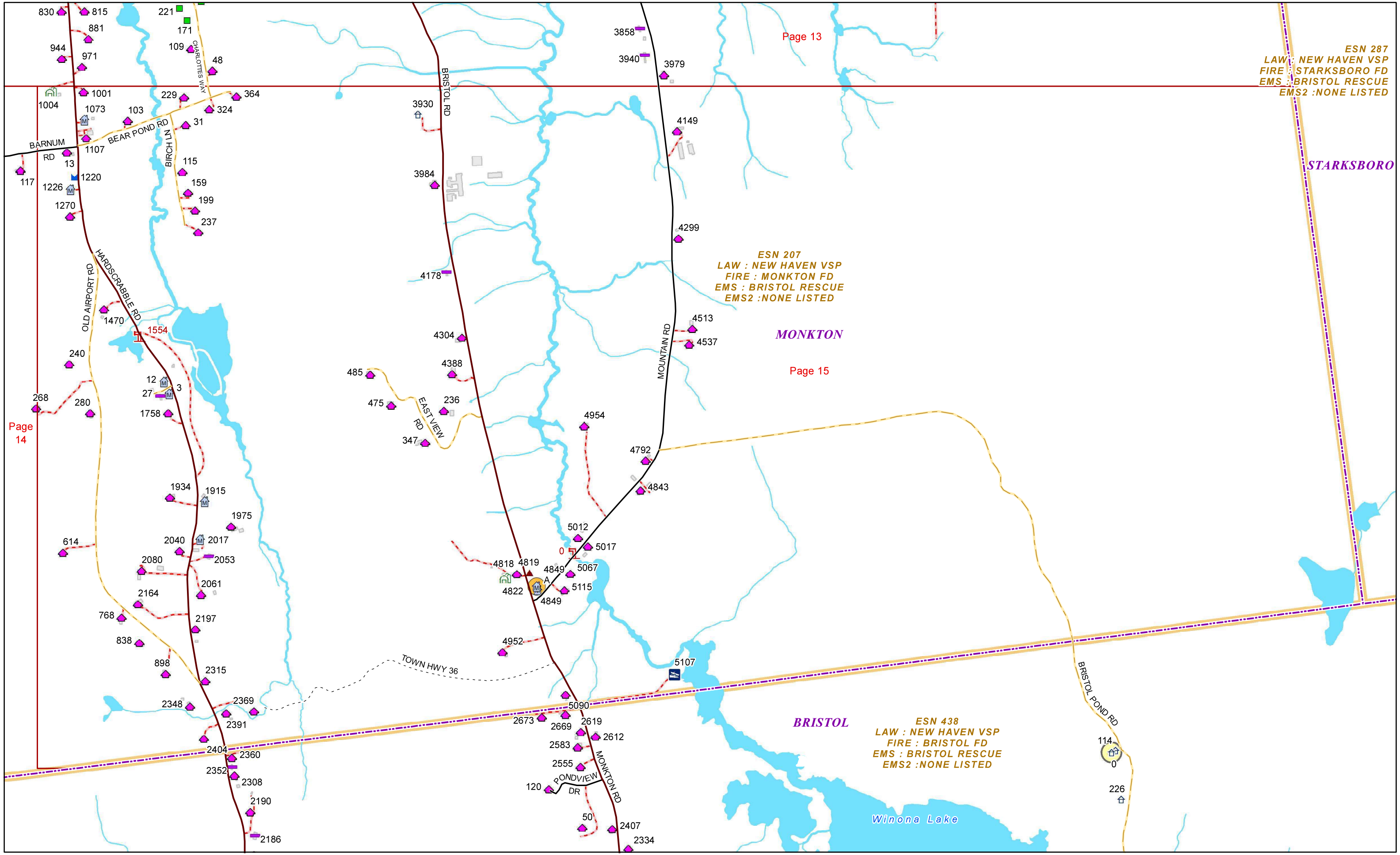
ESN 309
LAW : NEW HAVEN VSP
FIRE : NEW HAVEN VFD
EMS : BRISTOL RESCUE
EMS2 : NONE LISTED

ESN 310
LAW : NEW HAVEN VSP
FIRE : NEW HAVEN VFD
EMS : VERGENNES AREA RESCUE
EMS2 : NONE LISTED

ESN 207
LAW : NEW HAVEN VSP
FIRE : MONKTON FD
EMS : BRISTOL RESCUE
EMS2 : NONE LISTED

ESN 438
LAW : NEW HAVEN VSP
FIRE : BRISTOL FD
EMS : BRISTOL RESCUE
EMS2 : NONE LISTED





ESN 287
LAW : NEW HAVEN VSP
FIRE : STARKSBORO FD
EMS : BRISTOL RESCUE
EMS2 : NONE LISTED

ESN 207
LAW : NEW HAVEN VSP
FIRE : MONKTON FD
EMS : BRISTOL RESCUE
EMS2 : NONE LISTED

ESN 438
LAW : NEW HAVEN VSP
FIRE : BRISTOL FD
EMS : BRISTOL RESCUE
EMS2 : NONE LISTED

Page 13

Page 15

Page 14

