

VERMONT E9-1-1 MapBook

Montgomery

E9-1-1 MapBook with GIS Data

Use constraints: The 9-1-1 related data layers (Esites, Landmarks, Roads, Driveways, Footprints, Atlas Sheets, ESZ, etc.) were developed and designed for Enhanced 9-1-1 purposes only. The user should understand that the nature of the Enhanced 9-1-1 data layers means they are never complete. **Each municipal government is responsible for maintenance of the E9-1-1 database.** Other data (non-E9-1-1 related) used in the Vermont E9-1-1 MapBook is acquired from the Vermont Center for Geographic Information (VCGI) (vcgi.vermont.gov) and local Regional Planning Commissions.

Disclaimer:

This Vermont E9-1-1 MapBook and GIS data is for general reference only. Data layers that appear on the map may or may not be accurate, current or otherwise reliable. The E9-1-1 Board and the State of Vermont make no representations of any kind, including but not limited to the warranties of merchantability or fitness for a particular use, not are any such warranties to be implied with respect to the GIS data and MapBook.

For Questions/Updates:

Contact VT Enhanced 9-1-1 Board:
 Phone: 802-828-4911
 Email: e911.info@vermont.gov
 Website: e911.vermont.gov



























8/19/2022



























































Legend





























ESITES




























SITETYPE

-  **COMMERCIAL
-  **CULTURAL
-  **EDUCATIONAL
-  **GOVERNMENT
-  **INDUSTRIAL
-  **OTHER COMMERCIAL
-  **PUBLIC GATHERING
-  **UTILITY
-  ABANDONED
-  ACCESS POINT
-  ACCESSORY BARN
-  ACCESSORY BUILDING
-  AIR SUPPORT / MAINTENANCE FACILITY
-  AIR TRAFFIC CONTROL CENTER / COMMAND CENTER
-  AIRPORT TERMINAL
-  AMBULANCE SERVICE
-  AUDITORIUM / CONCERT HALL / THEATER / OPERA HOUSE
-  BANK
-  BOAT RAMP / DOCK
-  BORDER CROSSING
-  BORDER PATROL
-  BREWERY
-  BUS STATION / DISPATCH FACILITY
-  CAMP
-  CAMPGROUND
-  CEMETERY

-  CITY / TOWN HALL
-  COAST GUARD
-  COLLEGE / UNIVERSITY
-  COMMERCIAL CONSTRUCTION SERVICE
-  COMMERCIAL FARM
-  COMMERCIAL GARAGE
-  COMMERCIAL W/RESIDENCE
-  COMMUNICATION BOX
-  COMMUNICATION TOWER
-  COMMUNITY / RECREATION FACILITY
-  CONDOMINIUM
-  COURT HOUSE
-  CUSTOMS SERVICE
-  DAY CARE FACILITY
-  DEVELOPMENT SITE
-  EBS TOWER
-  EMERGENCY PHONE / CALLBOX
-  FAIR / EXHIBITION/ RODEO GROUNDS
-  FERRY TERMINAL / DISPATCH FACILITY
-  FIRE STATION
-  FISH FARM / HATCHERY
-  FITNESS FACILITY
-  FOOD DISTRIBUTION CENTER
-  GAS STATION
-  GATED W/BUILDING
-  GATED W/O BUILDING
-  GOLF COURSE
-  GRAVEL PIT / QUARRY / MINE




















-  GREENHOUSE / NURSERY
-  GROCERY STORE
-  HARBOR / MARINA
-  HAZARDOUS MATERIALS FACILITY
-  HAZARDOUS STORAGE FACILITY
-  HEALTH CLINIC
-  HELIPAD / HELIPORT / HELISPOT
-  HISTORIC SITE / POINT OF INTEREST
-  HOSPITAL / MEDICAL CENTER
-  HOUSE OF WORSHIP
-  HYDROELECTRIC FACILITY
-  ICE ARENA
-  INSTITUTIONAL RESIDENCE / DORM / BARRACKS
-  LANDFILL
-  LAW ENFORCEMENT
-  LIBRARY
-  LODGING B&B / HOTEL / MOTEL / INN
-  LOOKOUT TOWER
-  LUMBER MILL / SAW MILL
-  MANUFACTURING FACILITY
-  MOBILE HOME
-  MORGUE
-  MULTI-FAMILY DWELLING
-  MUSEUM
-  NATIONAL GUARD /
-  NUCLEAR FACILITY
-  NURSING HOME / LONG TERM CARE
-  OFFICE BUILDING

-  OIL / GAS FACILITY
-  OTHER
-  OTHER RESIDENTIAL
-  OUTPATIENT CLINIC
-  PARK AND RIDE / COMMUTER
-  PHARMACY
-  PICNIC AREA
-  POST OFFICE
-  PRISON / CORRECTIONAL FACILITY
-  PRIVATE AND EXPRESS SHIPPING FACILITY
-  PSAP
-  PUBLIC BEACH
-  PUBLIC TELEPHONE
-  PUBLIC WATER SUPPLY INTAKE
-  PUBLIC WATER SUPPLY WELL
-  PUMP STATION
-  RACE TRACK / DRAGSTRIP
-  RAILROAD STATION
-  RESIDENTIAL FARM
-  REST STOP / ROADSIDE PARK
-  RESTAURANT
-  RETAIL FACILITY
-  RV HOOKUP
-  SCHOOL K / 12
-  SEASONAL HOME
-  SHOOTING RANGE
-  SINGLE FAMILY DWELLING
-  SKI AREA / ALPINE





-  SOLAR FACILITY
-  SPORTS ARENA /
-  STATE CAPITOL
-  STATE GARAGE
-  STATE GOVERNMENT FACILITY
-  STATE PARK
-  STORAGE UNITS
-  SUBSTATION
-  SUGARHOUSE
-  TEMPORARY STRUCTURE
-  TOWN GARAGE
-  TOWN OFFICE
-  TRAILHEAD
-  TRANSFER STATION
-  UNKNOWN
-  US FOREST FACILITY
-  US GOVERNMENT FACILITY
-  UTILITY POLE W/PHONE
-  VETERINARY HOSPITAL / CLINIC
-  VISITOR / INFORMATION CENTER
-  WAREHOUSE
-  WASTE / BIOMASS FACILITY
-  WASTEWATER TREATMENT PLANT
-  WATER TANK
-  WATER TOWER
-  WIND FACILITY / WIND TOWER
-  YOUTH CAMP

Legend

Roads

-  Interstate Highway
-  US Highway
-  State Highway
-  Town Highway Class 1
-  Town Highway Class 2
-  Town Highway Class 3
-  Town Highway Class 4
-  Private
-  Driveway
-  Discontinued Road
-  Legal Trail
-  Ferry
-  Military - no public access
-  National Forest Highway
-  State Forest Highway
-  Proposed
-  Rivers
-  Driveways
-  Railroad

Hydrants

-  Drafting Site
-  Dry Hydrant
-  Municipal Hydrant
-  Pressurized Hydrant

Townline





Emergency Service Zones



FootPrints

-  Airport
-  Solar Field
-  Alpine Trail Easiest
-  Alpine Trail Intermediate
-  Alpine Trail Advanced
-  Alpine Trail Expert
-  Alpine Glade Marked
-  Alpine Glade Not Marked
-  Building
-  Farm
-  Golf Course
-  Quarry
-  Park
-  Shopping Center
-  Stadium/Arena
-  Other

Addressing Error

-  Orange - Duplicated Addressed Building
-  Yellow - Unnumbered Building

Named Roads

-- A --

Community	Low	High	Pages
AMIDON RD	MONTGOMERY	1	1297 12
AMIDON RD	MONTGOMERY	1298	2909 12,16

-- B --

BANK RD	MONTGOMERY	1	74 5
BEGNOCHE FARM RD	MONTGOMERY	1	107 11
BLACK FALLS EXT	MONTGOMERY	1	456 2,7
BLACK FALLS EXT	MONTGOMERY	457	686 7
BLACK FALLS RD	MONTGOMERY	1	454 3,4,5
BLACK FALLS RD	MONTGOMERY	455	320 2,3,6
BLACK FALLS RD	MONTGOMERY	320	1350 2,7
BLACK FALLS RD	MONTGOMERY	350	342 14
BLACK FALLS RD	RICHFORD	421	550 307 7
BRADY RD	MONTGOMERY	1	240 18
BROOK RD	MONTGOMERY	1	240 4,5
BUCKEYE LN	MONTGOMERY	1	117 12

-- C --

CHANTALLY LN	MONTGOMERY	1	266 12
CHRISTMAS RD	MONTGOMERY	311	610 13
CHRISTMAS RD	MONTGOMERY	1	258 12,13
CHRISTMAS RD	MONTGOMERY	259	310 13
CHRISTMAS RD	WESTFIELD	78	240 13
COMSTOCK BRIDGE RD	MONTGOMERY	1	339 5
COTE RD	MONTGOMERY	1	219 9
CREAGER RD	MONTGOMERY	1	352 8
CREAMERY BRIDGE RD	MONTGOMERY	1	900 14

-- D --

DEEP GIBOU RD	MONTGOMERY	1	754 19
DEEP GIBOU RD	MONTGOMERY	138	7256 17,19
DEEP GIBOU RD	MONTGOMERY	755	1172 17,19
DEEP GIBOU RD	MONTGOMERY	1173	1386 17
DEER CREEK RD	MONTGOMERY	1	107 12
DEER RUN LN	ENOSBURGH	1	57 8

DEER RUN LN	MONTGOMERY	0	58 8
DEMAR RD	MONTGOMERY	1	126 10
DEMING RD	MONTGOMERY	1094	125 13
DEUSO RD	MONTGOMERY	1	54 5
DREAMERS RD	MONTGOMERY	59	218 6
DREAMERS RD	MONTGOMERY	1	58 6
DREAMERS RD	MONTGOMERY	219	604 6,9
DUTCHBURN FARM RD	MONTGOMERY	1	125 1,3
DUTCHBURN FARM RD	MONTGOMERY	126	303 1

-- E --

EAGLES RIDGE RD	MONTGOMERY	1	506 9,10
ENOSBURG MOUNTAIN RD	MONTGOMERY	4873	5106 14

-- F --

FISHER RD	MONTGOMERY	1	526 12
FULLER BRIDGE RD	MONTGOMERY	106	132 5
FULLER BRIDGE RD	MONTGOMERY	228	1779 1,3,4,5 1
FULLER BRIDGE RD	MONTGOMERY	105	5
FULLER BRIDGE RD	MONTGOMERY	133	227 5

-- G --

GIBOU RD	MONTGOMERY	1	908 15,18
GIBOU RD	MONTGOMERY	909	1725 18
GIBOU RD	MONTGOMERY	1726	2102 18,19,20
GIBOU RD	MONTGOMERY	2103	2571 19,20
GOSLETT RD	MONTGOMERY	1	1293 14,15
GRACEY LN	MONTGOMERY	1	218 1
GREEN MOUNTAIN RD	MONTGOMERY	1	642 1,3,4,5

-- H --

HANNAH CLARK BROOK RD	MONTGOMERY	1	240 12
HANNAH CLARK BROOK RD	MONTGOMERY	367	1030 7,12
HANNAH CLARK BROOK RD	MONTGOMERY	241	366 12
HANNAH CLARK BROOK RD	MONTGOMERY	1031	1644 7
HART LN	MONTGOMERY	1	54 11
HAZENS NOTCH RD	MONTGOMERY	322	503 9,10
HAZENS NOTCH RD	MONTGOMERY	504	2102 9,15,16
HAZENS NOTCH RD	MONTGOMERY	2103	2832 16

HAZENS NOTCH RD	MONTGOMERY	1	293 10,11
HAZENS NOTCH RD	MONTGOMERY	294	321 10
HAZENS NOTCH RD	MONTGOMERY	2833	4703 16,21
HEMLOCK LN	MONTGOMERY	1	730 20
HEMLOCK MOUNTAIN DR	MONTGOMERY	1	363 8
HIDDEN HEIGHTS RD	ENOSBURGH	0	314 8
HIDDEN HEIGHTS RD	ENOSBURGH	0	820 8
HIDDEN HEIGHTS RD	MONTGOMERY	1	313 8
HIDDEN HEIGHTS RD	MONTGOMERY	313	819 8
HIGH PONDS RD	MONTGOMERY	1	610 16
HIGHLAND DR	MONTGOMERY	413	1089 7,13
HIGHLAND SPRINGS RD	MONTGOMERY	1	360 20
HILL WEST RD	MONTGOMERY	242	734 20 14
HILL WEST RD	MONTGOMERY	1	2426 3,4,8,1
HILL WEST RD	MONTGOMERY	342	1508 2 1,17
HOWARD RD	MONTGOMERY	1	54 10
HUTCHINS BRIDGE RD	MONTGOMERY	1	108 15

-- J --

JINGLE BELL DR	MONTGOMERY	1	126 13
----------------	------------	---	--------

-- K --

KUNERT DR	MONTGOMERY	1	168 9
-----------	------------	---	-------

-- L --

LANE RD	MONTGOMERY	1	230 14
LAWYERS RD	MONTGOMERY	1	674 8
LAZY RIVER RD	MONTGOMERY	1	97 12
LONGLEY BRIDGE RD	ENOSBURGH	403	1477 4 3
LONGLEY BRIDGE RD	MONTGOMERY	477	3553 8 3
LOWER RING RD	MONTGOMERY	1	526 12
LUTZ DR	MONTGOMERY	1	180 10

-- M --

MAIN ST	MONTGOMERY	1	252 11
MAIN ST	MONTGOMERY	253	405 9,11
MILL HOUSE LN	MONTGOMERY	1	36 9,11
MINGLEWOOD RD	MONTGOMERY	1	588 12

	Community	Low	High	Pages
MINGLEWOOD RD	MONTGOMERY	589	1284	7,12
MISTLETOE LN	MONTGOMERY	1	202	13
MONTGOMERY HEIGHTS RD	MONTGOMERY	1	993	12
MONTGOMERY RD	ENOSBURGH	0	784	1
MONTGOMERY RD	MONTGOMERY	771	783	1
MOUNTAIN RD	MONTGOMERY	133	407	10,11
MOUNTAIN RD	MONTGOMERY	1003	1144	9,10
MOUNTAIN RD	MONTGOMERY	1145	1264	9
MOUNTAIN RD	MONTGOMERY	183	2284	12
MOUNTAIN RD	MONTGOMERY	347	73791	12
MOUNTAIN RD	MONTGOMERY	1	132	11
MOUNTAIN RD	MONTGOMERY	408	1002	10
MOUNTAIN RD	MONTGOMERY	1265	1604	9,12
MOUNTAIN RD	MONTGOMERY	1605	1838	12
MOUNTAIN RD	MONTGOMERY	2285	3476	12
MUNN DR	MONTGOMERY	1	200	12

-- N --

N HILL RD	MONTGOMERY	1	1912	3,4,6
N HILL RD	MONTGOMERY	1913	2803	6,7
N MAIN ST	MONTGOMERY	1	642	9
N MAIN ST	MONTGOMERY	643	958	6,9
N MAIN ST	MONTGOMERY	959	1617	4,6
N MAIN ST	MONTGOMERY	1618	1970	4,5
N MAIN ST	MONTGOMERY	1971	2352	5
N MAIN ST	MONTGOMERY	2353	2468	4,5
N MAIN ST	MONTGOMERY	2469	2514	4
N MAIN ST	MONTGOMERY	2515	3080	3,4
N MAIN ST	MONTGOMERY	3081	3462	3
N MAIN ST	MONTGOMERY	3463	4484	1,3
NEARY RD	MONTGOMERY	1	90	6
NUTTING RD	MONTGOMERY	1	418	18,20
NUTTING RD	MONTGOMERY	419	763	20

-- O --

OBERLAND VALLEY RD	MONTGOMERY	1	274	12
OBERLAND VALLEY RD EXT	MONTGOMERY	1	70	12
ON THE COMMON	MONTGOMERY	1	52	5

-- P --

	Community	Low	High	Pages
PUFFER RD	MONTGOMERY	1	302	18
PURRIER FARM RD	MONTGOMERY	1	442	9,10
PURRIER FARM RD	MONTGOMERY	443	698	9
PURRIER FARM RD	MONTGOMERY	699	1596	6,9

-- R --

RAVEN WOODLAND DR	MONTGOMERY	1	275	20
REGAN RD	MONTGOMERY	3301	4143	18
REGAN RD	MONTGOMERY	1	3300	9,15,18
RIVER ST	MONTGOMERY	1	236	11
ROADS END	MONTGOMERY	1	189	7
ROADS END	RICHFORD	190	439	7
ROCKAWAY RD	MONTGOMERY	1	527	6
ROSSIER RD	MONTGOMERY	1	466	16
ROUTE 58	WESTFIELD	1	1530	21
RUSHFORD VALLEY RD	MONTGOMERY	1	844	18,20,21
RUSHFORD VALLEY RD	MONTGOMERY	845	1387	21

-- S --

S BRANCH EXT	MONTGOMERY	1	574	18
S BRANCH RD	MONTGOMERY	1	182	18
S BROOK RD	MONTGOMERY	1	321	15
S MAIN ST	MONTGOMERY	1	46	11
S MAIN ST	MONTGOMERY	47	1268	9,11,15
S MAIN ST	MONTGOMERY	1269	1642	15
S MAIN ST	MONTGOMERY	1643	2681	15,18
S MAIN ST	MONTGOMERY	2682	2255	18
S MAIN ST	MONTGOMERY	3256	3831	18,20
S MAIN ST	MONTGOMERY	3832	4632	20
S MAIN ST	MONTGOMERY	4633	5633	20,22
SCHOOL DR	MONTGOMERY	1	258	9
SHELDON FARM RD	MONTGOMERY	1	224	10
SUGAR KANE LN	MONTGOMERY	1	50	18
SUNDELL DR	MONTGOMERY	1	110	18
SYLVESTER RD	MONTGOMERY	1	68	5

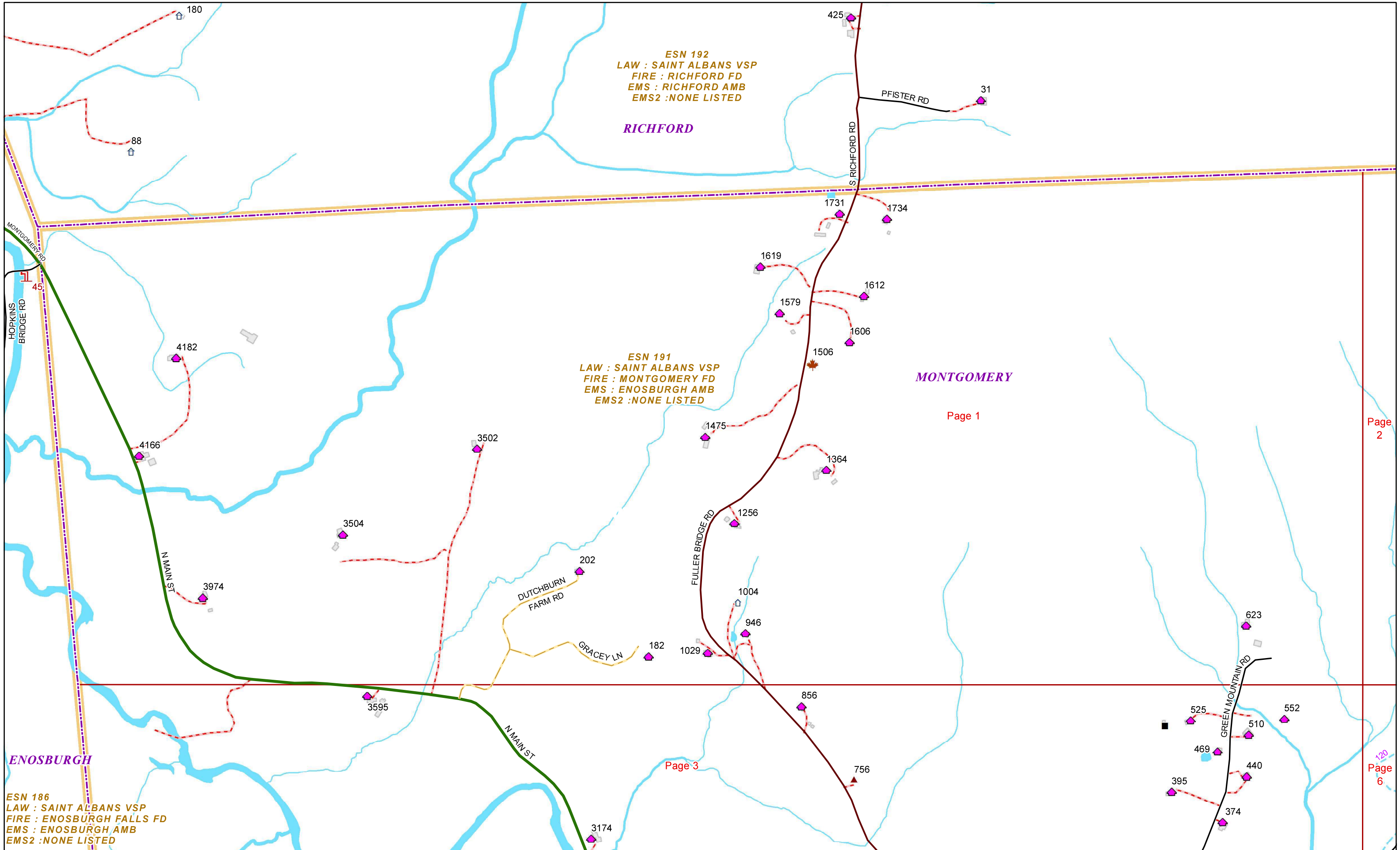
-- T --

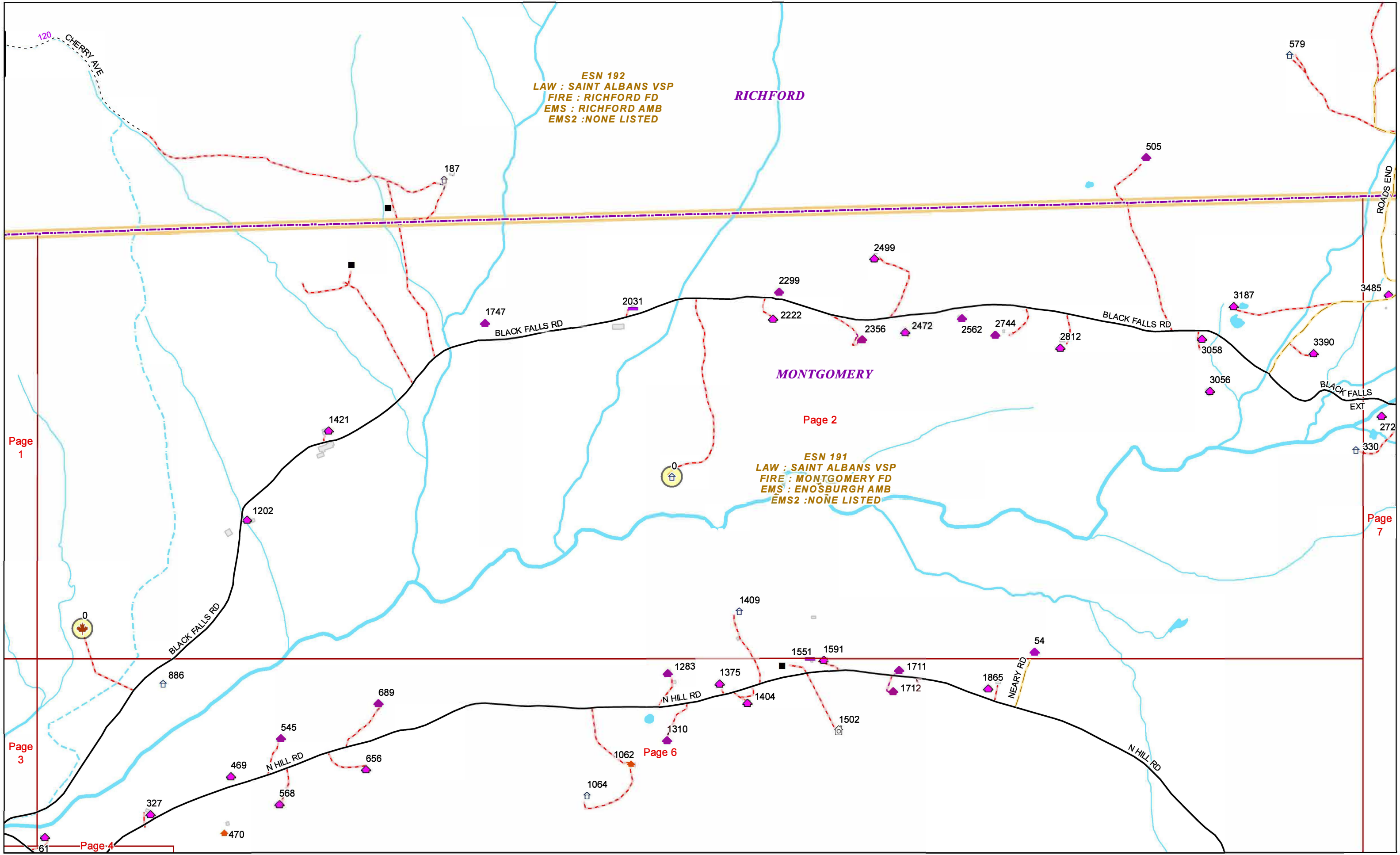
TOWN HWY 31	MONTGOMERY	1	594	17,18
TOWN HWY 44	MONTGOMERY	1	126	9

	Community	Low	High	Pages
-- V --				
VINCENTS BRIDGE RD	MONTGOMERY	1	271	3,4
VT ROUTE 118 N	BELVIDERE	41	2420	22

-- W --

W HILL RD	MONTGOMERY	1	1304	3,4,8
W HILL RD	MONTGOMERY	1305	1550	8
W HILL RD	MONTGOMERY	1551	2686	8,14
W HILL RD	MONTGOMERY	2687	3644	14
W HILL RD	MONTGOMERY	3645	4168	14,17
W HILL RD	MONTGOMERY	4169	5220	17





Page 1

Page 2

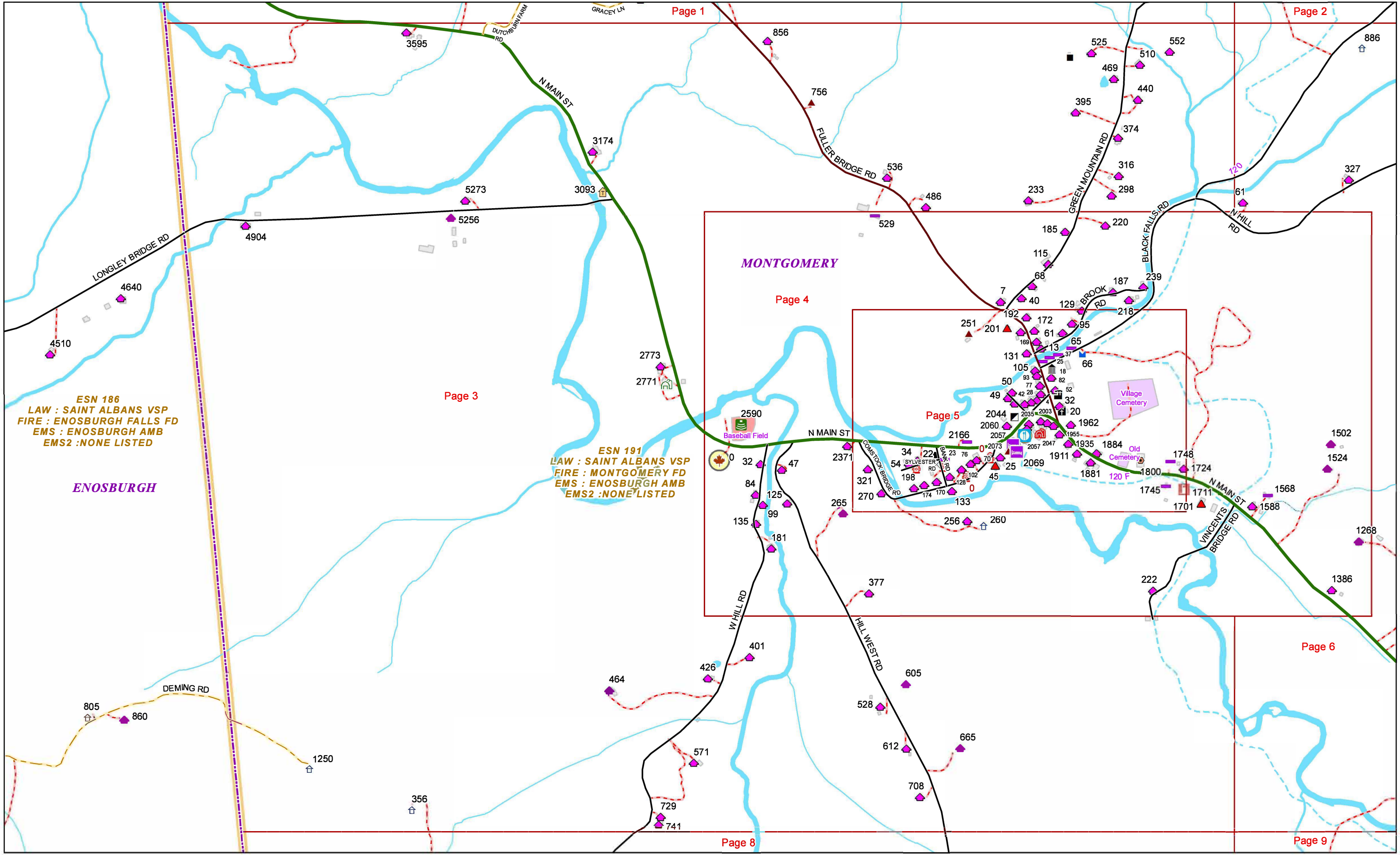
Page 7

Page 3

Page 6

Page 4

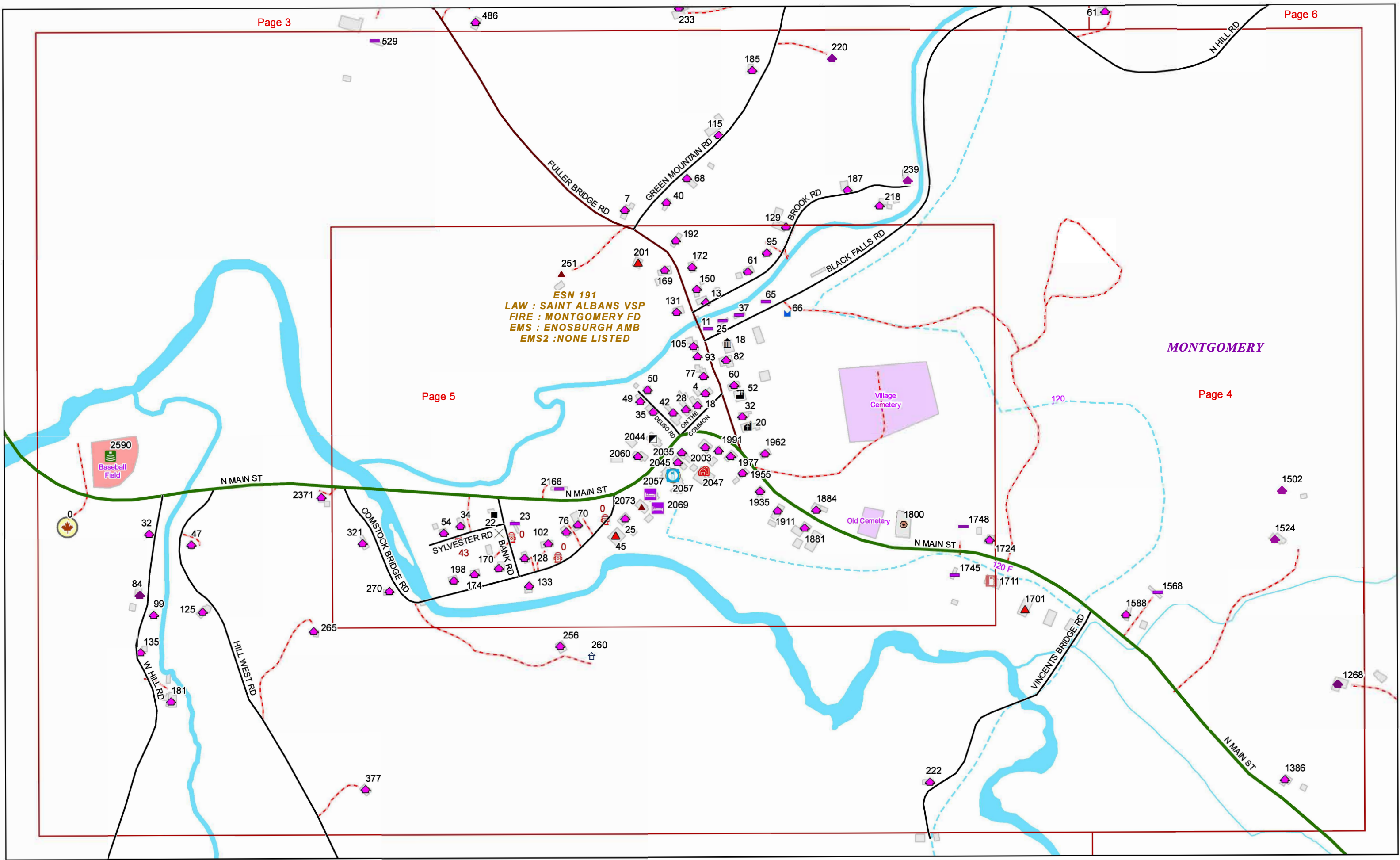




ESN 186
LAW : SAINT ALBANS VSP
FIRE : ENOSBURGH FALLS FD
EMS : ENOSBURGH AMB
EMS2 : NONE LISTED

ESN 191
LAW : SAINT ALBANS VSP
FIRE : MONTGOMERY FD
EMS : ENOSBURGH AMB
EMS2 : NONE LISTED





ESN 191
 LAW : SAINT ALBANS VSP
 FIRE : MONTGOMERY FD
 EMS : ENOSBURGH AMB
 EMS2 : NONE LISTED

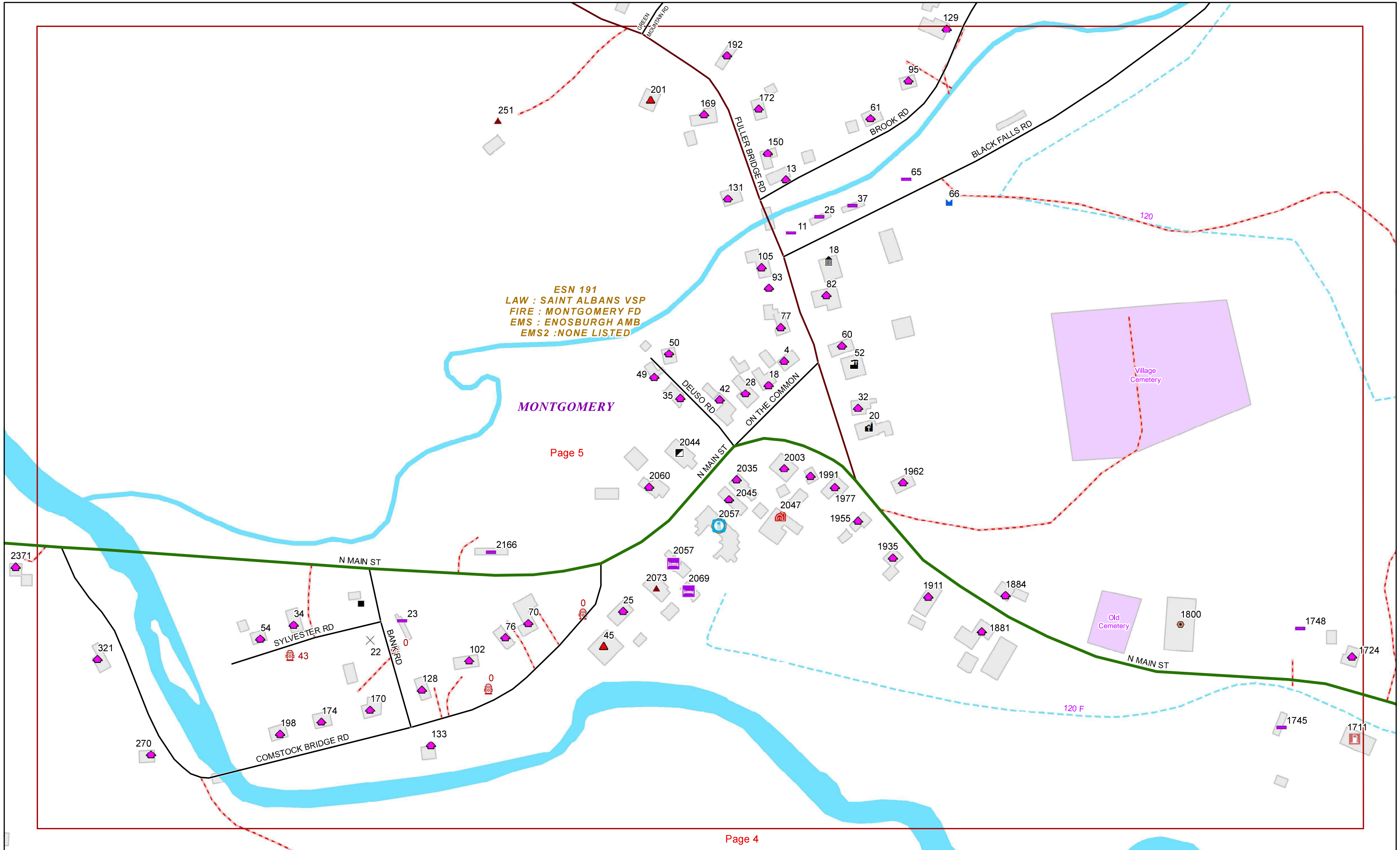
MONTGOMERY

2590
 Baseball Field

Village Cemetery

Old Cemetery

120 F

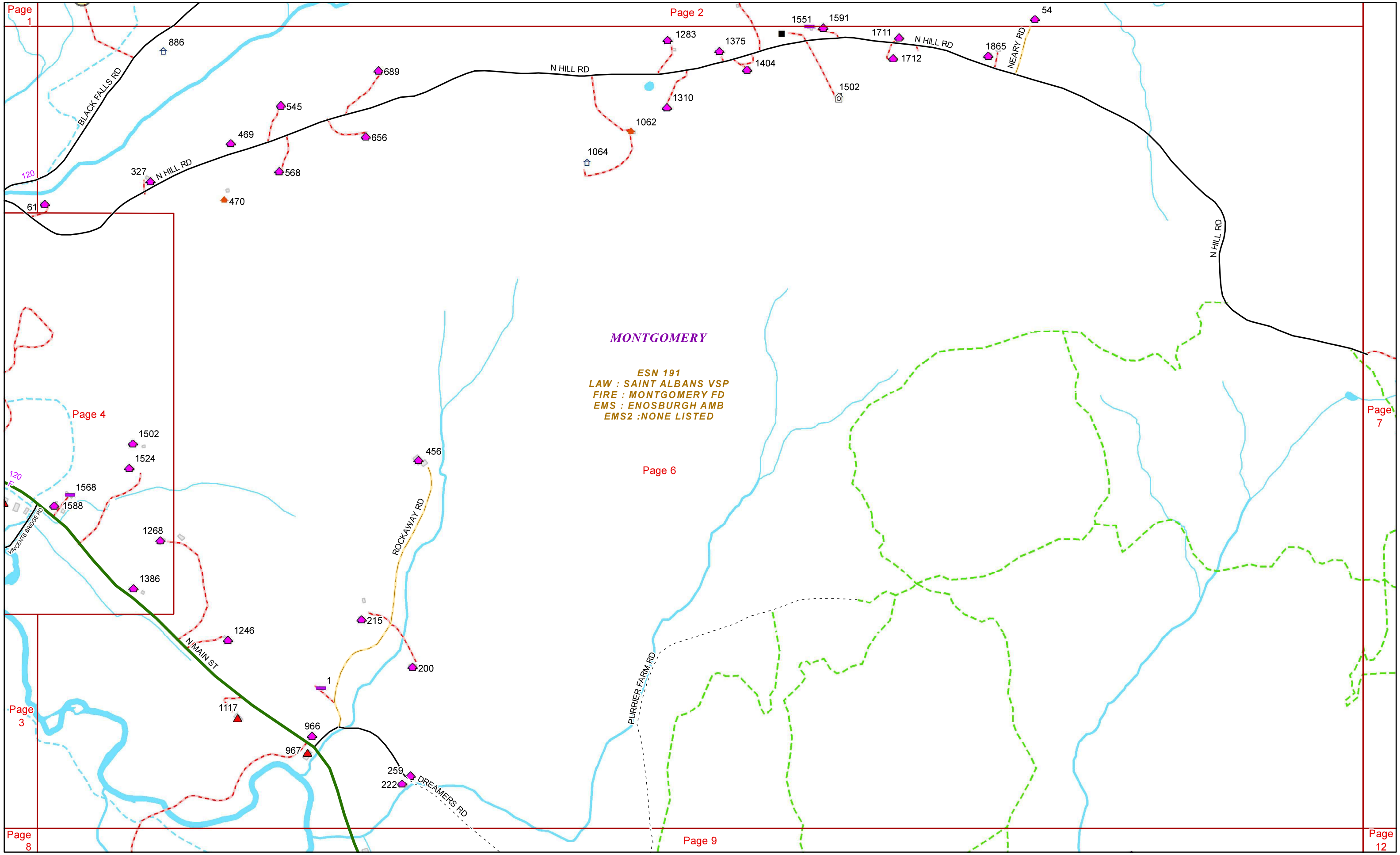


ESN 191
LAW : SAINT ALBANS VSP
FIRE : MONTGOMERY FD
EMS : ENOSBURGH AMB
EMS2 : NONE LISTED

Page 5

Page 4





MONTGOMERY

ESN 191
LAW : SAINT ALBANS VSP
FIRE : MONTGOMERY FD
EMS : ENOSBURGH AMB
EMS2 : NONE LISTED

Page 1

Page 2

Page 4

Page 7

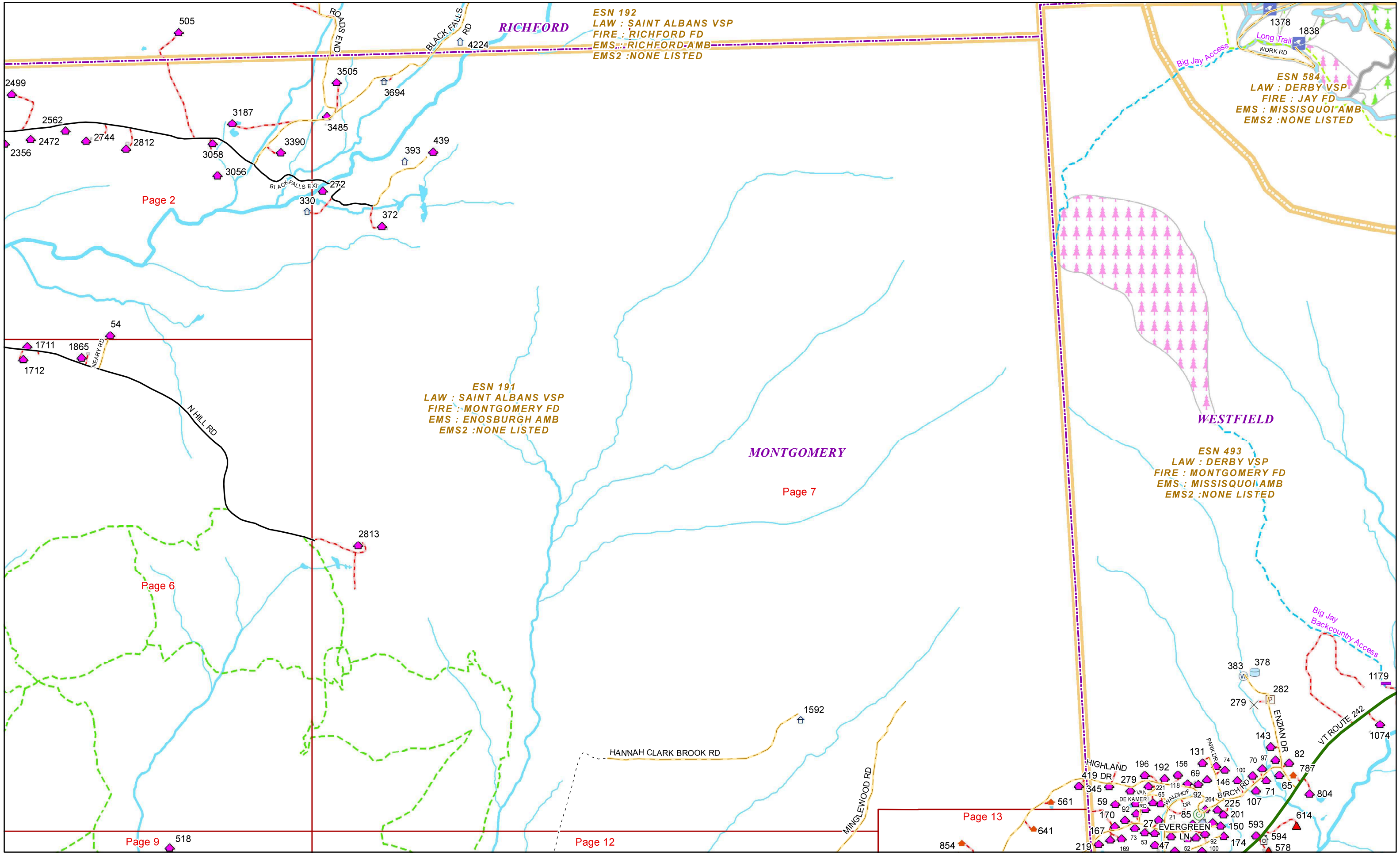
Page 3

Page 8

Page 9

Page 12





Page 2

Page 6

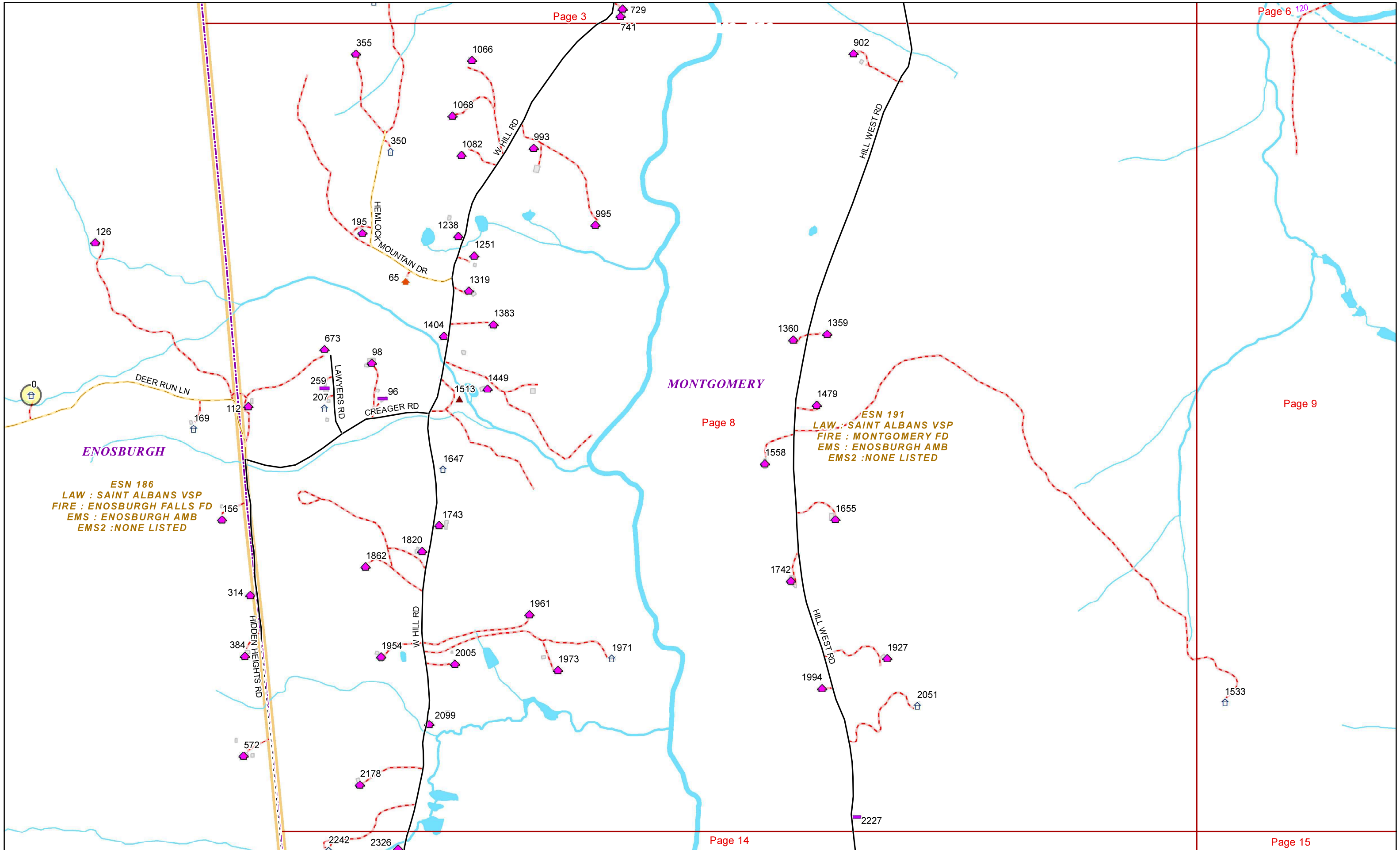
Page 7

Page 13

Page 9

Page 12





ESN 186
LAW : SAINT ALBANS VSP
FIRE : ENOSBURGH FALLS FD
EMS : ENOSBURGH AMB
EMS2 : NONE LISTED

ESN 191
LAW : SAINT ALBANS VSP
FIRE : MONTGOMERY FD
EMS : ENOSBURGH AMB
EMS2 : NONE LISTED

Page 3

Page 6 120

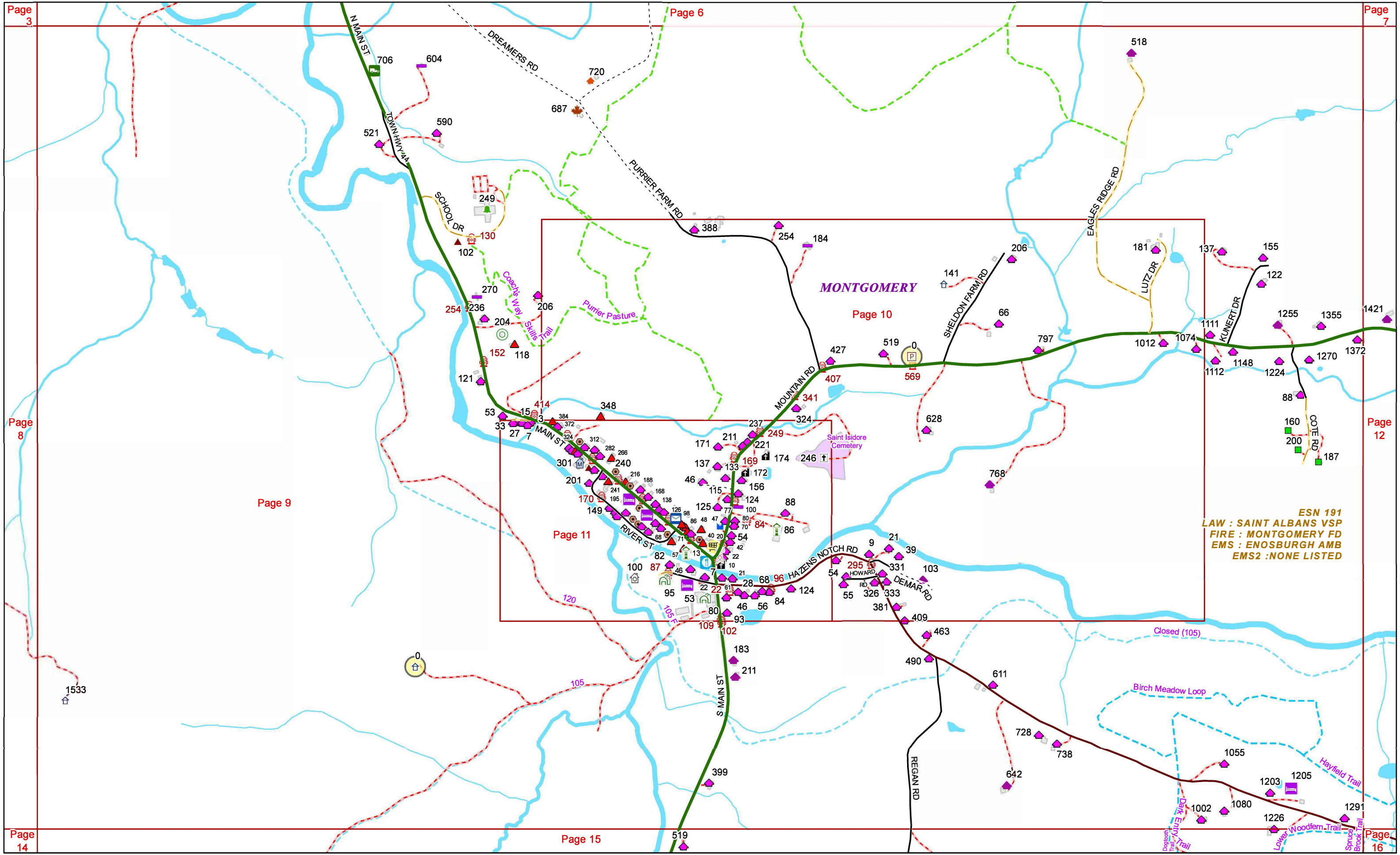
Page 8

Page 9

Page 14

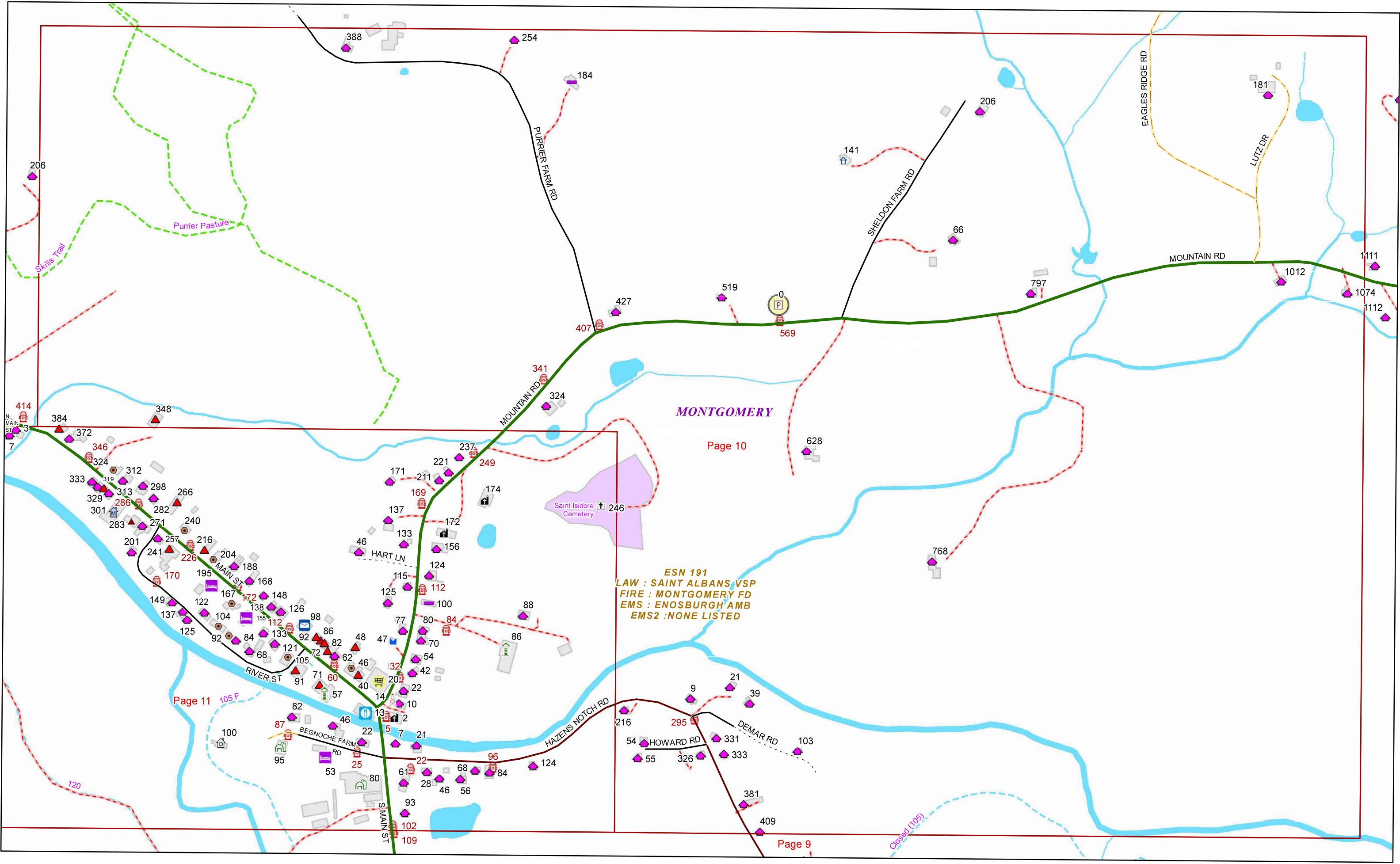
Page 15





ESN 191
LAW : SAINT ALBANS VSP
FIRE : MONTGOMERY FD
EMS : ENOSBURGH AMB
EMS2 : NONE LISTED





MONTGOMERY

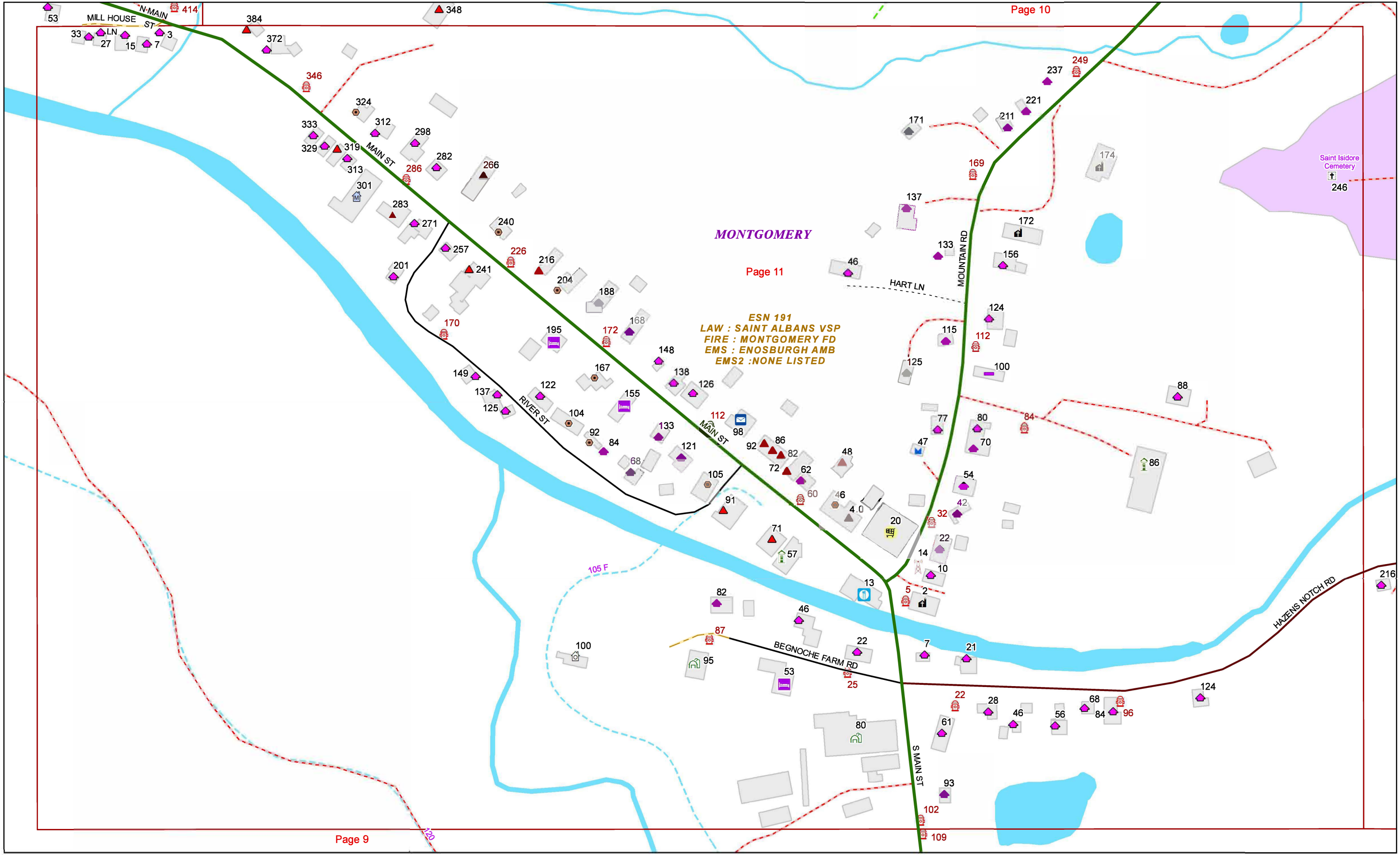
ESN 191
LAW : SAINT ALBANS VSP
FIRE : MONTGOMERY FD
EMS : ENOSBURGH AMB
EMS2 : NONE LISTED

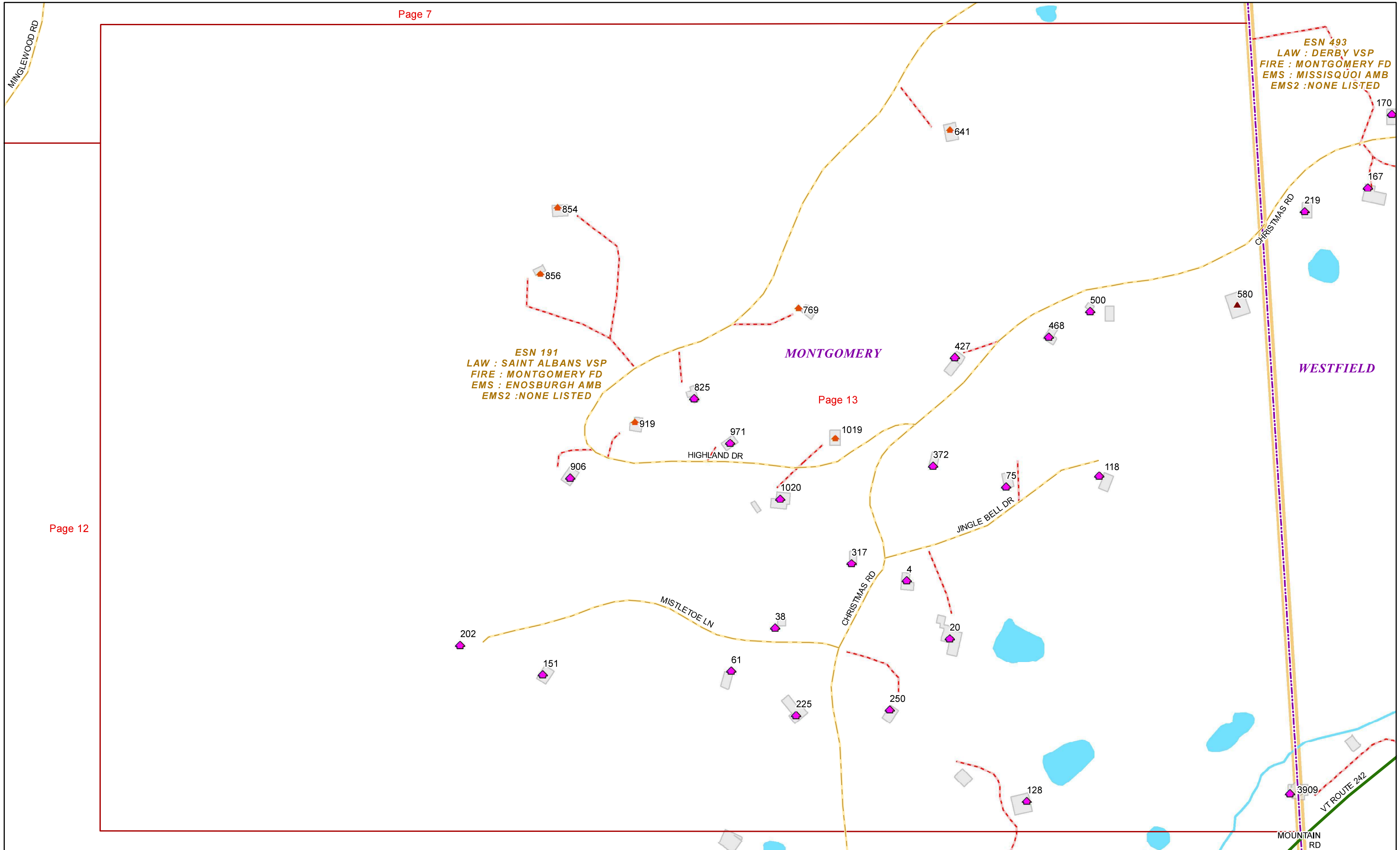
Page 10

Page 11

Page 9





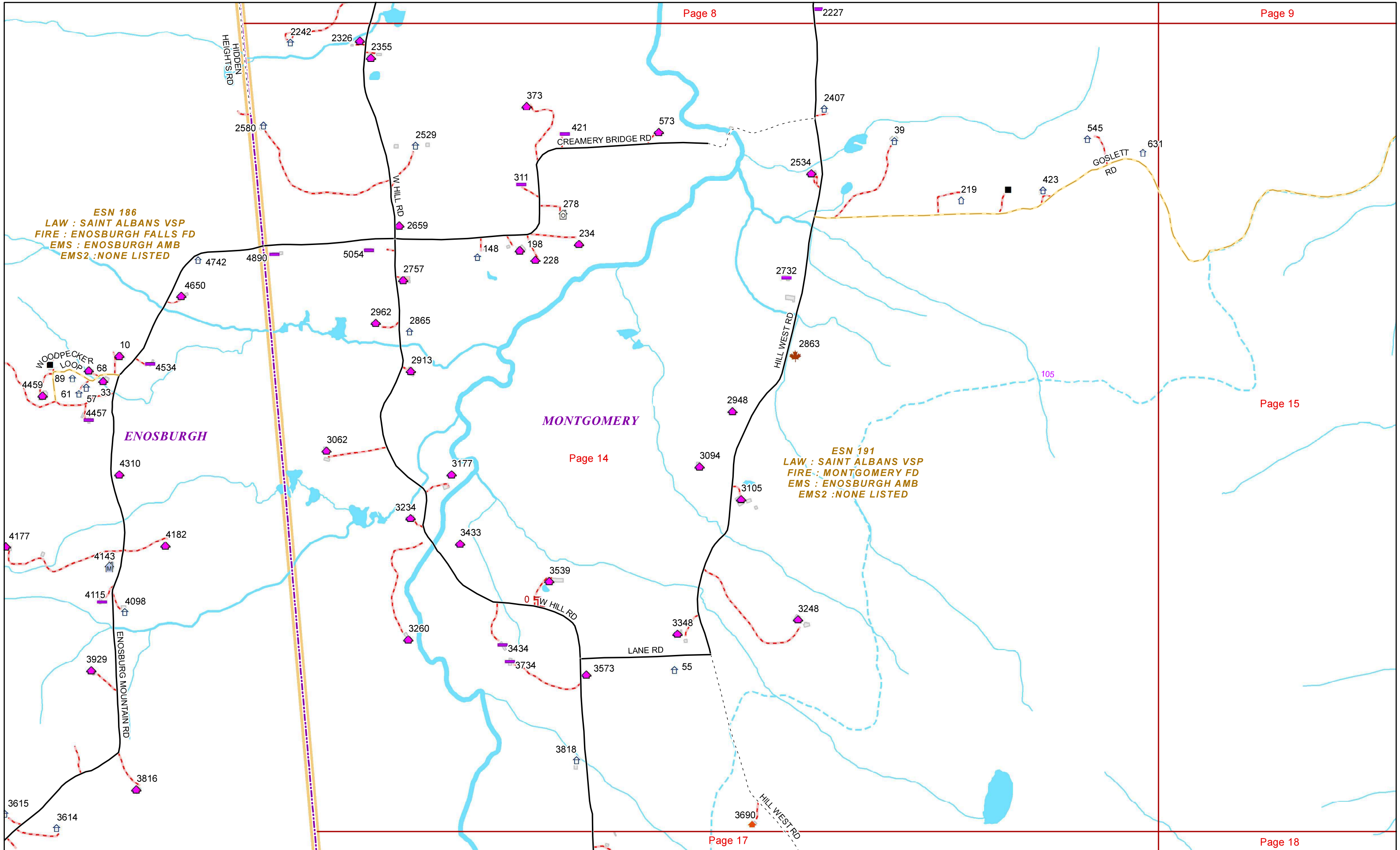


ESN 186
LAW : SAINT ALBANS VSP
FIRE : ENOSBURGH FALLS FD
EMS : ENOSBURGH AMB
EMS2 : NONE LISTED

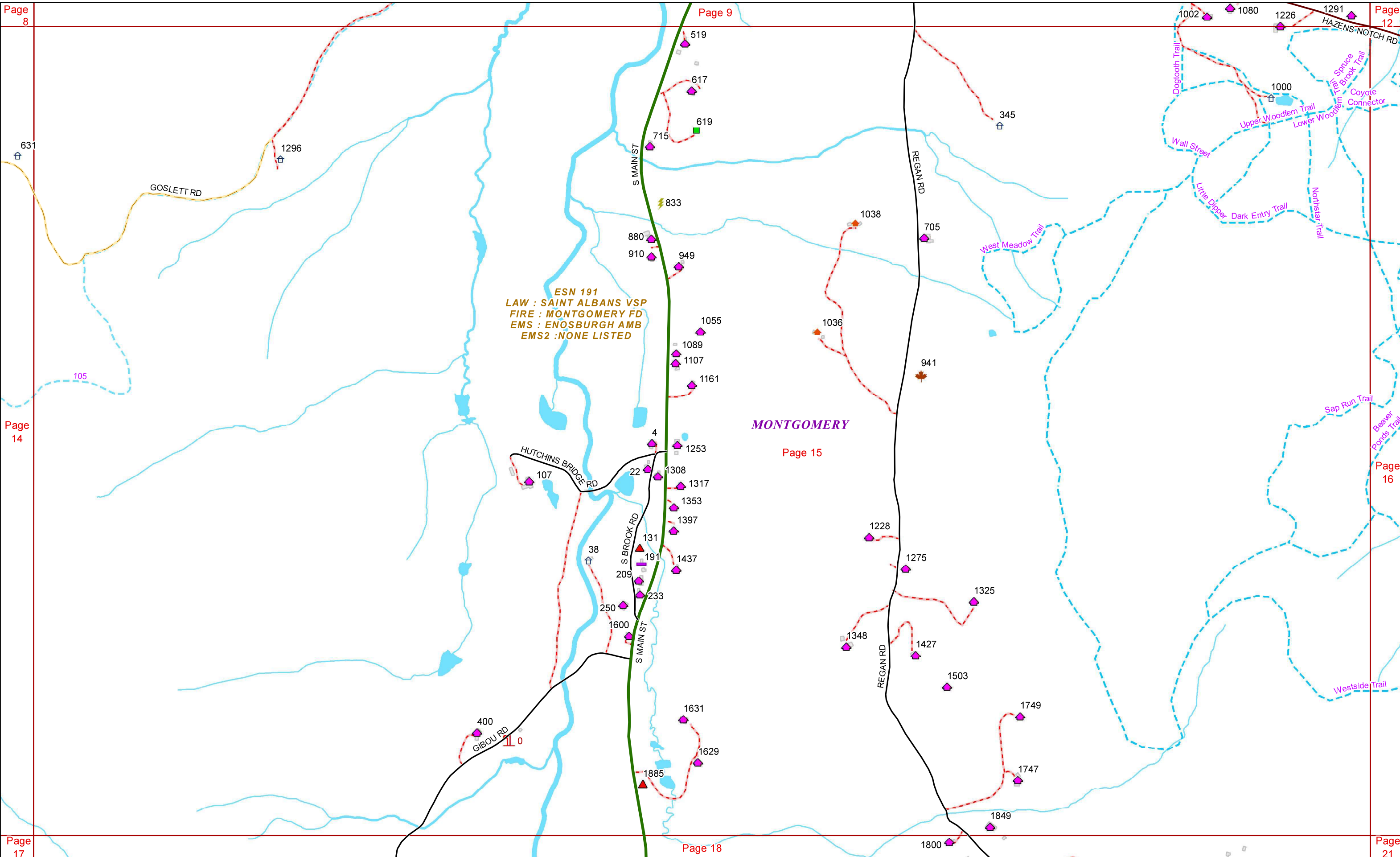
ESN 191
LAW : SAINT ALBANS VSP
FIRE : MONTGOMERY FD
EMS : ENOSBURGH AMB
EMS2 : NONE LISTED

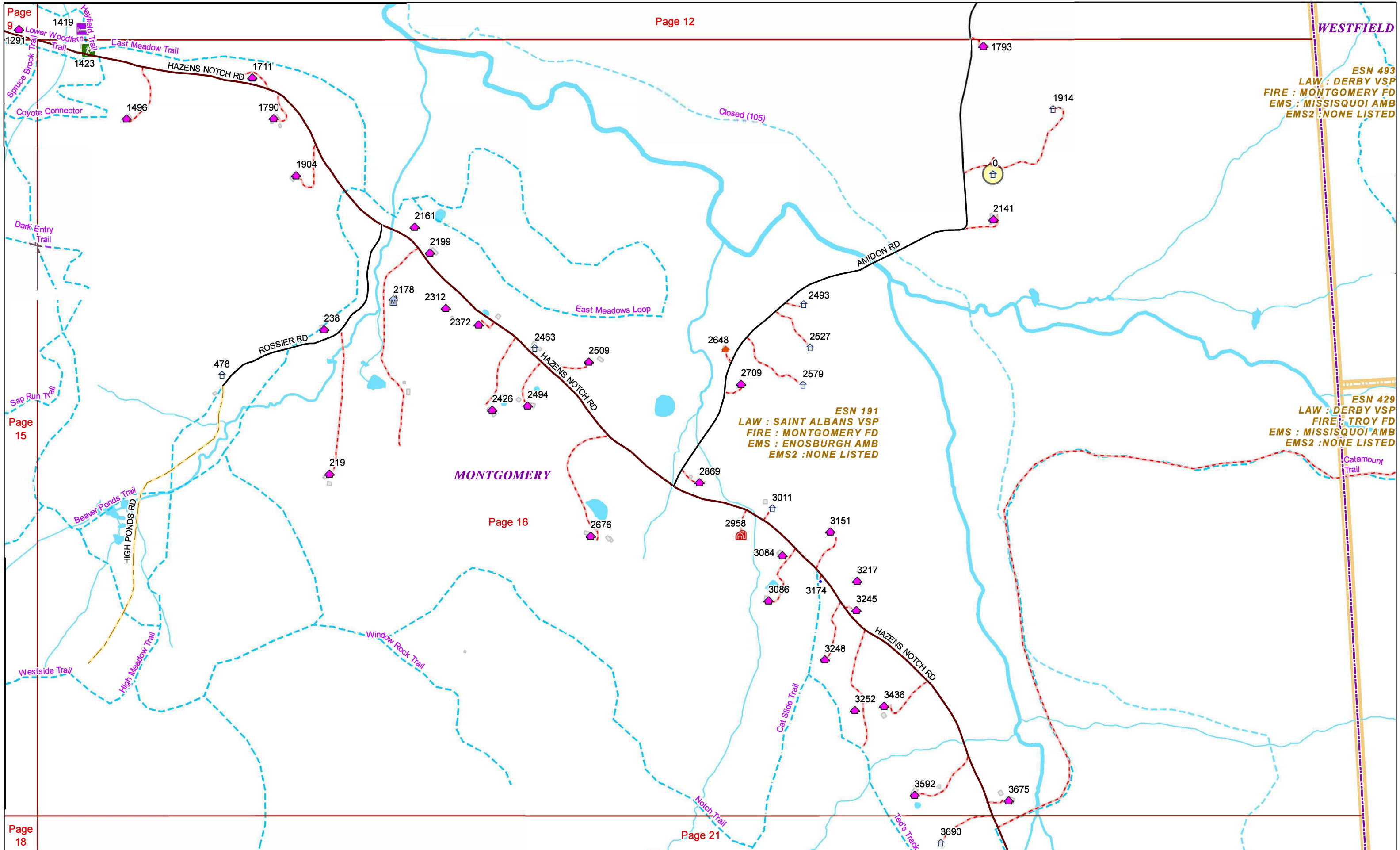
MONTGOMERY

ENOSBURGH



MONTGOMERY





Page 9

Page 12

Page 15

Page 16

Page 21

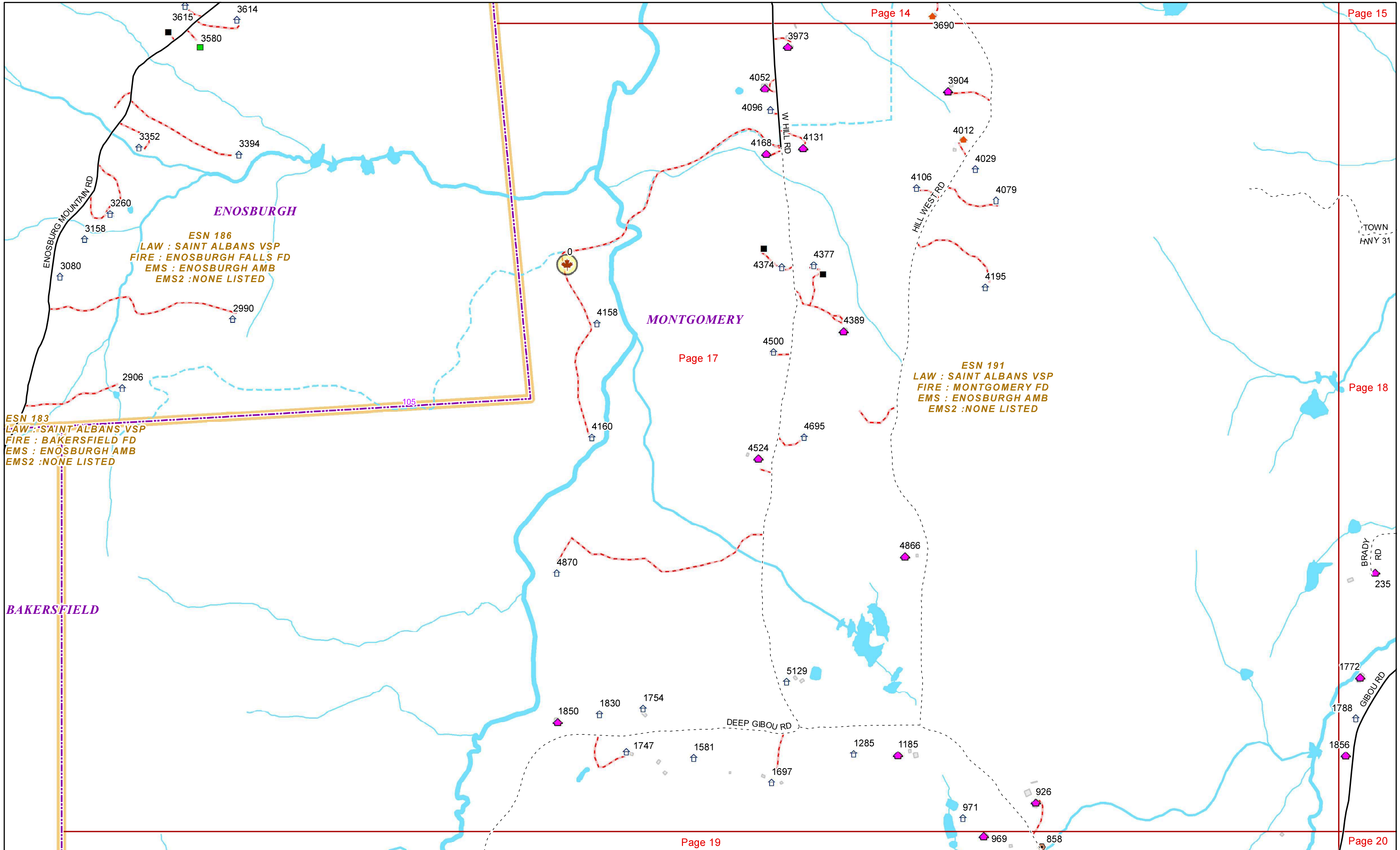
Page 18



ESN 493
LAW : DERBY VSP
FIRE : MONTGOMERY FD
EMS : MISSISQUOI AMB
EMS2 : NONE LISTED

ESN 191
LAW : SAINT ALBANS VSP
FIRE : MONTGOMERY FD
EMS : ENOSBURGH AMB
EMS2 : NONE LISTED

ESN 429
LAW : DERBY VSP
FIRE : TROY FD
EMS : MISSISQUOI AMB
EMS2 : NONE LISTED



ENOSBURGH
ESN 186
LAW : SAINT ALBANS VSP
FIRE : ENOSBURGH FALLS FD
EMS : ENOSBURGH AMB
EMS2 : NONE LISTED

ESN 183
LAW : SAINT ALBANS VSP
FIRE : BAKERSFIELD FD
EMS : ENOSBURGH AMB
EMS2 : NONE LISTED

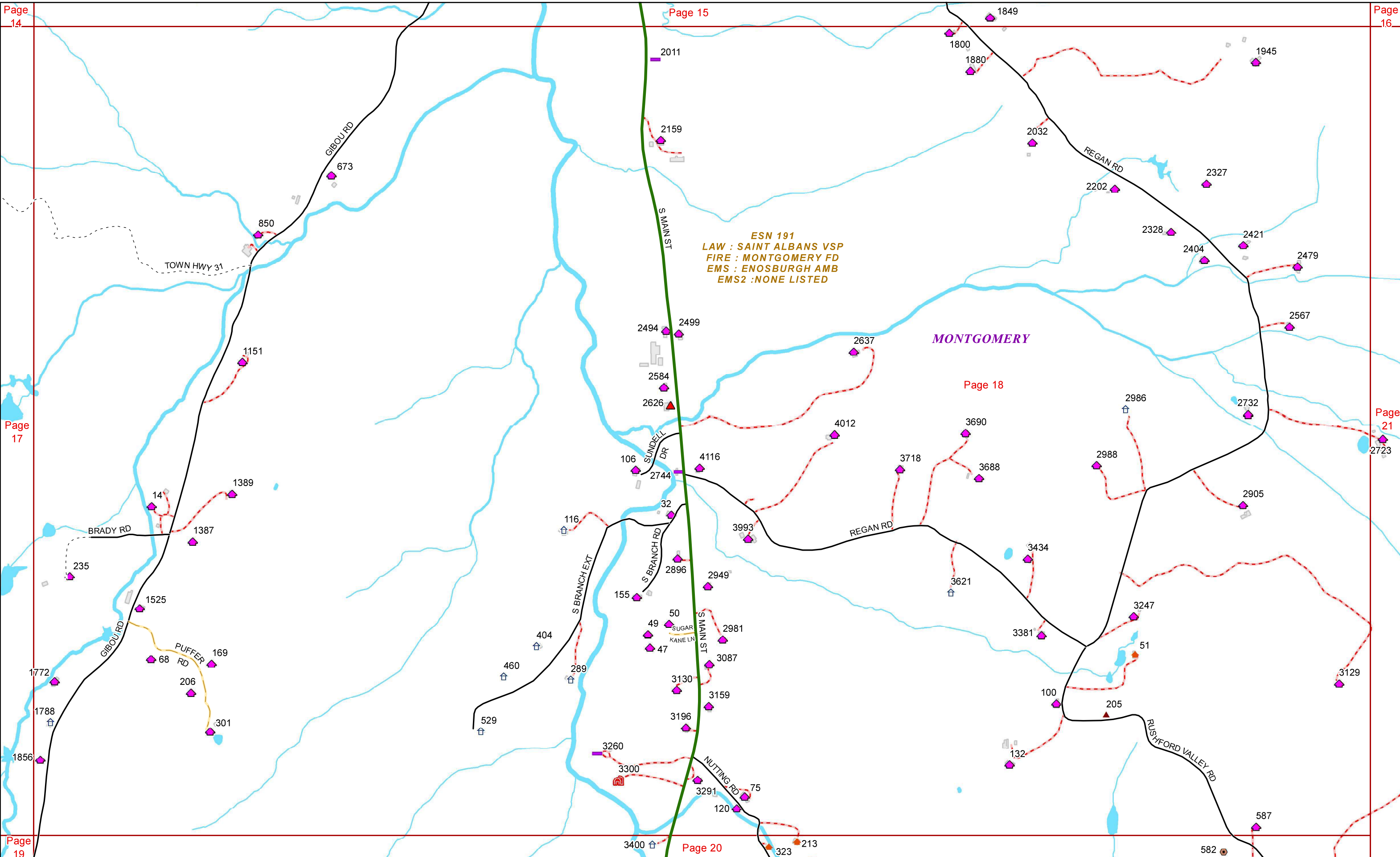
ESN 191
LAW : SAINT ALBANS VSP
FIRE : MONTGOMERY FD
EMS : ENOSBURGH AMB
EMS2 : NONE LISTED

BAKERSFIELD



ESN 191
LAW : SAINT ALBANS VSP
FIRE : MONTGOMERY FD
EMS : ENOSBURGH AMB
EMS2 : NONE LISTED

MONTGOMERY



ESN 183
LAW : SAINT ALBANS VSP
FIRE : BAKERSFIELD FD
EMS : ENOSBURGH AMB
EMS2 : NONE LISTED

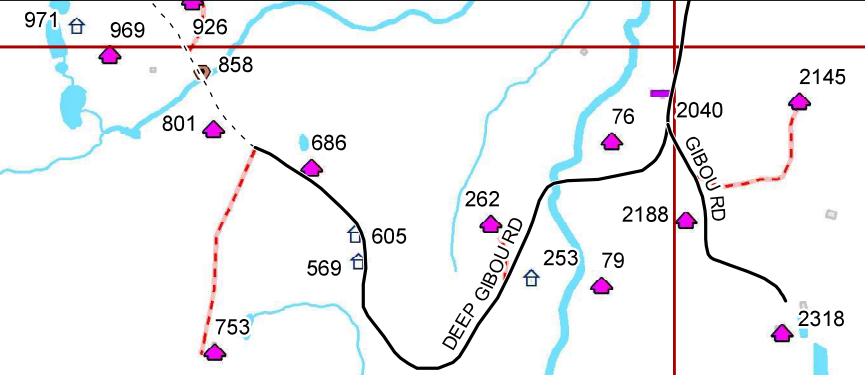
BAKERSFIELD

MONTGOMERY

ESN 191
LAW : SAINT ALBANS VSP
FIRE : MONTGOMERY FD
EMS : ENOSBURGH AMB
EMS2 : NONE LISTED

ESN 102
LAW : WILLISTON VSP
FIRE : JOHNSON FD
EMS : NEMS
EMS2 : NONE LISTED

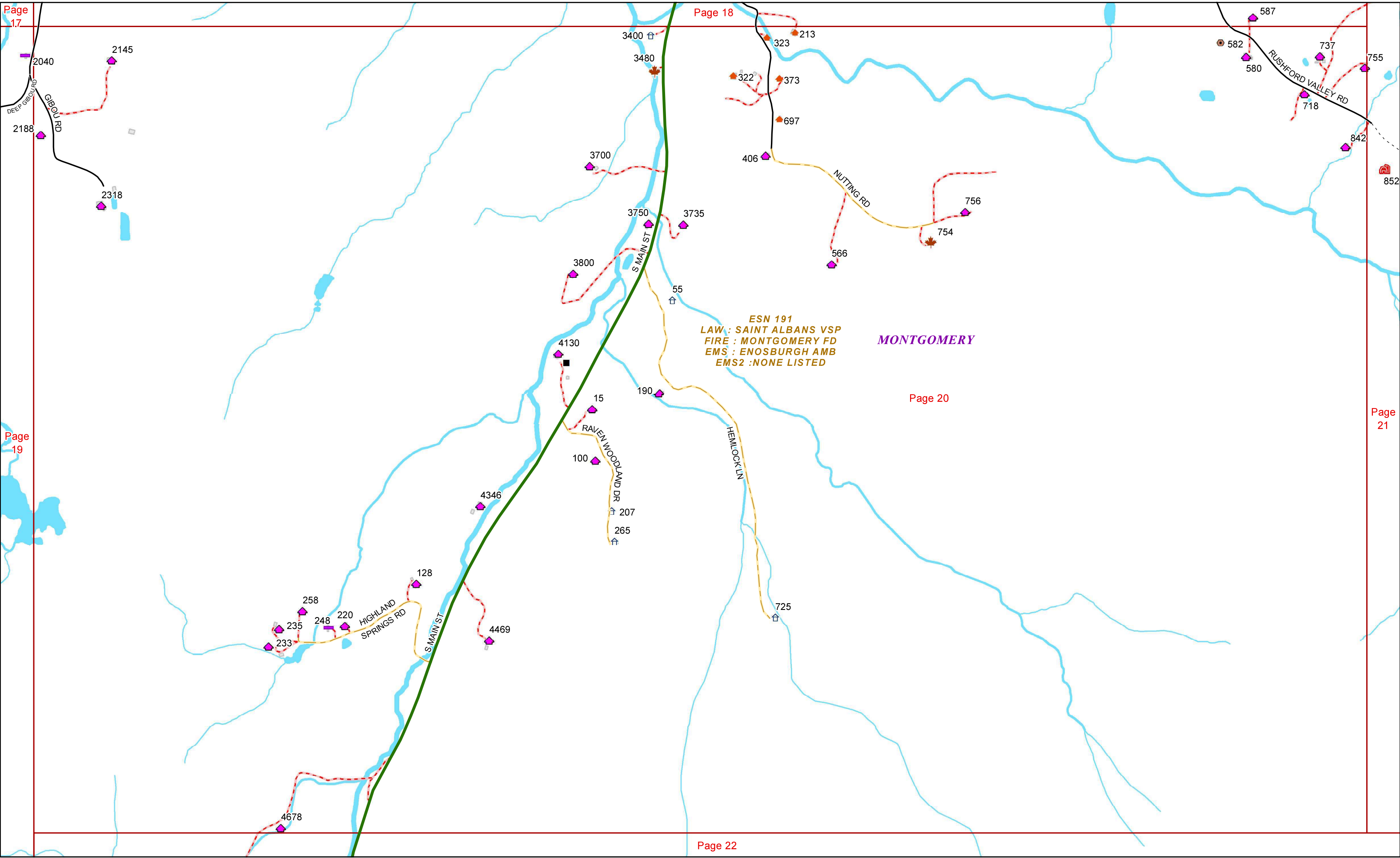
BELVIDERE

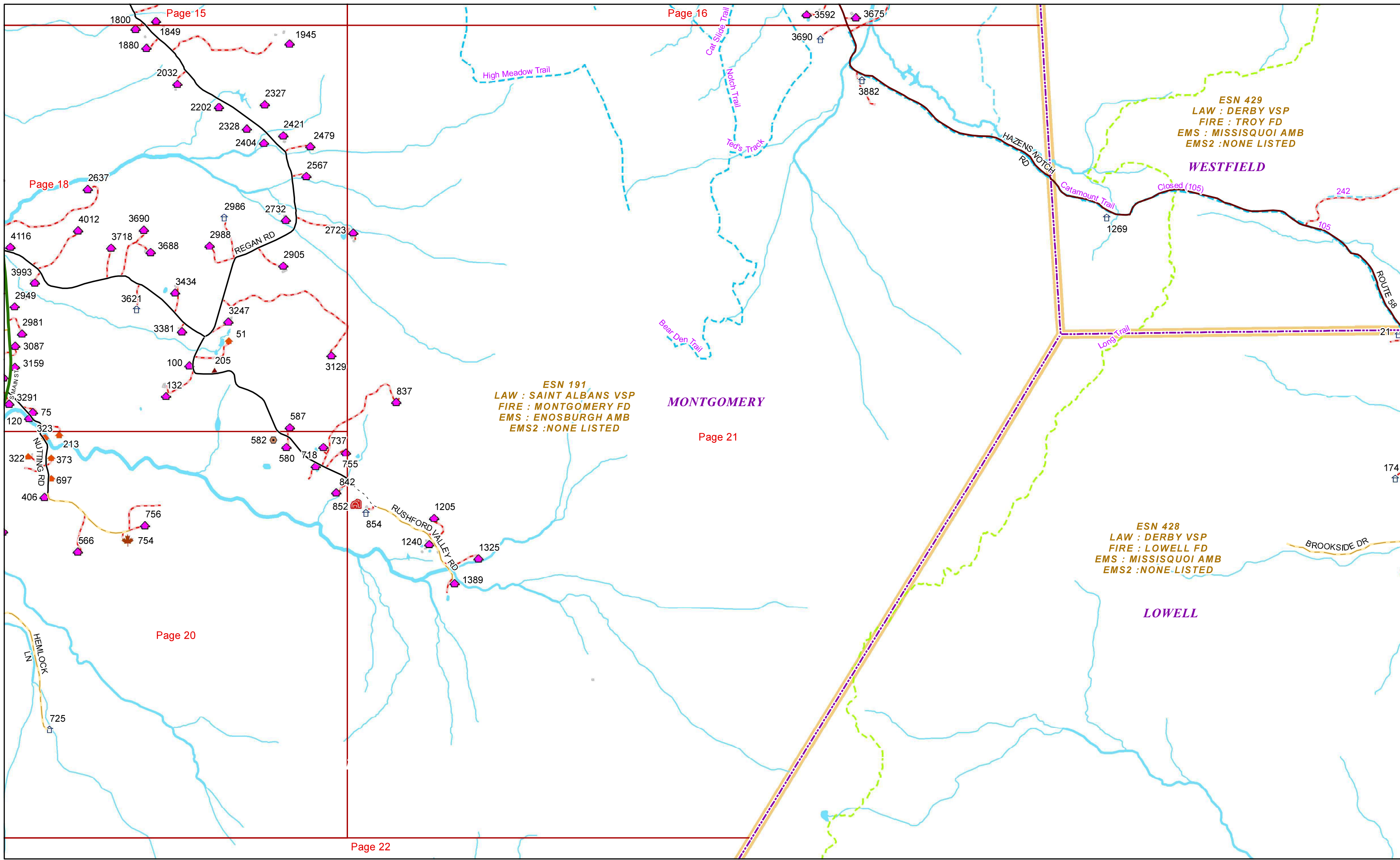


S MAIN ST

VT ROUTE 118 N







ESN 191
LAW : SAINT ALBANS VSP
FIRE : MONTGOMERY FD
EMS : ENOSBURGH AMB
EMS2 : NONE LISTED

ESN 429
LAW : DERBY VSP
FIRE : TROY FD
EMS : MISSISQUOI AMB
EMS2 : NONE LISTED

ESN 428
LAW : DERBY VSP
FIRE : LOWELL FD
EMS : MISSISQUOI AMB
EMS2 : NONE LISTED



ESN 191
LAW : SAINT ALBANS VSP
FIRE : MONTGOMERY FD
EMS : ENOSBURGH AMB
EMS2 : NONE LISTED

MONTGOMERY

LOWELL

ESN 428
LAW : DERBY VSP
FIRE : LOWELL FD
EMS : MISSISQUOI AMB
EMS2 : NONE LISTED

ESN 102
LAW : WILLISTON VSP
FIRE : JOHNSON FD
EMS : NEMS
EMS2 : NONE LISTED

EDEN

ESN 111
LAW : WILLISTON VSP
FIRE : NORTH HYDE PARK-EDEN FD
EMS : NEMS
EMS2 : NONE LISTED

- 1145
- 1105
- 1041
- 985
- 933
- 881
- 815
- 1125
- 1026
- 896
- 894
- 806
- 800

S MAIN ST

VT ROUTE 118 N

Long Trail

