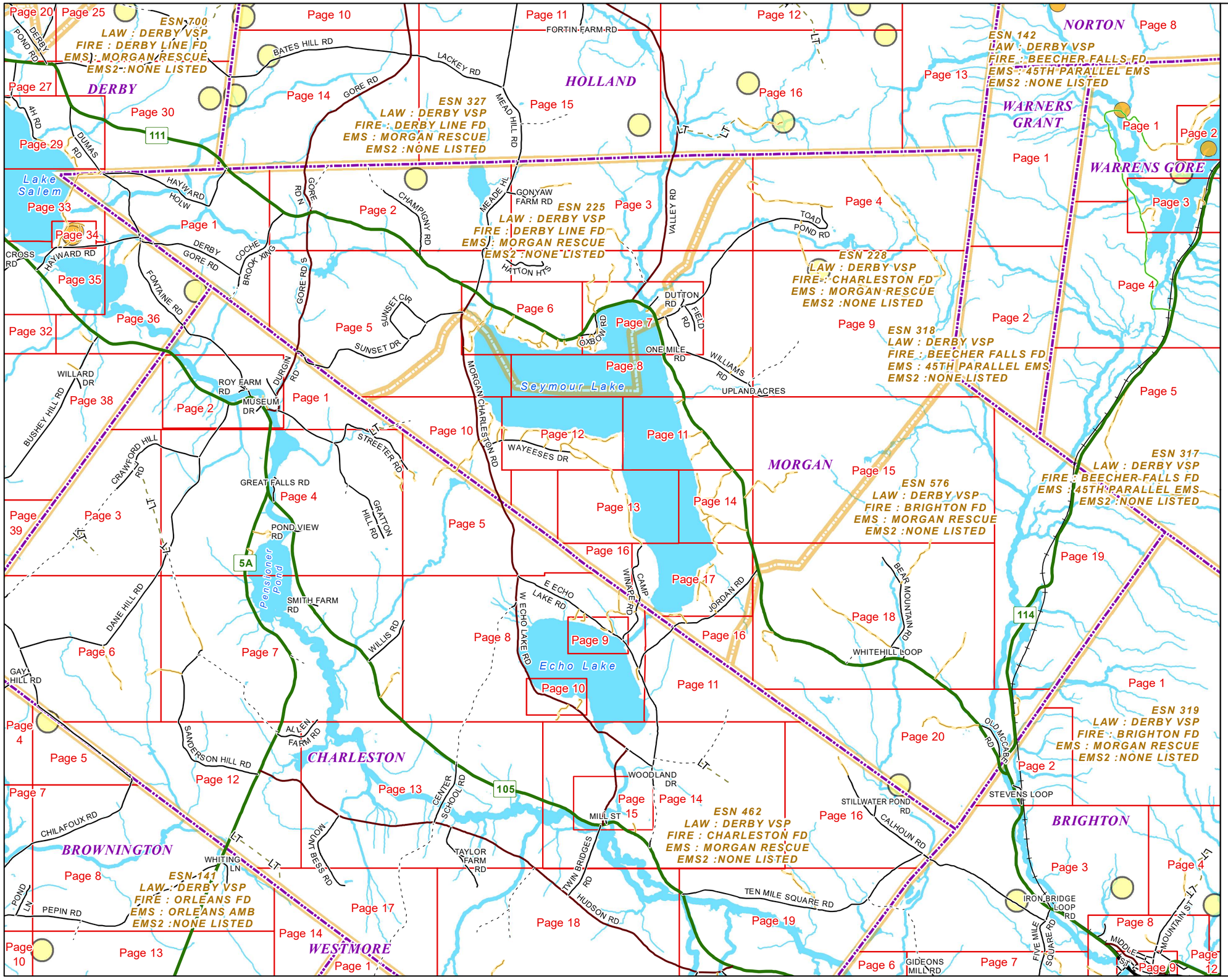

VERMONT
E9-1-1 MapBook

Morgan

E9-1-1 MapBook with GIS Data

Use constraints: The 9-1-1 related data layers (Esites, Landmarks, Roads, Driveways, Footprints, Atlas Sheets, ESZ, etc.) were developed and designed for Enhanced 9-1-1 purposes only. The user should understand that the nature of the Enhanced 9-1-1 data layers means they are never complete. **Each municipal government is responsible for maintenance of the E9-1-1 database.** Other data (non-E9-1-1 related) used in the Vermont E9-1-1 MapBook is acquired from the Vermont Center for Geographic Information (VCGI) (vcgi.vermont.gov) and local Regional Planning Commissions.

Disclaimer:
This Vermont E9-1-1 MapBook and GIS data is for general reference only. Data layers that appear on the map may or may not be accurate, current or otherwise reliable. The E9-1-1 Board and the State of Vermont make no representations of any kind, including but not limited to the warranties of merchantability or fitness for a particular use, not are any such warranties to be implies with respect to the GIS data and MapBook.

For Questions/Updates:
Contact VT Enhanced 9-1-1 Board:
Phone: 802-828-4911
Email: e911.info@vermont.gov
Website: e911.vermont.gov

1/25/2023

Legend

ESITES

SITETYPE

- **COMMERCIAL
- **CULTURAL
- **EDUCATIONAL
- **GOVERNMENT
- **INDUSTRIAL
- **OTHER COMMERCIAL
- **PUBLIC GATHERING
- **UTILITY
- ABANDONED
- ACCESS POINT
- ACCESSORY BARN
- ACCESSORY BUILDING
- AIR SUPPORT / MAINTENANCE FACILITY
- AIR TRAFFIC CONTROL CENTER / COMMAND CENTER
- AIRPORT TERMINAL
- AMBULANCE SERVICE
- AUDITORIUM / CONCERT HALL / THEATER / OPERA HOUSE
- BANK
- BOAT RAMP / DOCK
- BORDER CROSSING
- BORDER PATROL
- BREWERY
- BUS STATION / DISPATCH FACILITY
- CAMP
- CAMPGROUND
- CEMETERY
- CITY / TOWN HALL
- COAST GUARD
- COLLEGE / UNIVERSITY
- COMMERCIAL CONSTRUCTION SERVICE
- COMMERCIAL FARM
- COMMERCIAL GARAGE
- COMMERCIAL W/RESIDENCE
- COMMUNICATION BOX
- COMMUNICATION TOWER
- COMMUNITY / RECREATION FACILITY
- CONDOMINIUM
- COURT HOUSE
- CUSTOMS SERVICE
- DAY CARE FACILITY
- DEVELOPMENT SITE
- EBS TOWER
- EMERGENCY PHONE / CALLBOX
- FAIR / EXHIBITION/ RODEO GROUNDS
- FERRY TERMINAL / DISPATCH FACILITY
- FIRE STATION
- FISH FARM / HATCHERY
- FITNESS FACILITY
- FOOD DISTRIBUTION CENTER
- GAS STATION
- GATED W/BUILDING
- GATED W/O BUILDING
- GOLF COURSE
- GRAVEL PIT / QUARRY / MINE
- GREENHOUSE / NURSERY
- GROCERY STORE
- HARBOR / MARINA
- HAZARDOUS MATERIALS FACILITY
- HAZARDOUS STORAGE FACILITY
- HEALTH CLINIC
- HELIPAD / HELIPORT / HELISPOT
- HISTORIC SITE / POINT OF INTEREST
- HOSPITAL / MEDICAL CENTER
- HOUSE OF WORSHIP
- HYDROELECTRIC FACILITY
- ICE ARENA
- INSTITUTIONAL RESIDENCE / DORM / BARRACKS
- LANDFILL
- LAW ENFORCEMENT
- LIBRARY
- LODGING B&B / HOTEL / MOTEL / INN
- LOOKOUT TOWER
- LUMBER MILL / SAW MILL
- MANUFACTURING FACILITY
- MOBILE HOME
- MORGUE
- MULTI-FAMILY DWELLING
- MUSEUM
- NATIONAL GUARD /
- NUCLEAR FACILITY
- NURSING HOME / LONG TERM CARE
- OFFICE BUILDING
- OIL / GAS FACILITY
- OTHER
- OTHER RESIDENTIAL
- OUTPATIENT CLINIC
- PARK AND RIDE / COMMUTER
- PHARMACY
- PICNIC AREA
- POST OFFICE
- PRISON / CORRECTIONAL FACILITY
- PRIVATE AND EXPRESS SHIPPING FACILITY
- PSAP
- PUBLIC BEACH
- PUBLIC TELEPHONE
- PUBLIC WATER SUPPLY INTAKE
- PUBLIC WATER SUPPLY WELL
- PUMP STATION
- RACE TRACK / DRAGSTRIP
- RAILROAD STATION
- RESIDENTIAL FARM
- REST STOP / ROADSIDE PARK
- RESTAURANT
- RETAIL FACILITY
- RV HOOKUP
- SCHOOL K / 12
- SEASONAL HOME
- SHOOTING RANGE
- SINGLE FAMILY DWELLING
- SKI AREA / ALPINE
- SOLAR FACILITY
- SPORTS ARENA /
- STATE CAPITOL
- STATE GARAGE
- STATE GOVERNMENT FACILITY
- STATE PARK
- STORAGE UNITS
- SUBSTATION
- SUGARHOUSE
- TEMPORARY STRUCTURE
- TOWN GARAGE
- TOWN OFFICE
- TRAILHEAD
- TRANSFER STATION
- UNKNOWN
- US FOREST FACILITY
- US GOVERNMENT FACILITY
- UTILITY POLE W/PHONE
- VETERINARY HOSPITAL / CLINIC
- VISITOR / INFORMATION CENTER
- WAREHOUSE
- WASTE / BIOMASS FACILITY
- WASTEWATER TREATMENT PLANT
- WATER TANK
- WATER TOWER
- WIND FACILITY / WIND TOWER
- YOUTH CAMP

Generated by GeoLynx® DMS

Legend

Roads

- Interstate Highway
- US Highway
- State Highway
- Town Highway Class 1
- Town Highway Class 2
- Town Highway Class 3
- Town Highway Class 4
- Private
- Driveway
- Discontinued Road
- Legal Trail
- Ferry
- Military - no public access
- National Forest Highway
- State Forest Highway
- Proposed
- Rivers
- Driveways
- Railroad

Hydrants

- Drafting Site
- Dry Hydrant
- Municipal Hydrant
- Pressurized Hydrant

Townline

Emergency Service Zones

FootPrints

- Airport
- Solar Field
- Alpine Trail Easiest
- Alpine Trail Intermediate
- Alpine Trail Advanced
- Alpine Trail Expert
- Alpine Glade Marked
- Alpine Glade Not Marked
- Building
- Farm
- Golf Course
- Quarry
- Park
- Shopping Center
- Stadium/Arena
- Other

Addressing Error

- Orange - Duplicated Addressed Building
- Yellow - Unnumbered Building

MORGAN Road Name Index

ROAD NAME	PAGE(S)
BARTER LN	6
BEAR MOUNTAIN RD	18
BENNETT RD	10
BIG ROCK RD	14
BIRCH DR	6
BIRCH POINT RD	17
BIRCH PT N	17
BIRCH PT S	17
BROOK RD	14
BUZZELL E	6
BUZZELL LOOP	6
BUZZELL W	6
CAMP WINAPE RD	13,17
CHAMPIGNY RD	2
COCHE BROOK XING	1,2
CRANBERRY LN	6
CRESENT BEACH RD	7,8
CRESENT BEACH RD EXT	8

ROAD NAME	PAGE(S)
CURTIS RD	8
DERBY GORE RD	1
DUMAS DR	1
DUTTON RD	7
ELLIOTT ACRES RD	11
FIELD RD	7
FOUR WHEEL DRIVE RD	20
FRALEIGH RD	10
GONYAW FARM RD	3
GORE RD N	2
GORE RD S	2
GRAVEL PIT RD	18
HATTON HTS	2
HAYWARD HOLW	28
HUNT SHORE S	6
HUNTOON RD	1
IP RD	4
JONES RD	12

ROAD NAME	PAGE(S)
JORDAN RD	11,17
KIPP LN	7
LAFOE GRAY BEACH DR	7
LAY DR	11
LEWIS RD	11
MACLEAY RD	14
MAPLE MEADOWS DR	18
MEADE HL	2,3
MILES DR	7
MILES RD	7
MORGAN CHARLESTON RD	5,6,10
MOSSA RD	8
NIWASKWIKOK RD	10
OLD BLAKE FARM RD	3
OLD MCCABE RD	20
ONE MILE RD	8
OUTLET RD	17
OXBOW RD	6,7

MORGAN Road Name Index

ROAD NAME	PAGE(S)
PALIN DR	6
ROSSITERS PT	7
ROUND TOP RD	15
SEYMOUR E	14
SPAULDING RD	12
STEVENS FLAT RD	20
SUGAR BUSH RD	12
SUNSET CIR	5
SUNSET DR	5
TOAD POND HTS	4

ROAD NAME	PAGE(S)
TOAD POND RD	3,4,7
TOWN HWY 33	18
TOWN HWY 8	2
TRAILS END	11
TRILLIUM FOREST LN	10
TWIN CAMPS	6
UPLAND ACRES	8
VALLEY RD	3,7
VT ROUTE 111	2,5,6,7,8,11,14,18,20
VT ROUTE 114	2,19

ROAD NAME	PAGE(S)
WATER ST	7
WAYEESES DR	10,12
WAYEESES SHR	12
WAYEESES SHR W	12
WHITEHILL HTS	15
WHITEHILL LOOP	18
WILLIAMS RD	7,8
WILSON TRL	18

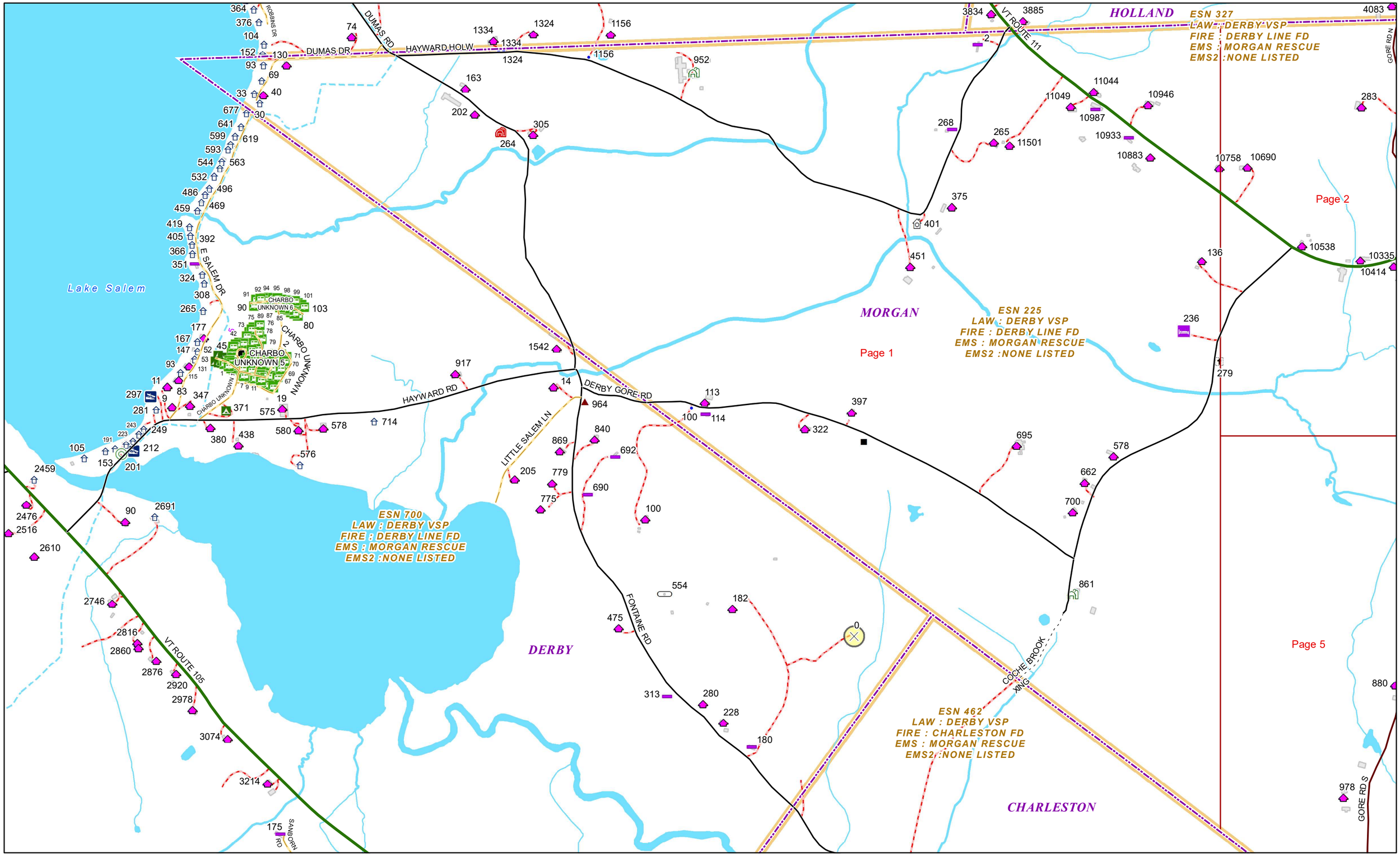

Page 1 Date: 1/25/2023 1 in = 884 feet

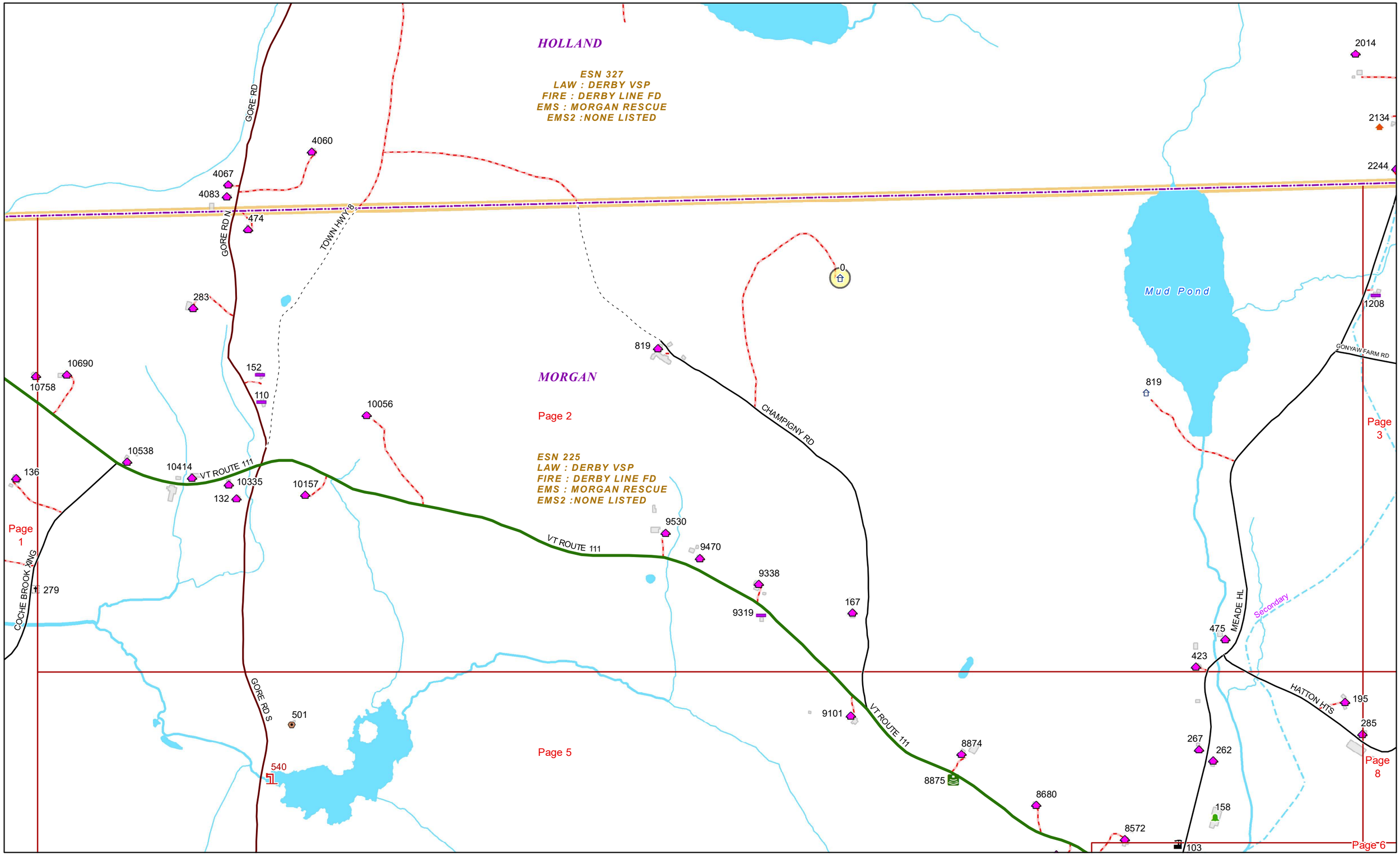

Page 2 Date: 1/25/2023 1 in = 798 feet

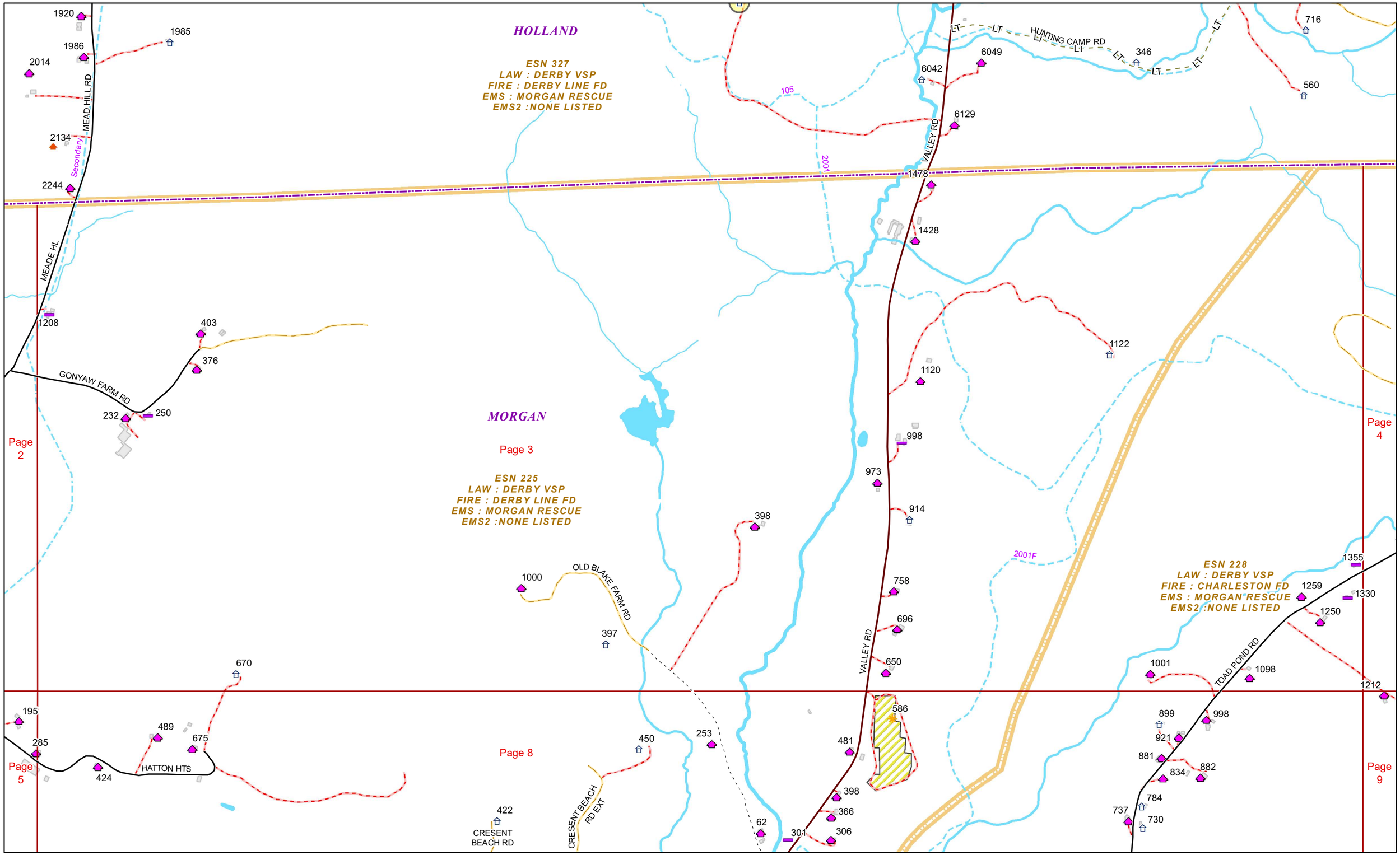

Page 3 Date: 1/25/2023 1 in = 798 feet

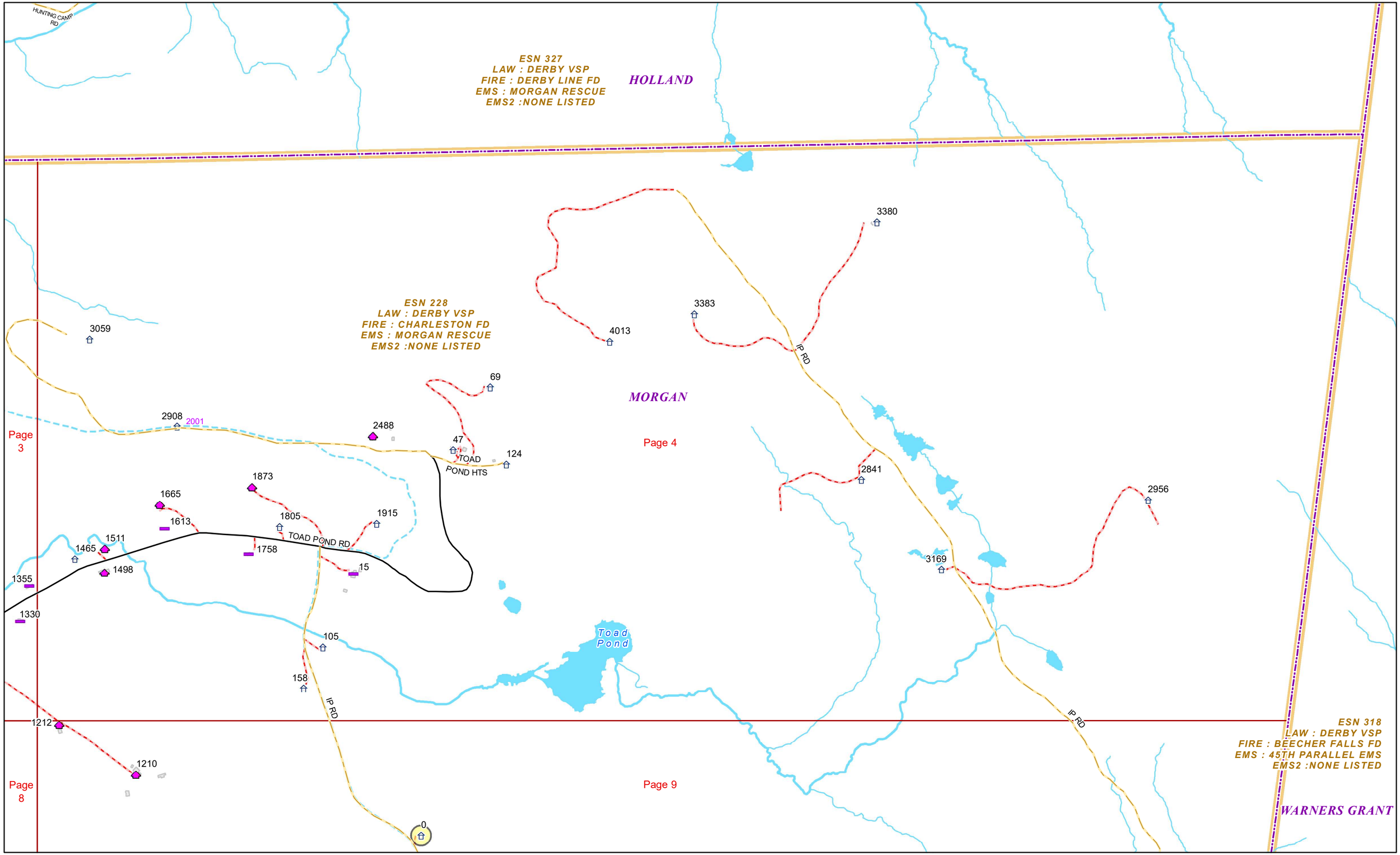

Page 4 Date: 1/25/2023 1 in = 750 feet

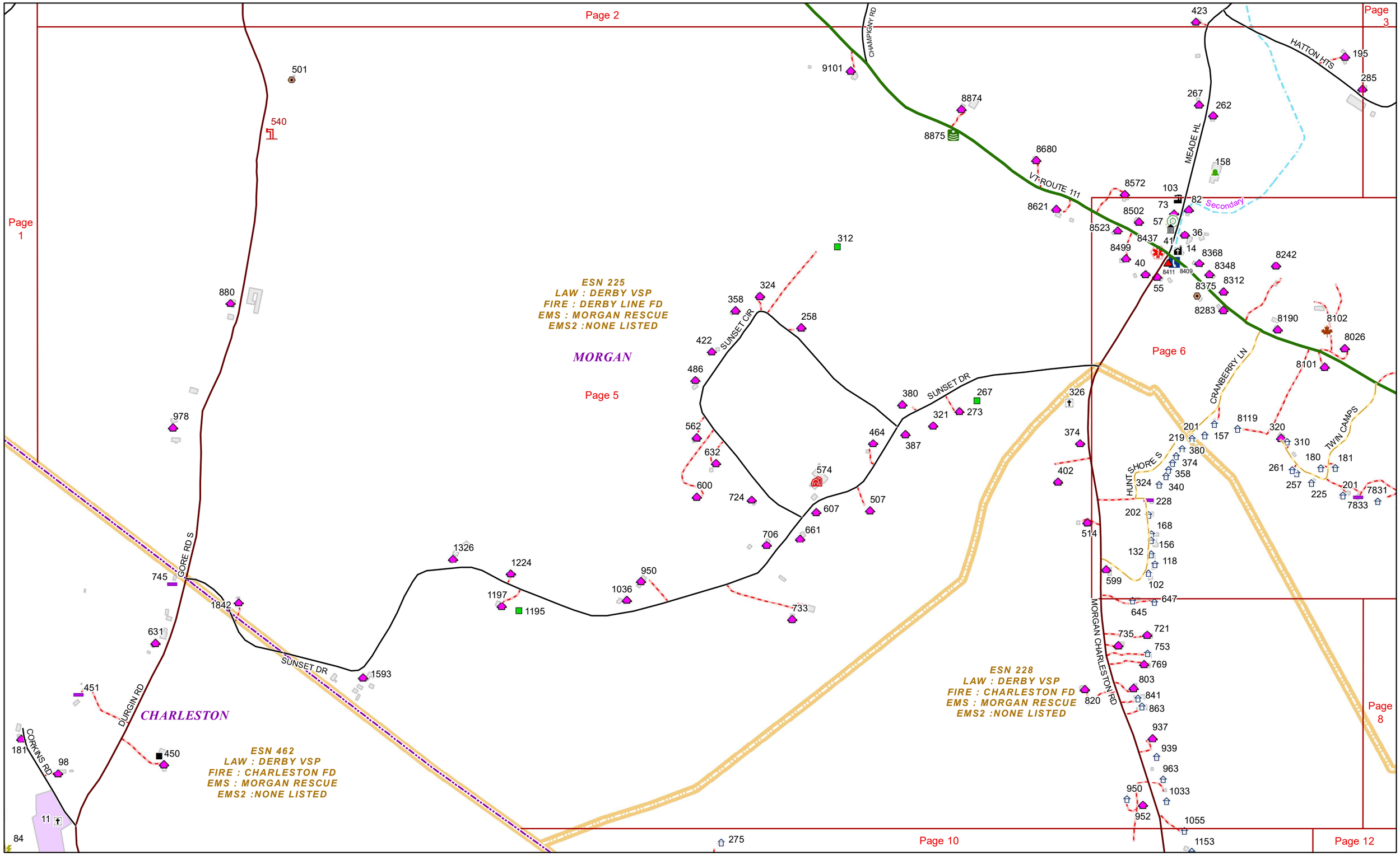

Date: 1/25/2023

1 in = 798 feet

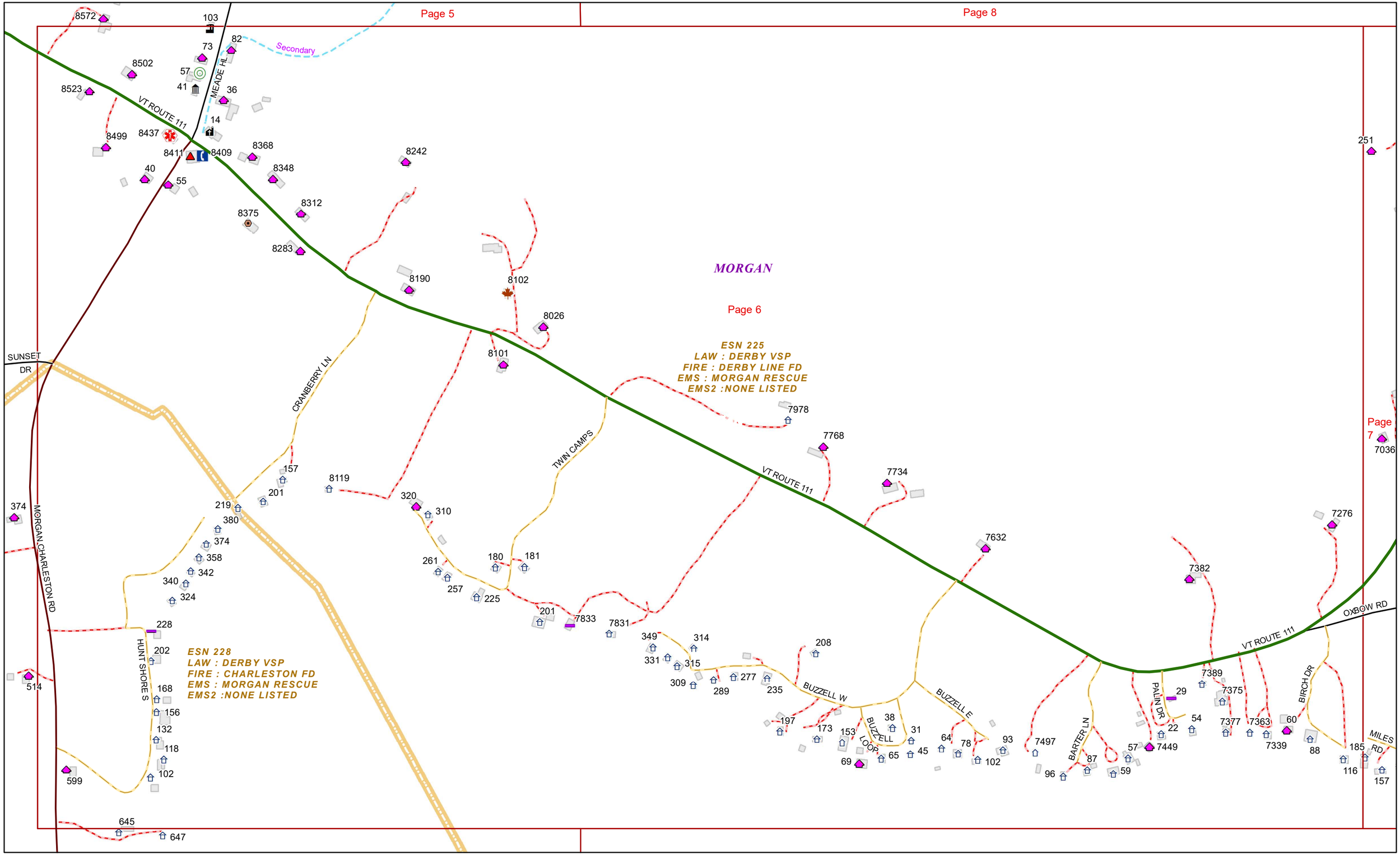

Date: 1/25/2023

1 in = 399 feet

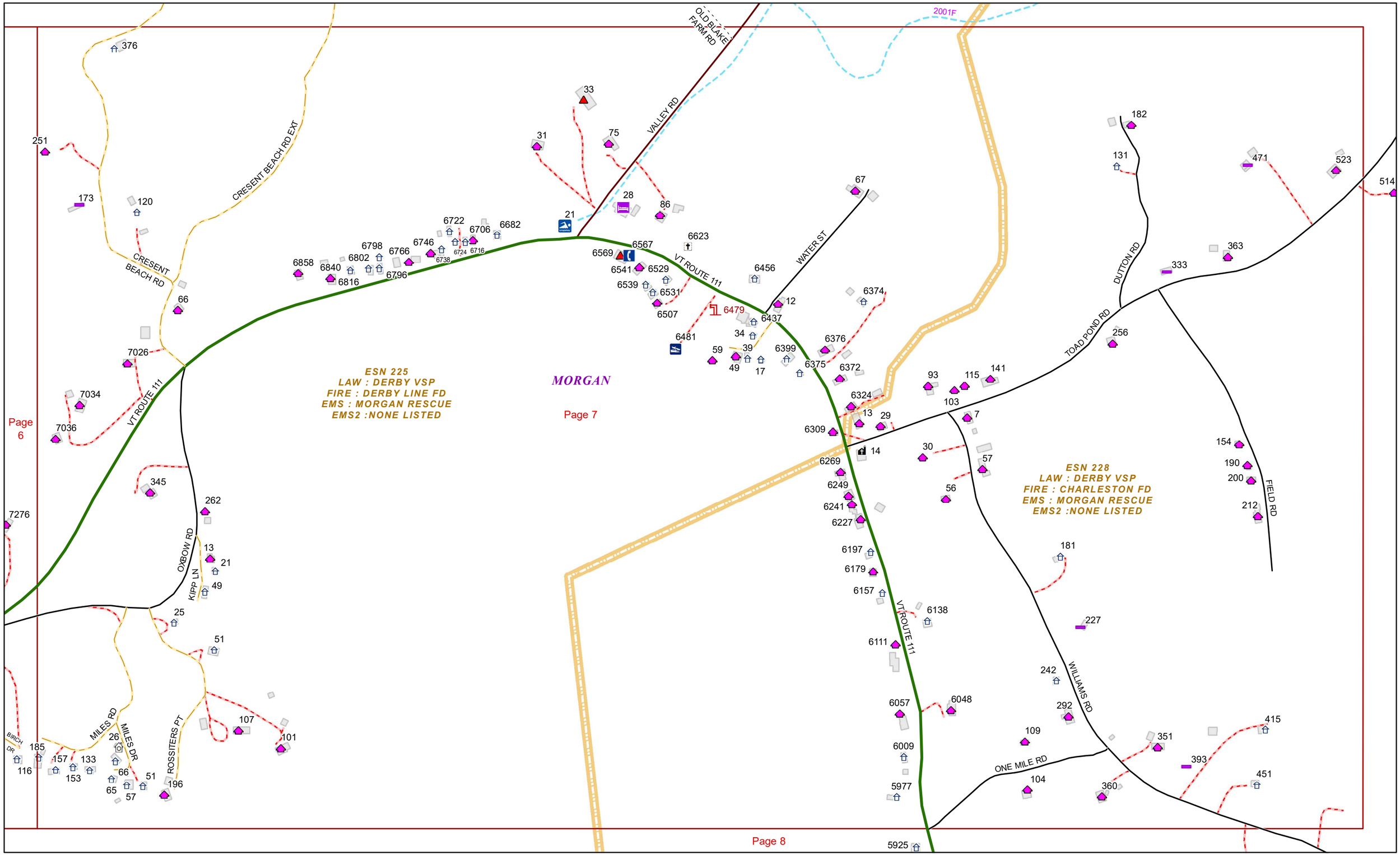

Page 7 Date: 1/25/2023 1 in = 399 feet

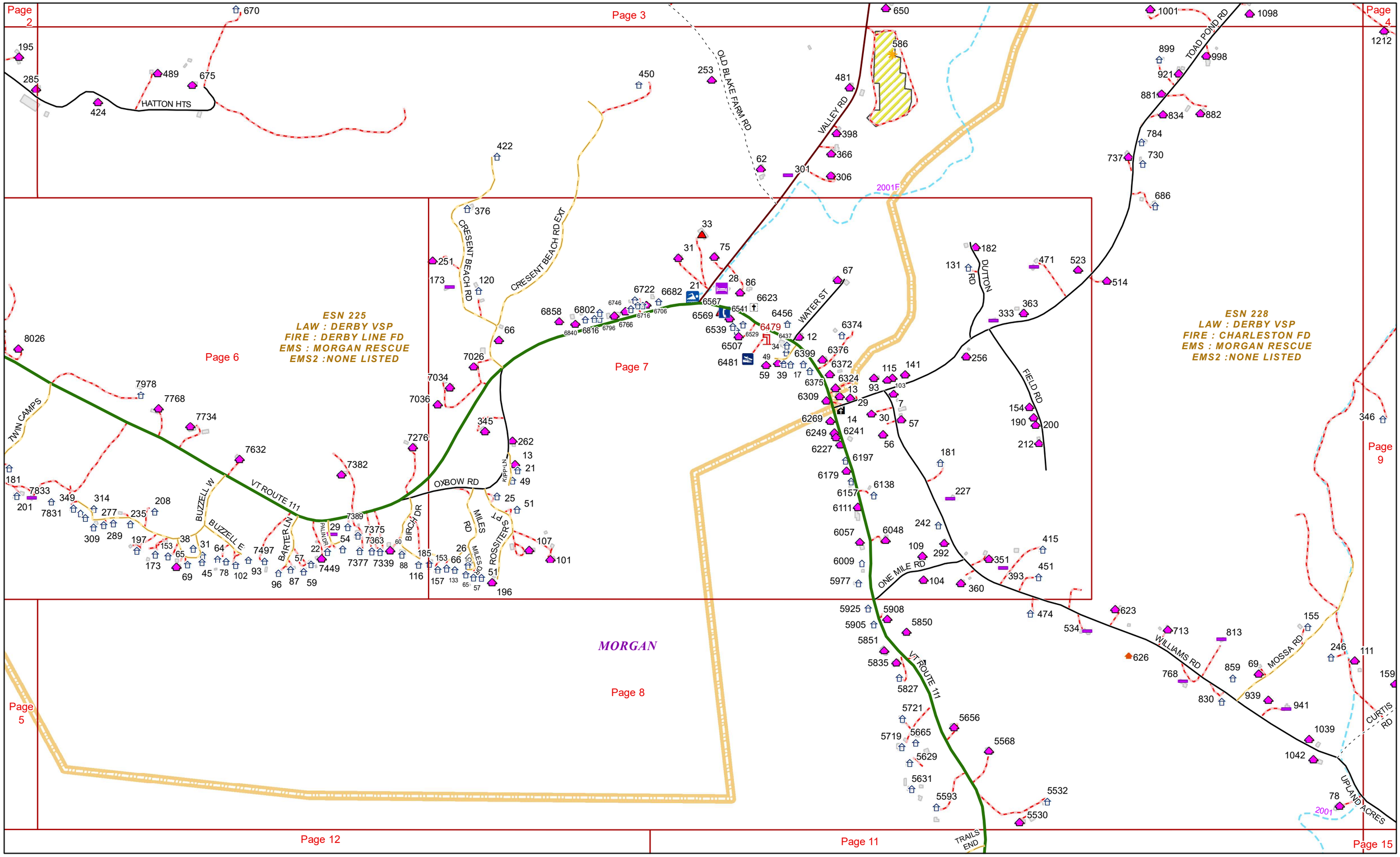

Date: 1/25/2023

1 in = 798 feet

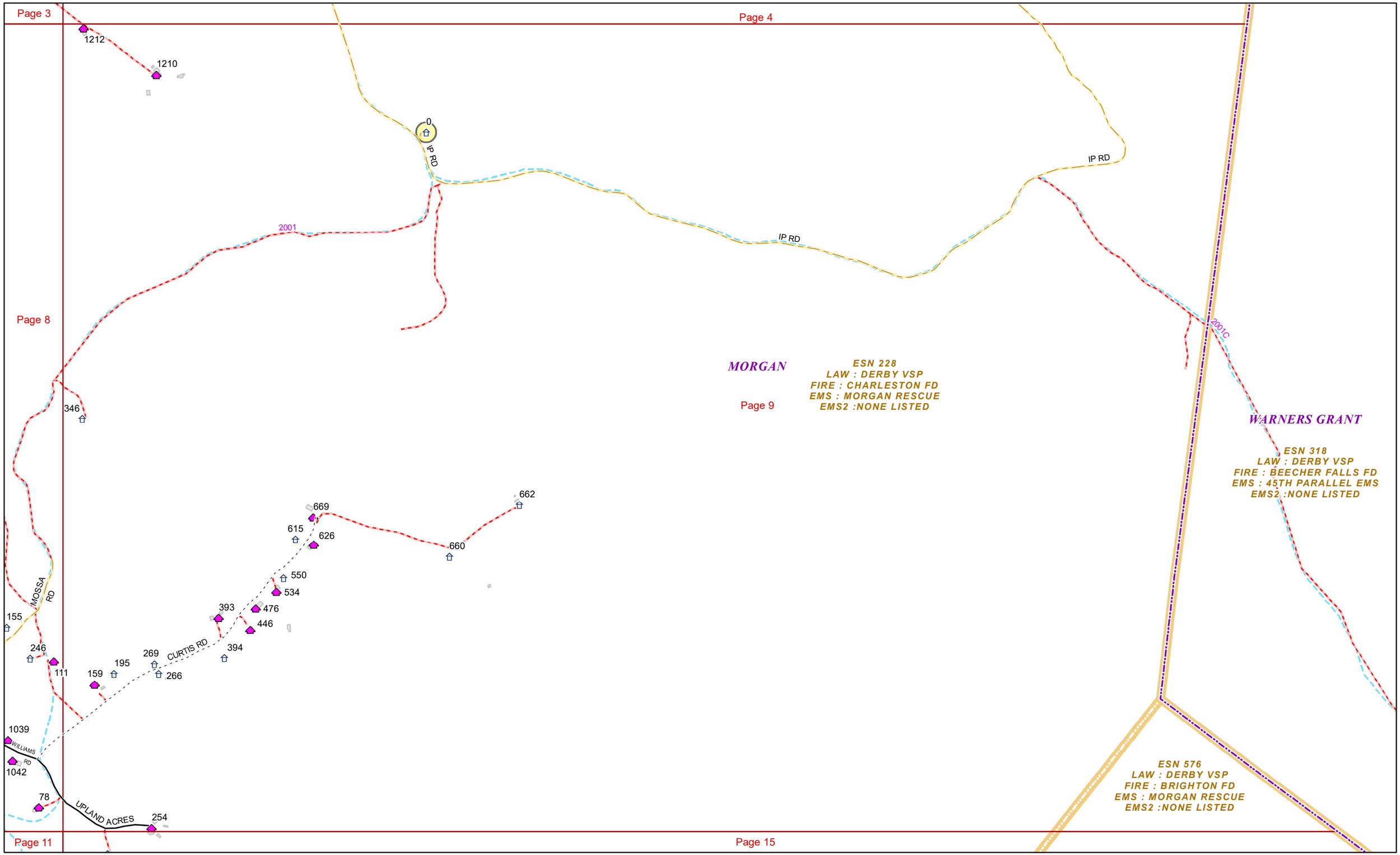

Date: 1/25/2023

1 in = 793 feet

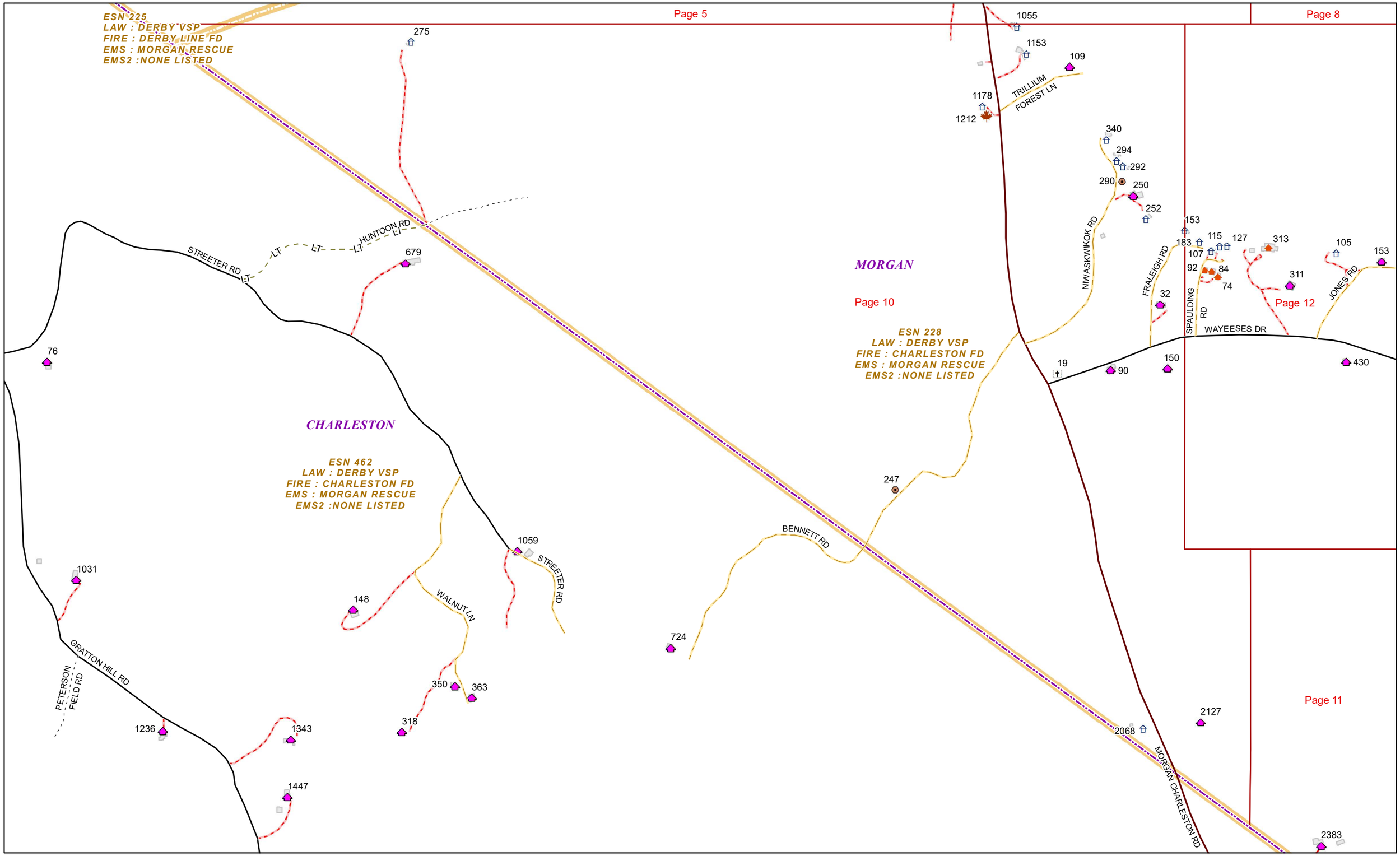

Page 10 Date: 1/25/2023 1 in = 610 feet

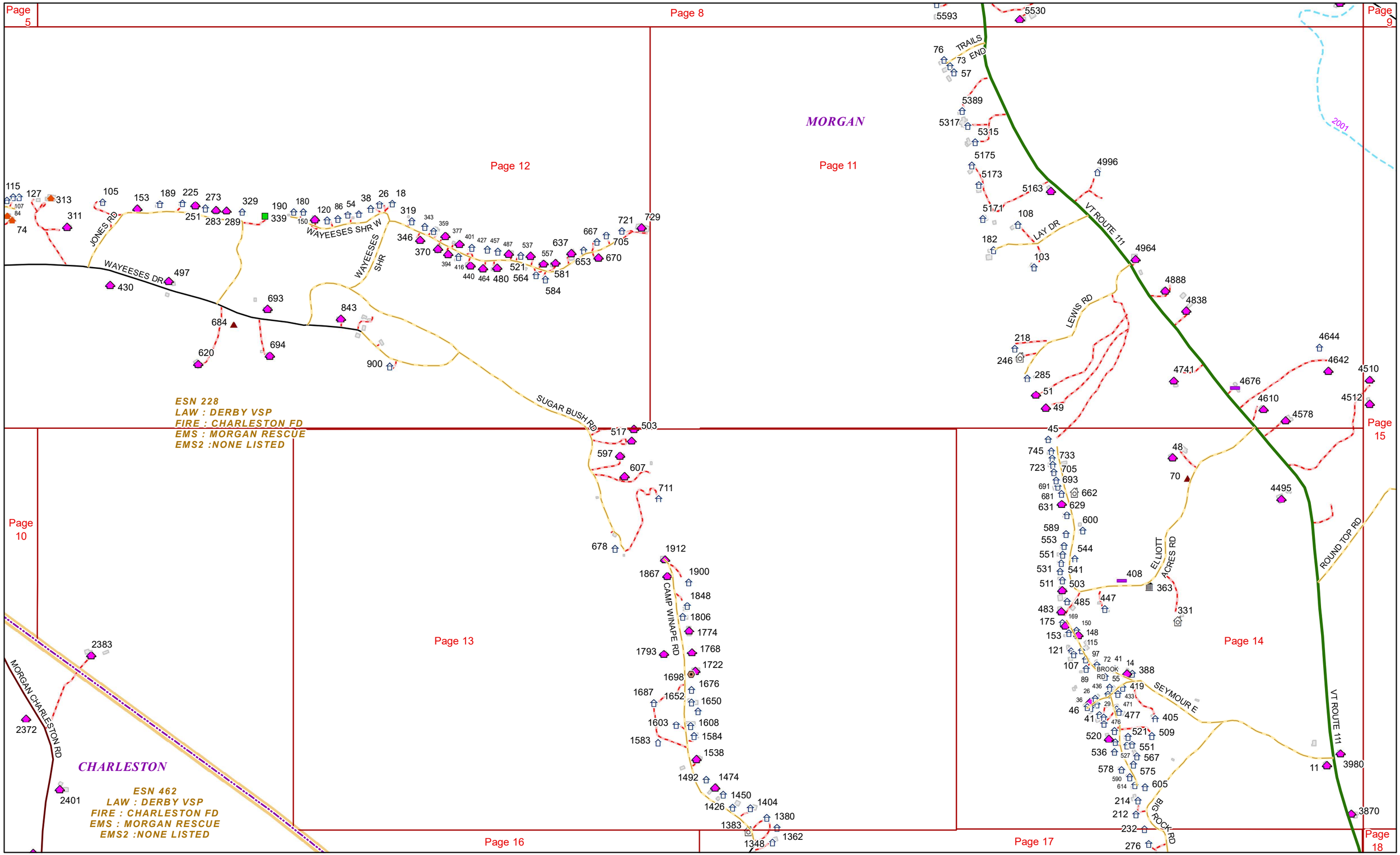

Page 11 Date: 1/25/2023 1 in = 798 feet

MORGAN

ESN 228
LAW : DERBY VSP
FIRE : CHARLESTON FD
EMS : MORGAN RESCUE
EMS2 :NONE LISTED

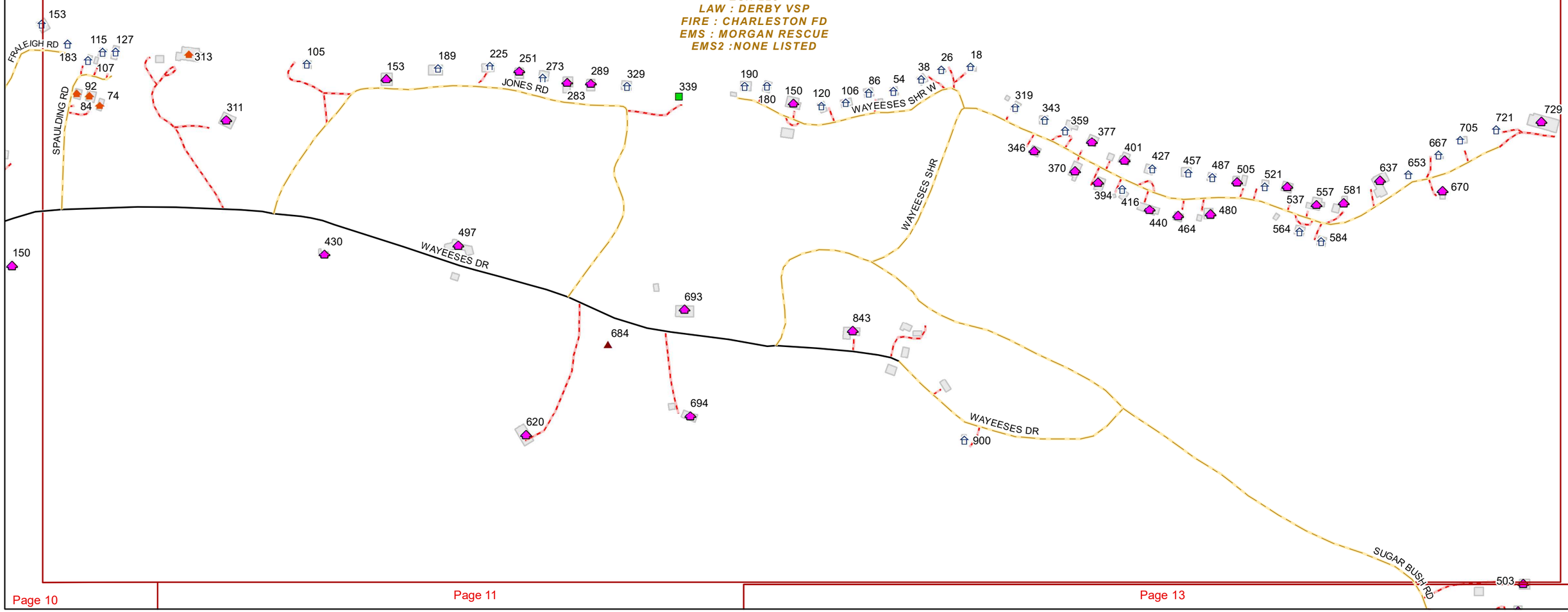

Date: 1/25/2023

1 in = 399 feet

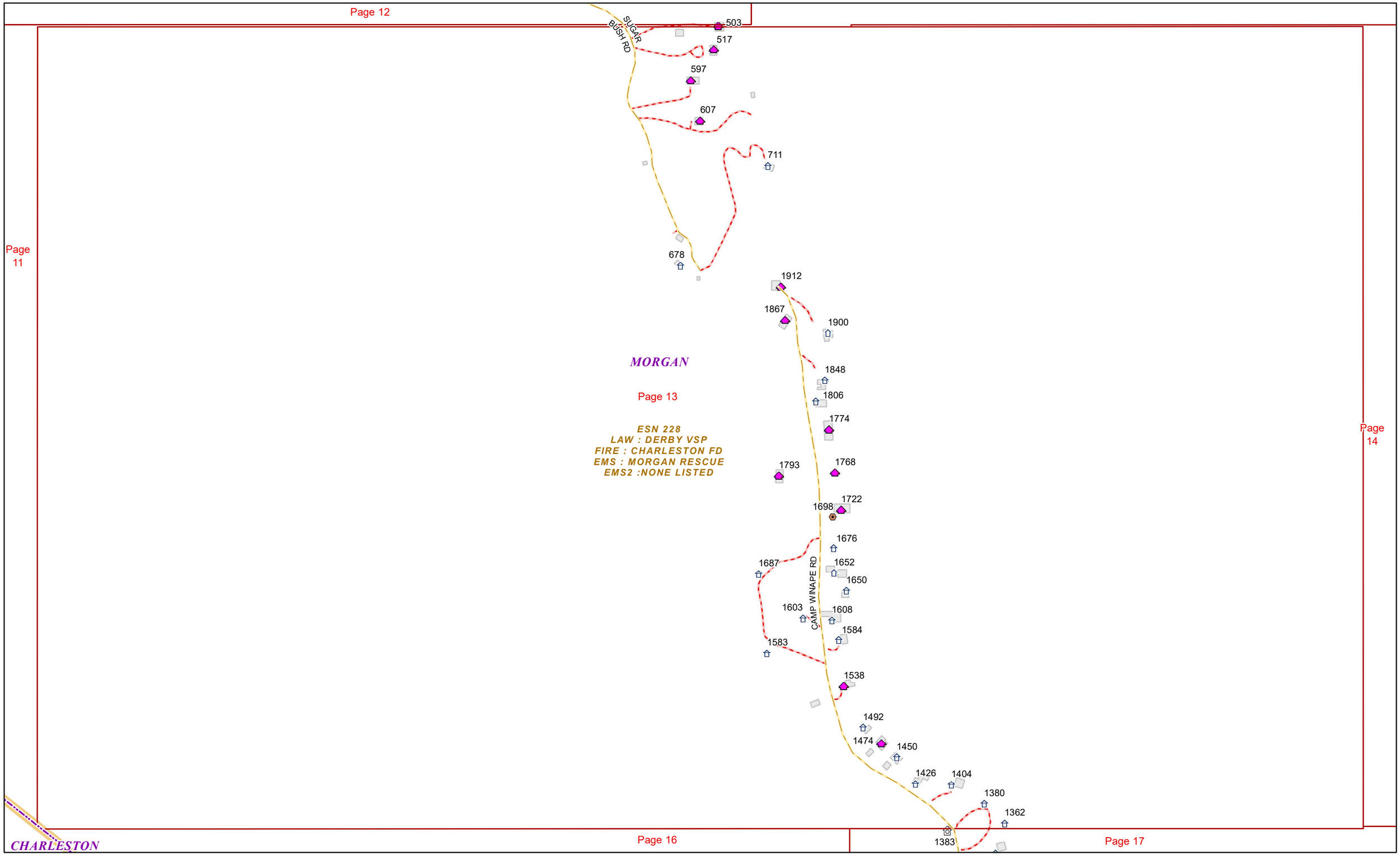

Date: 1/25/2023

1 in = 399 feet

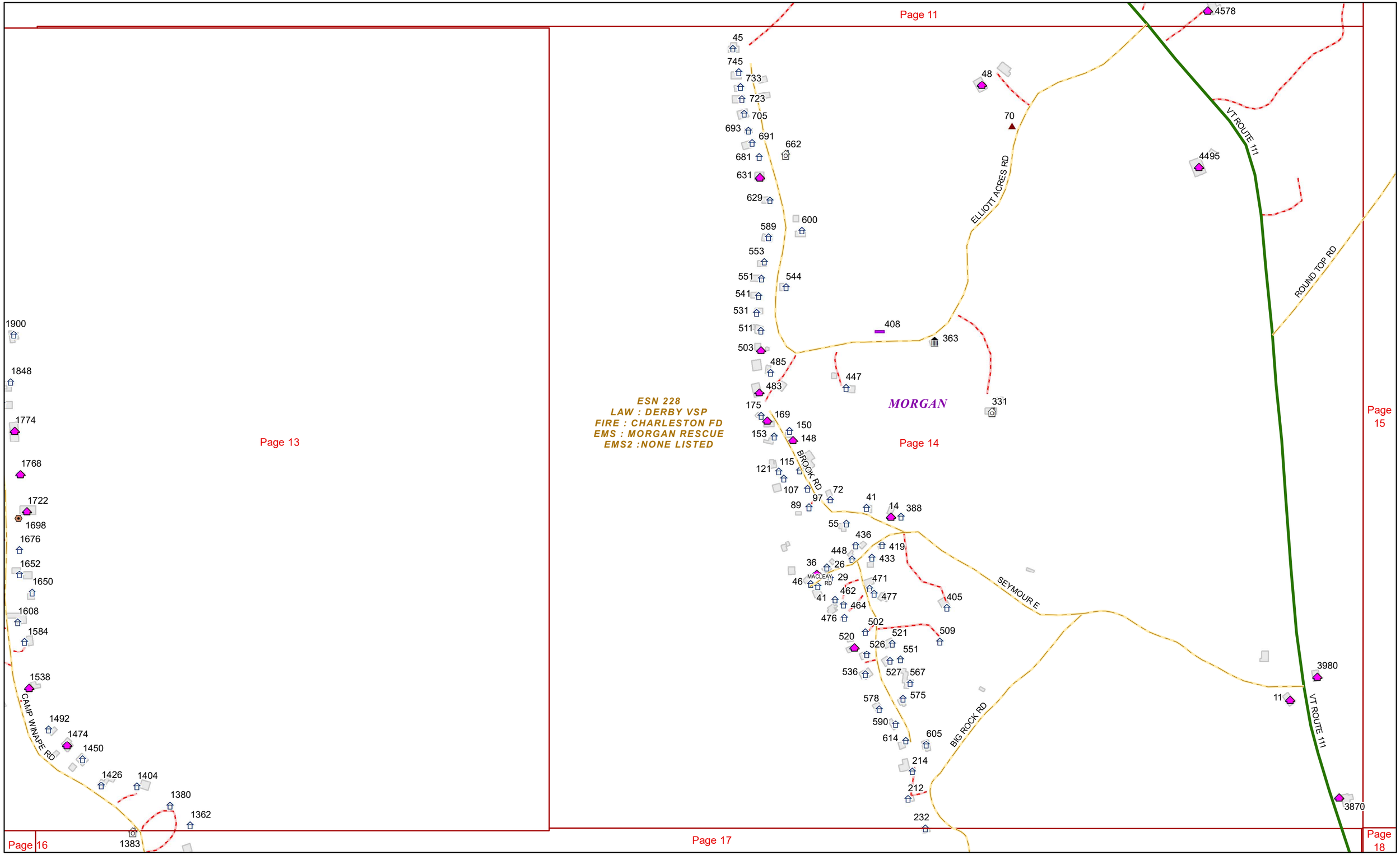

Page 14 Date: 1/25/2023 1 in = 399 feet

Page 8

Page 9

WARNERS GRANT

ESN 318
LAW : DERBY VSP
FIRE : BEECHER FALLS FD
EMS : 45TH PARALLEL EMS
EMS2 :NONE LISTED

UPLAND ACRES

254

176

178

Page 11

ESN 228
LAW : DERBY VSP
FIRE : CHARLESTON FD
EMS : MORGAN RESCUE
EMS2 :NONE LISTED

MORGAN

Page 15

4510

4512

900

467

ROUND TOP RD

ESN 576
LAW : DERBY VSP
FIRE : BRIGHTON FD
EMS : MORGAN RESCUE
EMS2 :NONE LISTED

Page 19

Page 14

2001

3980

VT ROUTE 111

3870

550

WHITEHILL HTS

520

Page 17

Page 16

Page 18

Page 15

Date: 1/25/2023

1 in = 798 feet

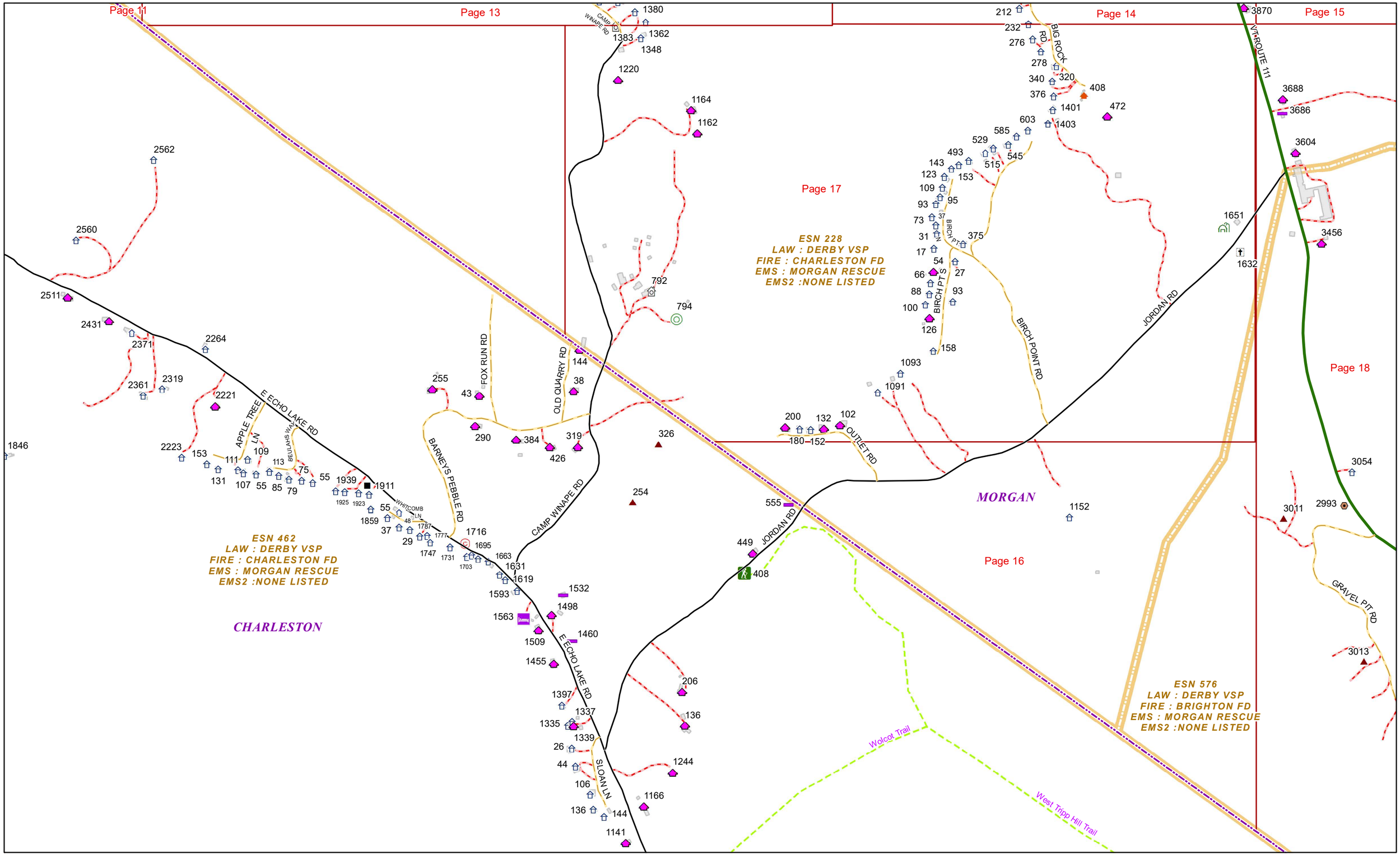

Page 16 Date: 1/25/2023 1 in = 767 feet

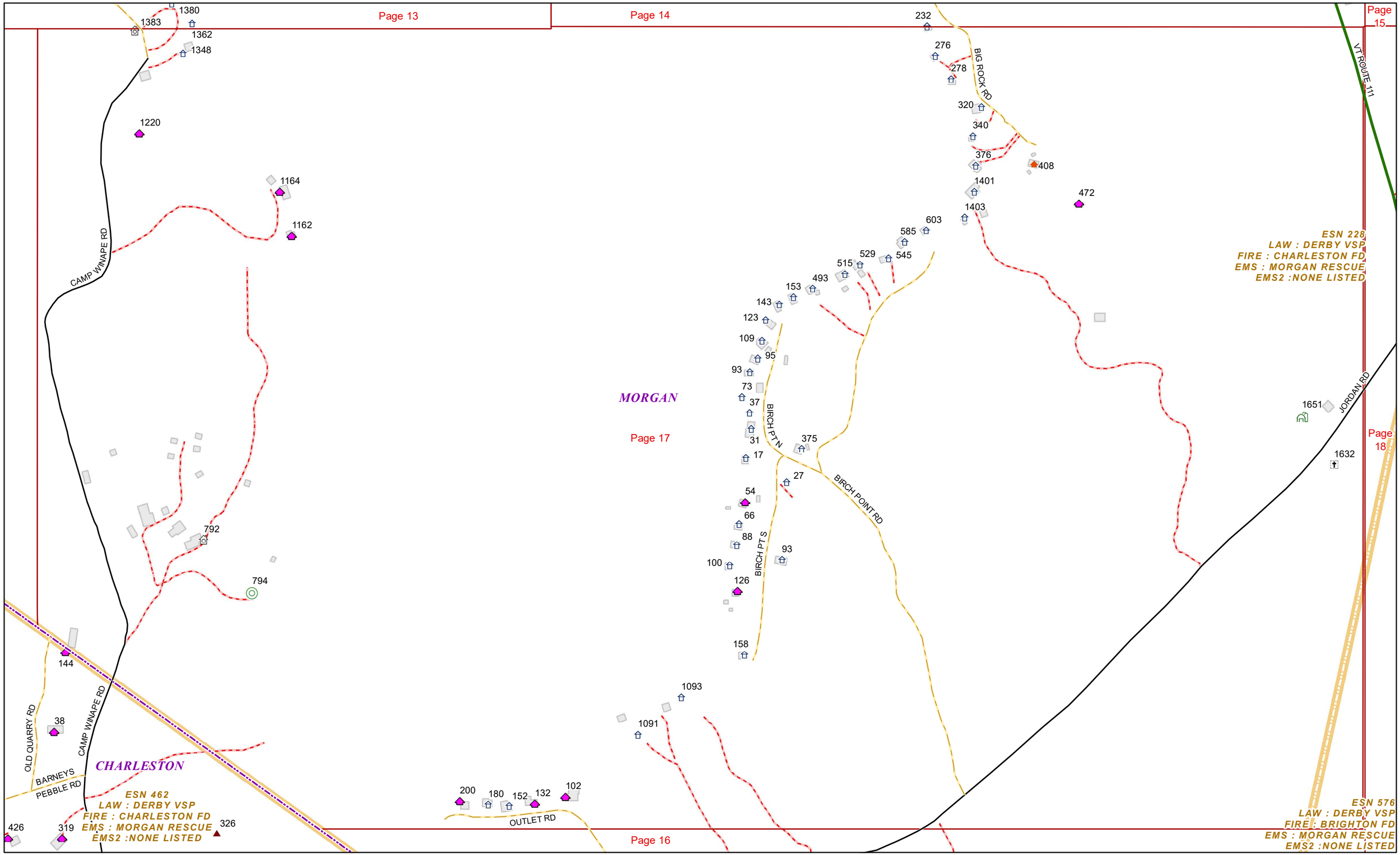

Page 17 Date: 1/25/2023 1 in = 399 feet

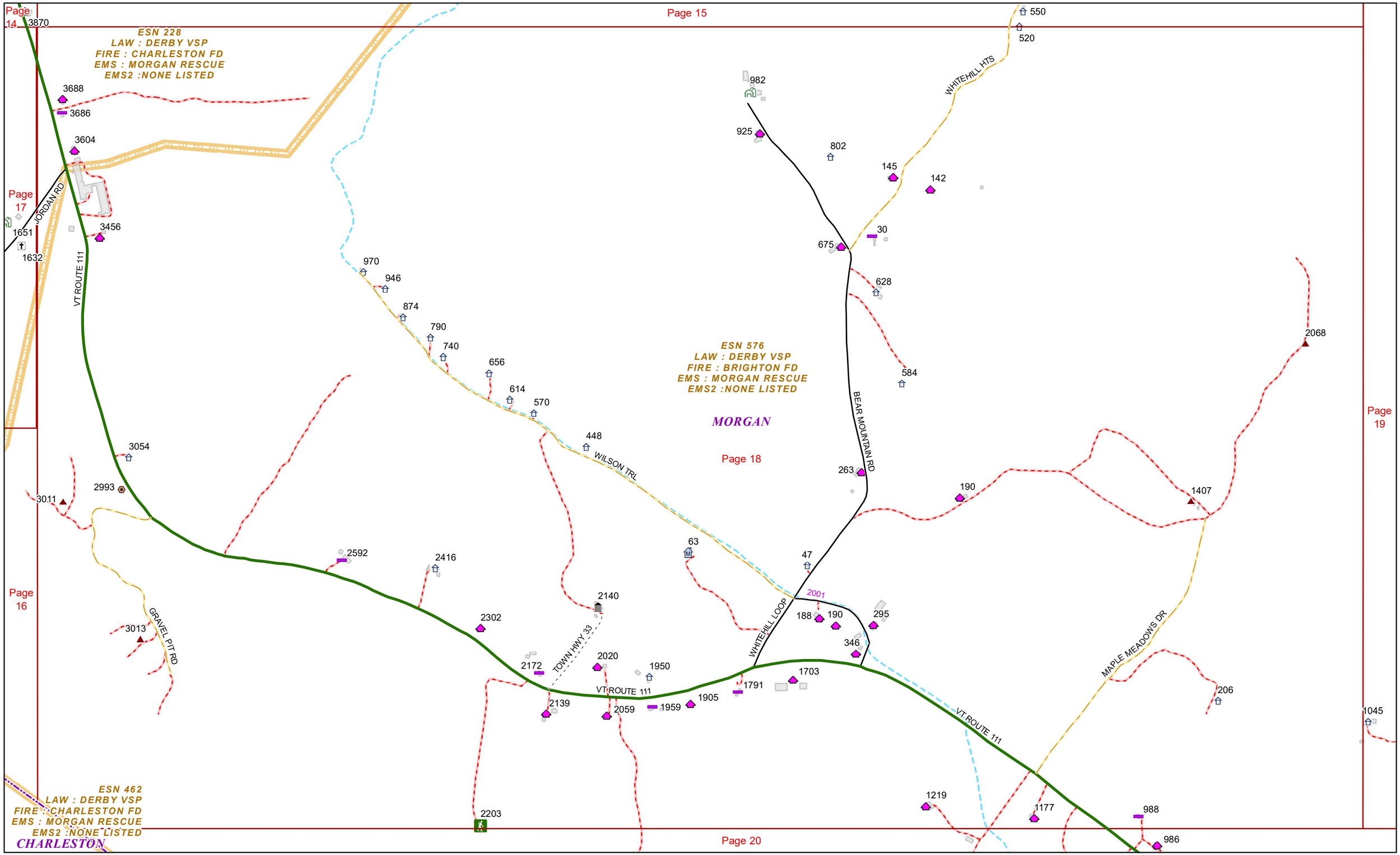

Page 18 Date: 1/25/2023 1 in = 798 feet

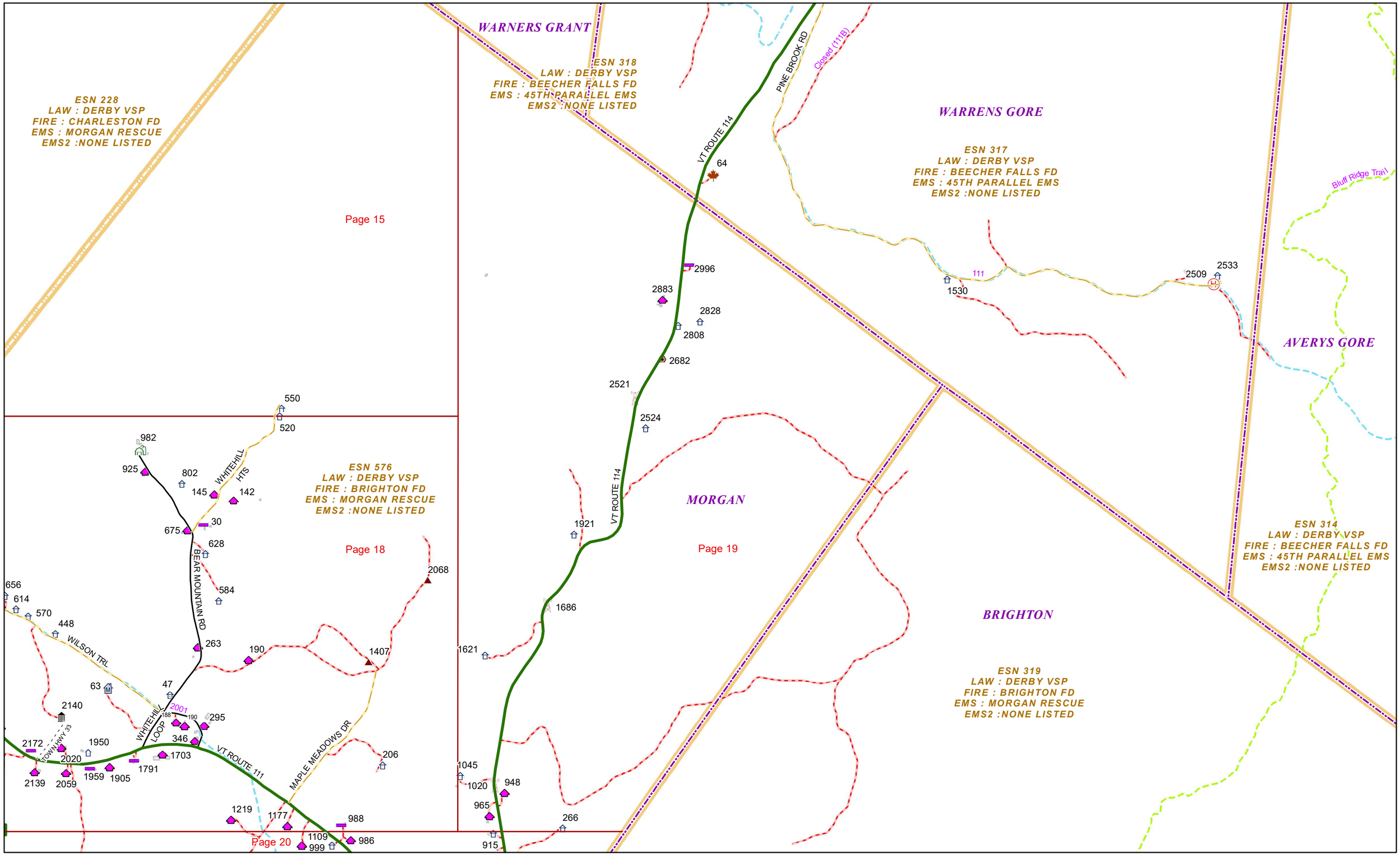

Date: 1/25/2023

1 in = 1,542 feet

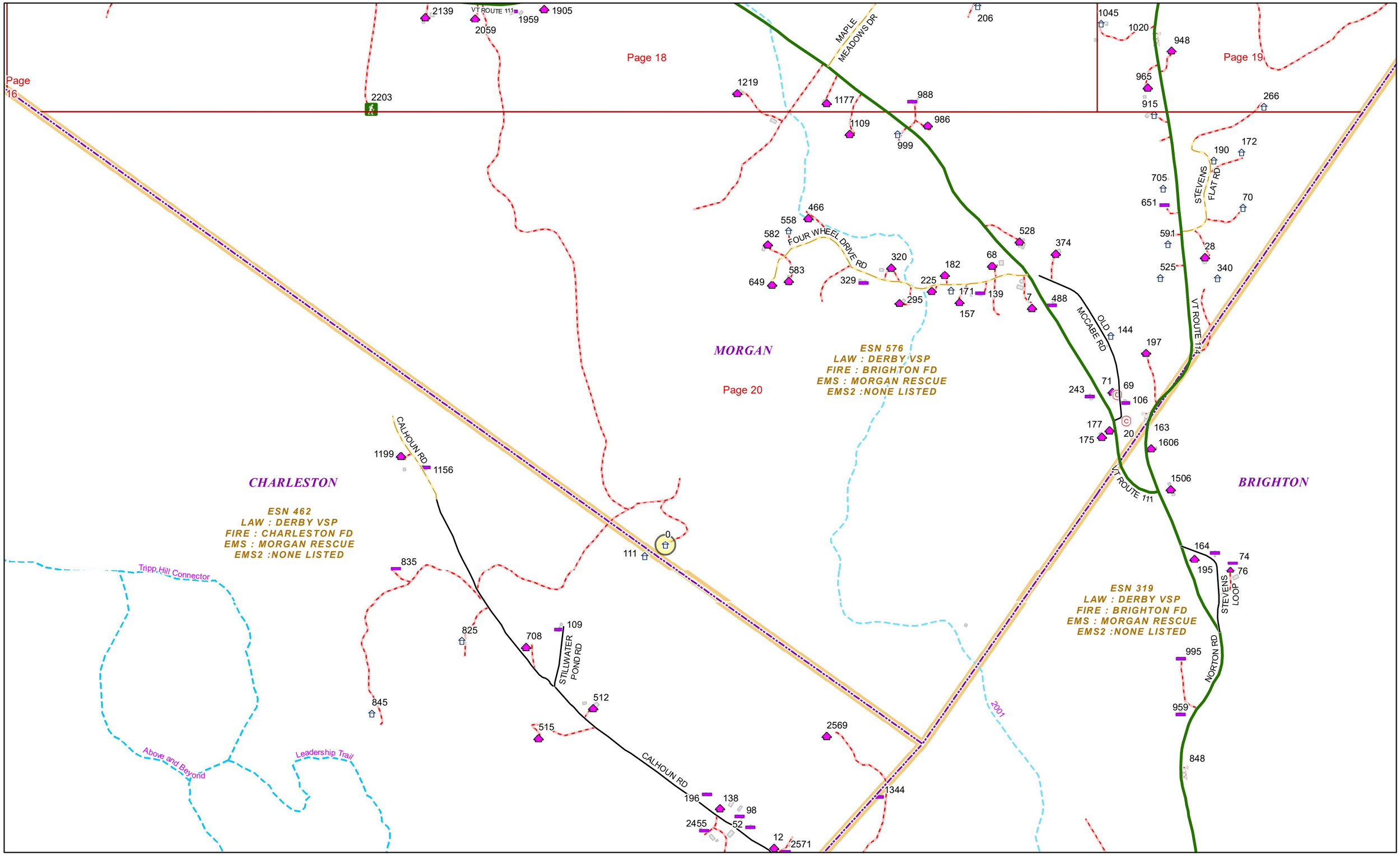

Page 20 Date: 1/25/2023 1 in = 971 feet