

VERMONT E9-1-1 MapBook

Morrilltown

E9-1-1 MapBook with GIS Data

Use constraints: The 9-1-1 related data layers (Esites, Landmarks, Roads, Driveways, Footprints, Atlas Sheets, ESZ, etc.) were developed and designed for Enhanced 9-1-1 purposes only. The user should understand that the nature of the Enhanced 9-1-1 data layers means they are never complete. **Each municipal government is responsible for maintenance of the E9-1-1 database.** Other data (non-E9-1-1 related) used in the Vermont E9-1-1 MapBook is acquired from the Vermont Center for Geographic Information (VCGI) (vcgi.vermont.gov) and local Regional Planning Commissions.

Disclaimer:

This Vermont E9-1-1 MapBook and GIS data is for general reference only. Data layers that appear on the map may or may not be accurate, current or otherwise reliable. The E9-1-1 Board and the State of Vermont make no representations of any kind, including but not limited to the warranties of merchantability or fitness for a particular use, not are any such warranties to be implied with respect to the GIS data and MapBook.

For Questions/Updates:

Contact VT Enhanced 9-1-1 Board:
 Phone: 802-828-4911
 Email: e911.info@vermont.gov
 Website: e911.vermont.gov



























1/19/2023



























































Legend





























ESITES




























SITETYPE

-  **COMMERCIAL
-  **CULTURAL
-  **EDUCATIONAL
-  **GOVERNMENT
-  **INDUSTRIAL
-  **OTHER COMMERCIAL
-  **PUBLIC GATHERING
-  **UTILITY
-  ABANDONED
-  ACCESS POINT
-  ACCESSORY BARN
-  ACCESSORY BUILDING
-  AIR SUPPORT / MAINTENANCE FACILITY
-  AIR TRAFFIC CONTROL CENTER / COMMAND CENTER
-  AIRPORT TERMINAL
-  AMBULANCE SERVICE
-  AUDITORIUM / CONCERT HALL / THEATER / OPERA HOUSE
-  BANK
-  BOAT RAMP / DOCK
-  BORDER CROSSING
-  BORDER PATROL
-  BREWERY
-  BUS STATION / DISPATCH FACILITY
-  CAMP
-  CAMPGROUND
-  CEMETERY

-  CITY / TOWN HALL
-  COAST GUARD
-  COLLEGE / UNIVERSITY
-  COMMERCIAL CONSTRUCTION SERVICE
-  COMMERCIAL FARM
-  COMMERCIAL GARAGE
-  COMMERCIAL W/RESIDENCE
-  COMMUNICATION BOX
-  COMMUNICATION TOWER
-  COMMUNITY / RECREATION FACILITY
-  CONDOMINIUM
-  COURT HOUSE
-  CUSTOMS SERVICE
-  DAY CARE FACILITY
-  DEVELOPMENT SITE
-  EBS TOWER
-  EMERGENCY PHONE / CALLBOX
-  FAIR / EXHIBITION/ RODEO GROUNDS
-  FERRY TERMINAL / DISPATCH FACILITY
-  FIRE STATION
-  FISH FARM / HATCHERY
-  FITNESS FACILITY
-  FOOD DISTRIBUTION CENTER
-  GAS STATION
-  GATED W/BUILDING
-  GATED W/O BUILDING
-  GOLF COURSE
-  GRAVEL PIT / QUARRY / MINE




















-  GREENHOUSE / NURSERY
-  GROCERY STORE
-  HARBOR / MARINA
-  HAZARDOUS MATERIALS FACILITY
-  HAZARDOUS STORAGE FACILITY
-  HEALTH CLINIC
-  HELIPAD / HELIPORT / HELISPOT
-  HISTORIC SITE / POINT OF INTEREST
-  HOSPITAL / MEDICAL CENTER
-  HOUSE OF WORSHIP
-  HYDROELECTRIC FACILITY
-  ICE ARENA
-  INSTITUTIONAL RESIDENCE / DORM / BARRACKS
-  LANDFILL
-  LAW ENFORCEMENT
-  LIBRARY
-  LODGING B&B / HOTEL / MOTEL / INN
-  LOOKOUT TOWER
-  LUMBER MILL / SAW MILL
-  MANUFACTURING FACILITY
-  MOBILE HOME
-  MORGUE
-  MULTI-FAMILY DWELLING
-  MUSEUM
-  NATIONAL GUARD /
-  NUCLEAR FACILITY
-  NURSING HOME / LONG TERM CARE
-  OFFICE BUILDING

-  OIL / GAS FACILITY
-  OTHER
-  OTHER RESIDENTIAL
-  OUTPATIENT CLINIC
-  PARK AND RIDE / COMMUTER
-  PHARMACY
-  PICNIC AREA
-  POST OFFICE
-  PRISON / CORRECTIONAL FACILITY
-  PRIVATE AND EXPRESS SHIPPING FACILITY
-  PSAP
-  PUBLIC BEACH
-  PUBLIC TELEPHONE
-  PUBLIC WATER SUPPLY INTAKE
-  PUBLIC WATER SUPPLY WELL
-  PUMP STATION
-  RACE TRACK / DRAGSTRIP
-  RAILROAD STATION
-  RESIDENTIAL FARM
-  REST STOP / ROADSIDE PARK
-  RESTAURANT
-  RETAIL FACILITY
-  RV HOOKUP
-  SCHOOL K / 12
-  SEASONAL HOME
-  SHOOTING RANGE
-  SINGLE FAMILY DWELLING
-  SKI AREA / ALPINE





-  SOLAR FACILITY
-  SPORTS ARENA /
-  STATE CAPITOL
-  STATE GARAGE
-  STATE GOVERNMENT FACILITY
-  STATE PARK
-  STORAGE UNITS
-  SUBSTATION
-  SUGARHOUSE
-  TEMPORARY STRUCTURE
-  TOWN GARAGE
-  TOWN OFFICE
-  TRAILHEAD
-  TRANSFER STATION
-  UNKNOWN
-  US FOREST FACILITY
-  US GOVERNMENT FACILITY
-  UTILITY POLE W/PHONE
-  VETERINARY HOSPITAL / CLINIC
-  VISITOR / INFORMATION CENTER
-  WAREHOUSE
-  WASTE / BIOMASS FACILITY
-  WASTEWATER TREATMENT PLANT
-  WATER TANK
-  WATER TOWER
-  WIND FACILITY / WIND TOWER
-  YOUTH CAMP

Legend

Roads

-  Interstate Highway
-  US Highway
-  State Highway
-  Town Highway Class 1
-  Town Highway Class 2
-  Town Highway Class 3
-  Town Highway Class 4
-  Private
-  Driveway
-  Discontinued Road
-  Legal Trail
-  Ferry
-  Military - no public access
-  National Forest Highway
-  State Forest Highway
-  Proposed
-  Rivers
-  Driveways
-  Railroad

Hydrants

-  Drafting Site
-  Dry Hydrant
-  Municipal Hydrant
-  Pressurized Hydrant

Townline





Emergency Service Zones



FootPrints

-  Airport
-  Solar Field
-  Alpine Trail Easiest
-  Alpine Trail Intermediate
-  Alpine Trail Advanced
-  Alpine Trail Expert
-  Alpine Glade Marked
-  Alpine Glade Not Marked
-  Building
-  Farm
-  Golf Course
-  Quarry
-  Park
-  Shopping Center
-  Stadium/Arena
-  Other

Addressing Error

-  Orange - Duplicated Addressed Building
-  Yellow - Unnumbered Building

MORRISTOWN Road Name Index

ROAD NAME	PAGE(S)	ROAD NAME	PAGE(S)	ROAD NAME	PAGE(S)
ADAMS WAY	27	BRYAN POND RD	10	COTE HILL RD	4,11
ALLAN RIDGE RD	30	BULL MOOSE RD	10	COTTAGE ST	17,24
ALLEN RD	21	CADYS FALLS RD	5,6,12	COURT ST	15
ALMERON DR	25	CALL RD	11	CRAM RD	9
ANDERSON LN	24	CAMPBELL RD	32	CROSS ST	13
ARCTIC LN	26	CARPENTIER FARM RD	24	DARLING RD	20
AUDY LN	17	CARROLL MOUNTAIN LN	27,30	DAVISON RD	25
AVAS WAY	30	CATAMOUNT ST	14	DEAR RUN AVE	24
B ST	15	CENTER RD	7,8	DEERFIELD HILLS RD	4
BABCOCK RD	1	CHAFFEE RD	26	DEMARS RD	19
BARNETT RD	26	CHAMBERS FIELD RD	22	DINKY LN	24
BEACON HL	24	CHENEY LN	17	DUHAMEL RD	4
BEAVER MEADOW RD	3,10	CHERRY AVE	16	DUNCAN RD	8
BEDELL FARM RD	26	CHILDRENS VILLAGE RD	28	E CHERRY AVE	16
BELANGER LN	12	CHURCHILL RD	7,28	E HIGH ST	15,16,17
BERRY AVE	6	CINDYS WAY	30	E OLIVE ST	16
BEST ST	17	CLACK ST	17	EARL GRAY RD	24
BLICKY WIG DR	32	CLARK AVE	16	ELIZABETHS LN	30
BLISS HILL RD	28,29	CLOVERDALE DR	27	ELMORE MOUNTAIN RD	10,19,25
BRIDGE ST	12,14,15	COCHRAN RD	22,23,24	ELMORE RD	20,25
BRIGHAM ST	15	COLE HILL RD	11,21,22,26	ELMORE ST	14,19
BRITTANY LN	24	COLONIAL MNR	8	EVENTIDE LN	30
BROOK AND PINE RD	27	CONGRESS ST	15,16	EVERGREEN LN	30
BROOKLYN HTS	13	COPLEY AVE	15	FAIRGROUND PLZ	8
BROOKLYN ST	8,13,15	COPLEY COUNTRY CLUB RD	15	FAIRWOOD HTS	19

MORRISTOWN Road Name Index

ROAD NAME	PAGE(S)	ROAD NAME	PAGE(S)	ROAD NAME	PAGE(S)
FAIRWOOD PKWY E	19	GOLF COURSE RD	27	LACLAIR RD	6
FAIRWOOD PKWY W	19	GOODELL AVE	8	LAGUE RD	12
FARM HILL RD	4	GOOSE FARM LN	24	LAKE LAMOILLE DR	6
FARR AVE	18	GORDON LN	16	LAKE RIDGE LN	13
FECTEAU LN	20	GRAY FARM RD	32	LANGDELL RD	8
FELINE LOOP	15	GREEN MOUNTAIN DR	32	LANPHEAR RD	8
FENIMORE ST	13	GRIGGS RD	6	LAPORTE RD	12,17,24,27,30
FERLAND PIT RD	9	HADLOCK RD	10	LAROCHE RD	22
FERN HILL LN	11	HAPPY HEART WAY	27	LAWRENCE RD	30
FIRST LIGHT LN	30	HARREL ST	8	LAZY LN	20
FIRST ST	23	HARRISON AVE	16	LEDGE RD	24
FISHKILL LN	32	HENWAY RD	27	LEO AND LOIS LN	20
FITZGERALD RD	24,25	HIDDEN CV	6	LEPPER RD	8
FONTAINE HILL RD	4	HILLTOP RD	24	LESLIE SMALL LN	32
FOSS ST	12	HOULE AVE	8	LILY LN	19
FOUNDRY ST	15	HOWARD ST	16	LINCOLN ST	16
FOURTH ST	23	HUTCHINS ST	15	LOATI LN	19
FRAZIER RD	9	INDUSTRIAL PARK DR	8	LONG BRANCH CIR	11
GALLERY LN	8	JAMES RD	8	LOWER ELMORE MOUNTAIN RD	25
GALLUP RD	22	JERSEY CT	17	LOWER MAIN ST	15
GARFIELD RD	9,23	JERSEY HTS	15,16,17	LYLE MCKEE FARM RD	22
GEORGE ST	16	JERSEY WAY	12,17	LYLE MCKEE RD	22
GODDARD NISBET RD	25	JOES POND RD	30	MAC MILLER RD	12
GODFREY LN	11	JOPSON LN	30	MAGOON RD	22
GOELTZ RD	27,28	KIDDER FARM LN	31	MANSFIELD AVE	18

MORRISTOWN Road Name Index

ROAD NAME	PAGE(S)
MAPLE ST	15,16
MAYO RD	27
MEADOW DR	24
MILLER BRIDGE RD	12
MOOSE RUN LN	27
MOREN LOOP	26
MOREY FARM RD	24
MORRISTOWN CORNERS RD	11,12
MORRISVILLE PLZ	8
MOULTON LN	30
MOUNTAIN VIEW MEADOWS RD	27
MOUNTAIN VIEW PLZ	8
MOWRY RD	31
MUD CITY LOOP	10,11,22
MUNSON AVE	8
N RIVER ST	13
NEEDLES EYE RD	6
NEEL RD	26
NEULAND RD	28
NORTHGATE AVE	8
NORTHGATE PLZ	8
OAK RIDGE ESTATES RD	24
OLD CREAMERY RD	13
OLD SHADY LN	1
OLIVE ST	16

ROAD NAME	PAGE(S)
OWL FARM RD	4
PAINE AVE	19
PARK ST	12,15,20
PATCH RD	4,24
PINEWOOD EST	6
PLANE VIEW RD	27
PLEASANT ST	15
POPE MEADOW DR	19
PORTLAND ST	13,15
PRIVATE RIDGES RD	25
PROFESSIONAL DR	8
PUMPKIN HOLLOW RD	26
RAIL TRAIL LN	13
RAILROAD ST	15
RANDOLPH RD	16,17,24,28,30,32
RED PINE ESTS	7
RED TREE LN	4
RICHMOND ST	15
RIVER BEND RD	1
RIVER RIDGE RD	1,4
ROLLING MEADOWS EST	22
RON TERRILL RD	21,26
ROONEY RD	3,4
ROSE ALY	12
ROSS HILL RD	21

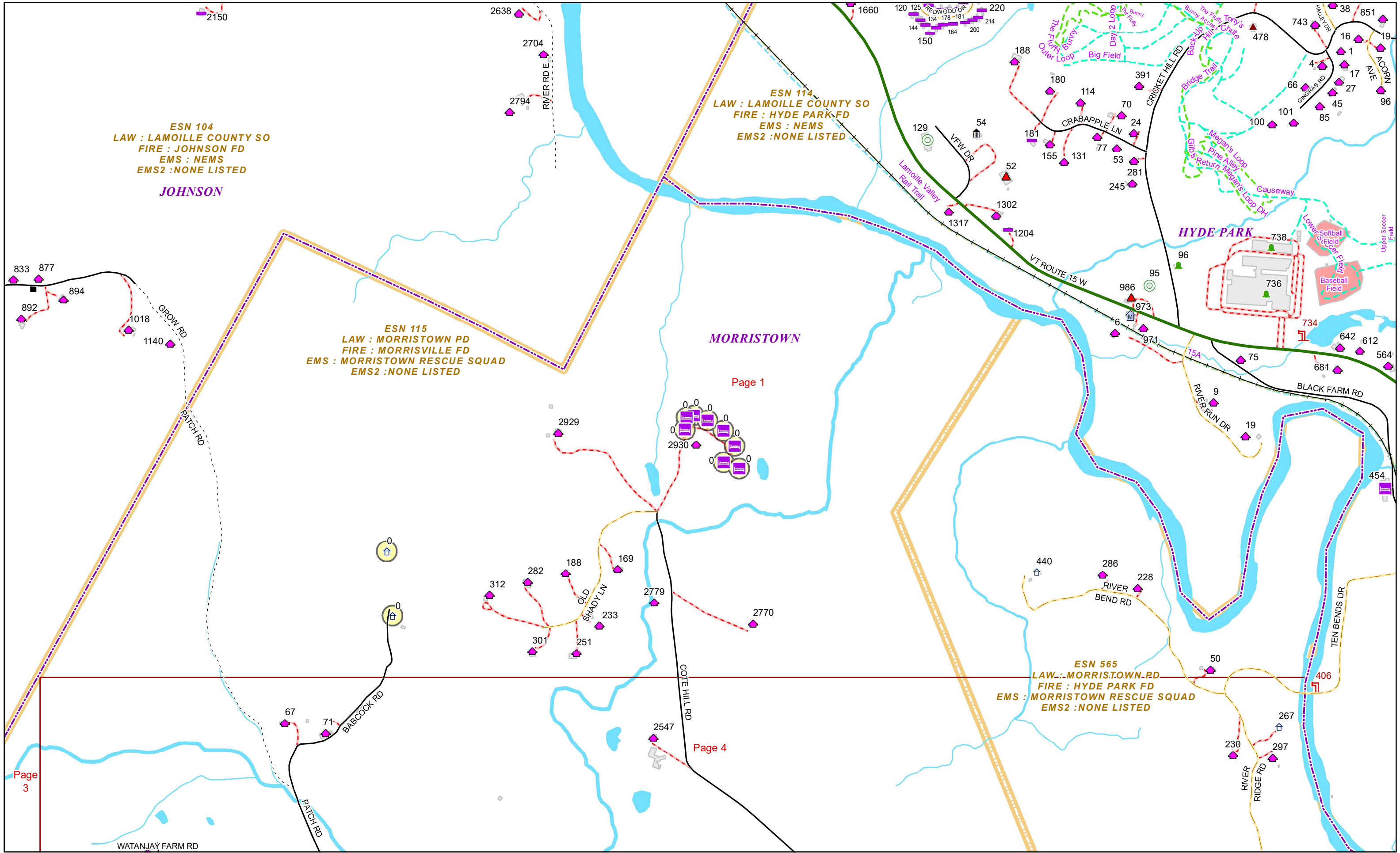
ROAD NAME	PAGE(S)
RUE BENOIT RD	32
RYDER BROOK RD	27
S RIVER ST	14
SAMOSET RD	12
SAND HILL HTS	20
SAND RIDGE RD	25
SECOND ST	23
SHADOW LN	28
SHOLAN RD	27
SILVER RIDGE RD	7
SKYVIEW ACRES	7
SMALL FARM RD	32
SMALL POND RD	27,30
SOUTH ST	16
SOUTHVIEW DR	8
SPARROW LN	20
SPRING HILL RD	25
SPRING ST	18
STAFFORD AVE	6,8
STAGECOACH RD	11,22,27,30
STANCLIFF RD	27,32
STEARNS RD	9
STERLING CT	17
STERLING VALLEY RD	2,26
STICKELL RD	24

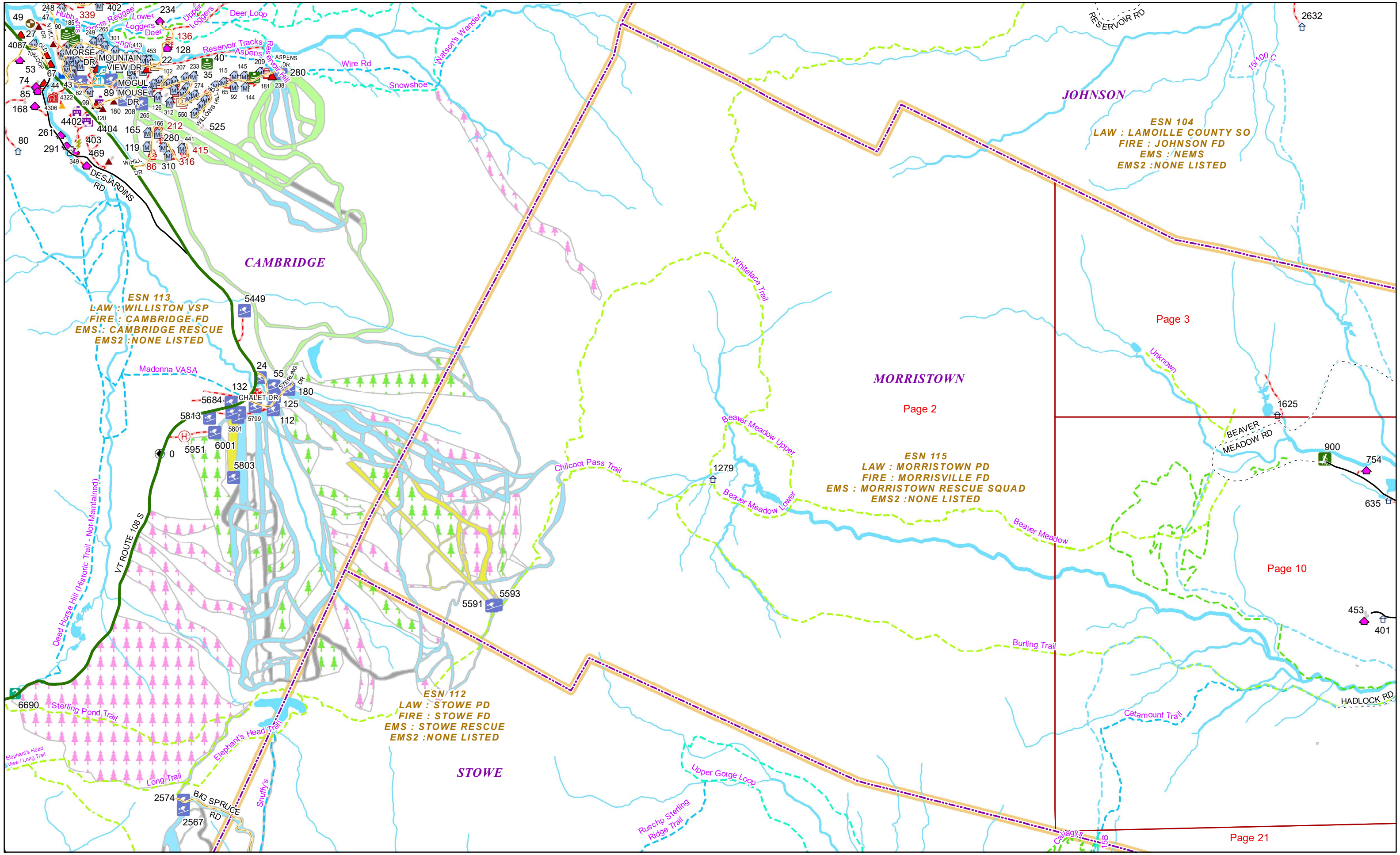
MORRISTOWN Road Name Index

ROAD NAME	PAGE(S)
STONE ST	16
STUB TOWNE RD	24
SUGAR HOUSE LN	27
SUGAR HOUSE RIDGE RD	30
SUGARWOODS RD	19
SUMMER ST	15,16
SUN VALLEY RD	27
SUNSET DR	8
TAMARACK HILL RD	27
TERRILL GORGE LN	11
THIRD ST	23
TINE MCKEE RD	10
TOWN HWY	31
TOWN HWY 22	20
TOWN HWY 42	3
TOWN HWY 43	10
TOWN HWY 49	22
TOWN HWY 61	26

ROAD NAME	PAGE(S)
TOWN HWY 7	26
TOWN HWY 82	8
TOWNE HILL DR	25
TROMBLEY HILL RD	8
UNION ST	15
UPPER MAIN ST	15
UPPER MUNSON AVE	8
VALLEY VIEW LN	27
VANASSE RD	30
VERMONT MADE ACRES	9
VFW ST	15
VT ROUTE 100 BYP	8,13,17
VT ROUTE 15 E	8,9,20
VT ROUTE 15 W	6,8
W HIGH ST	15
W HILL RD	26
WABUN AVE	13
WALTON RD	4,11

ROAD NAME	PAGE(S)
WARD POND RD	17
WASHINGTON HWY	16,18,25
WATANJAY FARM RD	4
WELCH WAY	20
WESLANG RD	8
WESTSIDE CT	13
WESTVIEW ST	19
WHISKEY RUN	27
WHITE BIRCH RD	4
WHITE PINE LN	9
WILKINS ST	13
WINDY KNOLL RD	24
WINTER ST	16
WOODS EDGE RD	19
WOODWAY DR	32
WORCESTER VIEW LN	27
WYMAN RD	4





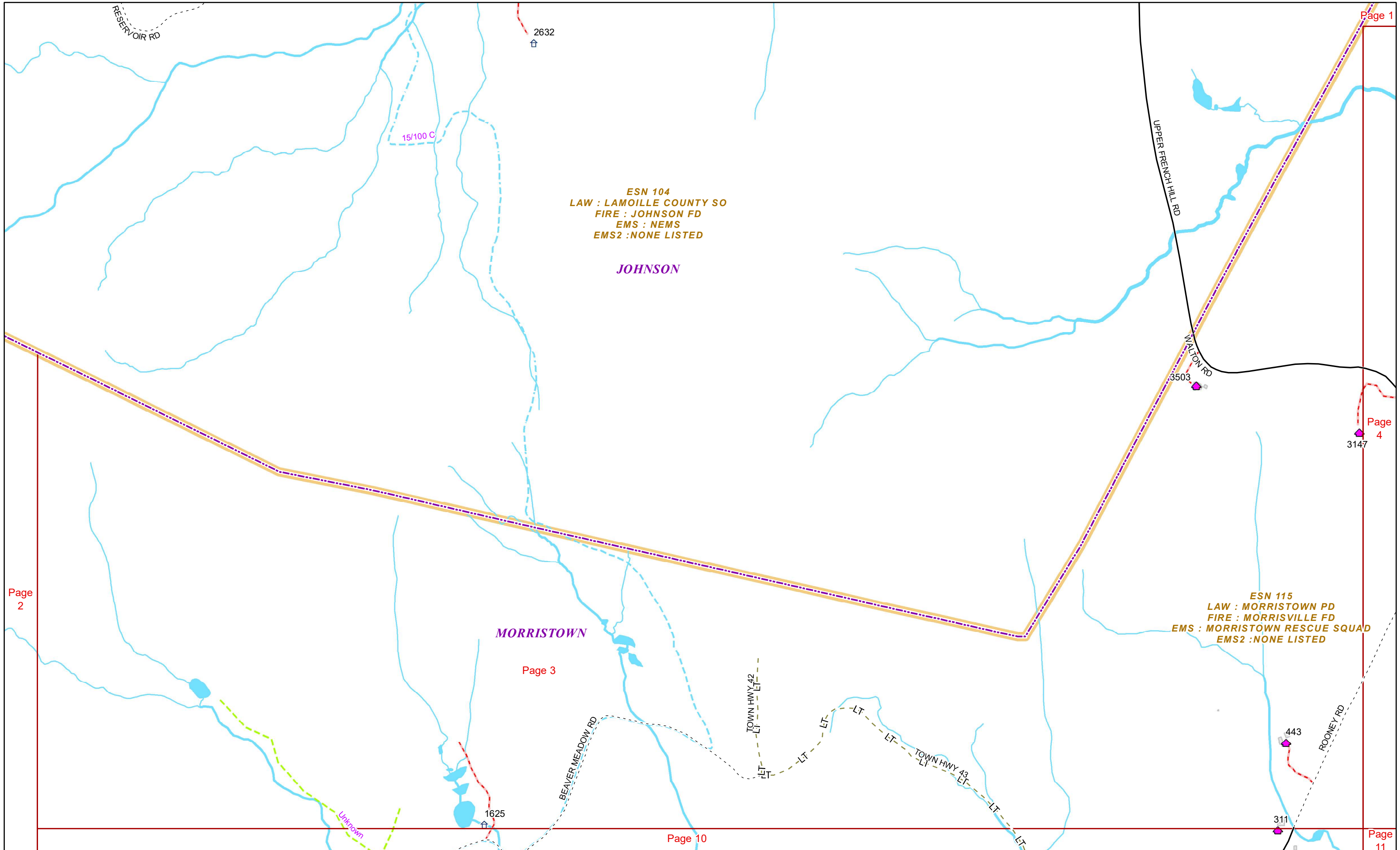
Page 3

Page 2

Page 10

Page 21





Page 2

Page 1

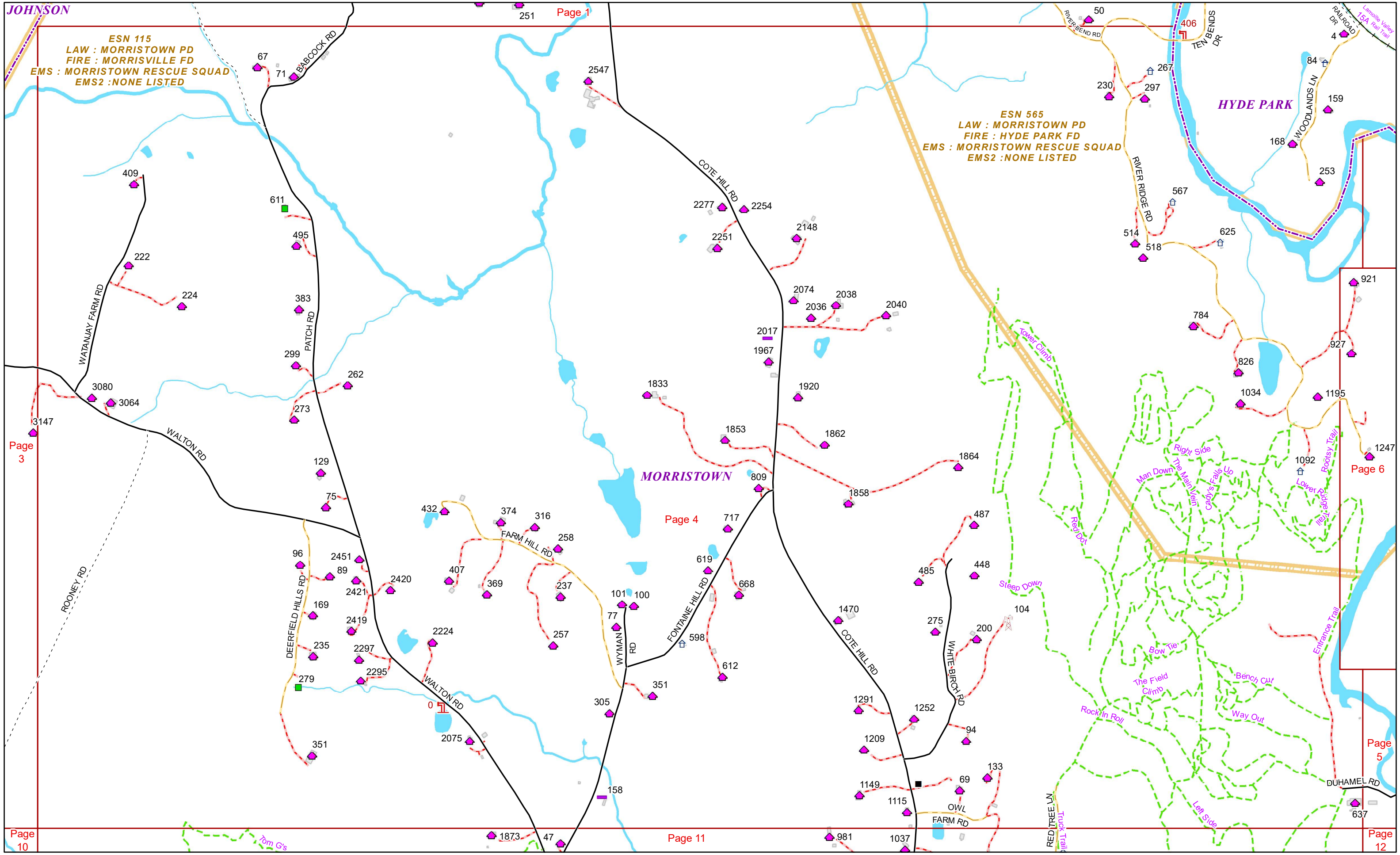
Page 4

Page 3

Page 10

Page 11





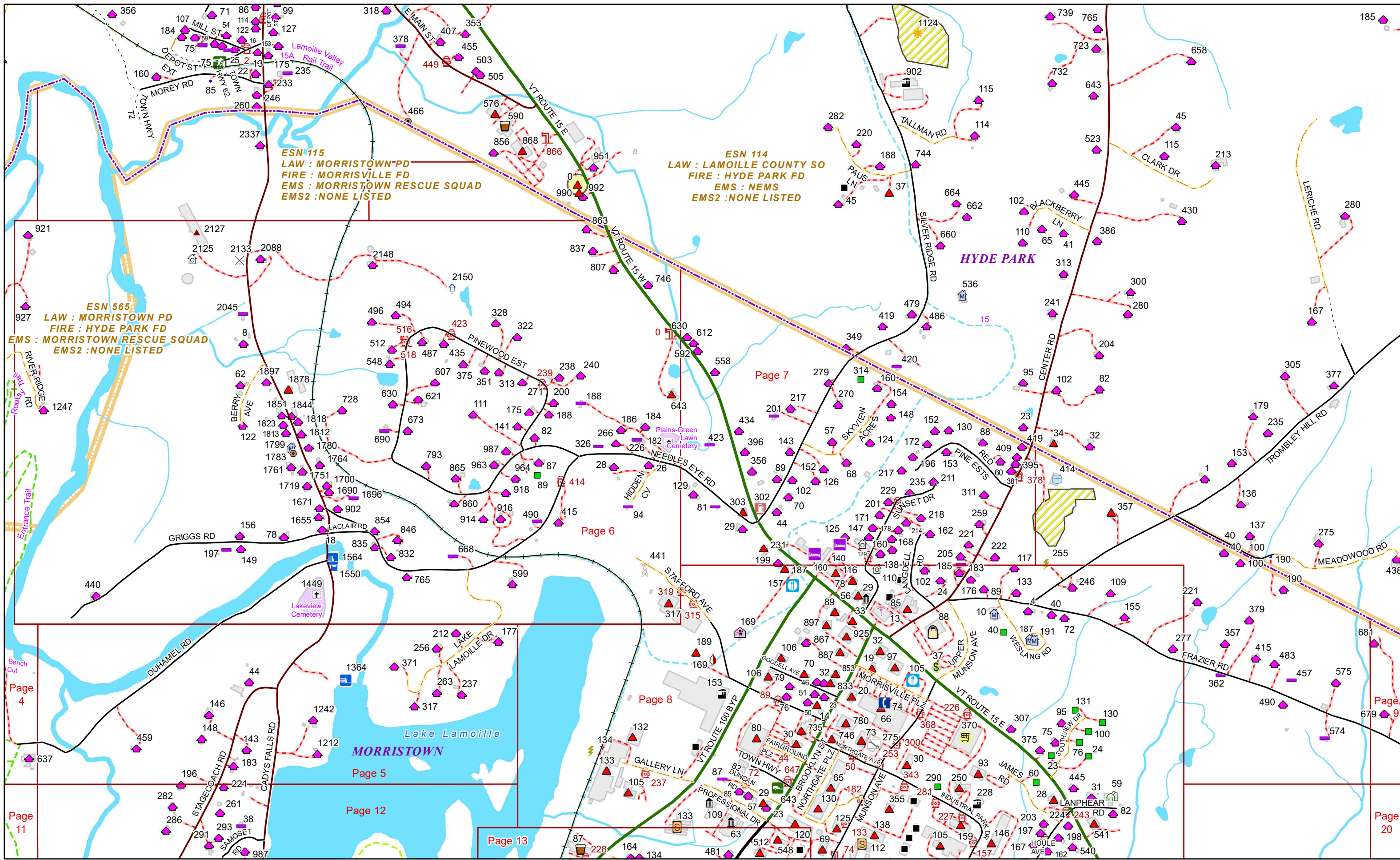
ESN 115
LAW : MORRISTOWN PD
FIRE : MORRISVILLE FD
EMS : MORRISTOWN RESCUE SQUAD
EMS2 : NONE LISTED

ESN 565
LAW : MORRISTOWN PD
FIRE : HYDE PARK FD
EMS : MORRISTOWN RESCUE SQUAD
EMS2 : NONE LISTED

MORRISTOWN

HYDE PARK





ESN 114
LAW : LAMOILLE COUNTY SO
FIRE : HYDE PARK FD
EMS : NEMS
EMS2 : NONE LISTED

HYDE PARK

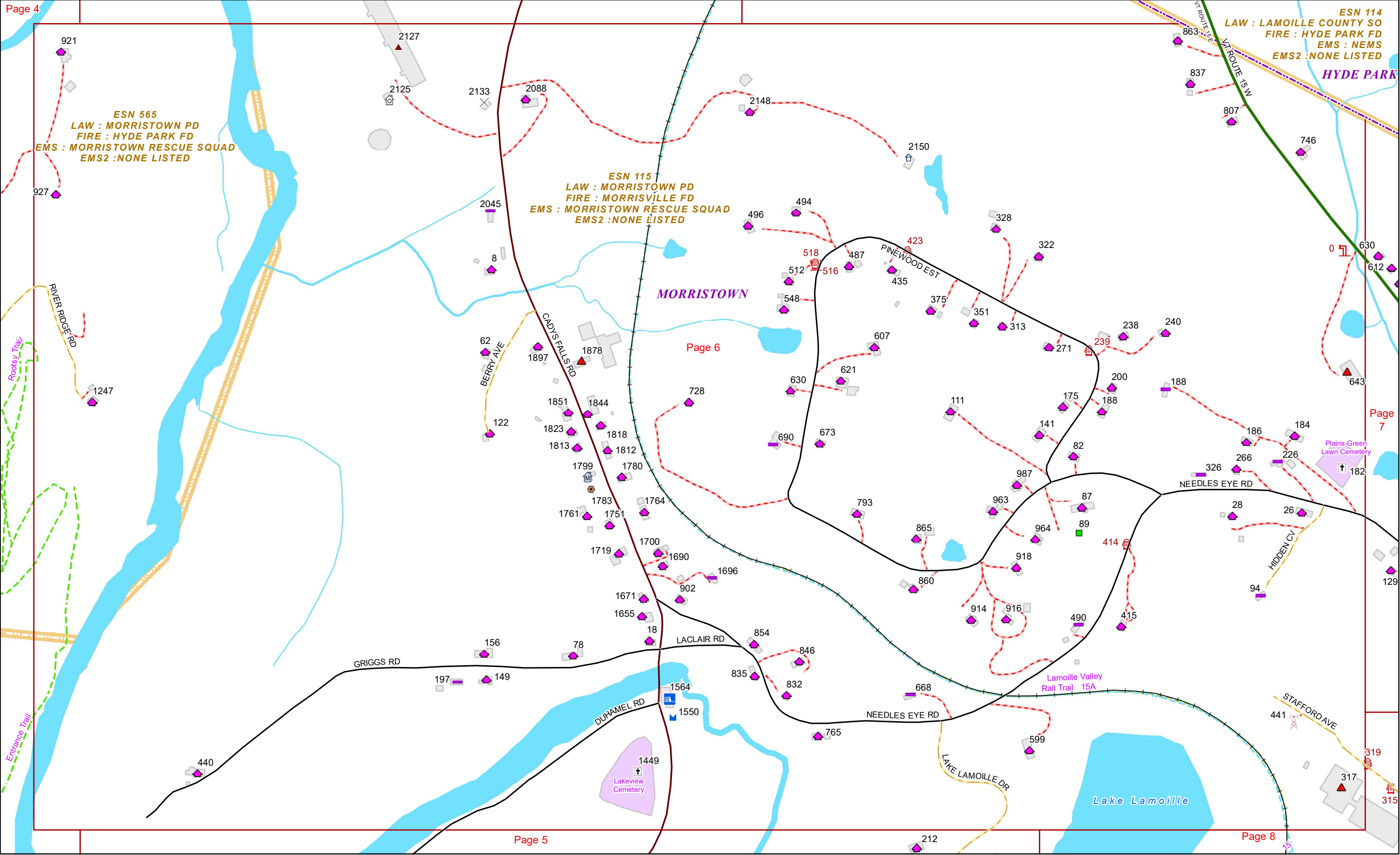
ESN 565
LAW : MORRISTOWN PD
FIRE : HYDE PARK FD
EMS : MORRISTOWN RESCUE SQUAD
EMS2 : NONE LISTED

ESN 115
LAW : MORRISTOWN PD
FIRE : MORRISVILLE FD
EMS : MORRISTOWN RESCUE SQUAD
EMS2 : NONE LISTED

MORRISTOWN

Plains-Green
Lawn Cemetery

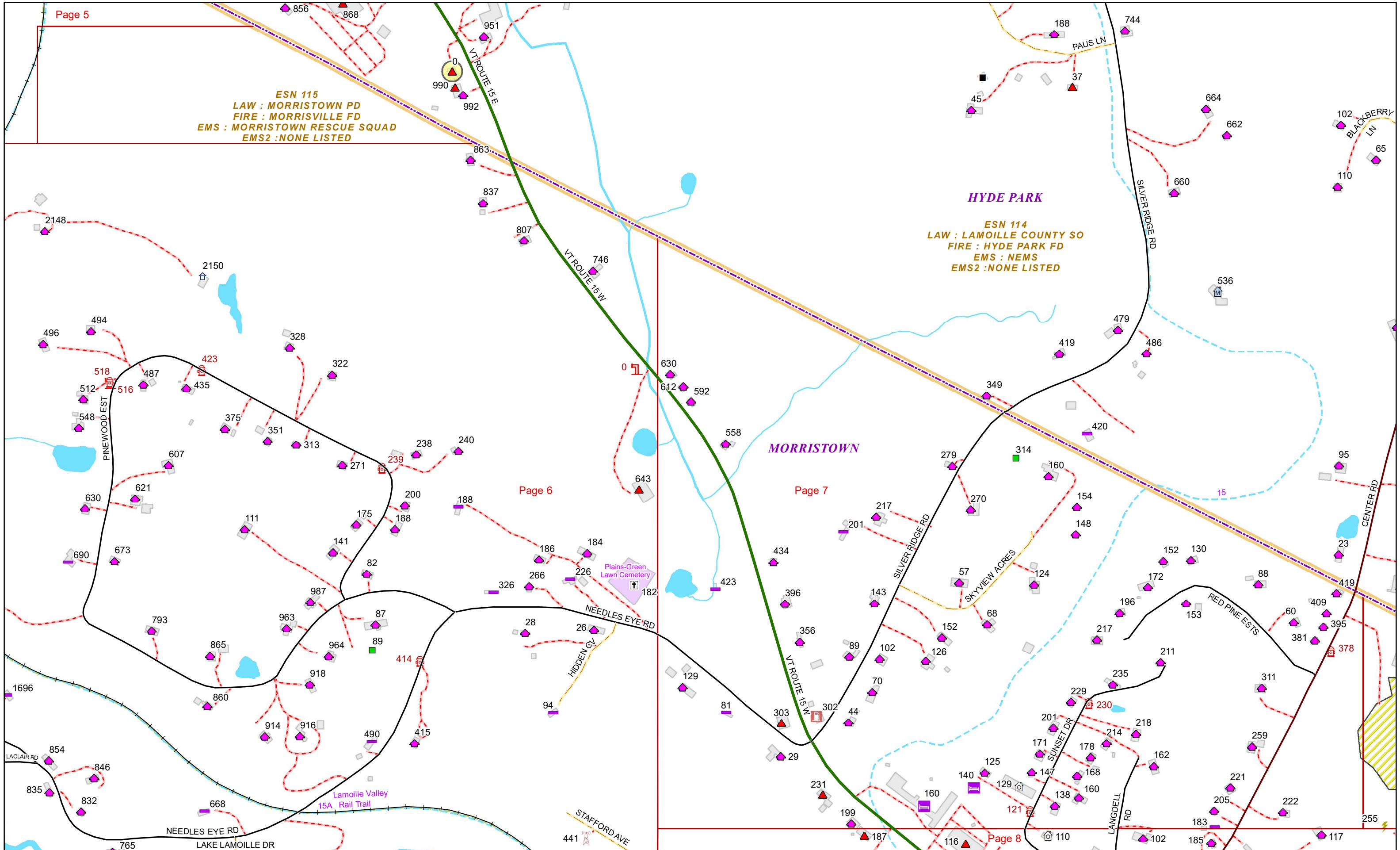
182

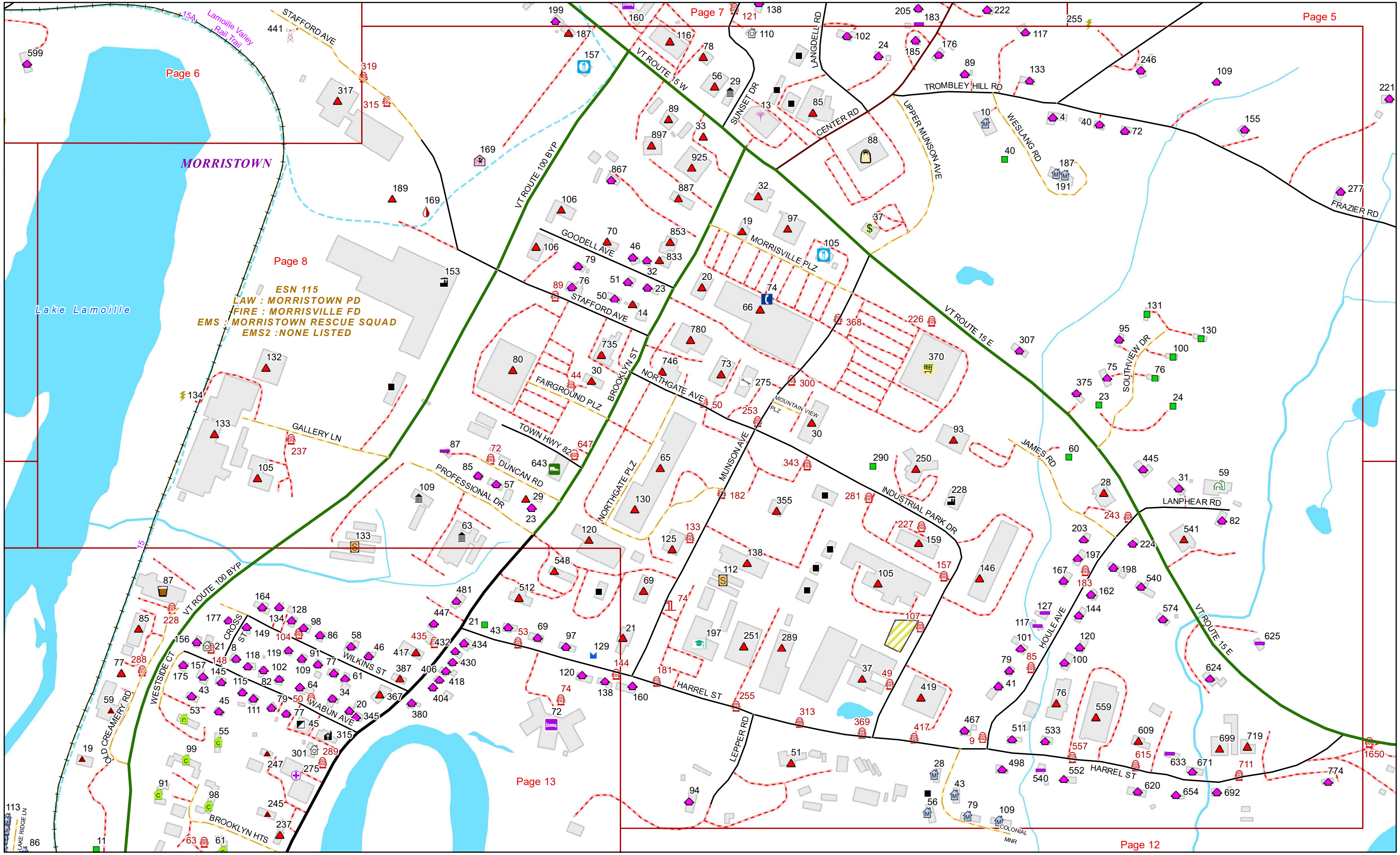


ESN 115
LAW : MORRISTOWN PD
FIRE : MORRISVILLE FD
EMS : MORRISTOWN RESCUE SQUAD
EMS2 : NONE LISTED

HYDE PARK
ESN 114
LAW : LAMOILLE COUNTY SO
FIRE : HYDE PARK FD
EMS : NEMS
EMS2 : NONE LISTED

MORRISTOWN





Page 6

Page 7

Page 5

Page 8

Page 13

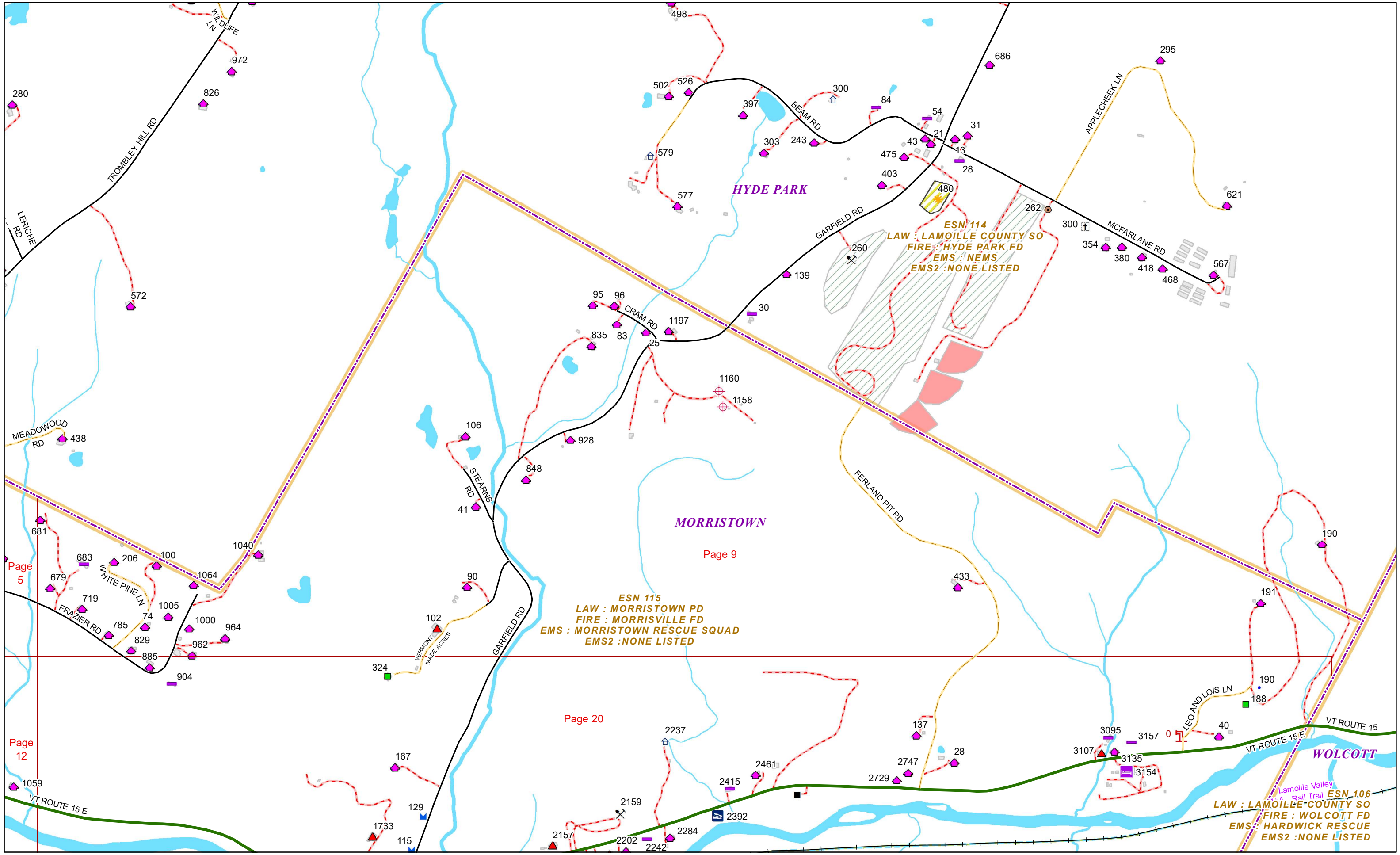
Page 12

MORRISTOWN

ESN 115
LAW : MORRISTOWN PD
FIRE : MORRISTOWN FD
EMS : MORRISTOWN RESCUE SQUAD
EMS2 : NONE LISTED

Lake Lamoyille





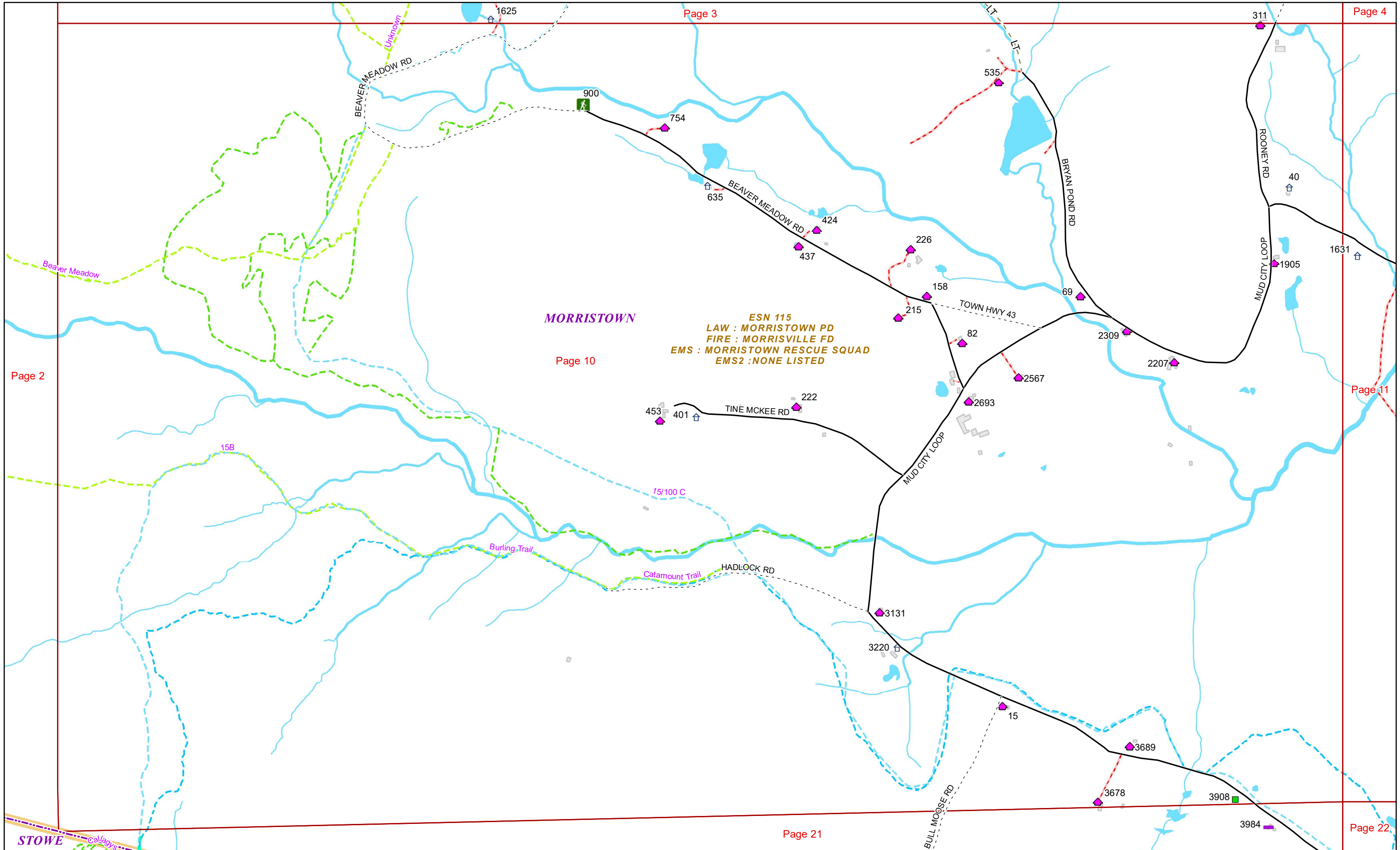
Page 5

Page 12

Page 9

Page 20



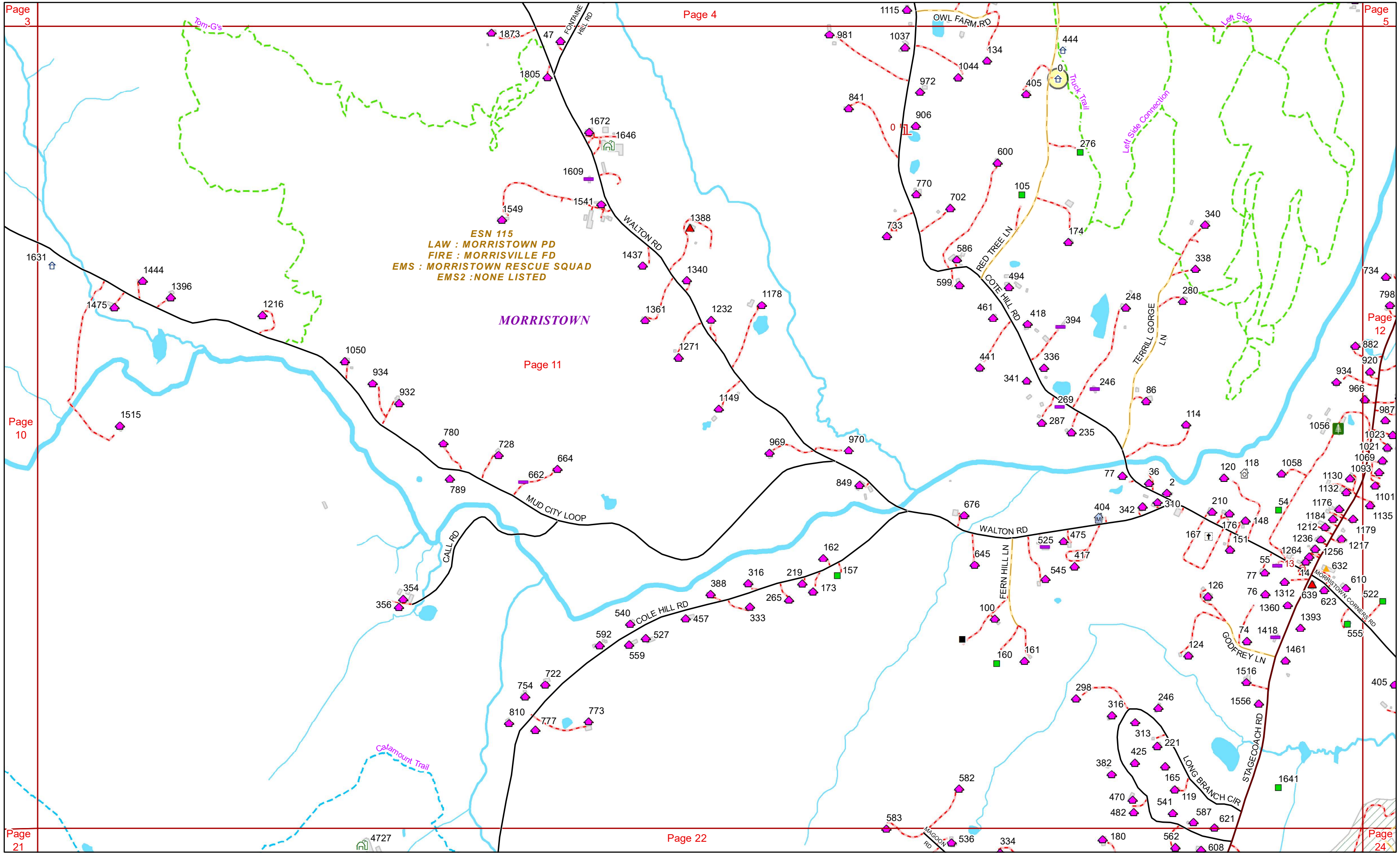


MORRISTOWN

Page 10

ESN 115
LAW : MORRISTOWN PD
FIRE : MORRISVILLE FD
EMS : MORRISTOWN RESCUE SQUAD
EMS2 : NONE LISTED

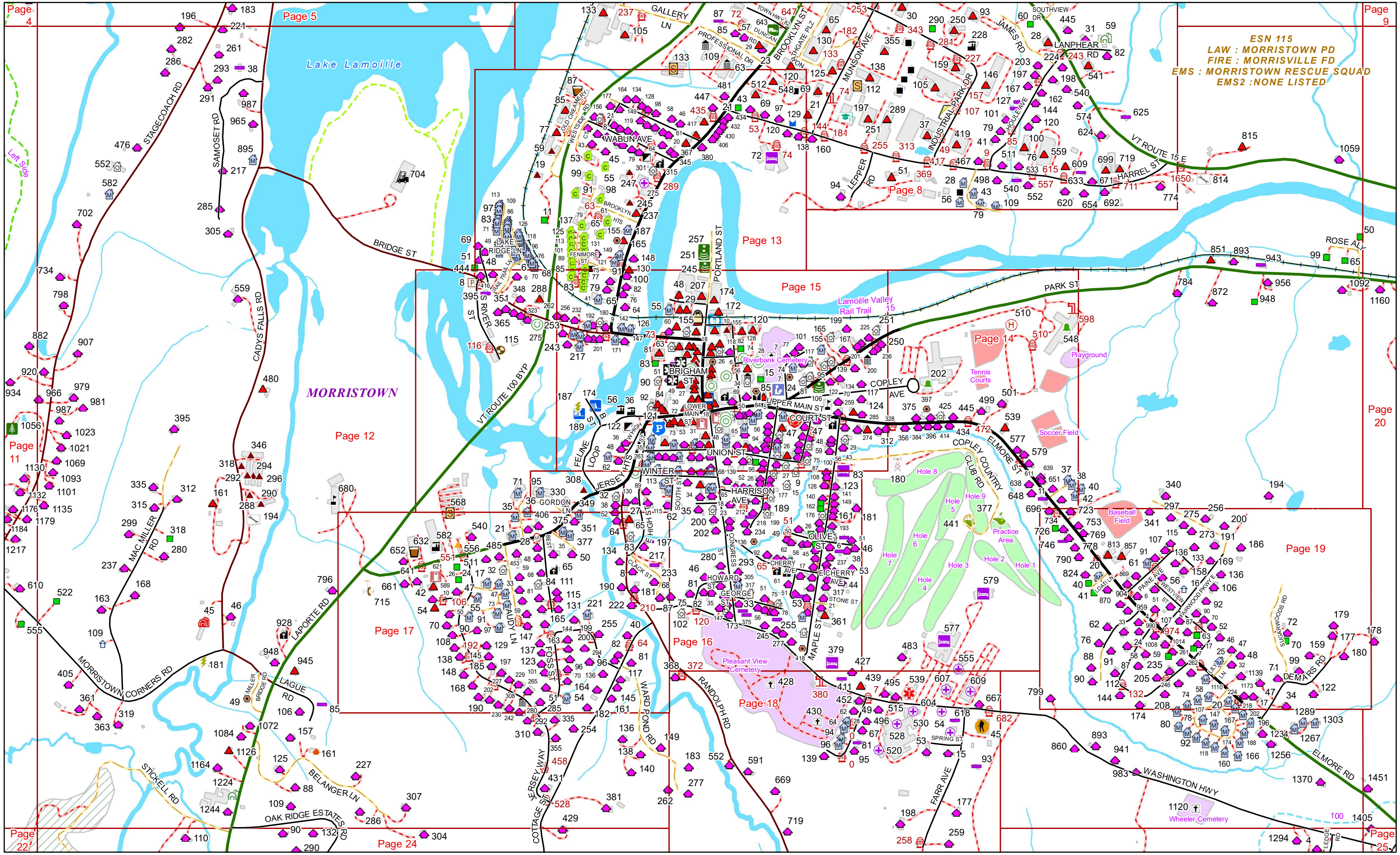




ESN 115
LAW : MORRISTOWN PD
FIRE : MORRISVILLE FD
EMS : MORRISTOWN RESCUE SQUAD
EMS2 : NONE LISTED

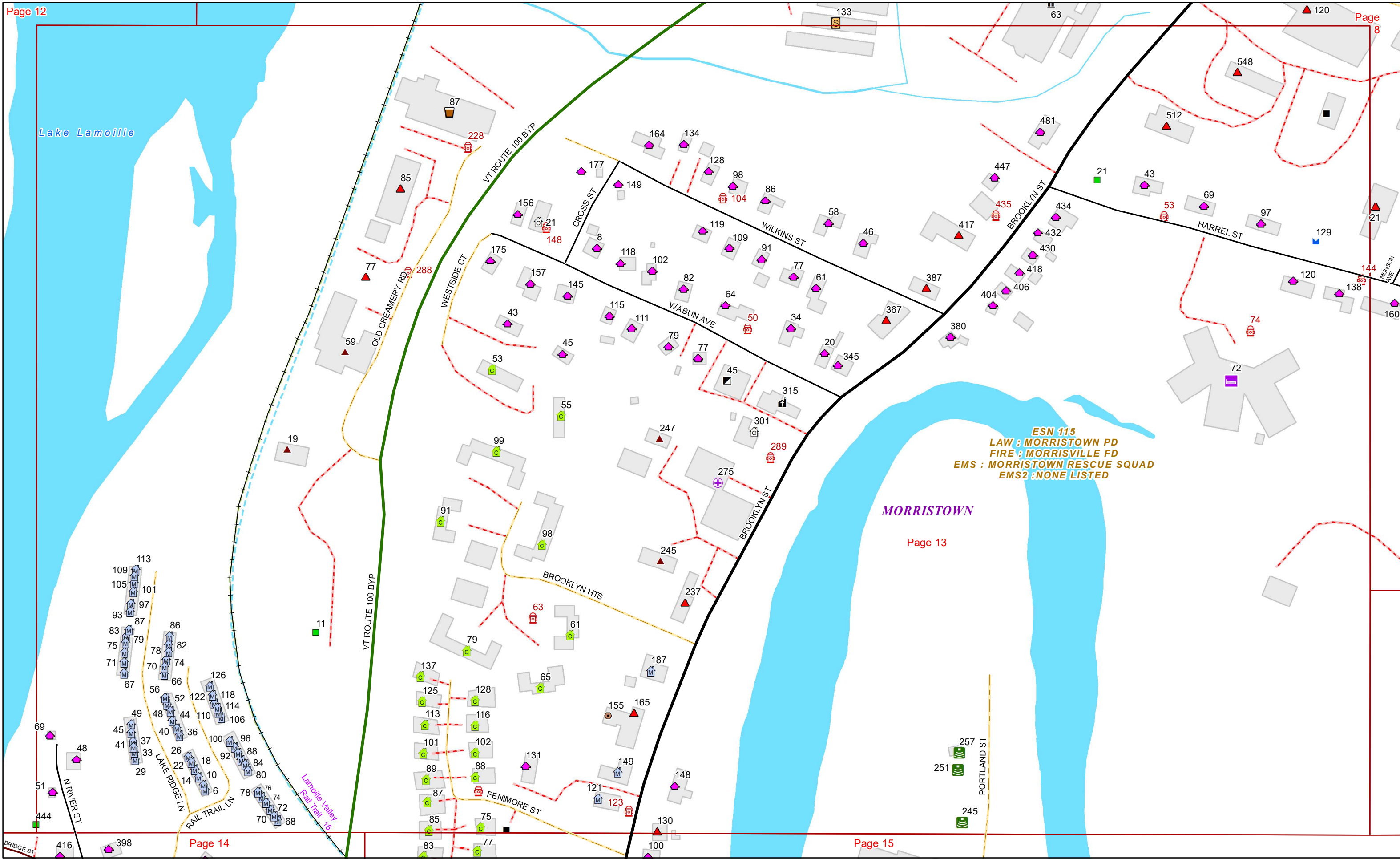
MORRISTOWN

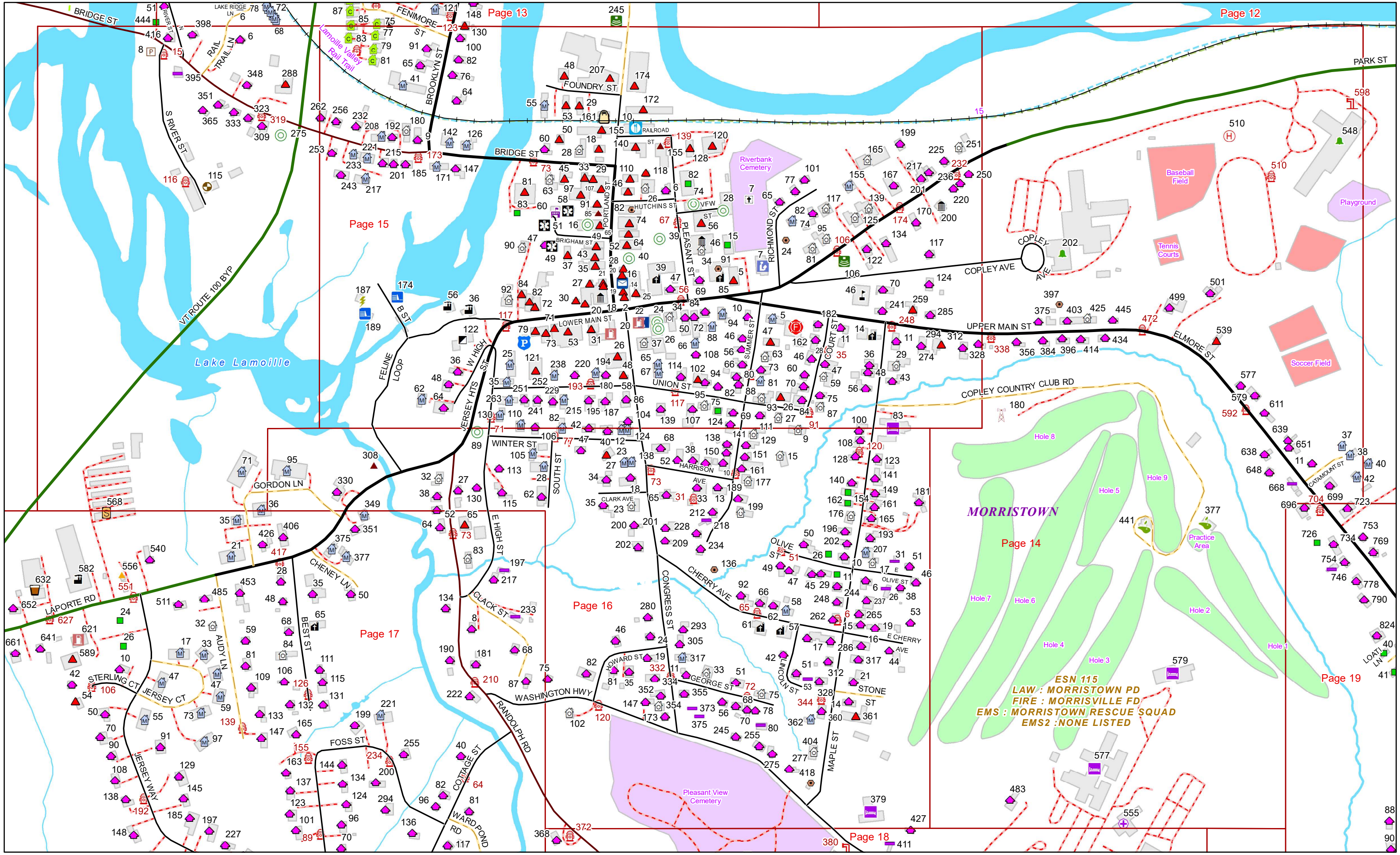




ESN 115
LAW : MORRISTOWN PD
FIRE : MORRISVILLE FD
EMS : MORRISTOWN RESCUE SQUAD
EMS2 : NONE LISTED





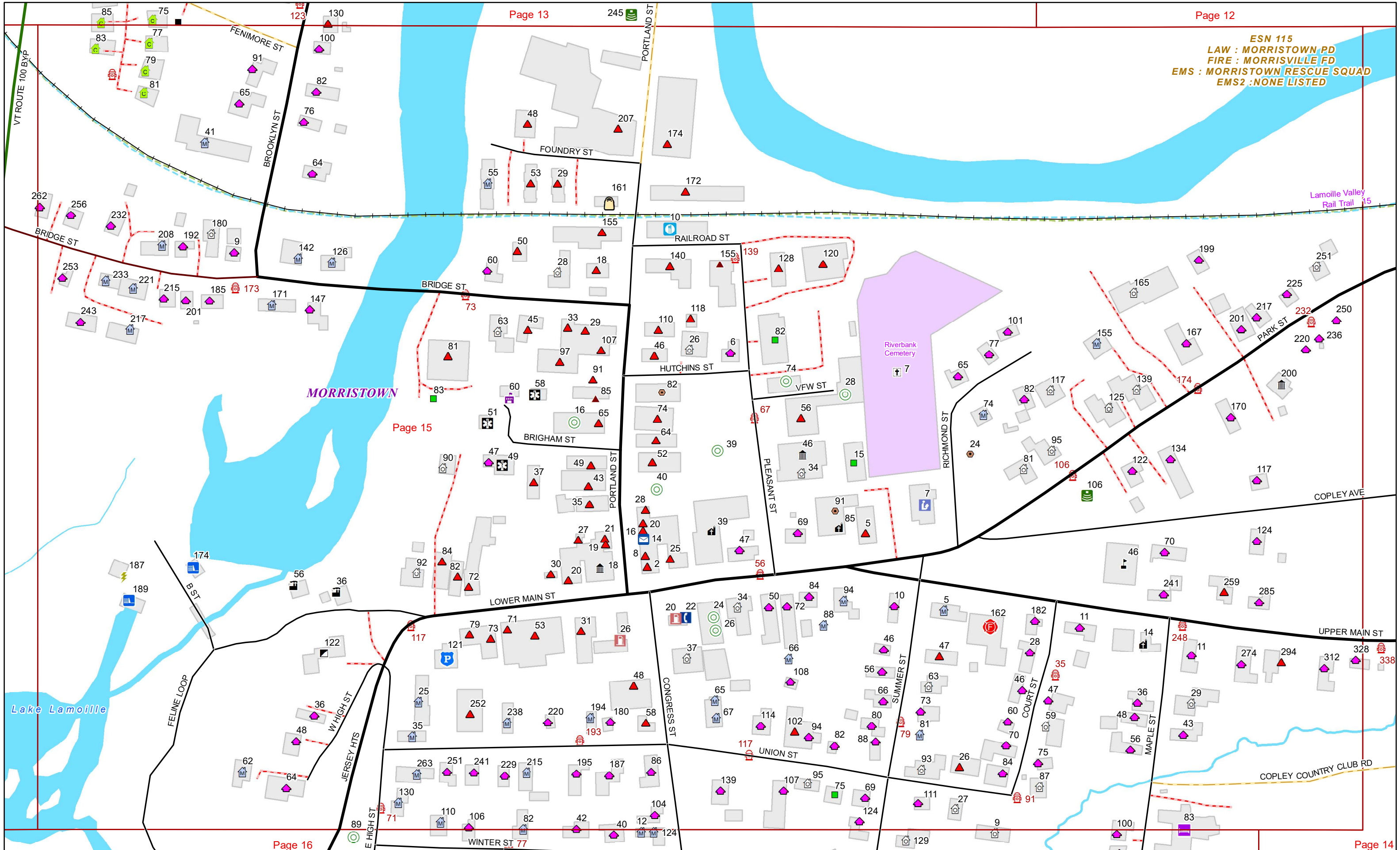


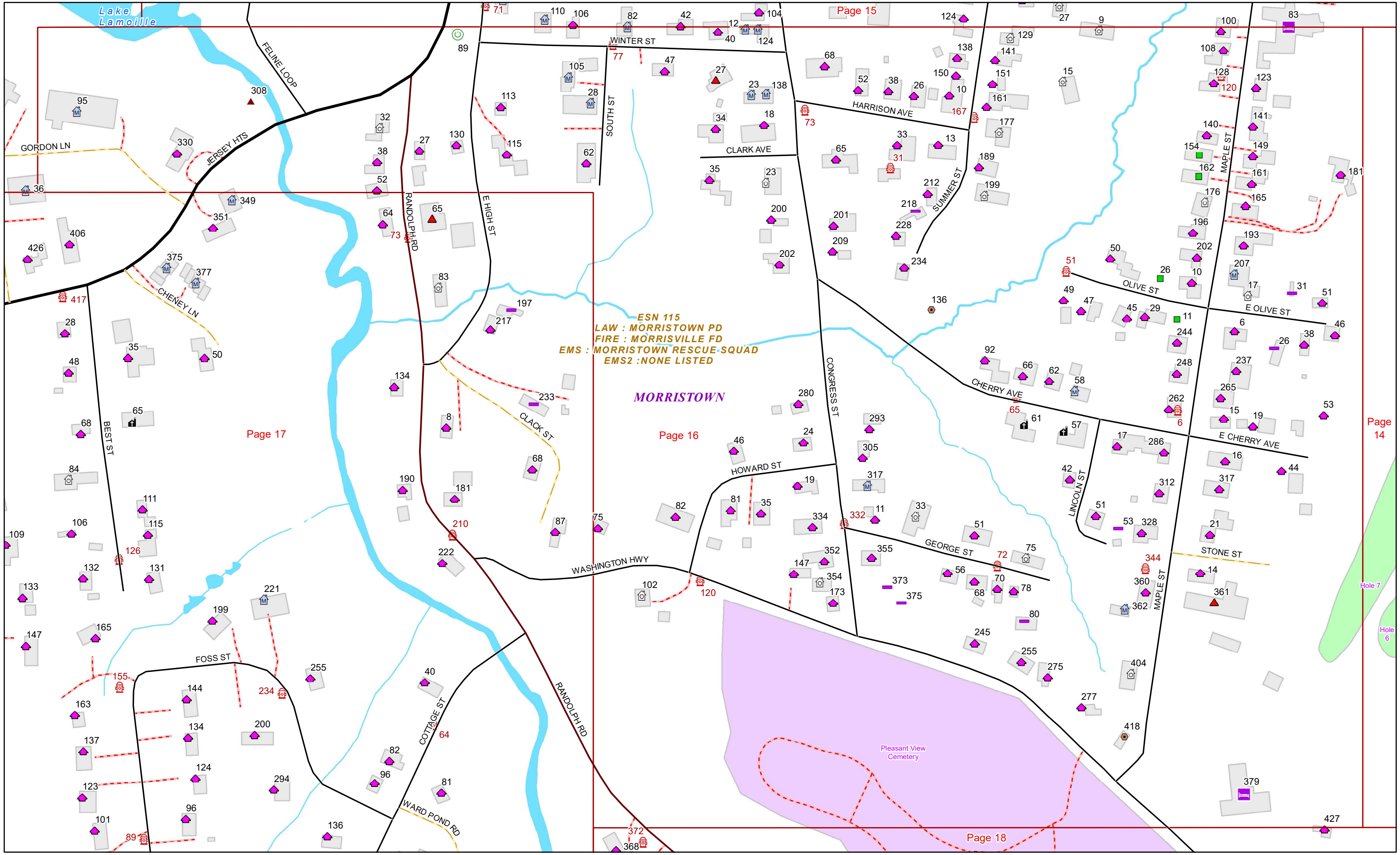
MORRISTOWN

**ESN 115
LAW : MORRISTOWN PD
FIRE : MORRISVILLE FD
EMS : MORRISTOWN RESCUE SQUAD
EMS2 : NONE LISTED**



Page 12
ESN 115
LAW : MORRISTOWN PD
FIRE : MORRISVILLE FD
EMS : MORRISTOWN RESCUE SQUAD
EMS2 : NONE LISTED

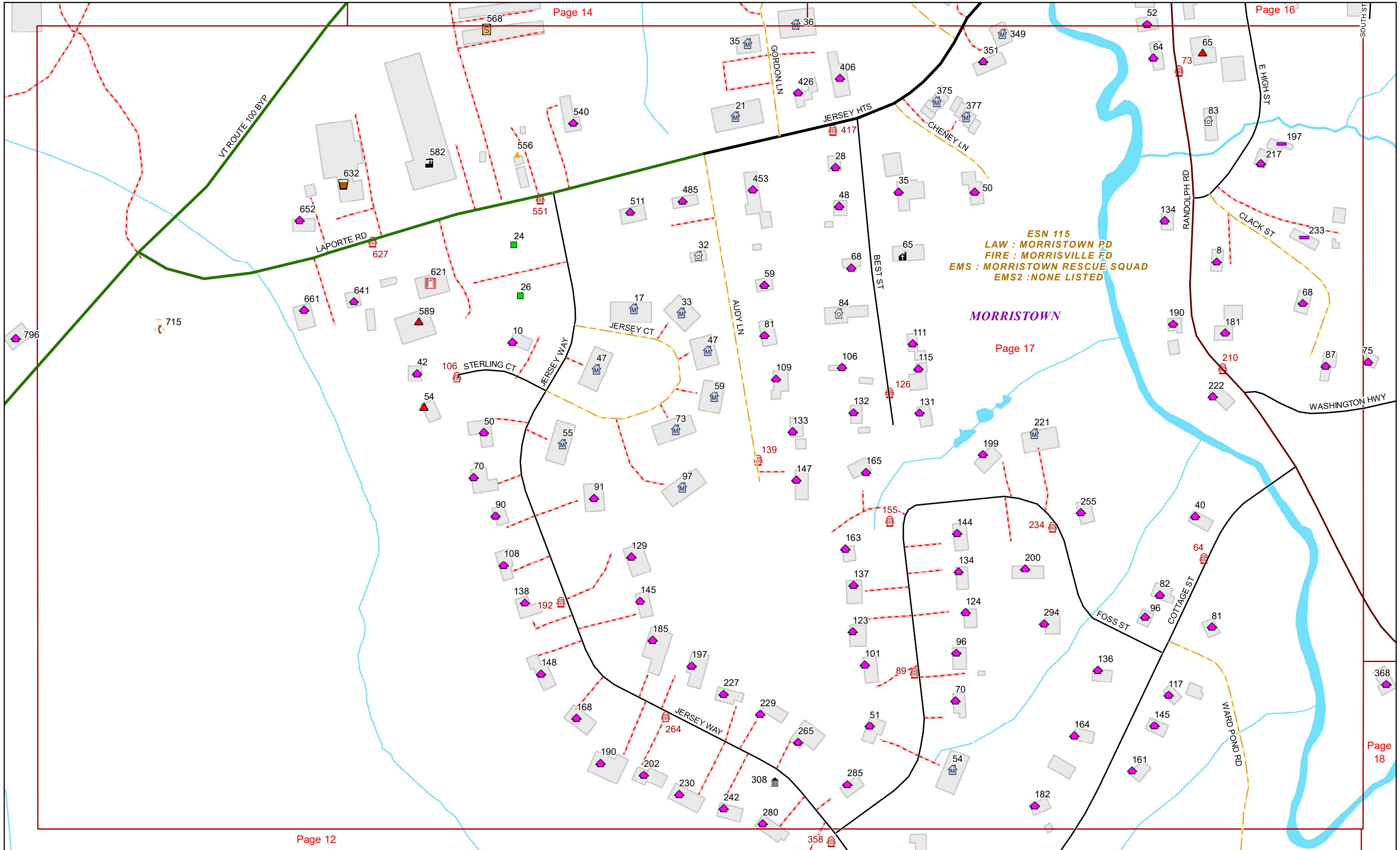




ESN 115
LAW : MORRISTOWN PD
FIRE : MORRISVILLE FD
EMS : MORRISTOWN RESCUE SQUAD
EMS2 : NONE LISTED

MORRISTOWN

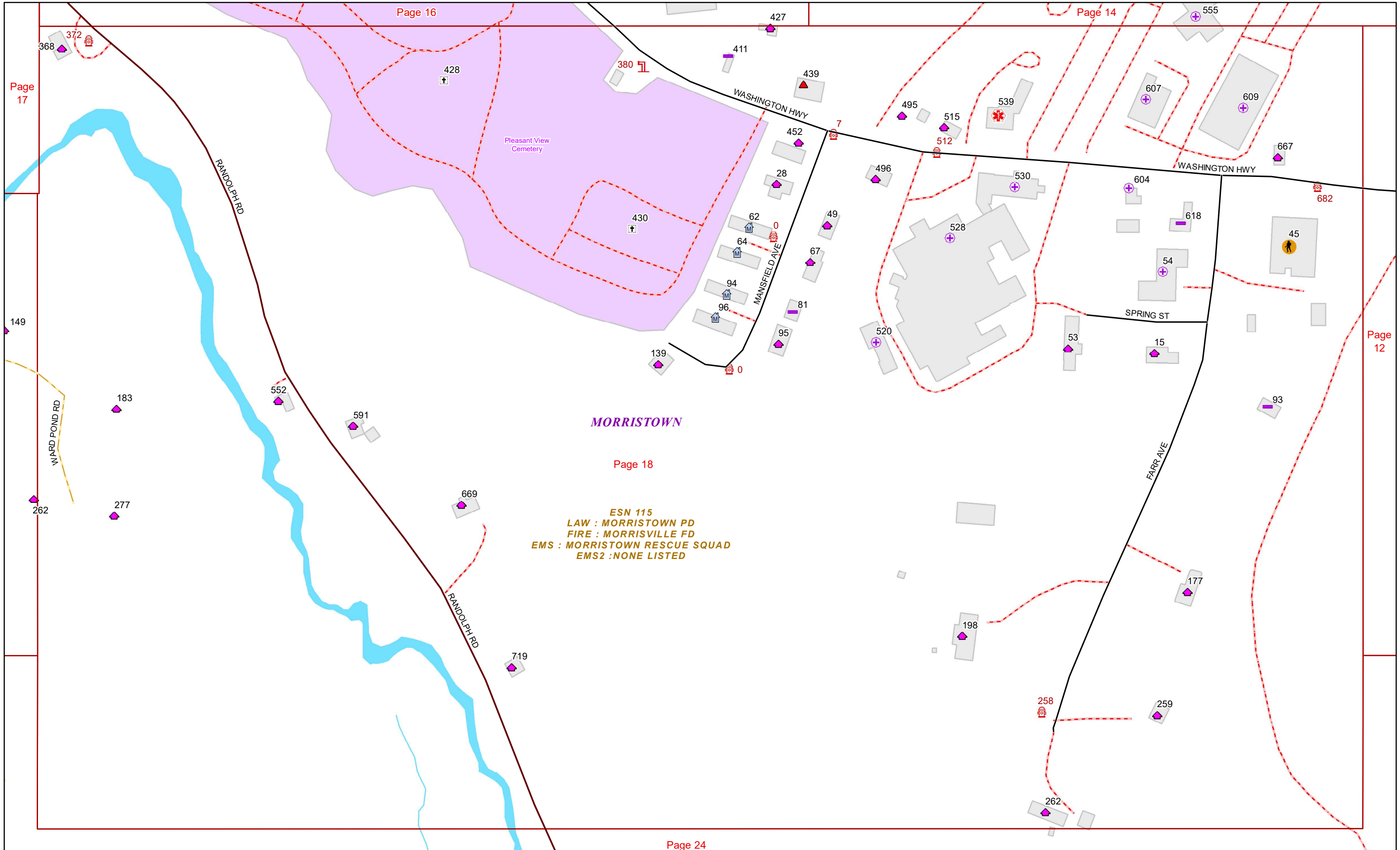




ESN 115
LAW : MORRISTOWN PD
FIRE : MORRISVILLE FD
EMS : MORRISTOWN RESCUE SQUAD
EMS2 : NONE LISTED

MORRISTOWN



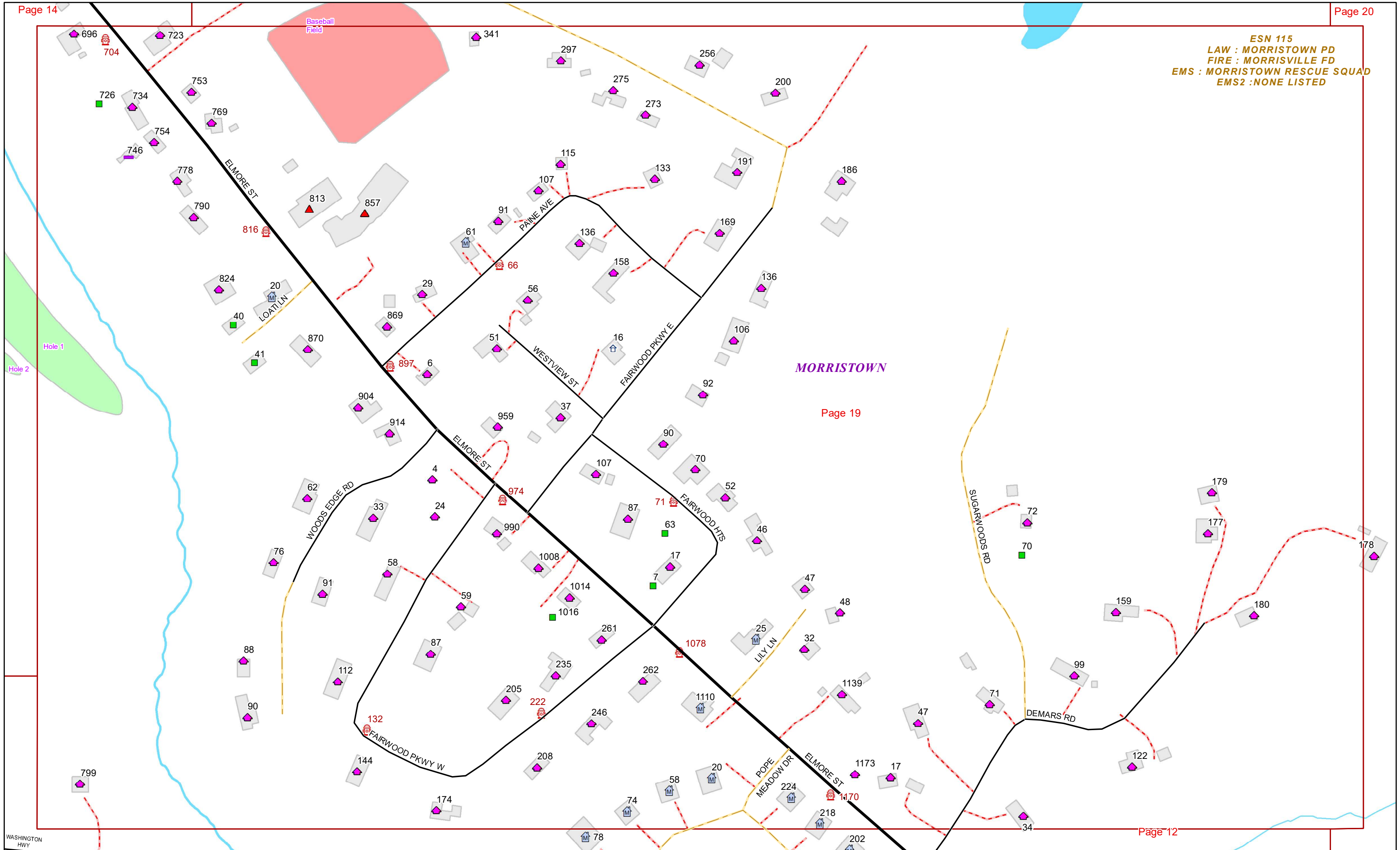


MORRISTOWN

ESN 115
LAW : MORRISTOWN PD
FIRE : MORRISVILLE FD
EMS : MORRISTOWN RESCUE SQUAD
EMS2 : NONE LISTED



ESN 115
LAW : MORRISTOWN PD
FIRE : MORRISVILLE FD
EMS : MORRISTOWN RESCUE SQUAD
EMS2 : NONE LISTED



MORRISTOWN

Page 19

Page 12



WASHINGTON HWY

Hole 1
Hole 2

LOAT LN

ELMORE ST

WESTVIEW ST

FAIRWOOD PKWY E

FAIRWOOD HS

LILY LN

POPE MEADOW DR

ELMORE ST

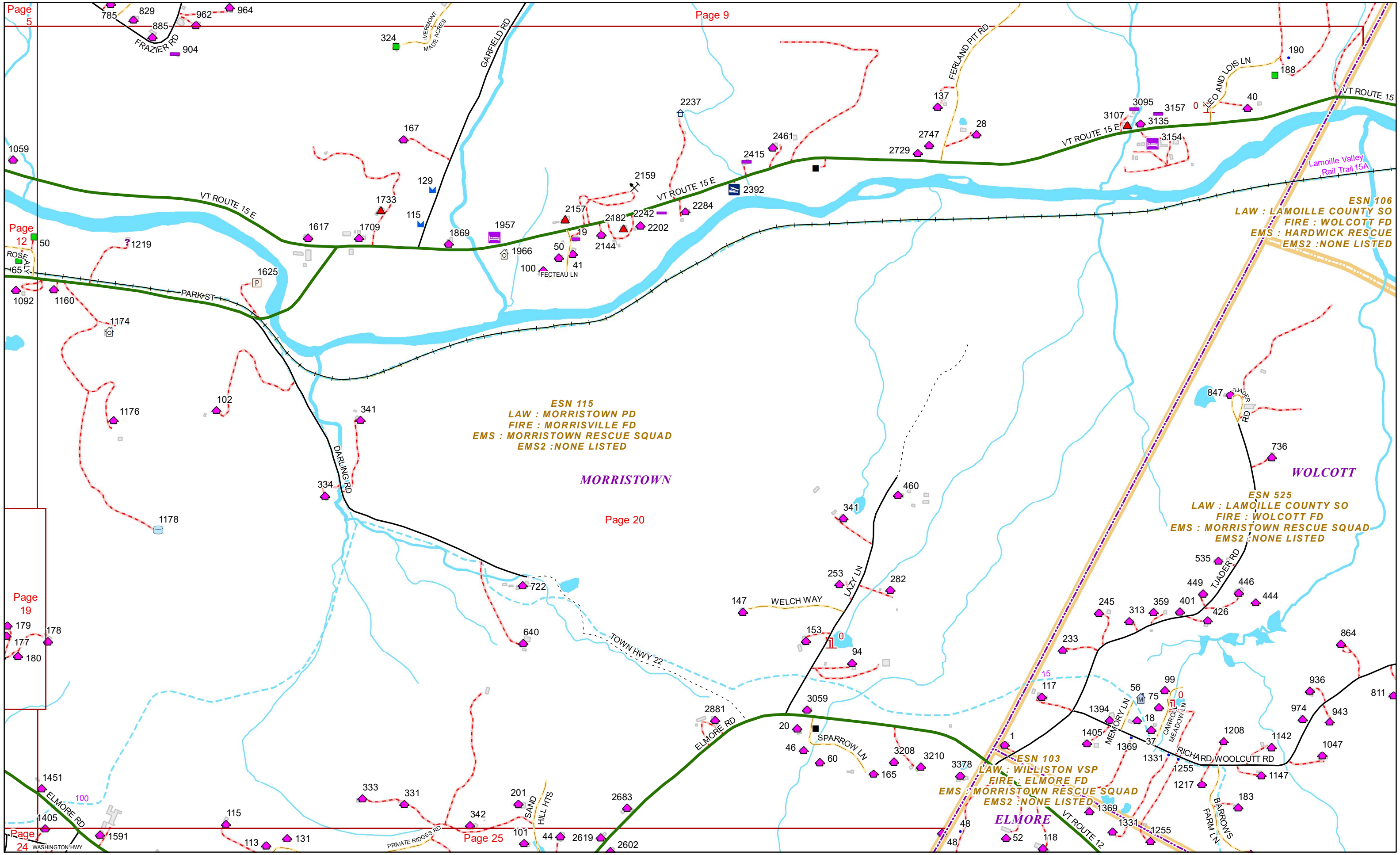
SUGARWOODS RD

DEMARS RD

WOODS EDGE RD

FAIRWOOD PKWY W

Baseball Field



Page 5

Page 9

Page 12

Page 19

Page 24

Page 20

Page 25

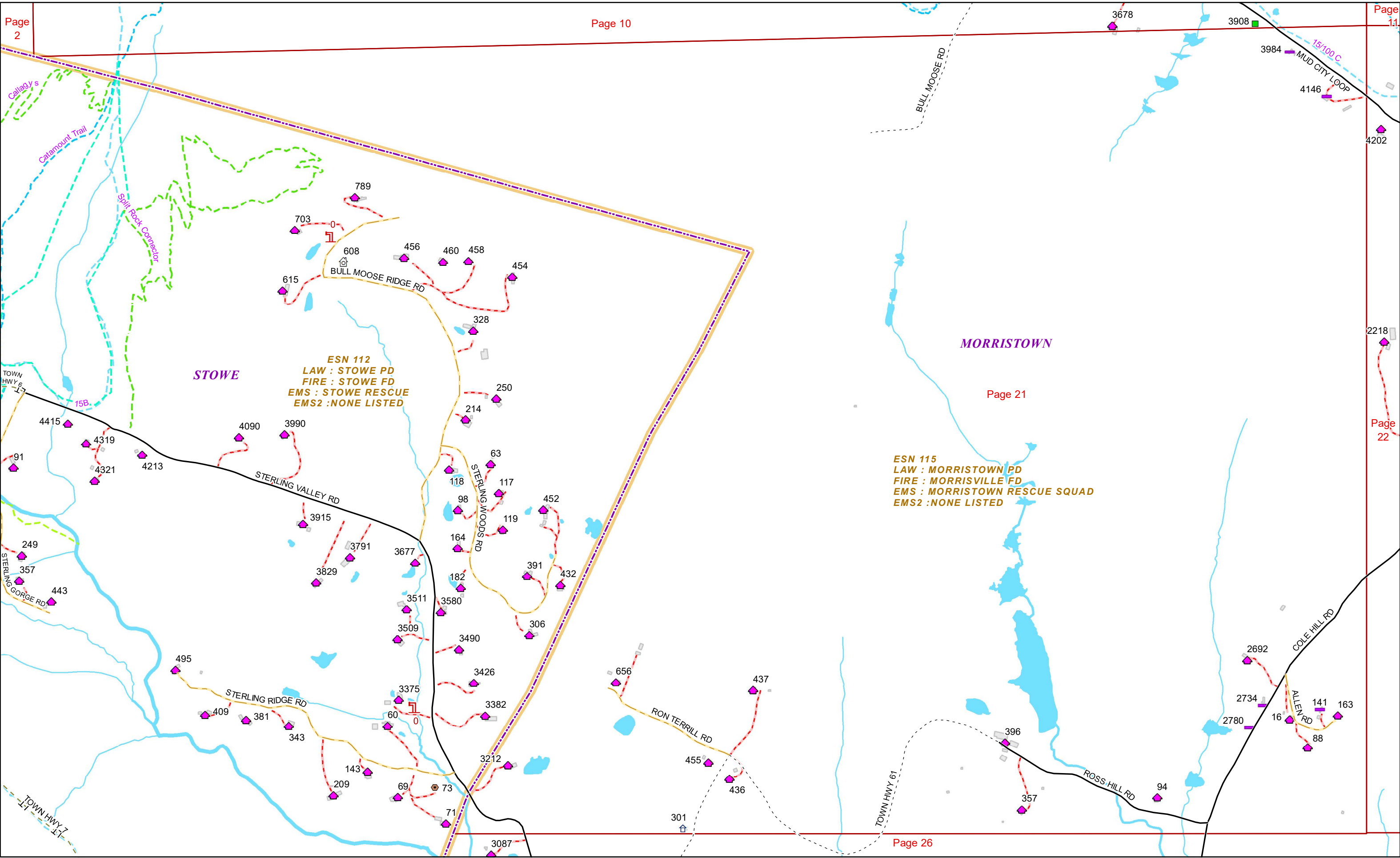


ESN 115
LAW : MORRISTOWN PD
FIRE : MORRISVILLE FD
EMS : MORRISTOWN RESCUE SQUAD
EMS2 : NONE LISTED

ESN 106
LAW : LAMOILLE COUNTY SO
FIRE : WOLCOTT FD
EMS : HARDWICK RESCUE
EMS2 : NONE LISTED

ESN 525
LAW : LAMOILLE COUNTY SO
FIRE : WOLCOTT FD
EMS : MORRISTOWN RESCUE SQUAD
EMS2 : NONE LISTED

ESN 103
LAW : WILLISTON VSP
FIRE : ELMORE FD
EMS : MORRISTOWN RESCUE SQUAD
EMS2 : NONE LISTED



STOWE

MORRISTOWN

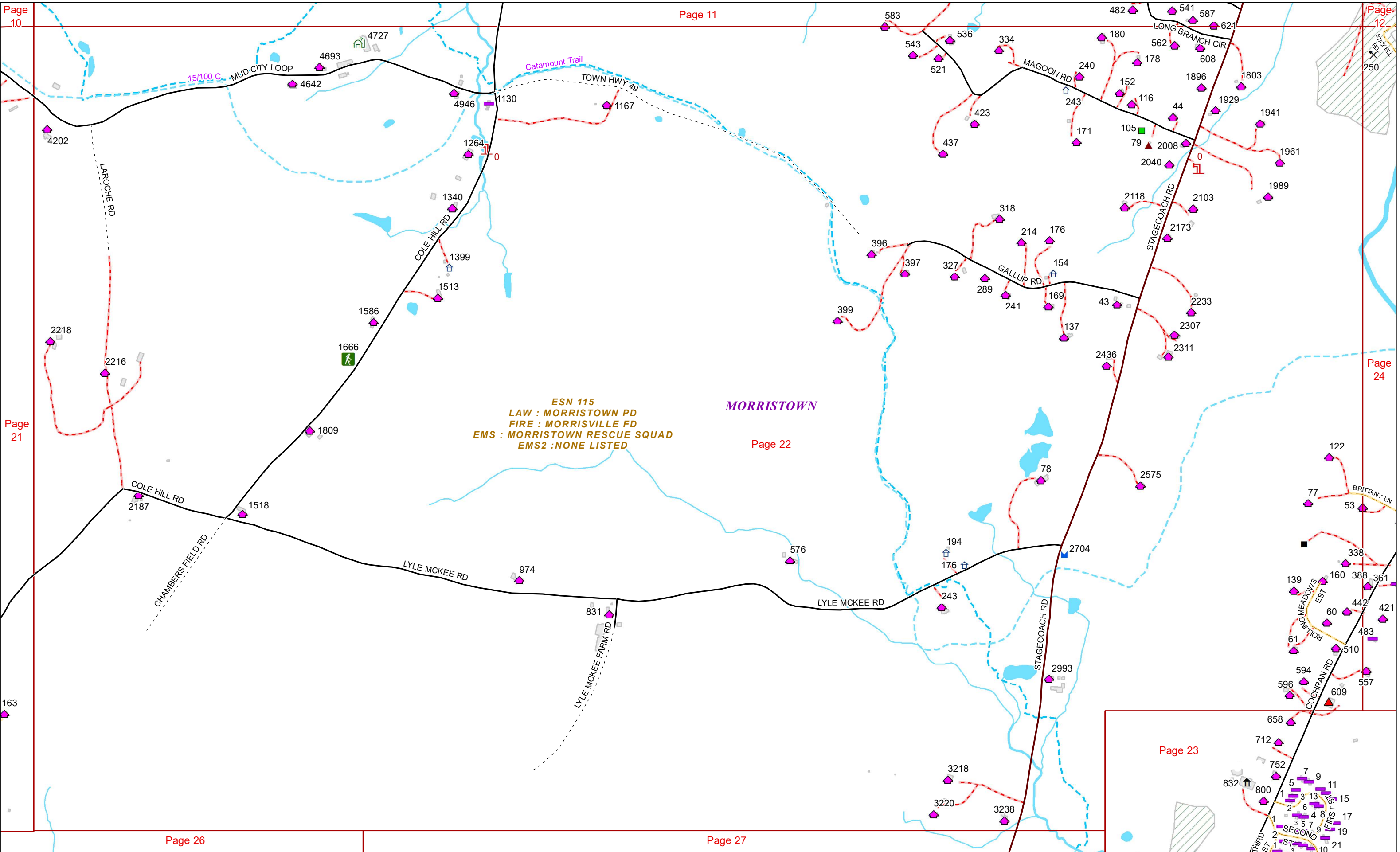
ESN 112
LAW : STOWE PD
FIRE : STOWE FD
EMS : STOWE RESCUE
EMS2 : NONE LISTED

ESN 115
LAW : MORRISTOWN PD
FIRE : MORRISVILLE FD
EMS : MORRISTOWN RESCUE SQUAD
EMS2 : NONE LISTED



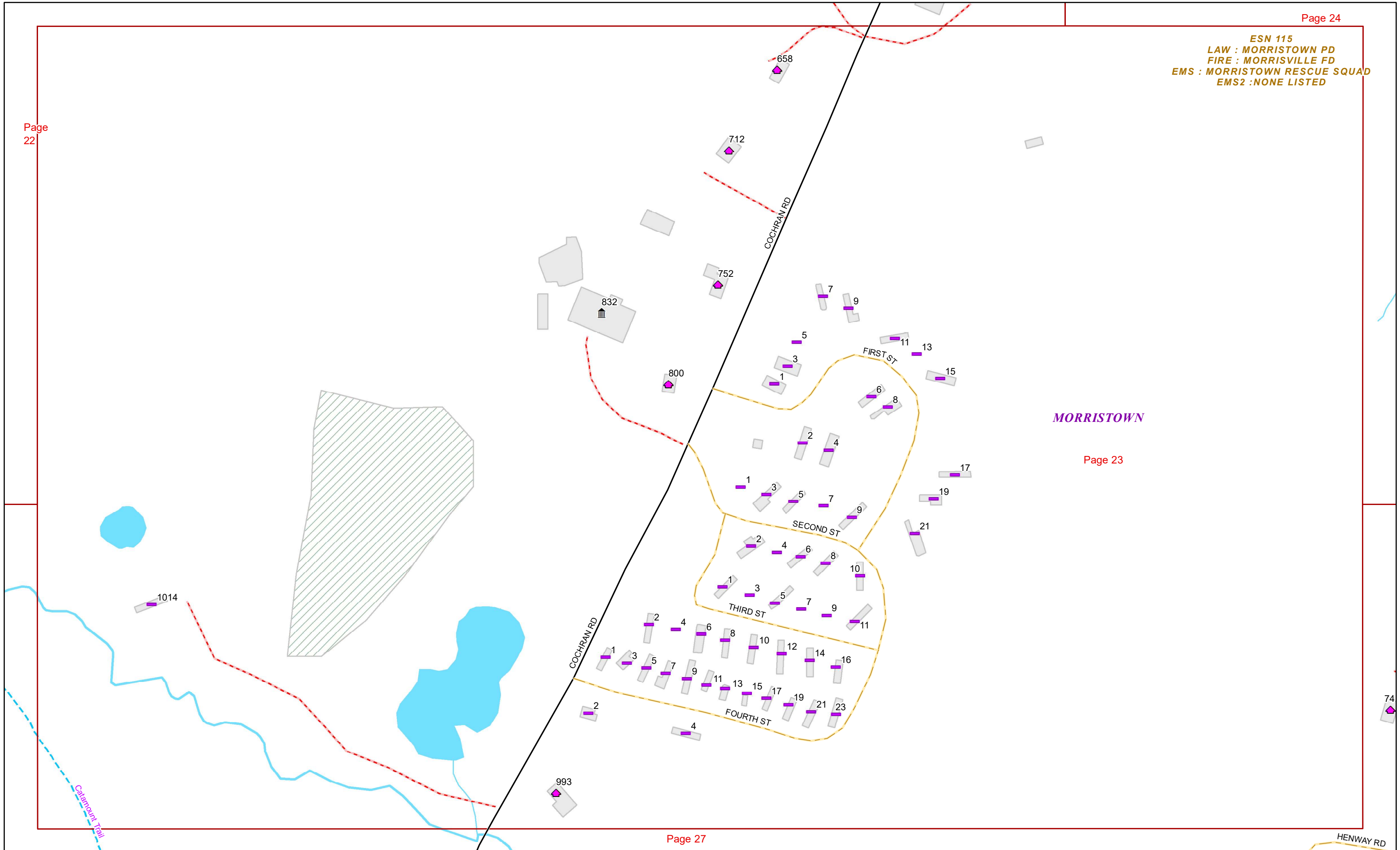
ESN 115
 LAW : MORRISTOWN PD
 FIRE : MORRISVILLE FD
 EMS : MORRISTOWN RESCUE SQUAD
 EMS2 : NONE LISTED

MORRISTOWN



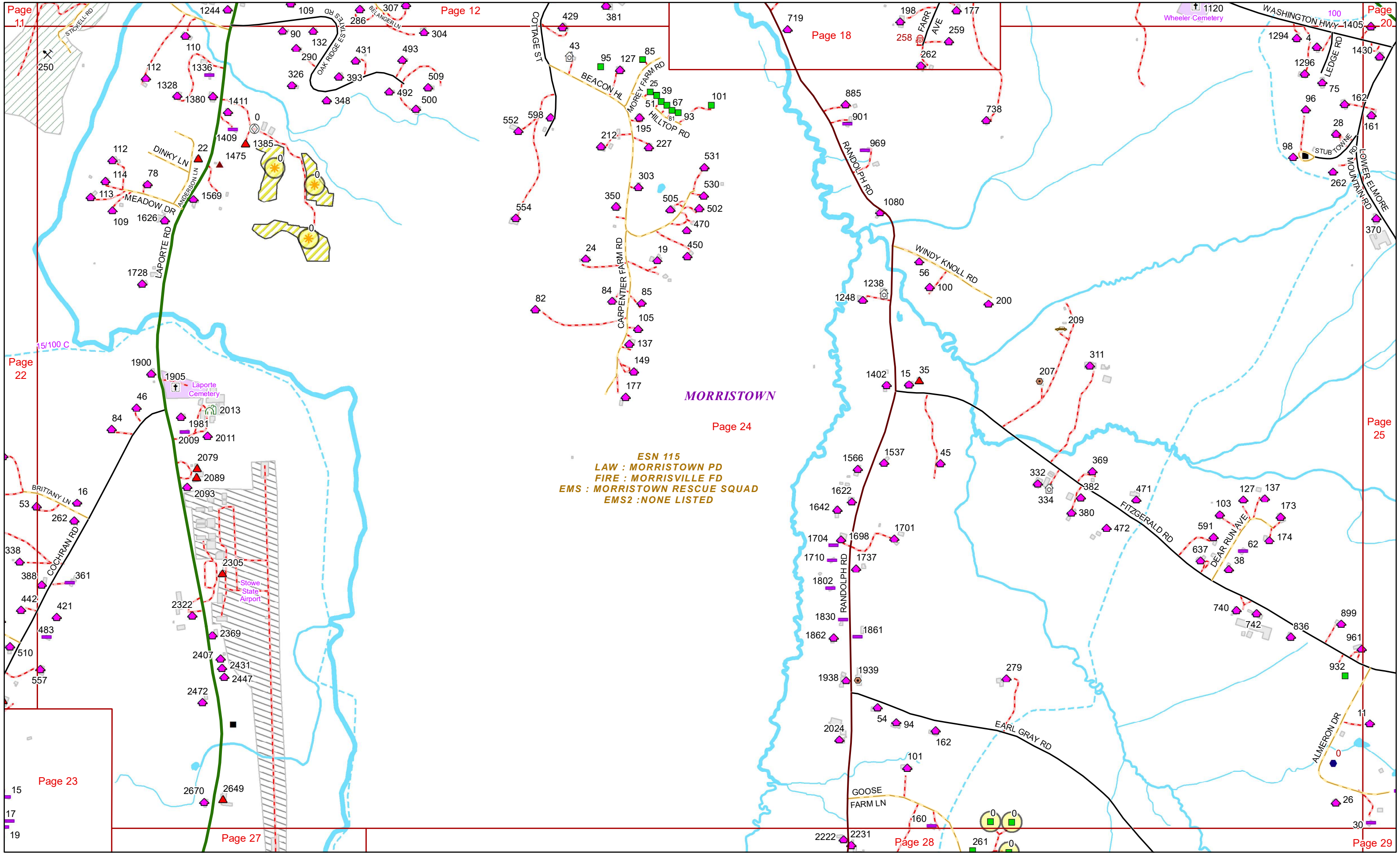
ESN 115
LAW : MORRISTOWN PD
FIRE : MORRISVILLE FD
EMS : MORRISTOWN RESCUE SQUAD
EMS2 : NONE LISTED

MORRISTOWN



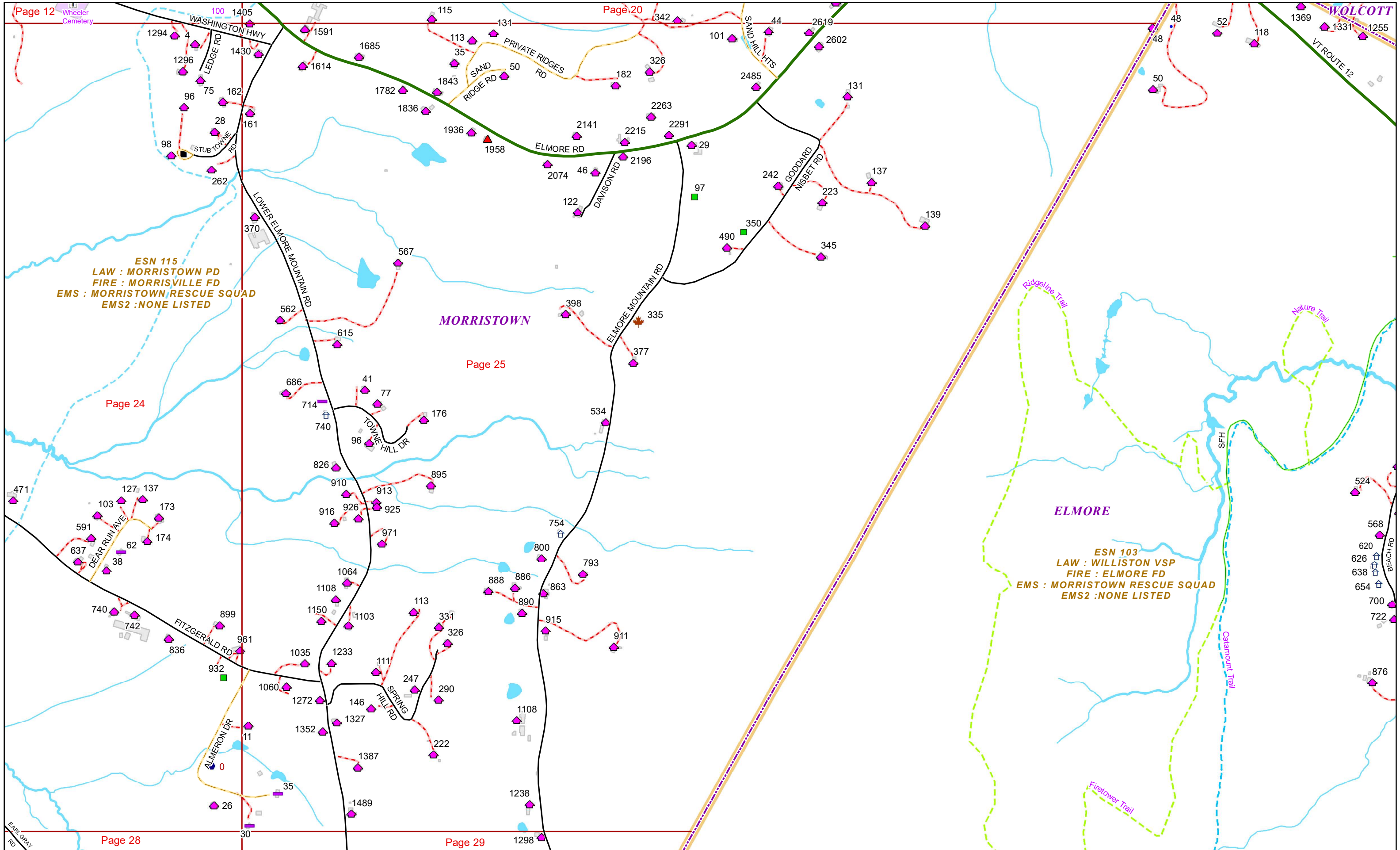
Calamont Trail

HENWAY RD



ESN 115
LAW : MORRISTOWN PD
FIRE : MORRISVILLE FD
EMS : MORRISTOWN RESCUE SQUAD
EMS2 : NONE LISTED

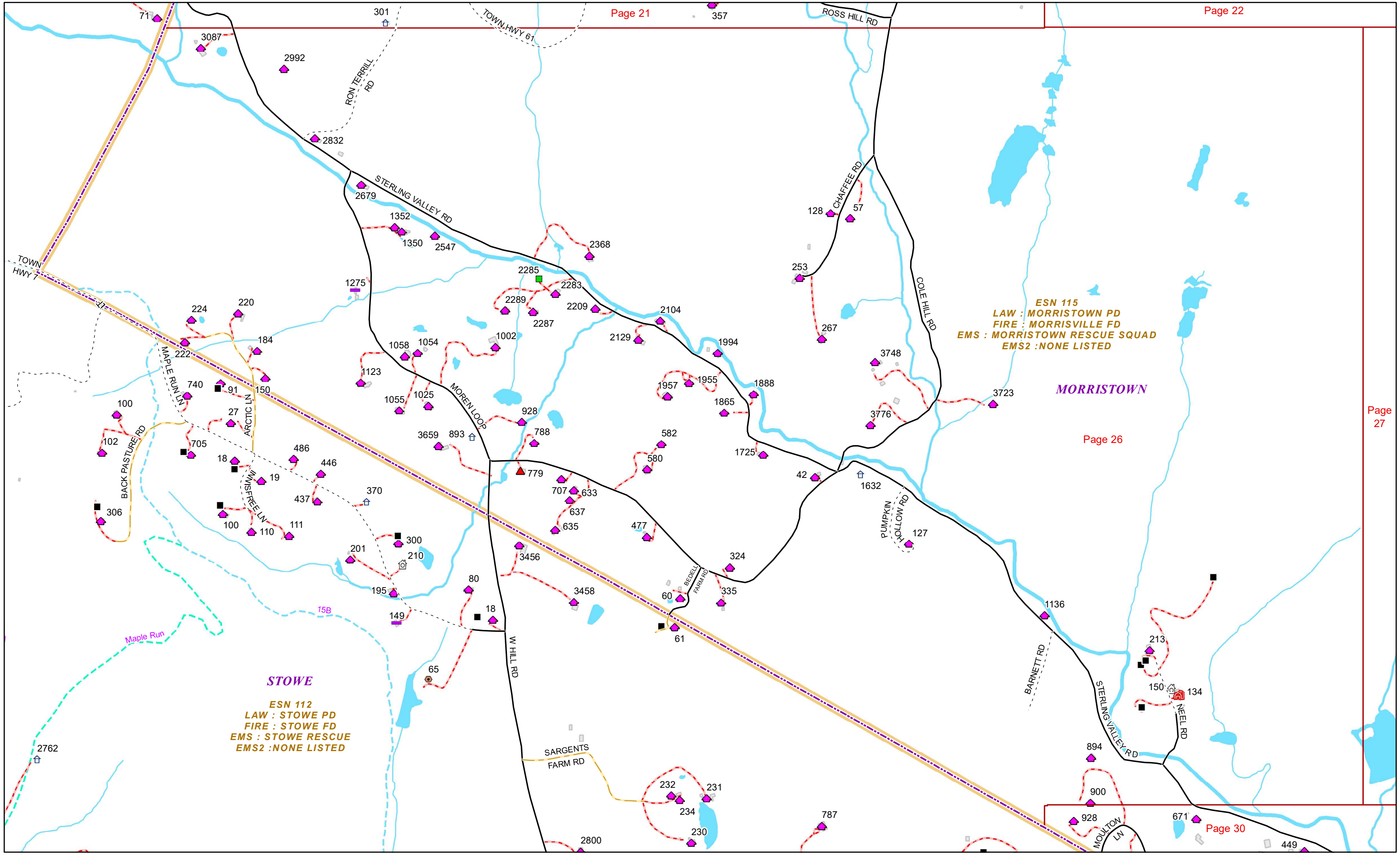




ESN 115
LAW : MORRISTOWN PD
FIRE : MORRISVILLE FD
EMS : MORRISTOWN RESCUE SQUAD
EMS2 : NONE LISTED

ESN 103
LAW : WILLISTON VSP
FIRE : ELMORE FD
EMS : MORRISTOWN RESCUE SQUAD
EMS2 : NONE LISTED



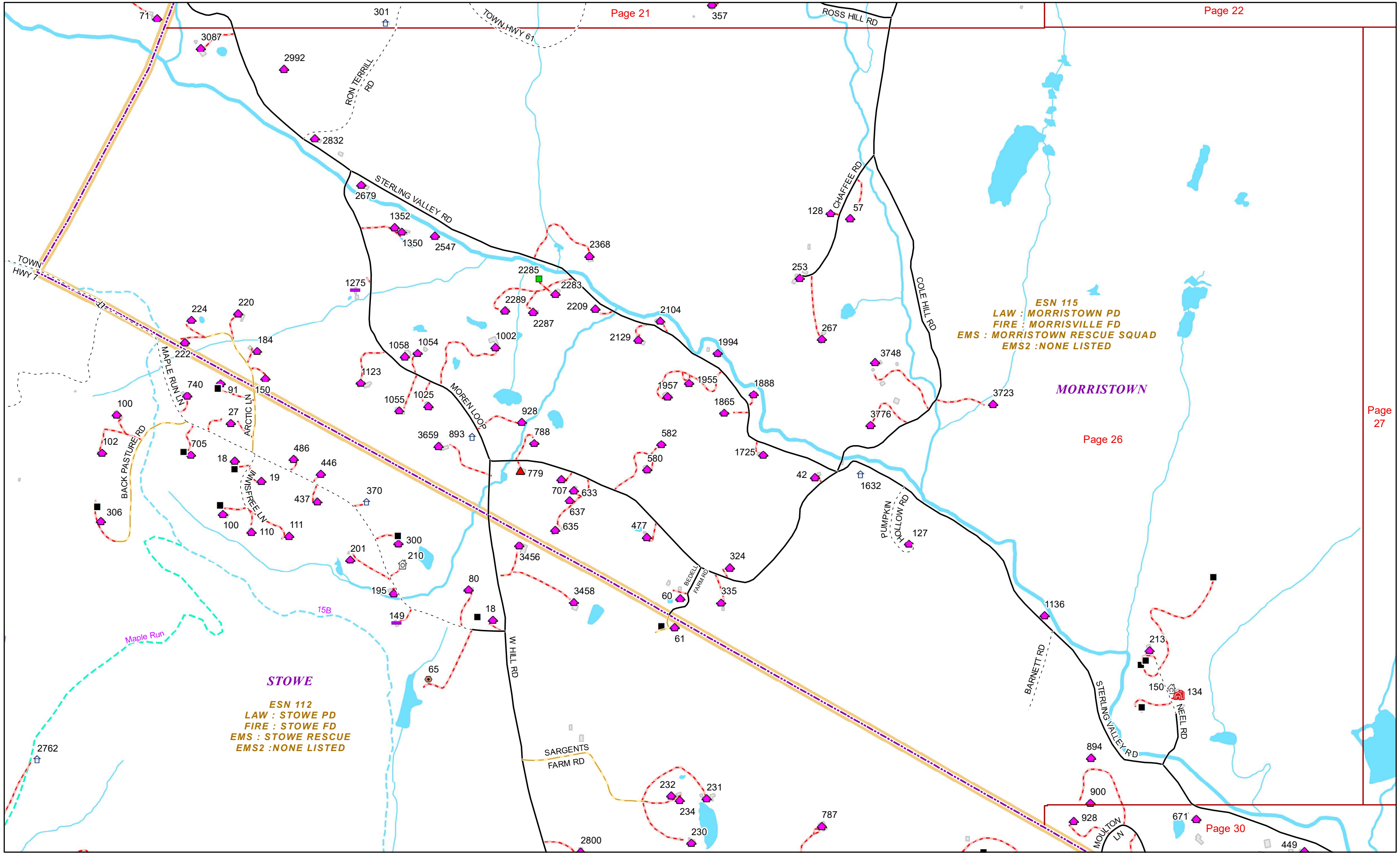


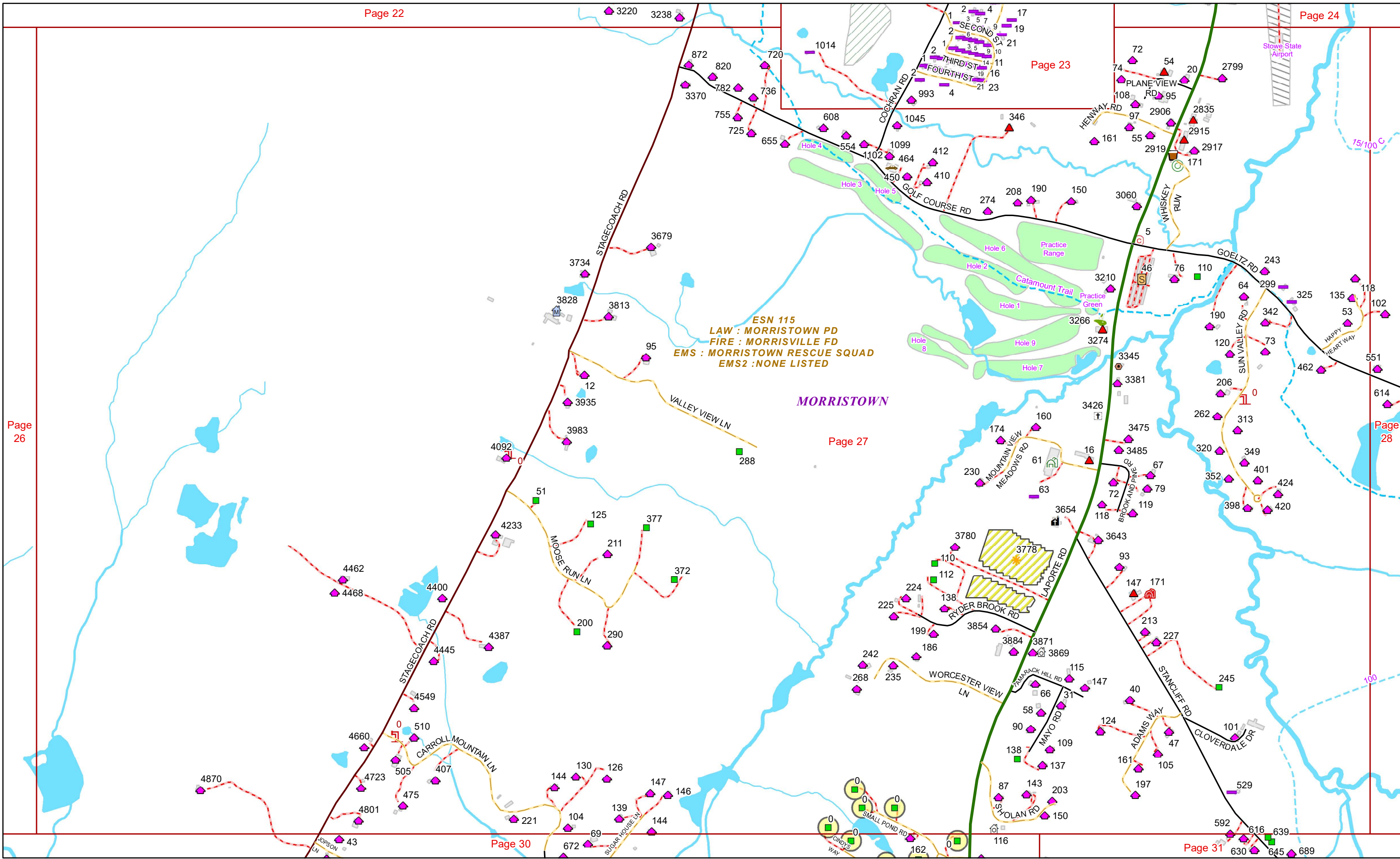
STOWE

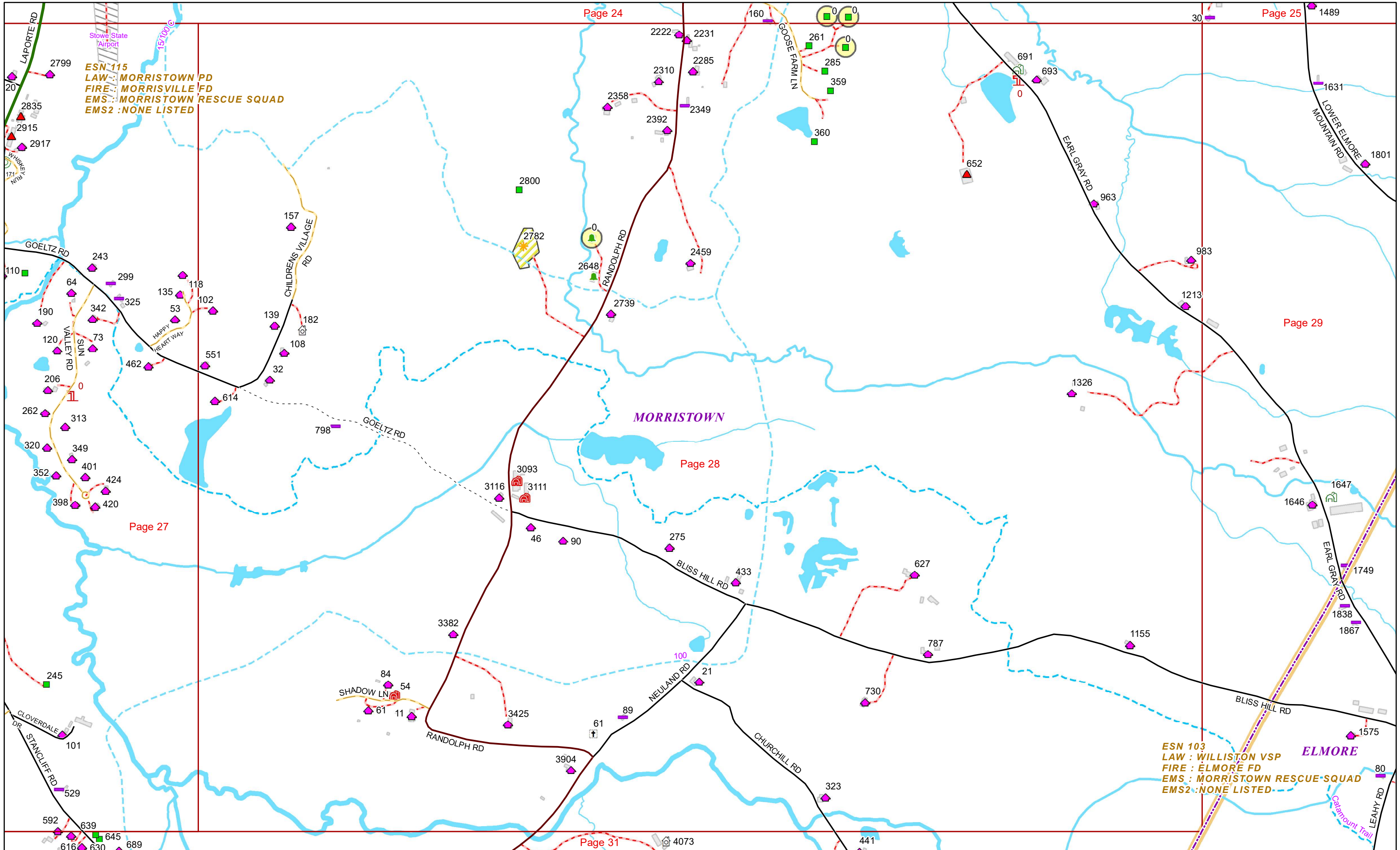
ESN 112
 LAW : STOWE PD
 FIRE : STOWE FD
 EMS : STOWE RESCUE
 EMS2 : NONE LISTED

MORRISTOWN

ESN 115
 LAW : MORRISTOWN PD
 FIRE : MORRISVILLE FD
 EMS : MORRISTOWN RESCUE SQUAD
 EMS2 : NONE LISTED







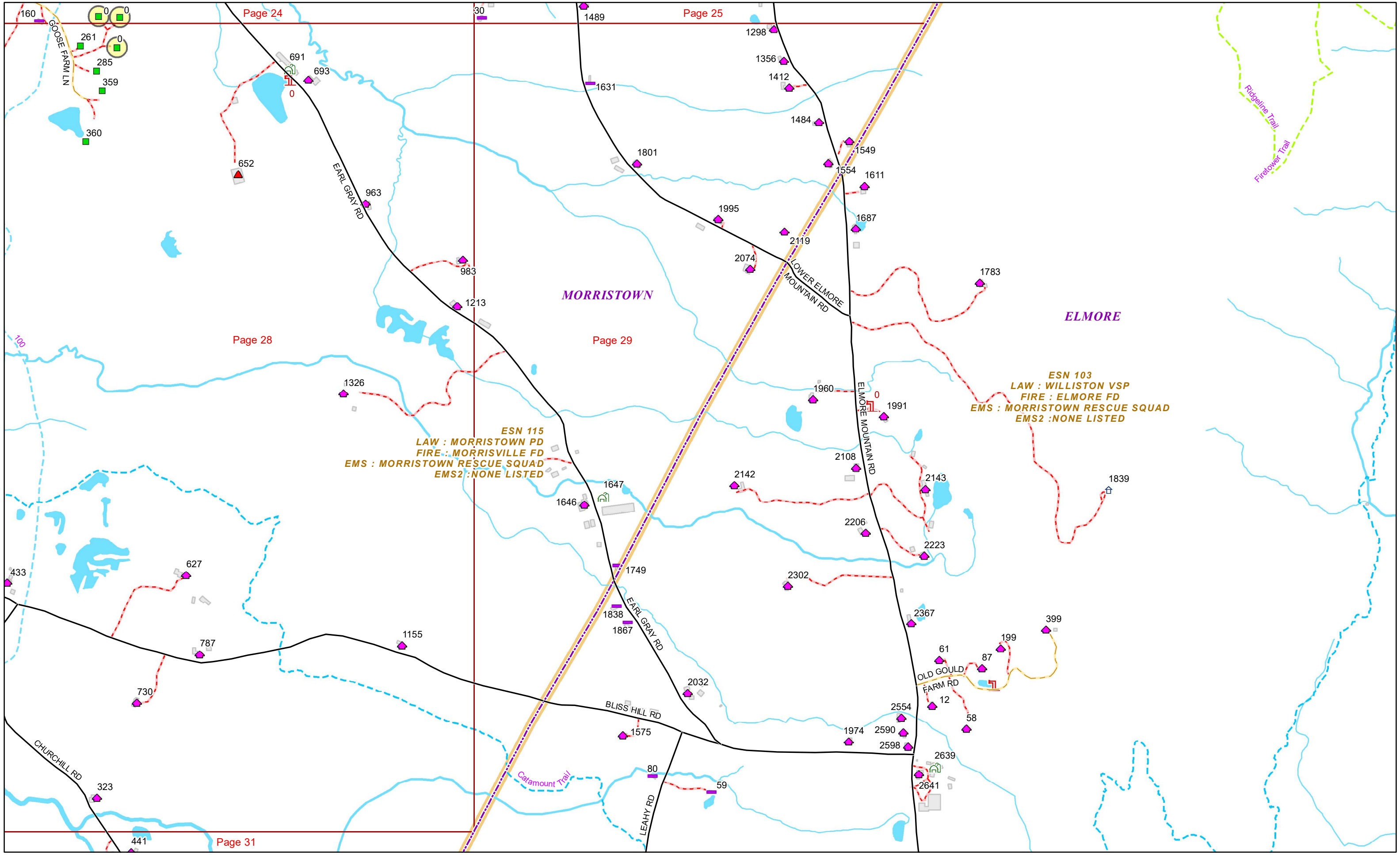
ESN 115
LAW : MORRISTOWN PD
FIRE : MORRISVILLE FD
EMS : MORRISTOWN RESCUE SQUAD
EMS2 : NONE LISTED

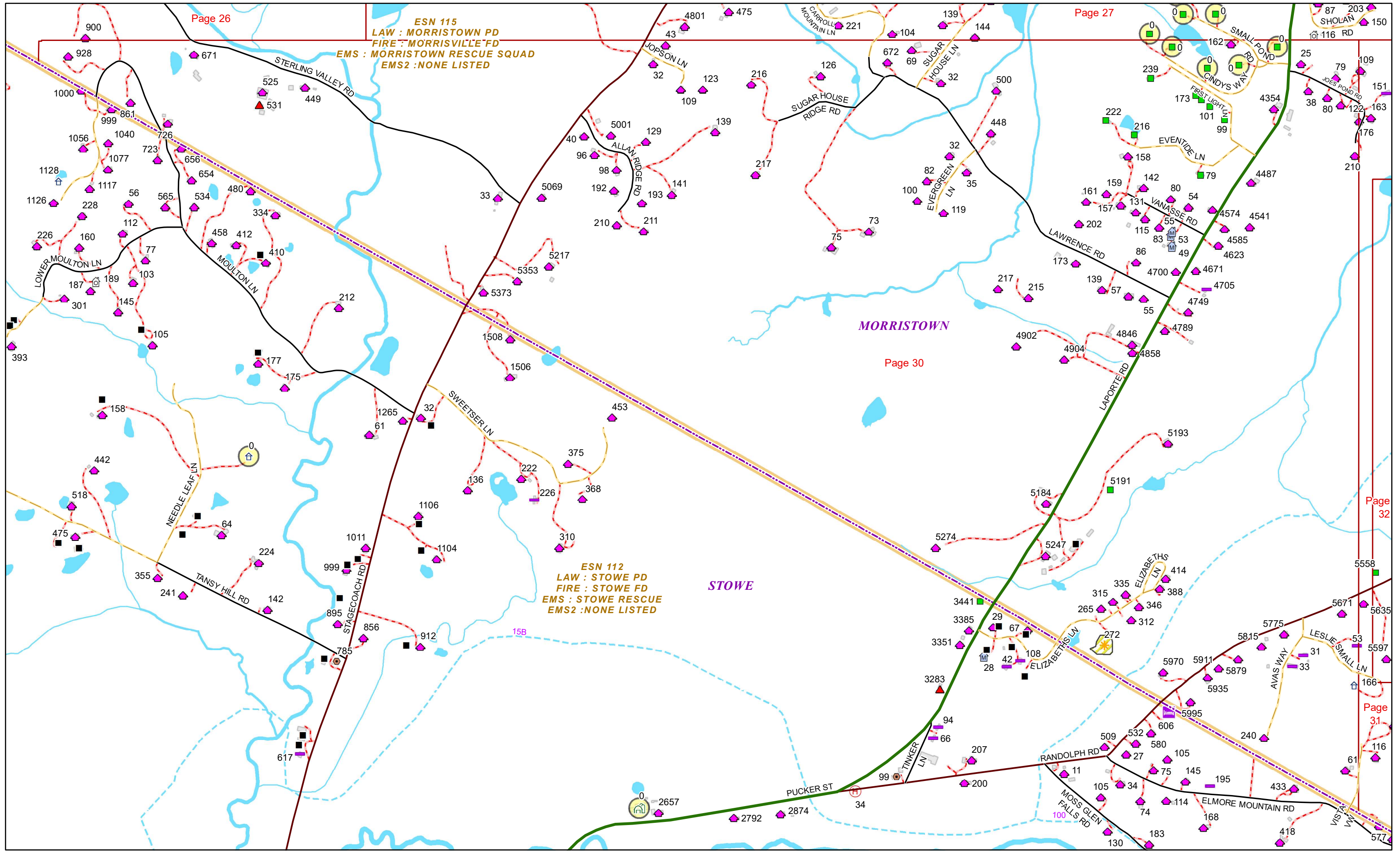
ESN 103
LAW : WILLISTON VSP
FIRE : ELMORE FD
EMS : MORRISTOWN RESCUE SQUAD
EMS2 : NONE LISTED

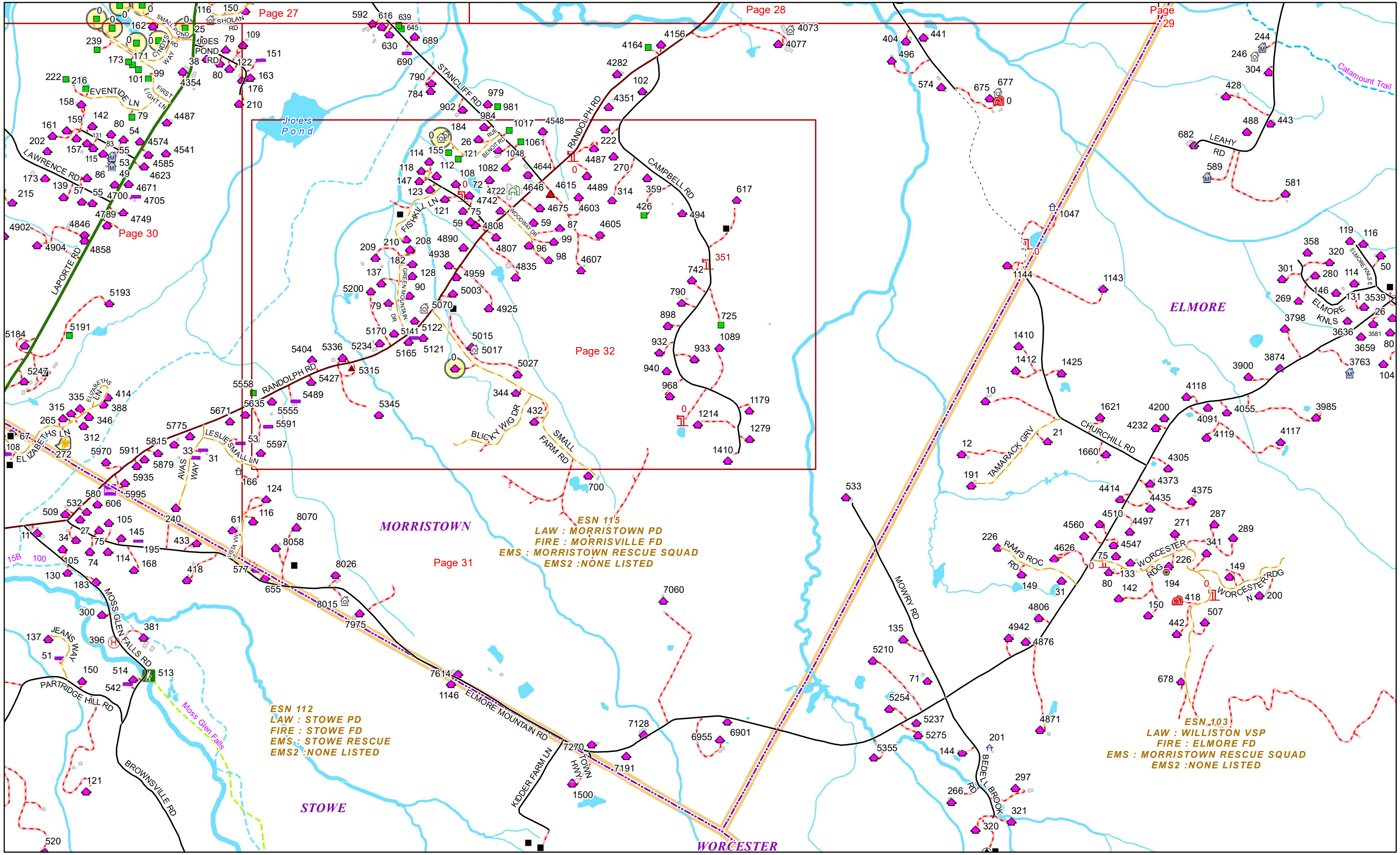
MORRISTOWN

ELMORE









Page 27

Page 28

Page 29

Page 30

Page 32

Page 31

MORRISTOWN

STOWE

WORCESTER

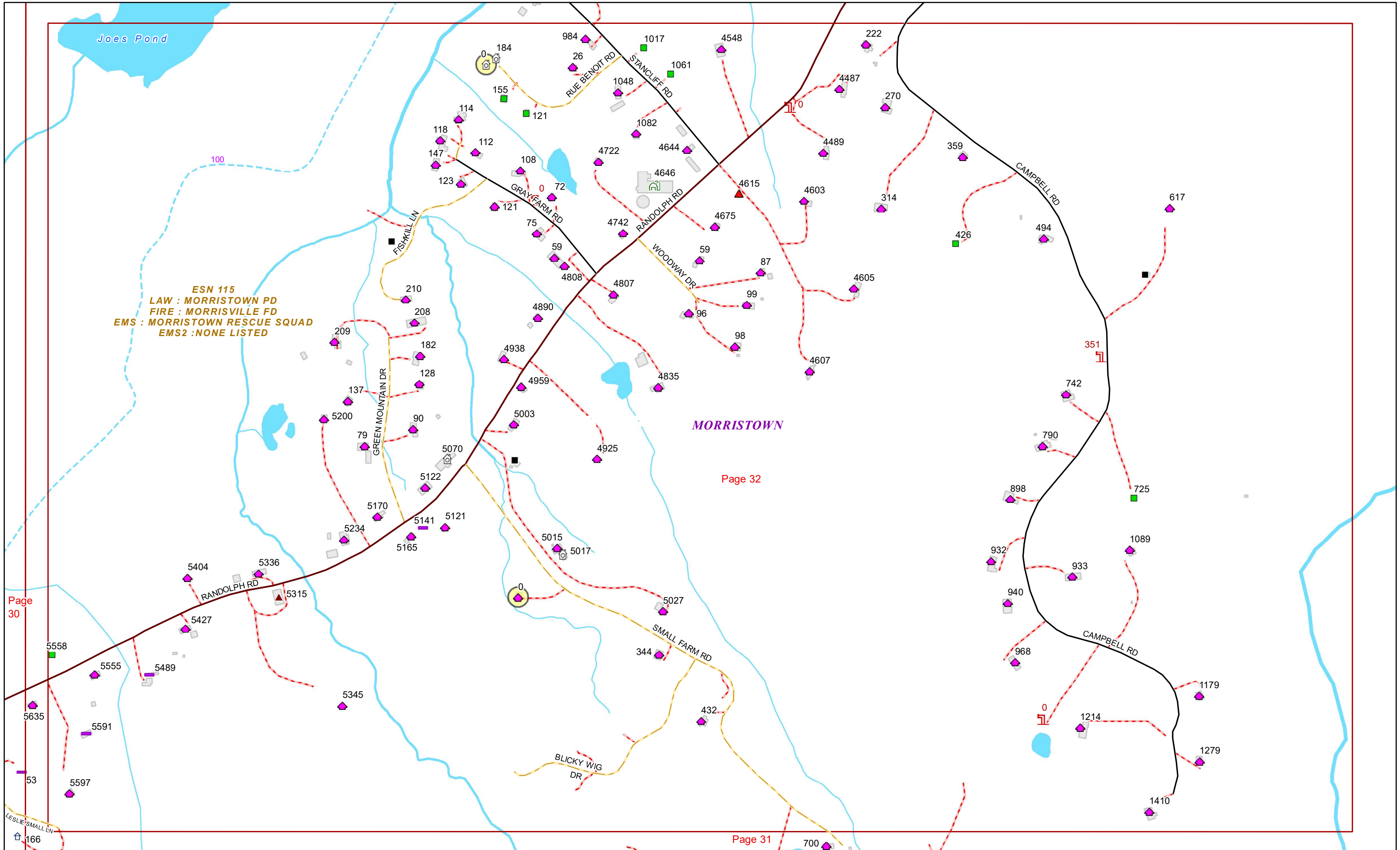
ELMORE

ESN 115
LAW : MORRISTOWN PD
FIRE : MORRISVILLE FD
EMS : MORRISTOWN RESCUE SQUAD
EMS2 : NONE LISTED

ESN 112
LAW : STOWE PD
FIRE : STOWE FD
EMS : STOWE RESCUE
EMS2 : NONE LISTED

ESN 103
LAW : WILLISTON VSP
FIRE : ELMORE FD
EMS : MORRISTOWN RESCUE SQUAD
EMS2 : NONE LISTED





ESN 115
LAW : MORRISTOWN PD
FIRE : MORRISVILLE FD
EMS : MORRISTOWN RESCUE SQUAD
EMS2 : NONE LISTED

MORRISTOWN

Page 32

Page 30

Page 31

