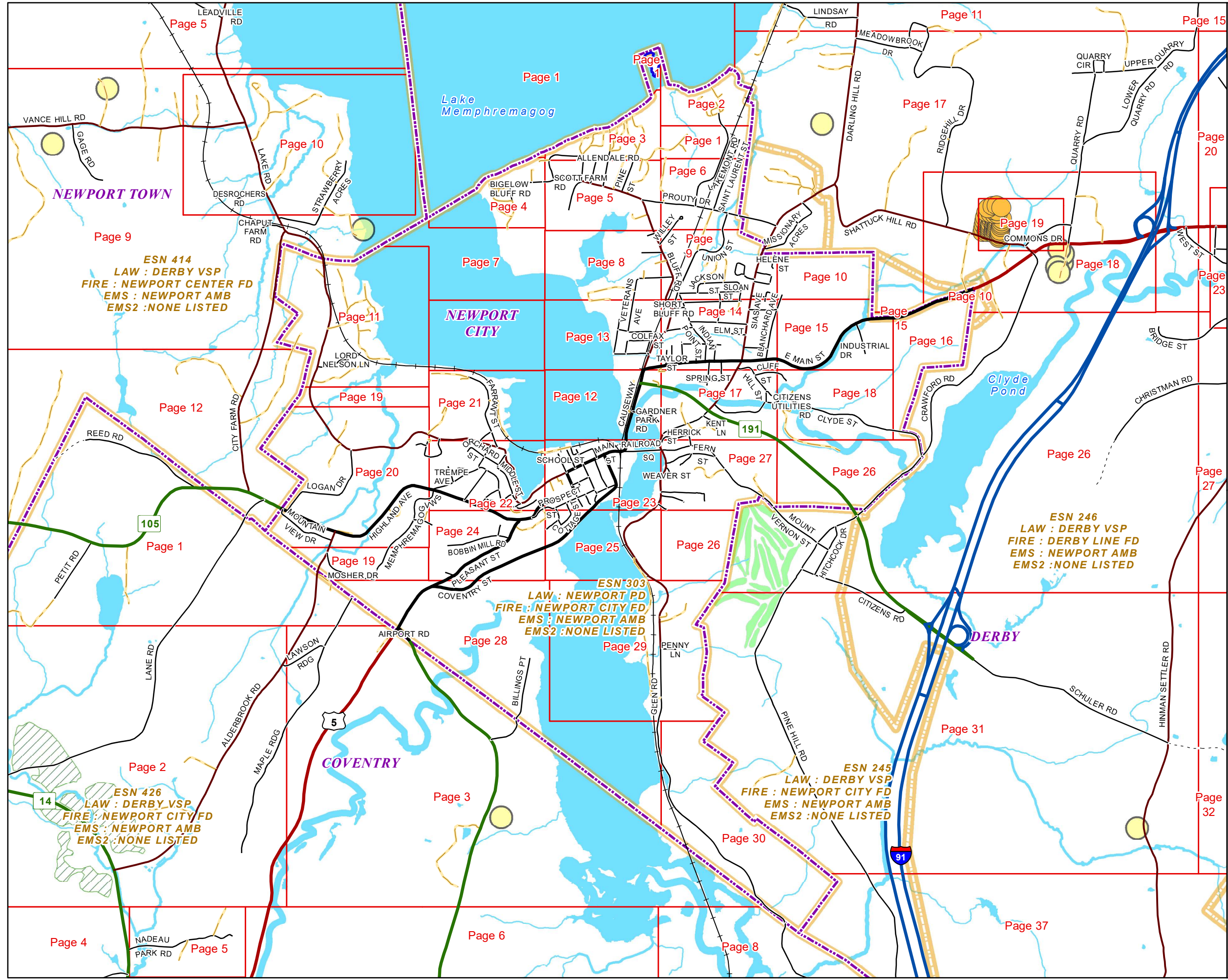




# VERMONT E9-1-1 MapBook

## Newport City



### E9-1-1 MapBook with GIS Data

Use constraints: The 9-1-1 related data layers (Esites, Landmarks, Roads, Driveways, Footprints, Atlas Sheets, ESZ, etc.) were developed and designed for Enhanced 9-1-1 purposes only. The user should understand that the nature of the Enhanced 9-1-1 data layers means they are never complete. **Each municipal government is responsible for maintenance of the E9-1-1 database.** Other data (non-E9-1-1 related) used in the Vermont E9-1-1 MapBook is acquired from the Vermont Center for Geographic Information (VCGI) ([vcgi.vermont.gov](http://vcgi.vermont.gov)) and local Regional Planning Commissions.

### Disclaimer:

This Vermont E9-1-1 MapBook and GIS data is for general reference only. Data layers that appear on the map may or may not be accurate, current or otherwise reliable. The E9-1-1 Board and the State of Vermont make no representations of any kind, including but not limited to the warranties of merchantability or fitness for a particular use, not are any such warranties to be implied with respect to the GIS data and MapBook.

**For Questions/Updates:**  
 Contact VT Enhanced 9-1-1 Board:  
 Phone: 802-828-4911  
 Email: [e911.info@vermont.gov](mailto:e911.info@vermont.gov)  
 Website: [e911.vermont.gov](http://e911.vermont.gov)



























**1/25/2023**



























































# Legend





























## ESITES




























### SITETYPE

-  \*\*COMMERCIAL
-  \*\*CULTURAL
-  \*\*EDUCATIONAL
-  \*\*GOVERNMENT
-  \*\*INDUSTRIAL
-  \*\*OTHER COMMERCIAL
-  \*\*PUBLIC GATHERING
-  \*\*UTILITY
-  ABANDONED
-  ACCESS POINT
-  ACCESSORY BARN
-  ACCESSORY BUILDING
-  AIR SUPPORT / MAINTENANCE FACILITY
-  AIR TRAFFIC CONTROL CENTER / COMMAND CENTER
-  AIRPORT TERMINAL
-  AMBULANCE SERVICE
-  AUDITORIUM / CONCERT HALL / THEATER / OPERA HOUSE
-  BANK
-  BOAT RAMP / DOCK
-  BORDER CROSSING
-  BORDER PATROL
-  BREWERY
-  BUS STATION / DISPATCH FACILITY
-  CAMP
-  CAMPGROUND
-  CEMETERY

-  CITY / TOWN HALL
-  COAST GUARD
-  COLLEGE / UNIVERSITY
-  COMMERCIAL CONSTRUCTION SERVICE
-  COMMERCIAL FARM
-  COMMERCIAL GARAGE
-  COMMERCIAL W/RESIDENCE
-  COMMUNICATION BOX
-  COMMUNICATION TOWER
-  COMMUNITY / RECREATION FACILITY
-  CONDOMINIUM
-  COURT HOUSE
-  CUSTOMS SERVICE
-  DAY CARE FACILITY
-  DEVELOPMENT SITE
-  EBS TOWER
-  EMERGENCY PHONE / CALLBOX
-  FAIR / EXHIBITION/ RODEO GROUNDS
-  FERRY TERMINAL / DISPATCH FACILITY
-  FIRE STATION
-  FISH FARM / HATCHERY
-  FITNESS FACILITY
-  FOOD DISTRIBUTION CENTER
-  GAS STATION
-  GATED W/BUILDING
-  GATED W/O BUILDING
-  GOLF COURSE
-  GRAVEL PIT / QUARRY / MINE

-  GREENHOUSE / NURSERY
-  GROCERY STORE
-  HARBOR / MARINA
-  HAZARDOUS MATERIALS FACILITY
-  HAZARDOUS STORAGE FACILITY
-  HEALTH CLINIC
-  HELIPAD / HELIPORT / HELISPOT
-  HISTORIC SITE / POINT OF INTEREST
-  HOSPITAL / MEDICAL CENTER
-  HOUSE OF WORSHIP
-  HYDROELECTRIC FACILITY
-  ICE ARENA
-  INSTITUTIONAL RESIDENCE / DORM / BARRACKS
-  LANDFILL
-  LAW ENFORCEMENT
-  LIBRARY
-  LODGING B&B / HOTEL / MOTEL / INN
-  LOOKOUT TOWER
-  LUMBER MILL / SAW MILL
-  MANUFACTURING FACILITY
-  MOBILE HOME
-  MORGUE
-  MULTI-FAMILY DWELLING
-  MUSEUM
-  NATIONAL GUARD /
-  NUCLEAR FACILITY
-  NURSING HOME / LONG TERM CARE
-  OFFICE BUILDING




















-  OIL / GAS FACILITY
-  OTHER
-  OTHER RESIDENTIAL
-  OUTPATIENT CLINIC
-  PARK AND RIDE / COMMUTER
-  PHARMACY
-  PICNIC AREA
-  POST OFFICE
-  PRISON / CORRECTIONAL FACILITY
-  PRIVATE AND EXPRESS SHIPPING FACILITY
-  PSAP
-  PUBLIC BEACH
-  PUBLIC TELEPHONE
-  PUBLIC WATER SUPPLY INTAKE
-  PUBLIC WATER SUPPLY WELL
-  PUMP STATION
-  RACE TRACK / DRAGSTRIP
-  RAILROAD STATION
-  RESIDENTIAL FARM
-  REST STOP / ROADSIDE PARK
-  RESTAURANT
-  RETAIL FACILITY
-  RV HOOKUP
-  SCHOOL K / 12
-  SEASONAL HOME
-  SHOOTING RANGE
-  SINGLE FAMILY DWELLING
-  SKI AREA / ALPINE

-  SOLAR FACILITY
-  SPORTS ARENA /
-  STATE CAPITOL
-  STATE GARAGE
-  STATE GOVERNMENT FACILITY
-  STATE PARK
-  STORAGE UNITS
-  SUBSTATION
-  SUGARHOUSE
-  TEMPORARY STRUCTURE
-  TOWN GARAGE
-  TOWN OFFICE
-  TRAILHEAD
-  TRANSFER STATION
-  UNKNOWN
-  US FOREST FACILITY
-  US GOVERNMENT FACILITY
-  UTILITY POLE W/PHONE
-  VETERINARY HOSPITAL / CLINIC
-  VISITOR / INFORMATION CENTER
-  WAREHOUSE
-  WASTE / BIOMASS FACILITY
-  WASTEWATER TREATMENT PLANT
-  WATER TANK
-  WATER TOWER
-  WIND FACILITY / WIND TOWER
-  YOUTH CAMP







# Legend

## Roads

-  Interstate Highway
-  US Highway
-  State Highway
-  Town Highway Class 1
-  Town Highway Class 2
-  Town Highway Class 3
-  Town Highway Class 4
-  Private
-  Driveway
-  Discontinued Road
-  Legal Trail
-  Ferry
-  Military - no public access
-  National Forest Highway
-  State Forest Highway
-  Proposed
-  Rivers
-  Driveways
-  Railroad

## Hydrants

-  Drafting Site
-  Dry Hydrant
-  Municipal Hydrant
-  Pressurized Hydrant

## Townline





## Emergency Service Zones



## FootPrints

-  Airport
-  Solar Field
-  Alpine Trail Easiest
-  Alpine Trail Intermediate
-  Alpine Trail Advanced
-  Alpine Trail Expert
-  Alpine Glade Marked
-  Alpine Glade Not Marked
-  Building
-  Farm
-  Golf Course
-  Quarry
-  Park
-  Shopping Center
-  Stadium/Arena
-  Other

## Addressing Error

-  Orange - Duplicated Addressed Building
-  Yellow - Unnumbered Building

## NEWPORT CITY Road Name Index

ROAD NAME	PAGE(S)
ABEL ST	18
ABENAKI DR	3
AIRPORT RD	3
ALDERBROOK RD	1,20
ALLENDALE RD	3
ANDREW ST	9
APPLETREE LN	20
AUTUMN ST	14
BAYVIEW ST	23
BEL AIRE DR	22
BIGELOW BLUFF RD	4
BILLINGS PT	28
BIRCH HOLLOW LN	8
BIRCH LN	14
BLAKE ST	14
BLANCHARD AVE	14
BLUFF RD	4,5,8,9
BOBBIN MILL RD	24

ROAD NAME	PAGE(S)
BOGNER DR	20,21
BROADVIEW AVE	13
BROOKS ST	20
CAMP ELIZABETH WAY	4
CAMPBELL RD	11
CANVAS BACK LN	2
CARBONNEAU DR	29
CAUSEWAY	12
CEDAR ST	3
CENTRAL ST	23
CHERRY LANE EXT	1
CHERRY LN	1
CITIZENS UTILITIES RD	18
CLARK ST	22
CLERMONT TER	22
CLIFF ST	17
CLOUGH ST	9
CLOVER LN	3

ROAD NAME	PAGE(S)
CLYDE ST	17,18
COLBURN ST	9
COLFAX ST	13
COLODNY TER	22
COLUMBIA WAY	6
COMPASS DR	23
CONCORD AVE	14
COTTAGE ST	23
COVE RD	5
COVENTRY ST	23,28
CROSS ST	22
DROWN ST	11
DUCHESS AVE	13
E MAIN ST	13,14,16
EAGLE NEST DR	12
EASTERN AVE	23
EDGEWOOD DR	9
ELM ST	14



## NEWPORT CITY Road Name Index

ROAD NAME	PAGE(S)
ESTATES DR	3
FAIRVIEW ST	23
FARRANT ST	21
FARRANTS PT	21
FERN ST	27
FERNWOOD CIR	9
FIELD AVE	23
FREEMAN ST	8,9
FYFE DR	23
GARDNER PARK RD	12
GARDNER ST	12
GILBERT ST	24
GLEN RD	23,25,27,28,29
GOLDENEYE LN	2
GOVERNOR DR	23
GREEN PL	23
HARTLEY LN	20
HAYES RD	4

ROAD NAME	PAGE(S)
HELENE ST	9
HEMLOCK LN	3
HERON LN	11
HERRICK ST	17
HIGHLAND AVE	12,20,22
HILL ST	14,17
HILLSIDE ST	14
HINMAN ST	27
HORSENECK IS	1
HOSKINS ST	13
HYER RD	11
I91 ACCESS RD	12,17
INDIAN POINT ST	9,14
INDUSTRIAL DR	15
JACKSON ST	9
JUDD DR	22
JUNIPER ST	3
KENT LN	17

ROAD NAME	PAGE(S)
KINGDOM WAY	29
LAKE RD	9,11,20,21,22
LAKEMONT RD	1
LAKESIDE LN	3
LANDING ST	13
LIMLAW HL	17
LOGAN DR	20
LONGVIEW AVE	22
LOOP RD	3
LORD NELSON LN	11
LOWER RD	11
MAIN ST	23
MALLARD DR	2
MAPLE ST	14
MARCH RD	4
MASONIC LN	9
MCNEAL HTS	27
MEADOW LN	11

## NEWPORT CITY Road Name Index

ROAD NAME	PAGE(S)
MEADOW VIEW DR	20
MEDICAL VILLAGE DR	1
MEMPHREMAGOG VWS	20
MIDDLE ST	22
MOSHER DR	19
MOUNT VERNON ST	27
MOUNTAIN VIEW DR	20
NORTHERN AVE	14
OAK ST	14
ORCHARD ST	22
OUTLOOK ST	22
OVILA DR	11
PADDOCK LN	4
PARK AVE	13
PARKER ST	22
PATNAUDE CT	24
PAUL ST	9
PEARL ST	14

ROAD NAME	PAGE(S)
PENNY LN	29
PEPIN DR	27
PIKE PL	8
PINE GROVE CEMETERY RD	9
PINE ST	3
PJ LN	21
PLEASANT ST	23,24
POND ST	21
POUTRE ST	9
PROSPECT ST	22,23
PROUTY BEACH RD	8
PROUTY DR	6
RACETRACK RD	3
RAILROAD SQ	23
RAYMOND AVE	23,25
RICHARDS DR	27
RINGNECK LN	2
RIVERVIEW DR	17

ROAD NAME	PAGE(S)
ROBERGE ST	20
S YARD RD	25
SAINTE LAURENT ST	1
SCHOOL ST	23
SCOTT FARM RD	5
SCOTTSDALE RD	20,21
SECOND ST	23
SEVERENS DR	14
SEYMOUR DR	18
SEYMOUR LN	23
SHORT BLUFF RD	14
SHORT SPRING ST	17
SHORT ST	23
SIAS AVE	18,14,17
SLOAN ST	9
SMUGGLERS RD	3
SOUTH AVE	17
SPRING ST	14,17

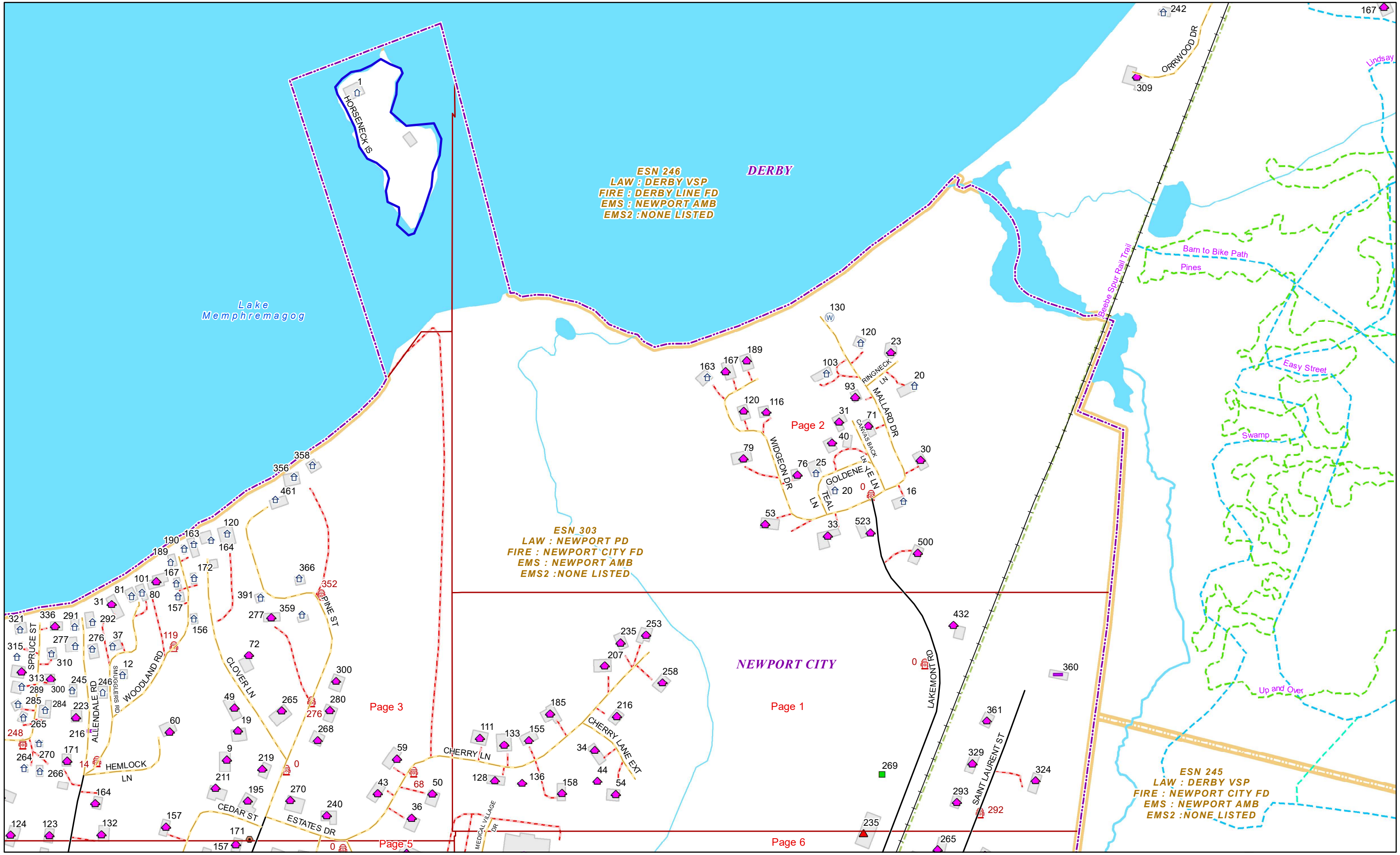
## NEWPORT CITY Road Name Index

ROAD NAME	PAGE(S)
SPRUCE ST	3
STAGECOACH DR	3
STONEWALL ST	9
SUMMER ST	23
SUNSET TER	14
TAYLOR ST	14
TEAL LN	2
TEMPLE ST	9
THIRD ST	23
TOPPER VIEW DR	9
TP LN	17

ROAD NAME	PAGE(S)
TRANQUILITY LN	11
TREMPE AVE	22
UNION ST	6,9,13,14
VETERANS AVE	8
W MAIN ST	22
WARREN ST	20
WATERFRONT PLZ	12
WEAVER ST	27
WELLS ST	23
WEST END AVE	22
WESTERN AVE	12,14,17,23

ROAD NAME	PAGE(S)
WIDGEON DR	2
WILDFLOWER WAY	20
WILLEY ST	6
WILLOW LN	11
WILSON ST	13
WINTER ST	9,14
WISHING WELL AVE	11
WOODLAND RD	3
YOUNG ST	14



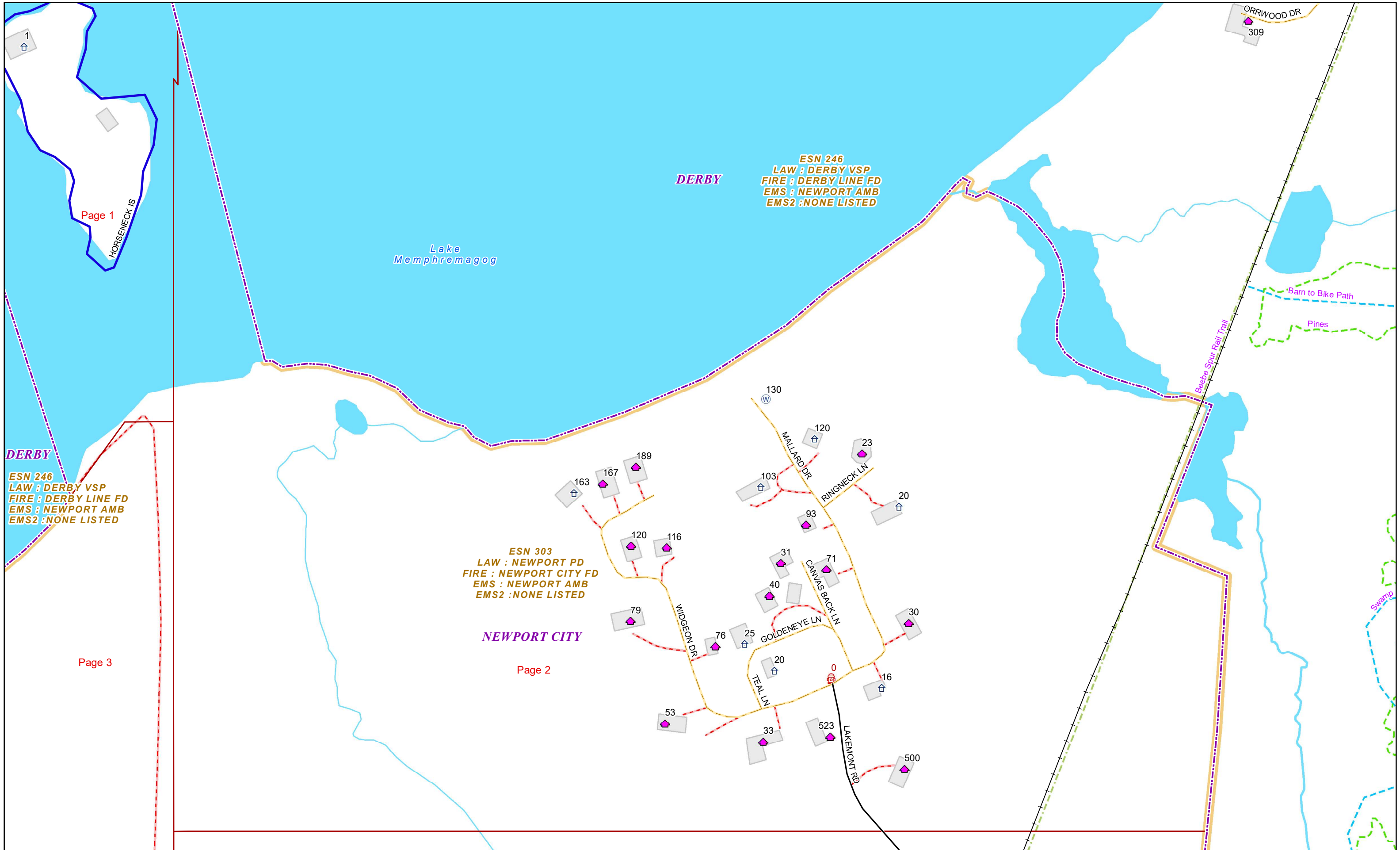


**ESN 246**  
 LAW : DERBY VSP  
 FIRE : DERBY LINE FD  
 EMS : NEWPORT AMB  
 EMS2 : NONE LISTED

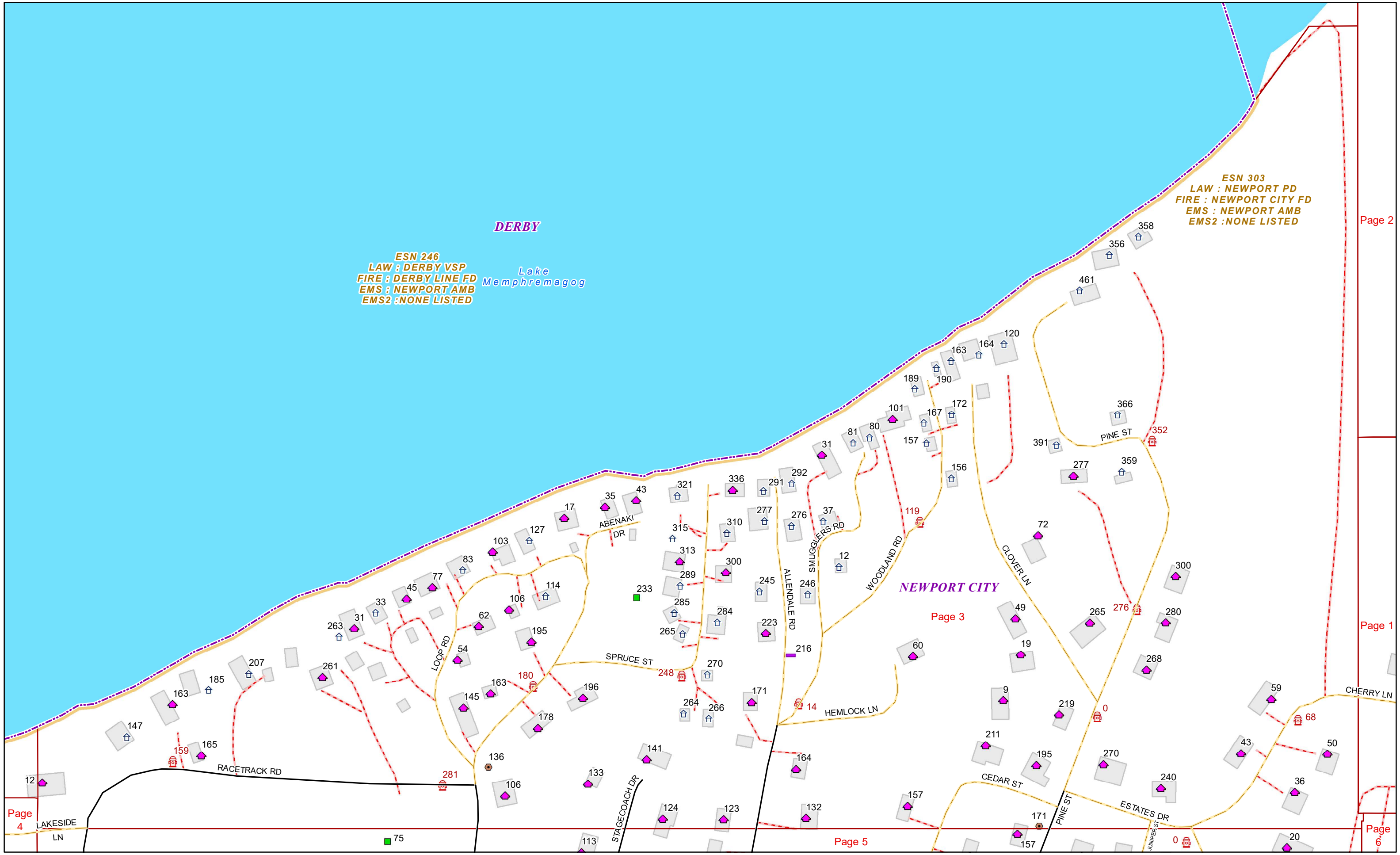
**ESN 303**  
 LAW : NEWPORT PD  
 FIRE : NEWPORT CITY FD  
 EMS : NEWPORT AMB  
 EMS2 : NONE LISTED

**ESN 245**  
 LAW : DERBY VSP  
 FIRE : NEWPORT CITY FD  
 EMS : NEWPORT AMB  
 EMS2 : NONE LISTED









**ESN 246**  
LAW : DERBY VSP  
FIRE : DERBY LINE FD  
EMS : NEWPORT AMB  
EMS2 : NONE LISTED

**ESN 303**  
LAW : NEWPORT PD  
FIRE : NEWPORT CITY FD  
EMS : NEWPORT AMB  
EMS2 : NONE LISTED

**DERBY**

Lake Memphremagog

**NEWPORT CITY**

Page 4

Page 5

Page 3

Page 2

Page 1

Page 6





**ESN 246**  
**LAW : DERBY VSP**  
**FIRE : DERBY LINE FD**  
**EMS : NEWPORT AMB**  
**EMS2 : NONE LISTED**

**DERBY**

Lake  
Memphremagog

**ESN 303**  
**LAW : NEWPORT PD**  
**FIRE : NEWPORT CITY FD**  
**EMS : NEWPORT AMB**  
**EMS2 : NONE LISTED**

**NEWPORT CITY**

**NEWPORT TOWN**

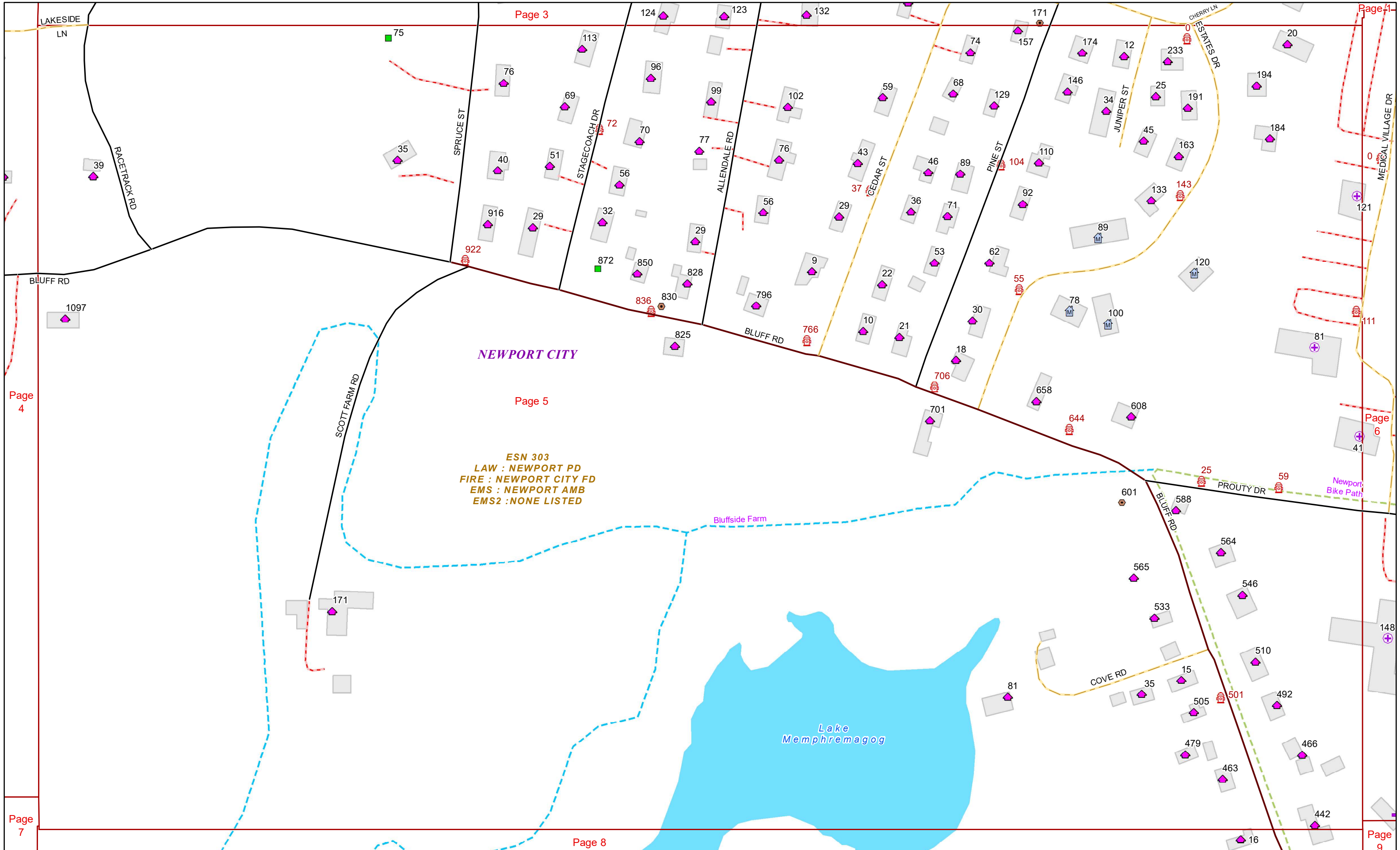
Page 7

Page 4

Page 3

Page 5





Page 3

**NEWPORT CITY**

Page 5

**ESN 303**  
**LAW : NEWPORT PD**  
**FIRE : NEWPORT CITY FD**  
**EMS : NEWPORT AMB**  
**EMS2 : NONE LISTED**

Bluffside Farm

Page 4

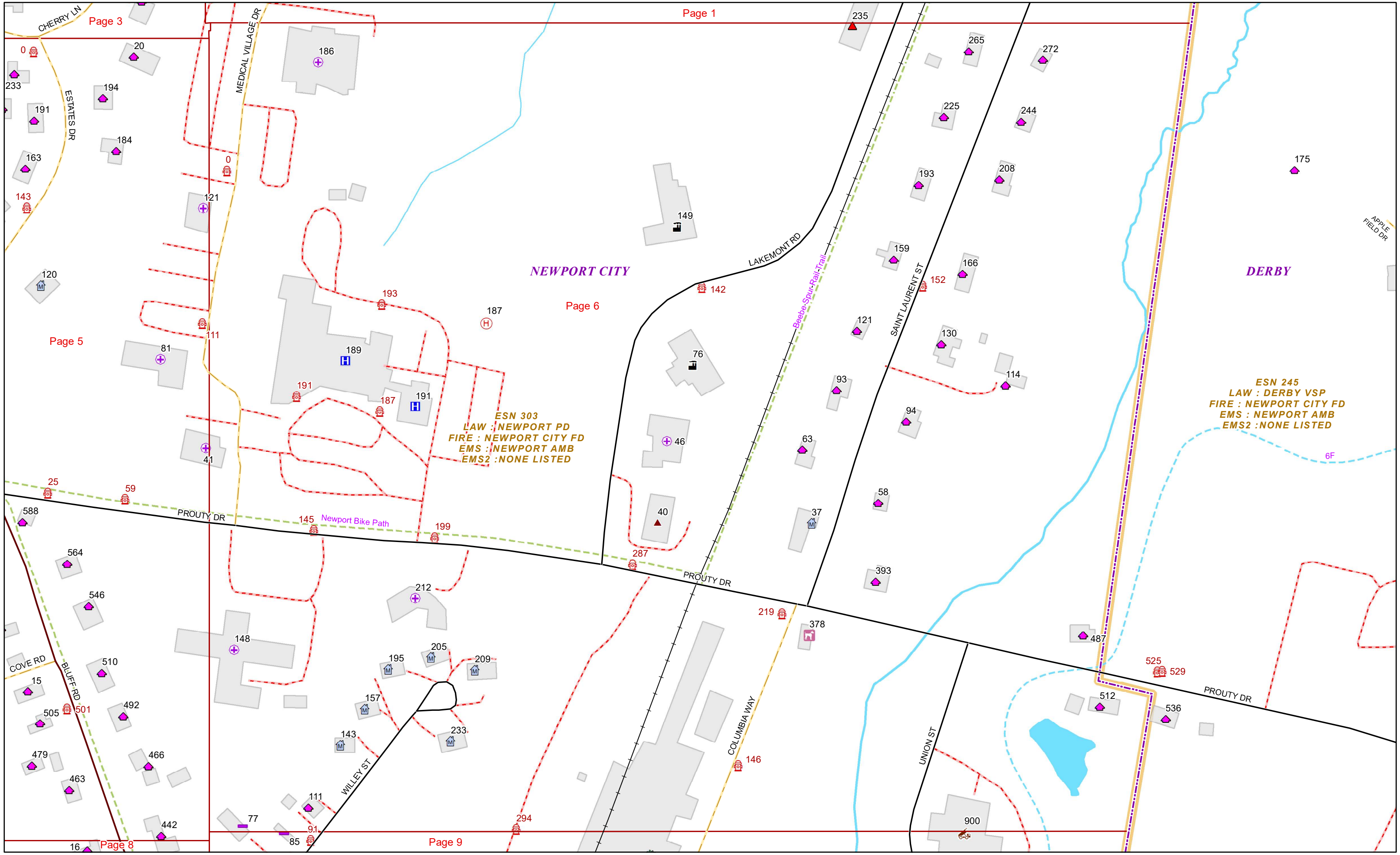
Page 6

Page 7

Page 8

Page 9





NEWPORT CITY

DERBY

ESN 303  
LAW : NEWPORT PD  
FIRE : NEWPORT CITY FD  
EMS : NEWPORT AMB  
EMS2 : NONE LISTED

ESN 245  
LAW : DERBY VSP  
FIRE : NEWPORT CITY FD  
EMS : NEWPORT AMB  
EMS2 : NONE LISTED

Newport Bike Path





**NEWPORT TOWN**

**DERBY**

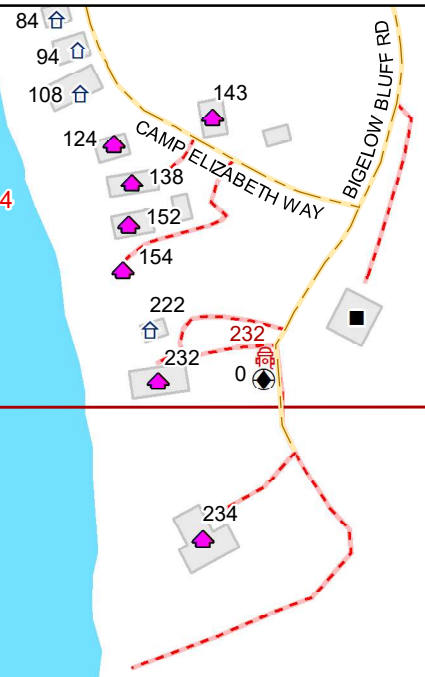
Lake  
Memphremagog

**ESN 246**  
**LAW : DERBY VSP**  
**FIRE : DERBY LINE FD**  
**EMS : NEWPORT AMB**  
**EMS2 : NONE LISTED**

**ESN 414**  
**LAW : DERBY VSP**  
**FIRE : NEWPORT CENTER FD**  
**EMS : NEWPORT AMB**  
**EMS2 : NONE LISTED**

Page 4

Page 5



**NEWPORT CITY**

Page 7

Page 8

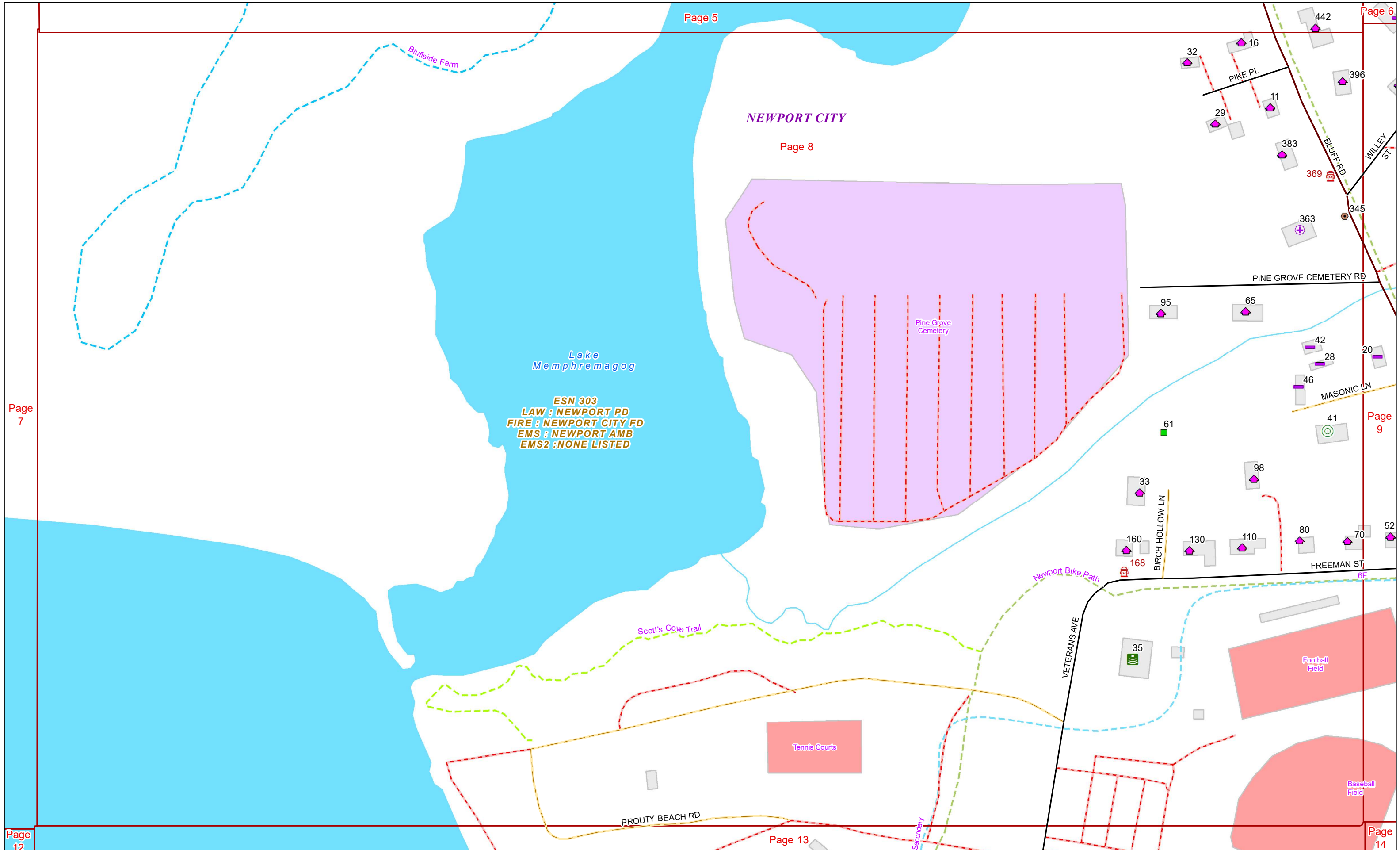
Page 11

**ESN 303**  
**LAW : NEWPORT PD**  
**FIRE : NEWPORT CITY FD**  
**EMS : NEWPORT AMB**  
**EMS2 : NONE LISTED**

Page 12

Page 13





NEWPORT CITY

ESN 303  
LAW : NEWPORT PD  
FIRE : NEWPORT CITY FD  
EMS : NEWPORT AMB  
EMS2 : NONE LISTED

Pine Grove Cemetery

Football Field

Baseball Field

Tennis Courts

Page 5

Page 6

Page 8

Page 7

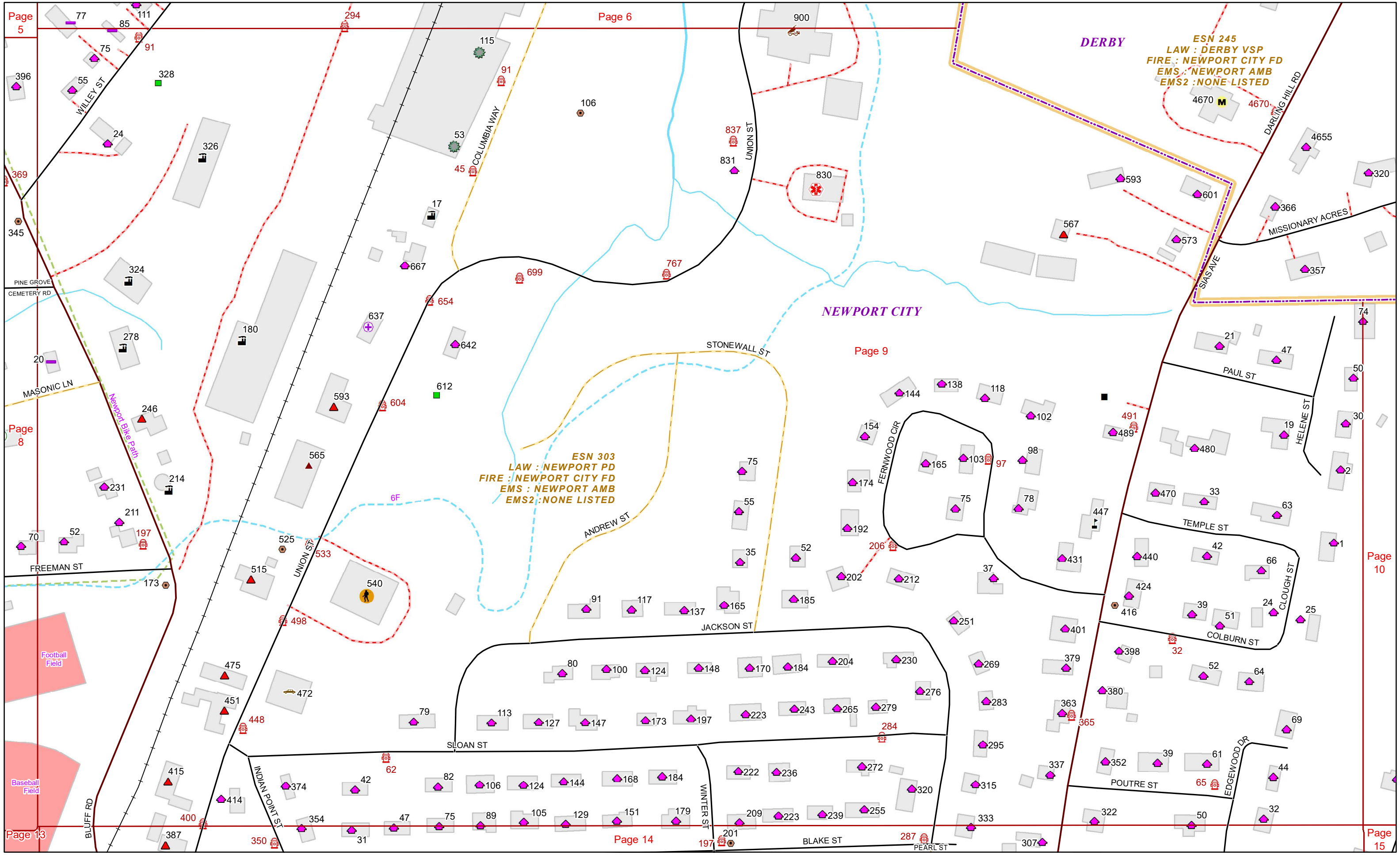
Page 9

Page 12

Page 13

Page 14



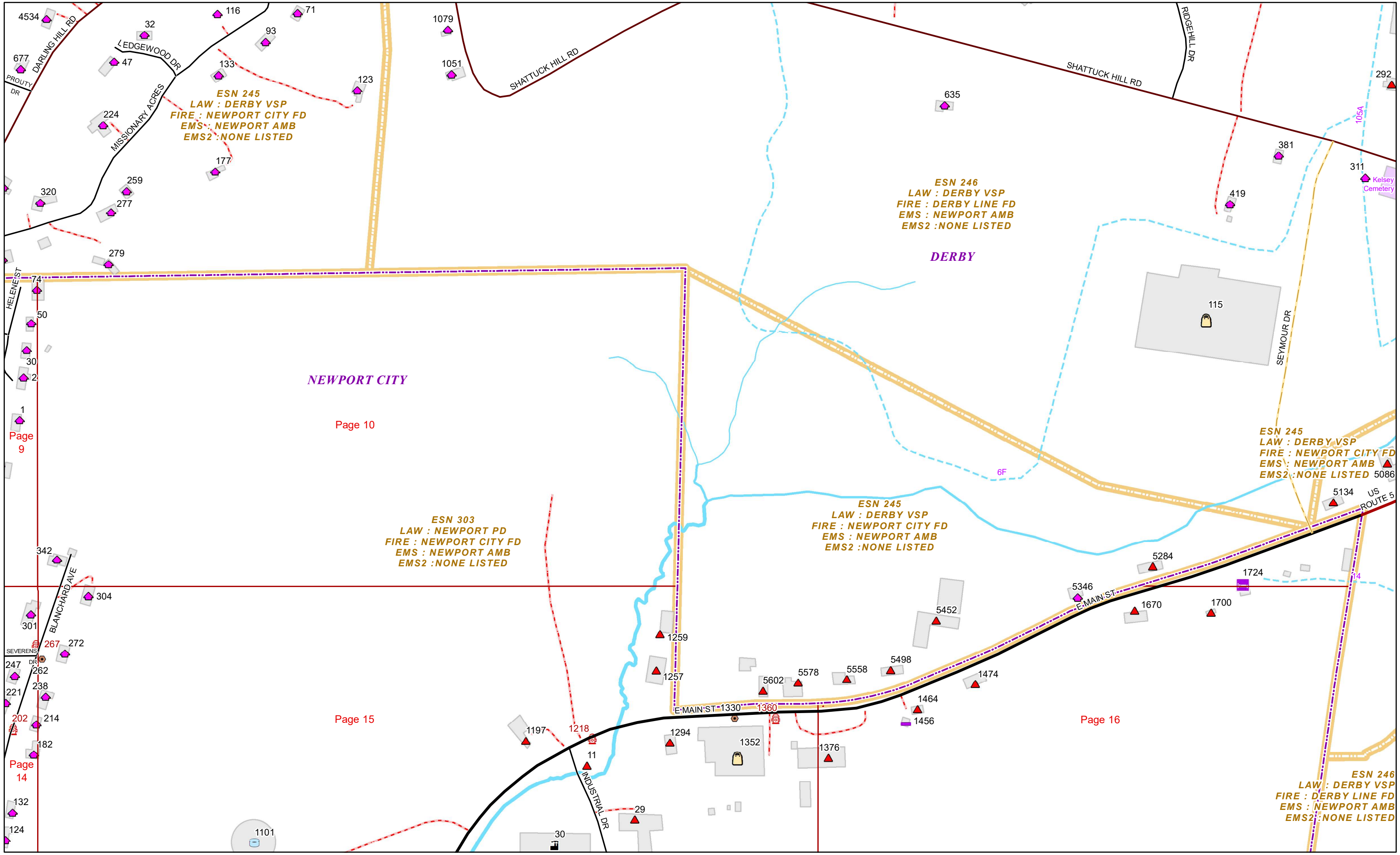


**ESN 245**  
LAW : DERBY VSP  
FIRE : NEWPORT CITY FD  
EMS : NEWPORT AMB  
EMS2 : NONE LISTED

**ESN 303**  
LAW : NEWPORT PD  
FIRE : NEWPORT CITY FD  
EMS : NEWPORT AMB  
EMS2 : NONE LISTED







NEWPORT CITY

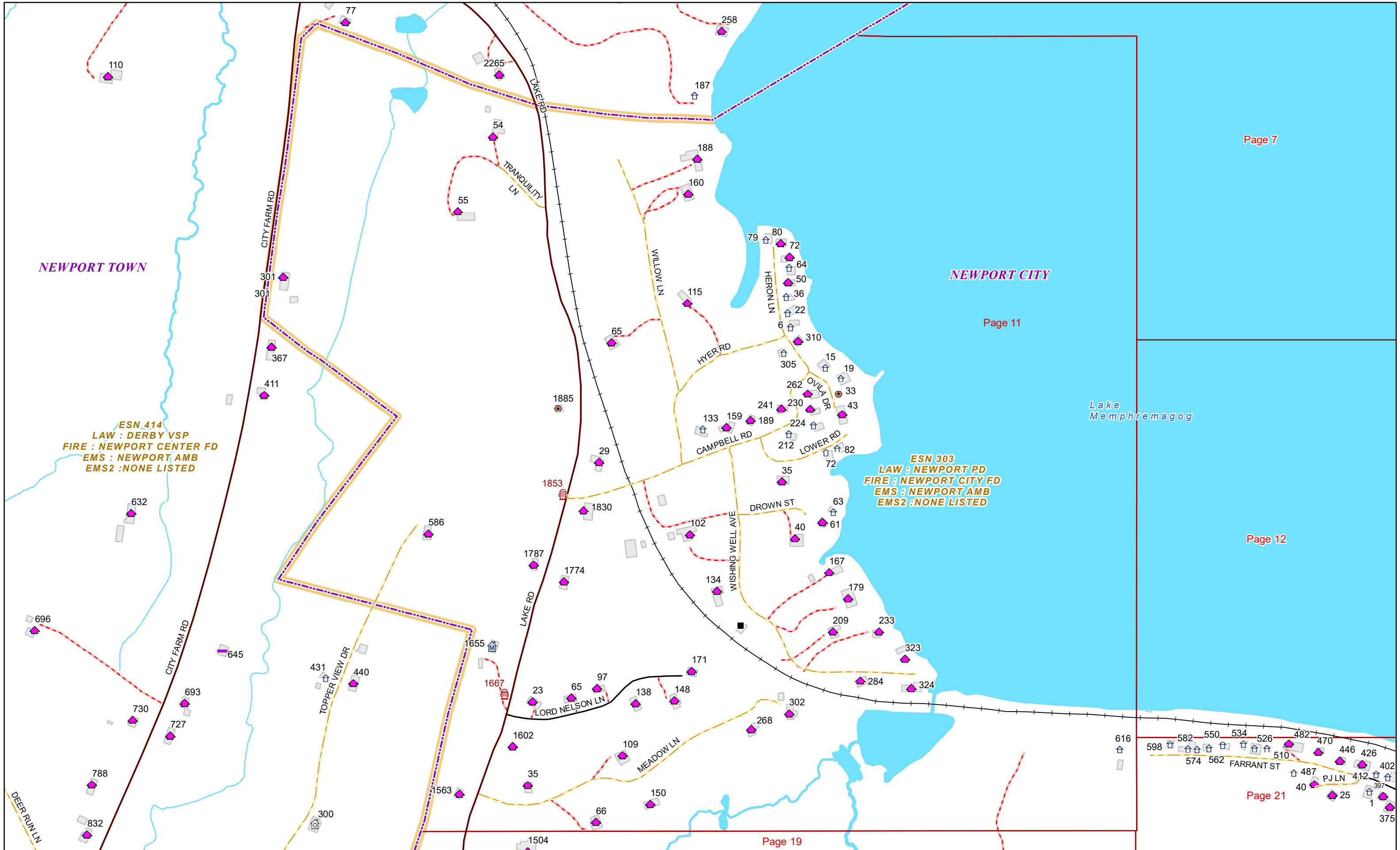
DERBY

Page 10

Page 15

Page 16





Page 7

Page 11

Page 12

Page 21

Page 19

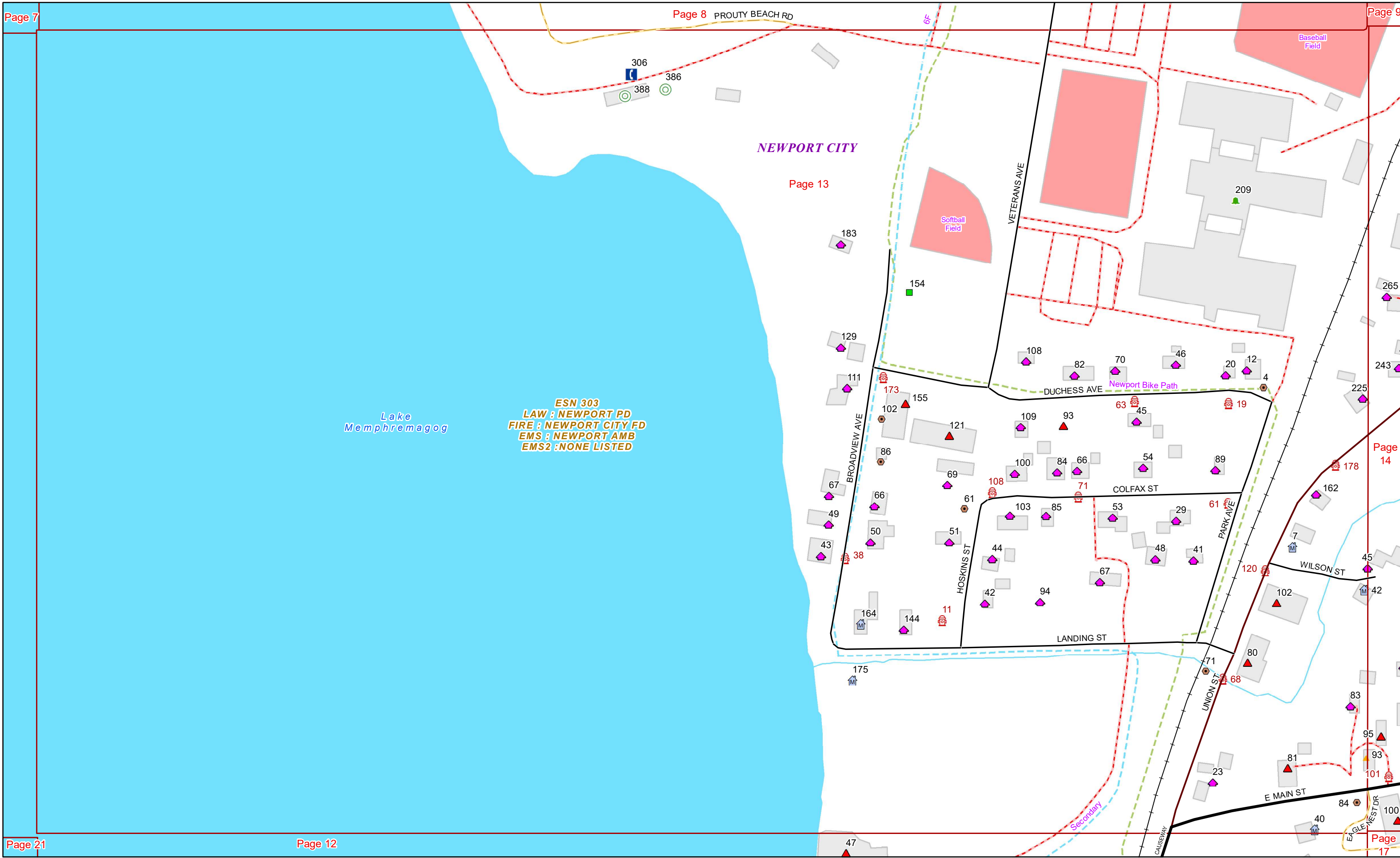






ESN 303  
LAW : NEWPORT PD  
FIRE : NEWPORT CITY FD  
EMS : NEWPORT AMB  
EMS2 : NONE LISTED

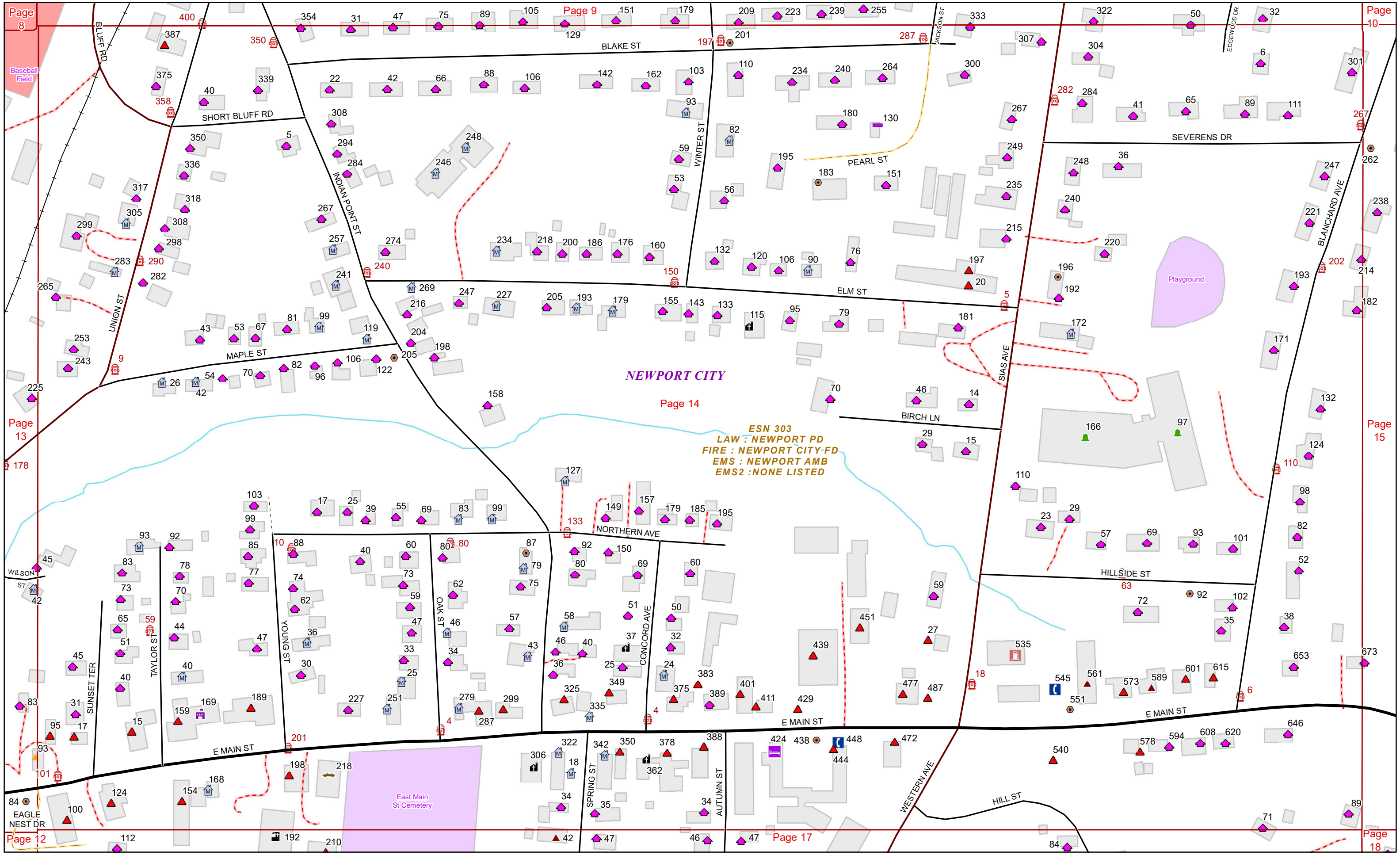




**ESN 303**  
**LAW : NEWPORT PD**  
**FIRE : NEWPORT CITY FD**  
**EMS : NEWPORT AMB**  
**EMS2 : NONE LISTED**







NEWPORT CITY

Page 14

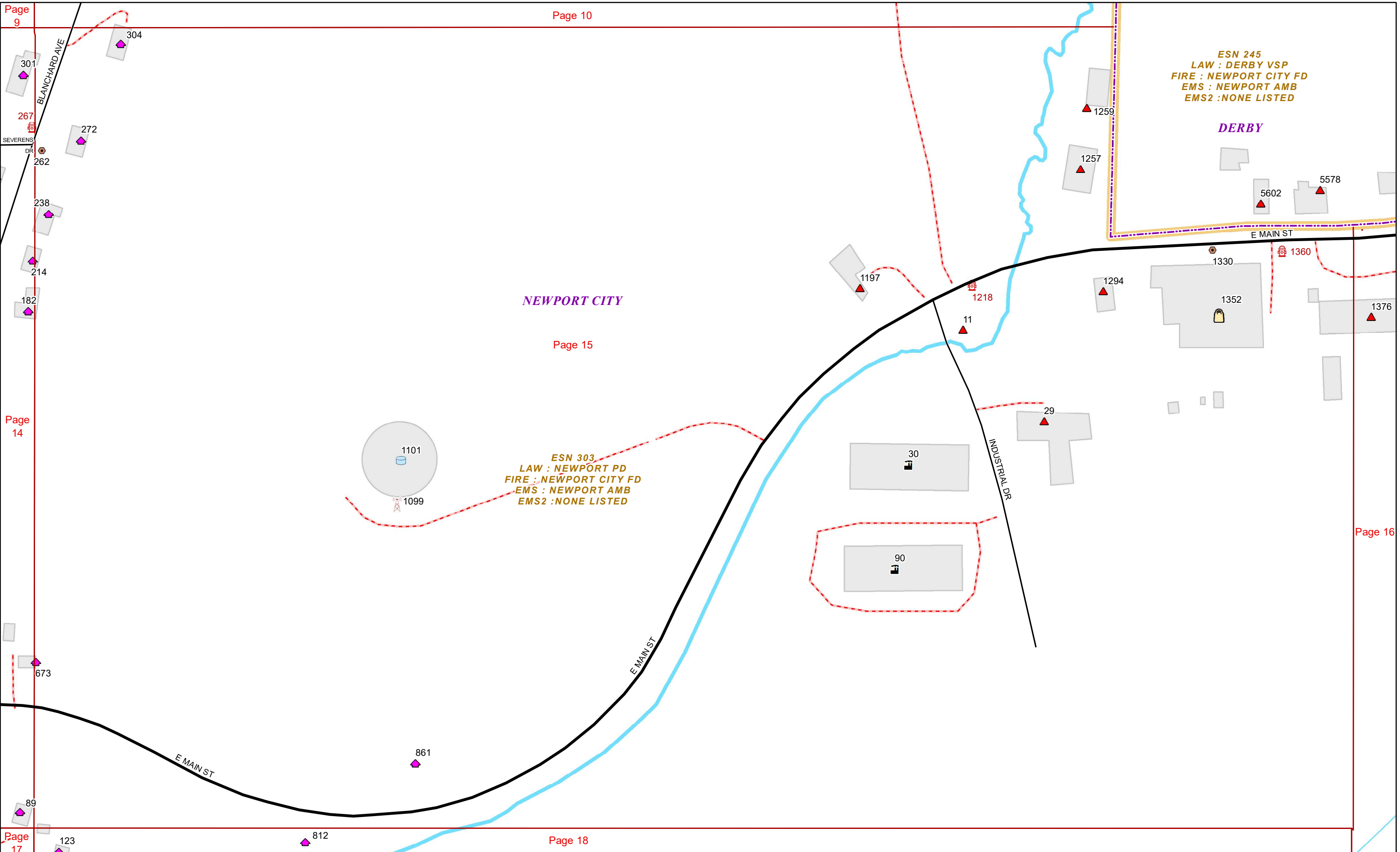
ESN 303  
LAW : NEWPORT PD  
FIRE : NEWPORT CITY-FD  
EMS : NEWPORT AMB  
EMS2 : NONE LISTED





**ESN 245**  
 LAW : DERBY VSP  
 FIRE : NEWPORT CITY FD  
 EMS : NEWPORT AMB  
 EMS2 : NONE LISTED

**ESN 303**  
 LAW : NEWPORT PD  
 FIRE : NEWPORT CITY FD  
 EMS : NEWPORT AMB  
 EMS2 : NONE LISTED



ESN 245  
LAW : DERBY VSP  
FIRE : NEWPORT CITY FD  
EMS : NEWPORT AMB  
EMS2 : NONE LISTED

DERBY

ESN 245  
LAW : DERBY VSP  
FIRE : NEWPORT CITY FD  
EMS : NEWPORT AMB  
EMS2 : NONE LISTED

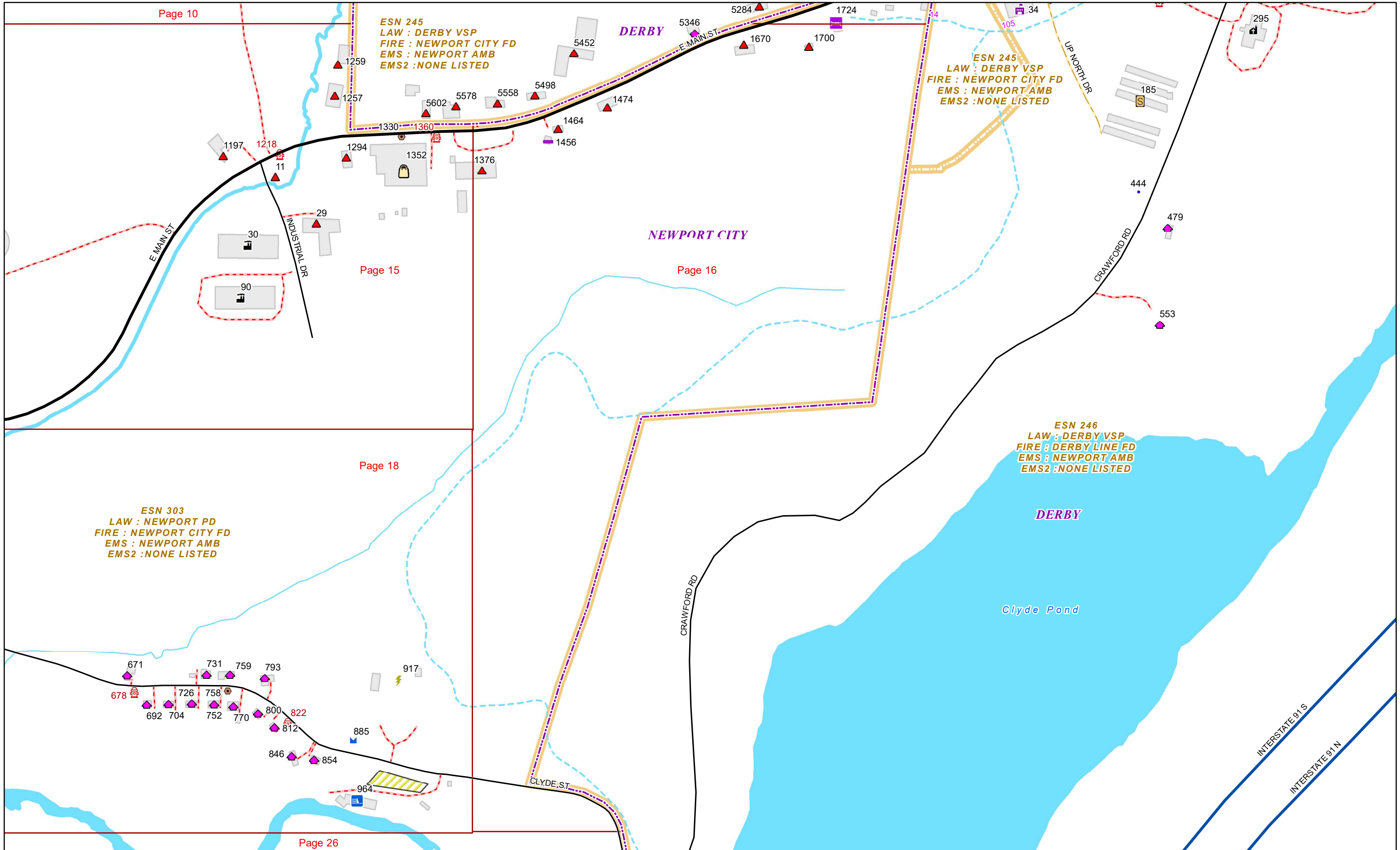
NEWPORT CITY

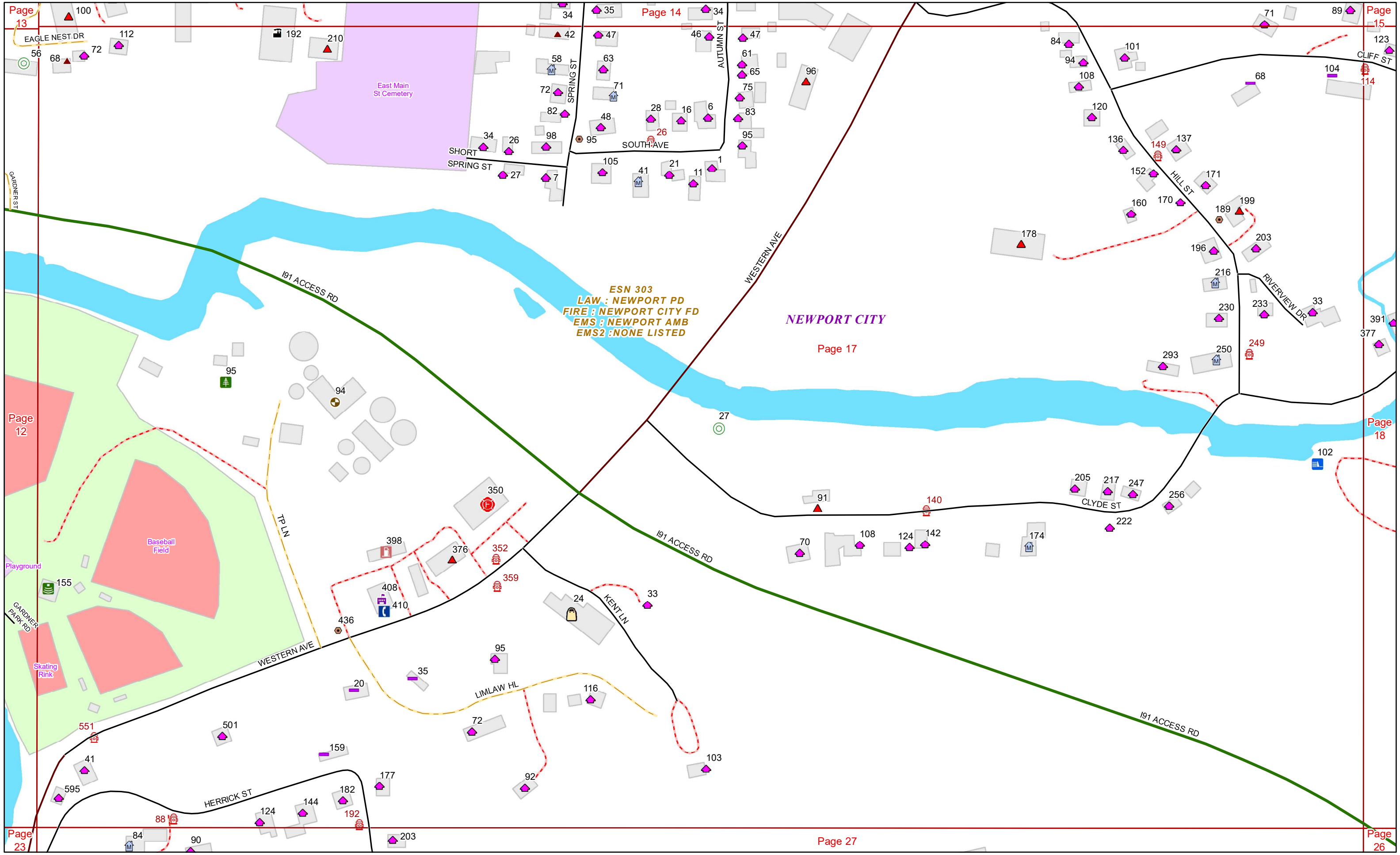
ESN 246  
LAW : DERBY VSP  
FIRE : DERBY LINE FD  
EMS : NEWPORT AMB  
EMS2 : NONE LISTED

DERBY

Clyde Pond

ESN 303  
LAW : NEWPORT PD  
FIRE : NEWPORT CITY FD  
EMS : NEWPORT AMB  
EMS2 : NONE LISTED





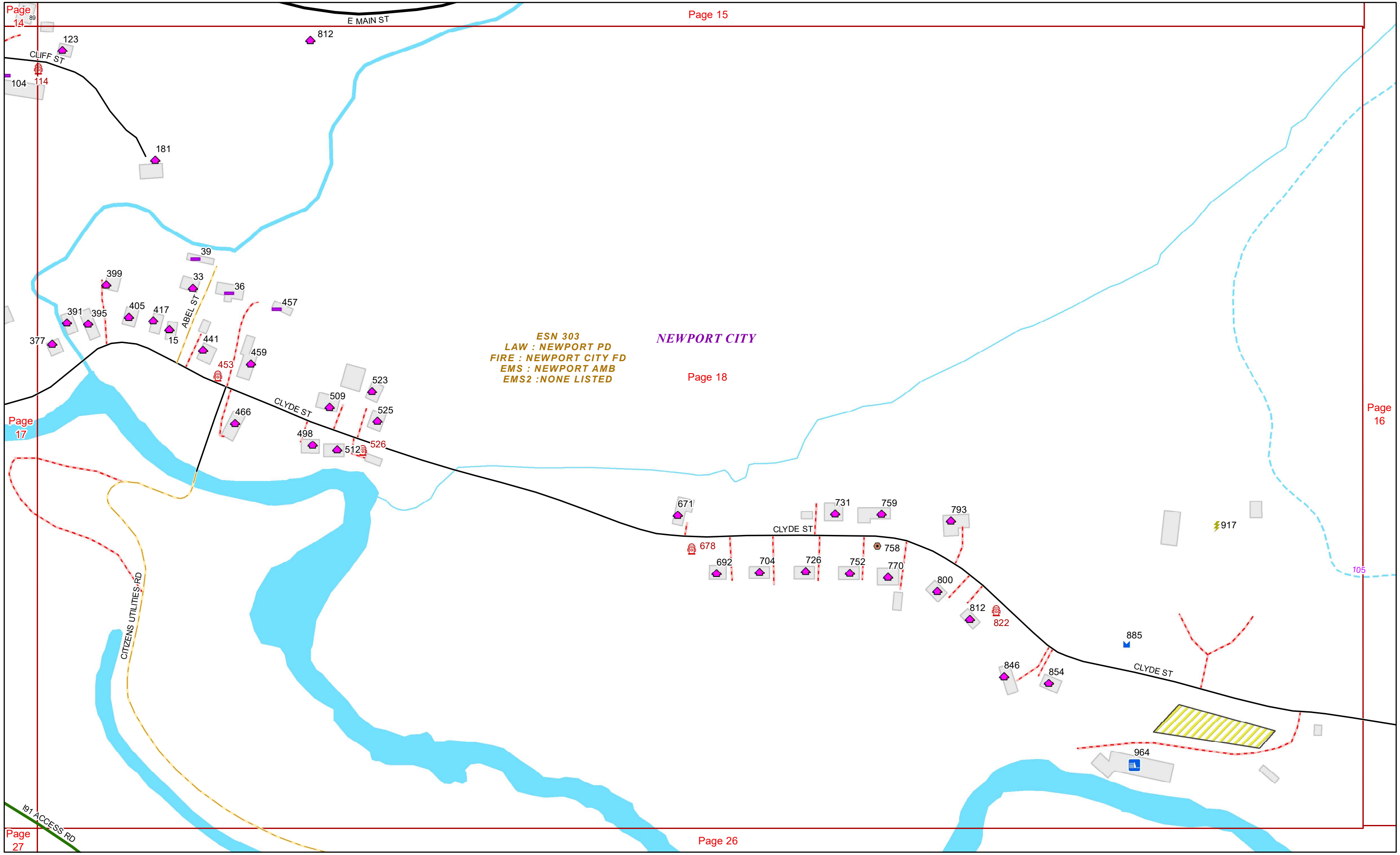
ESN 303  
LAW : NEWPORT PD  
FIRE : NEWPORT CITY FD  
EMS : NEWPORT AMB  
EMS2 : NONE LISTED

NEWPORT CITY

Page 17





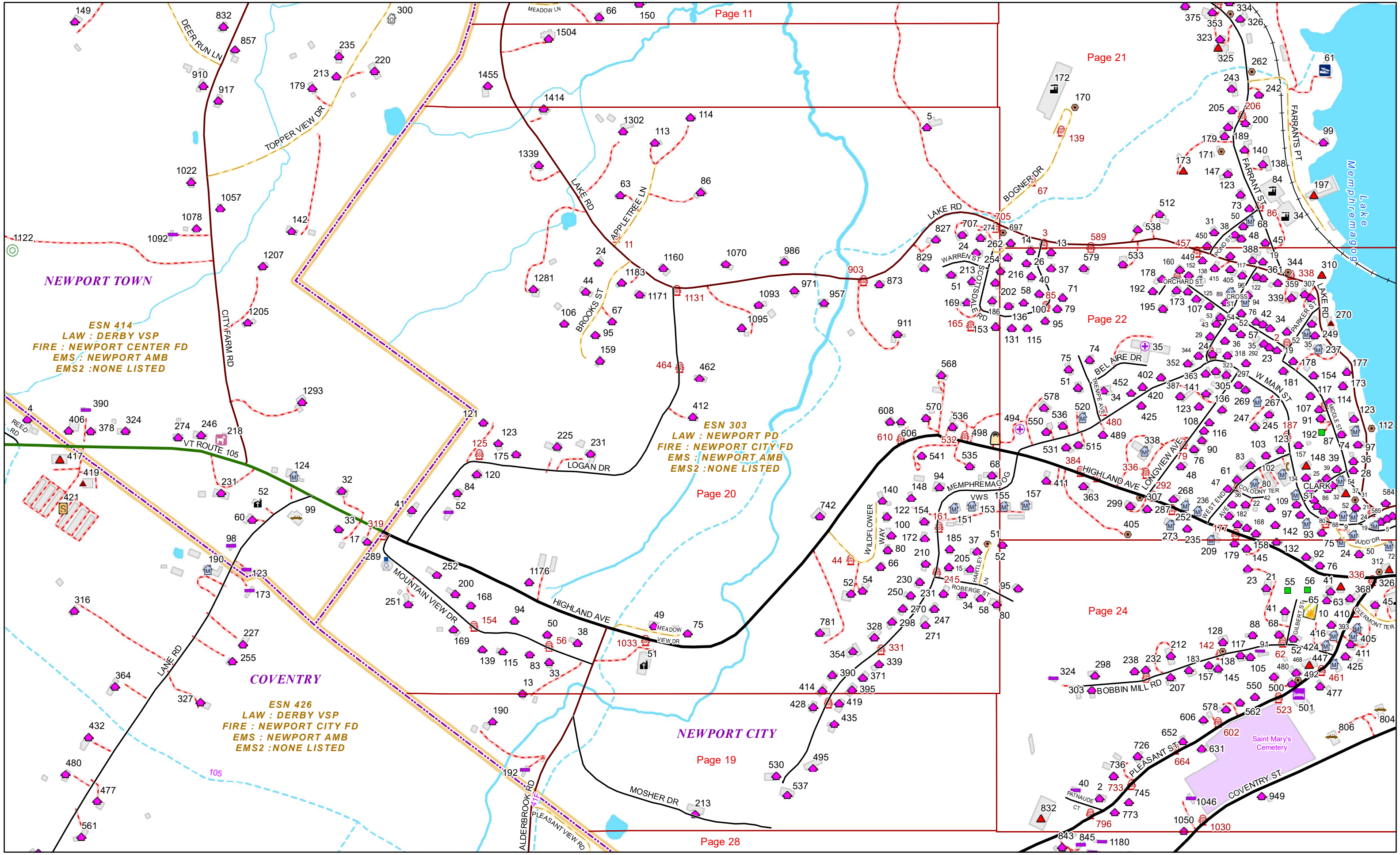


ESN 303  
 LAW : NEWPORT PD  
 FIRE : NEWPORT CITY FD  
 EMS : NEWPORT AMB  
 EMS2 : NONE LISTED

**NEWPORT CITY**







**NEWPORT TOWN**

**ESN 414**  
LAW : DERBY VSP  
FIRE : NEWPORT CENTER FD  
EMS : NEWPORT AMB  
EMS2 : NONE LISTED

**ESN 303**  
LAW : NEWPORT PD  
FIRE : NEWPORT CITY FD  
EMS : NEWPORT AMB  
EMS2 : NONE LISTED

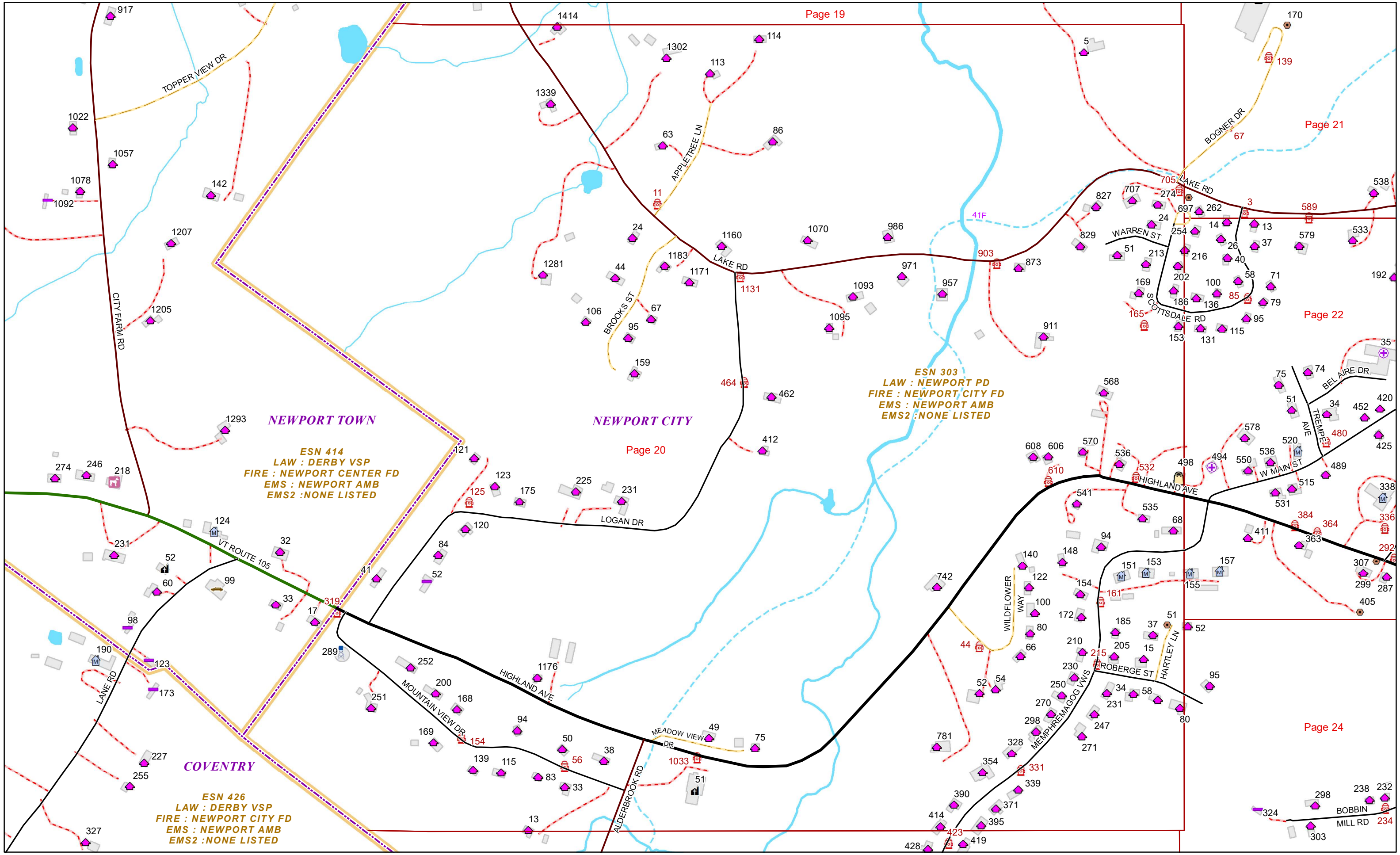
**COVENTRY**

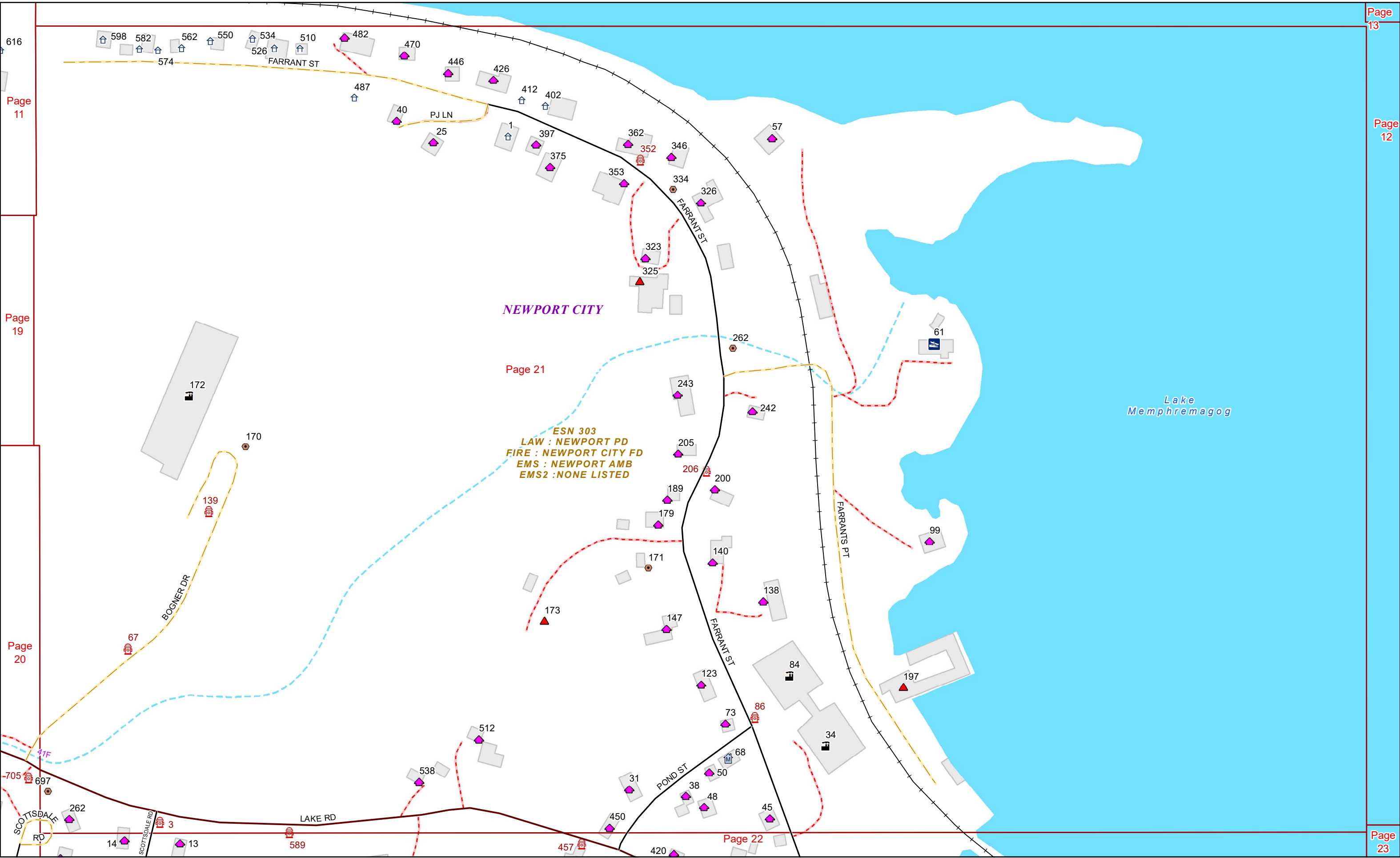
**ESN 426**  
LAW : DERBY VSP  
FIRE : NEWPORT CITY FD  
EMS : NEWPORT AMB  
EMS2 : NONE LISTED

**NEWPORT CITY**

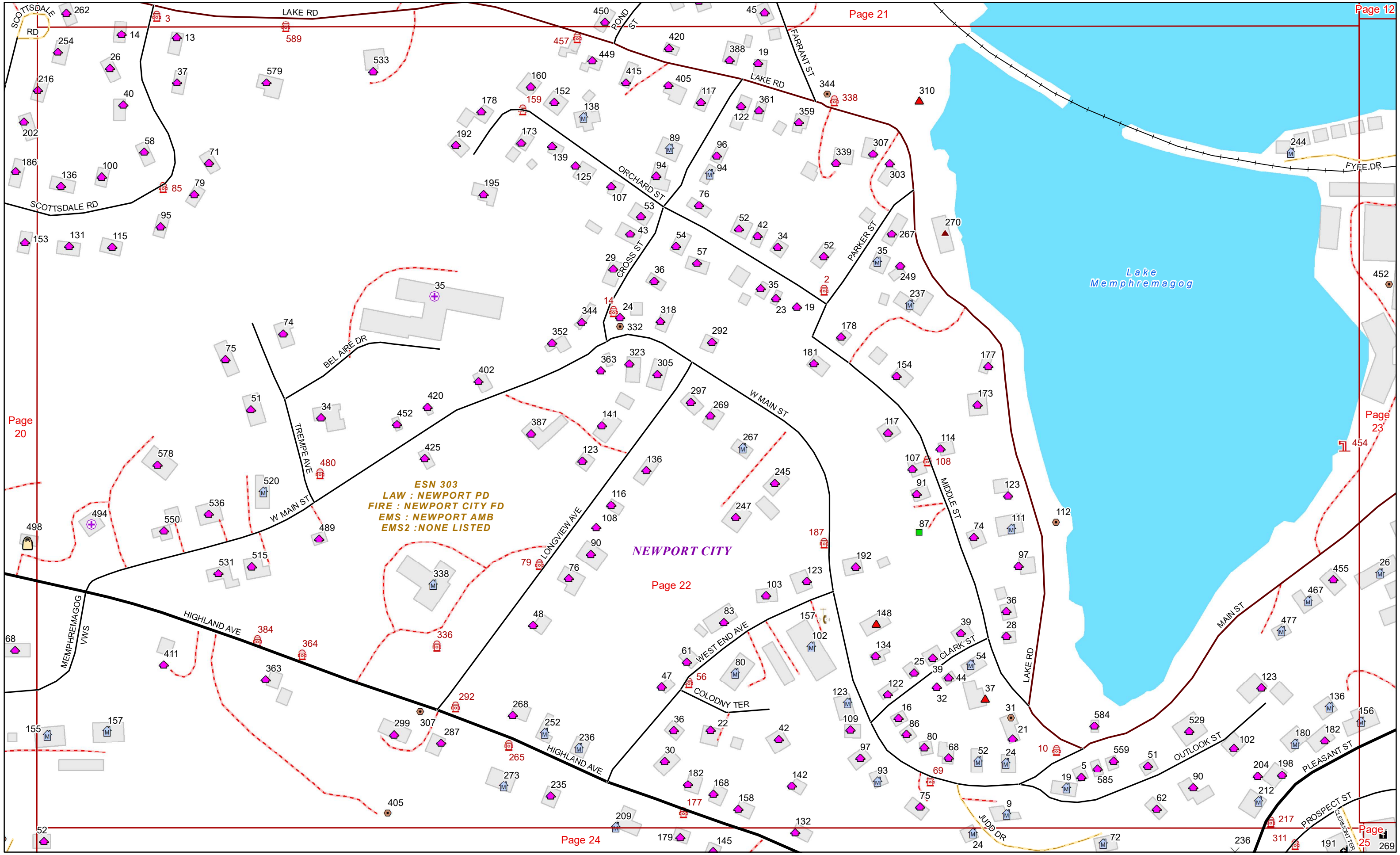




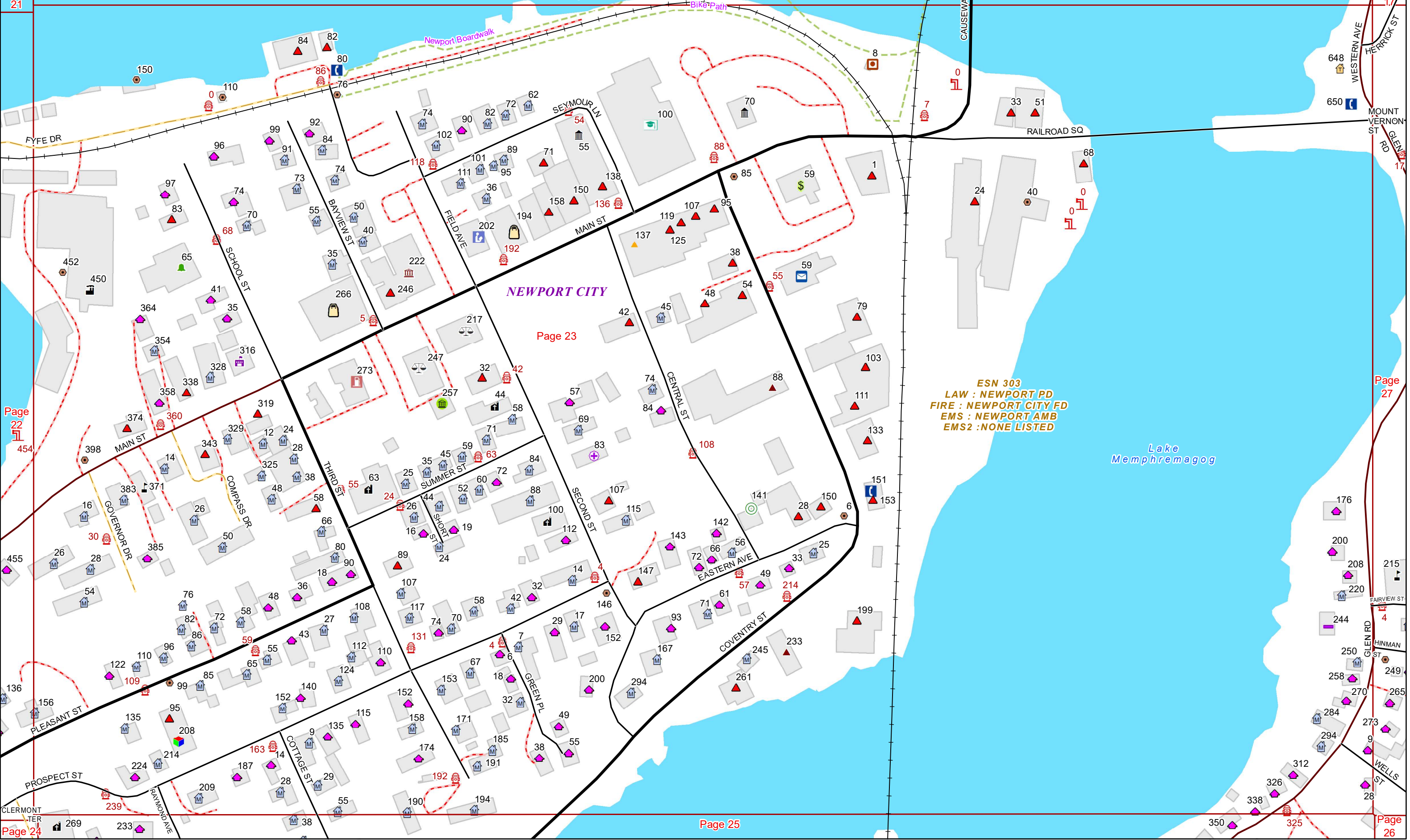


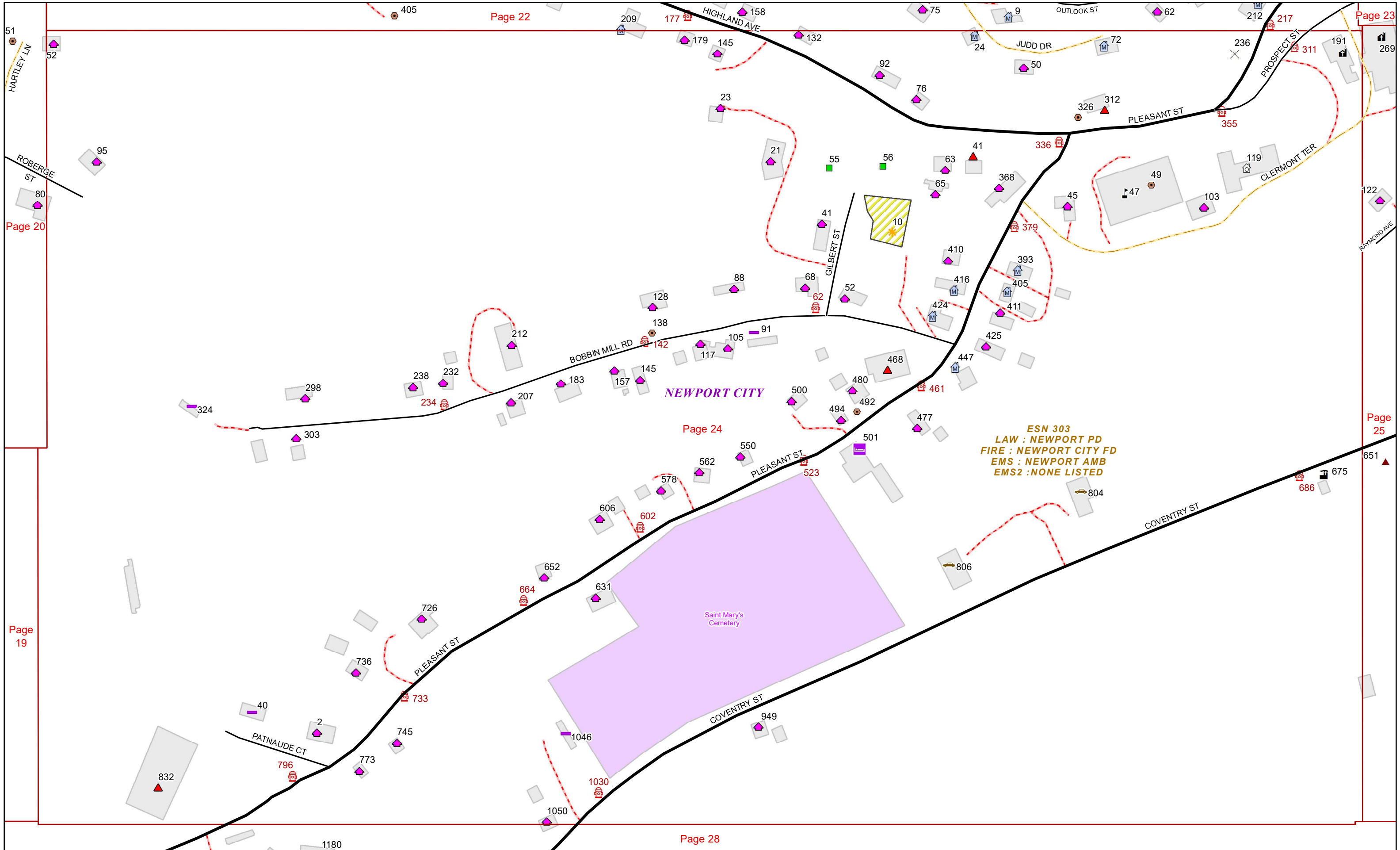




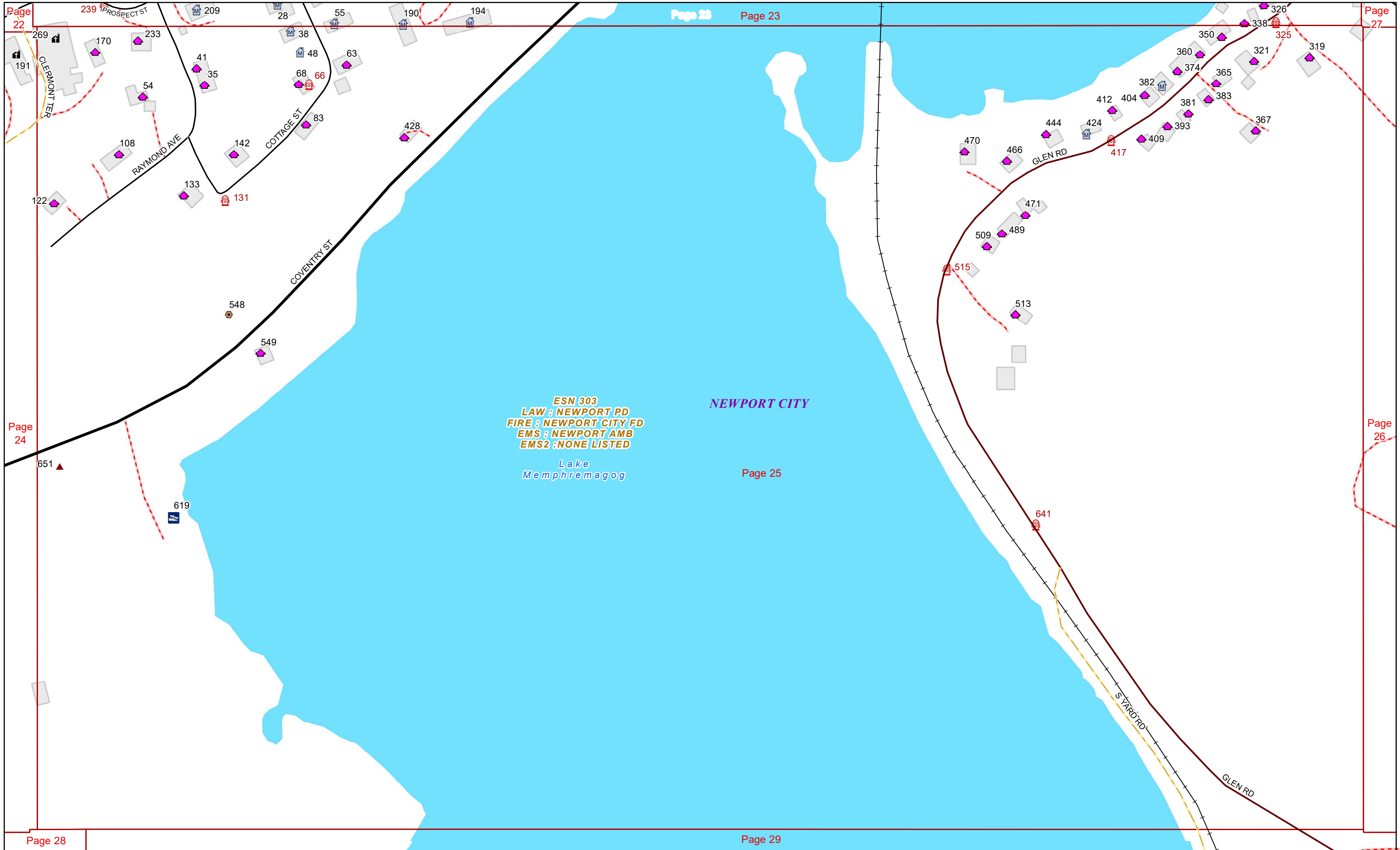












ESN 303  
LAW : NEWPORT PD  
FIRE : NEWPORT CITY FD  
EMS : NEWPORT AMB  
EMS2 : NONE LISTED

Lake  
Memphremagog

NEWPORT CITY

Page 25

Page 22

Page 23

Page 23

Page 27

Page 24

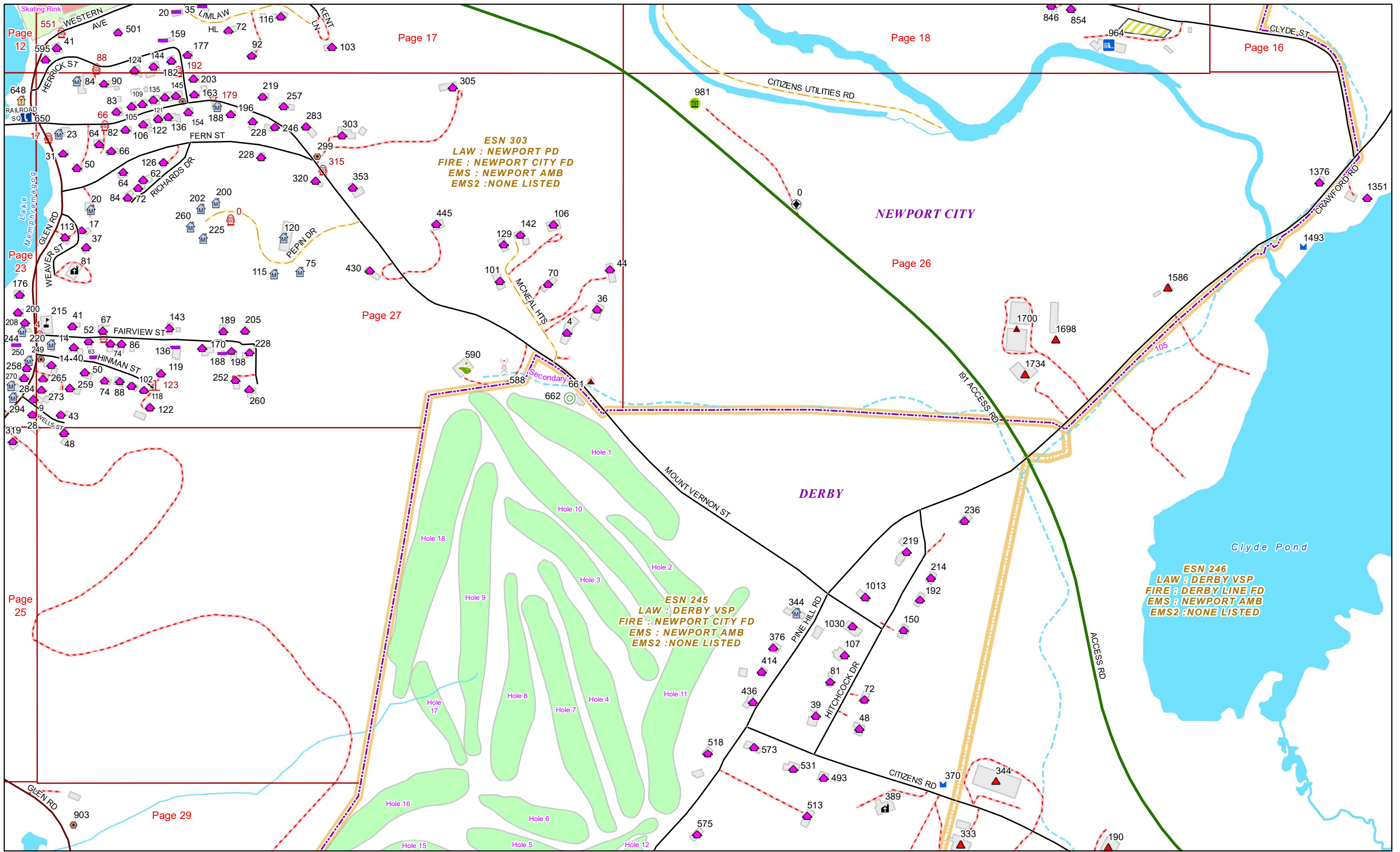
Page 26

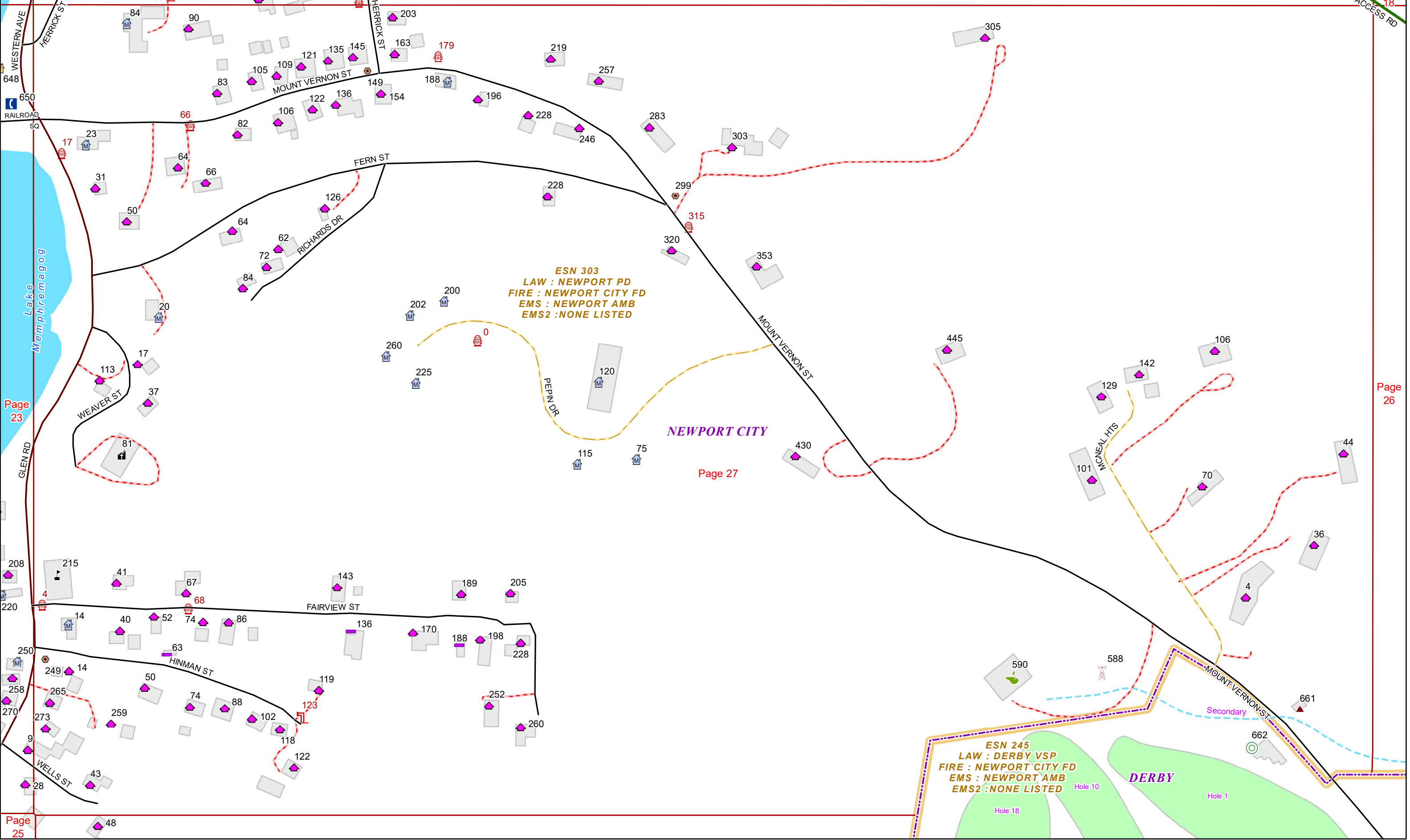
Page 28

Page 29

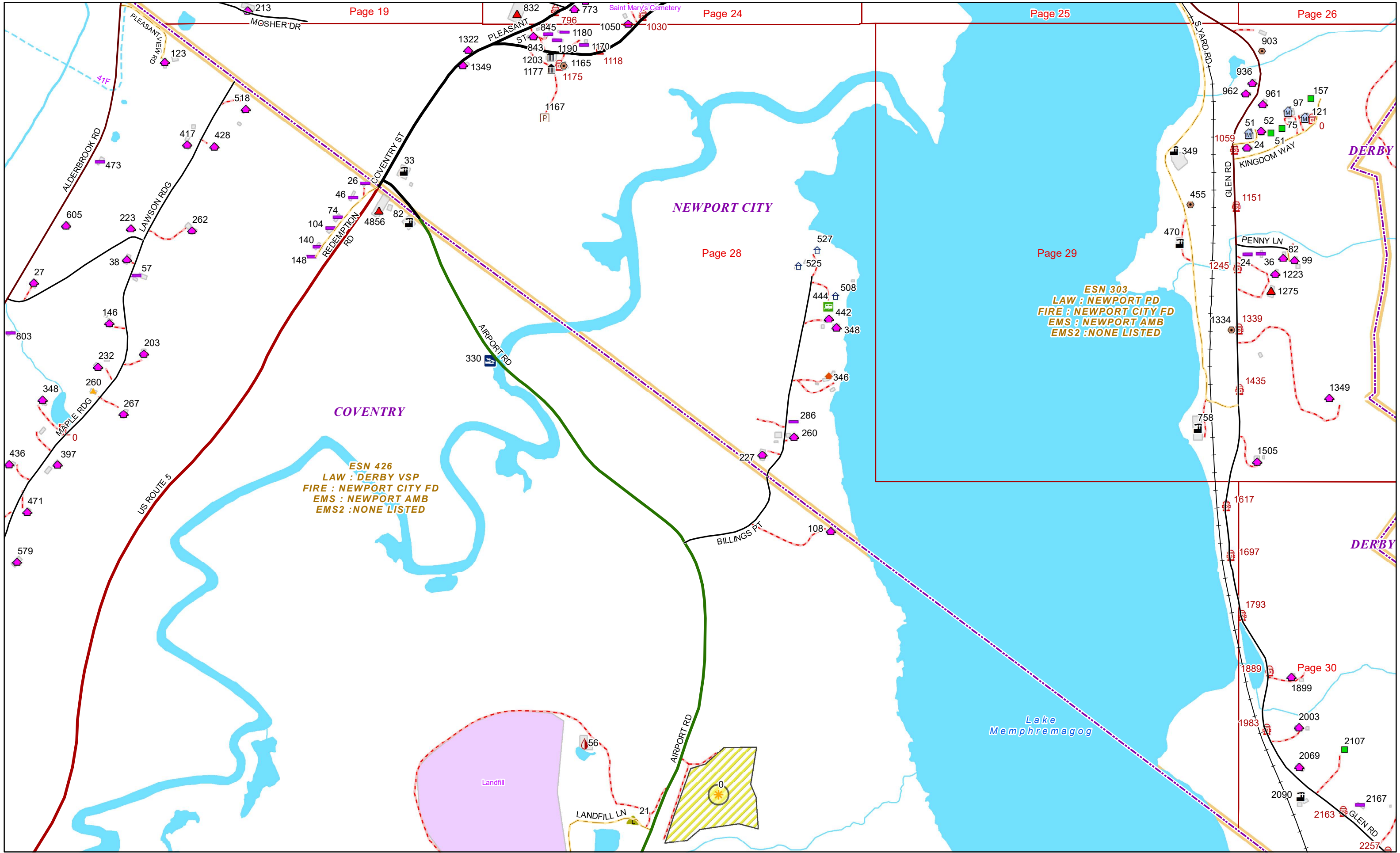














**ESN 303**  
**LAW : NEWPORT PD**  
**FIRE : NEWPORT CITY FD**  
**EMS : NEWPORT AMB**  
**EMS2 : NONE LISTED**

**ESN 245**  
**LAW : DERBY VSP**  
**FIRE : NEWPORT CITY FD**  
**EMS : NEWPORT AMB**  
**EMS2 : NONE LISTED**

Lake  
Memphremagog

**NEWPORT CITY**

**DERBY**

Page 29

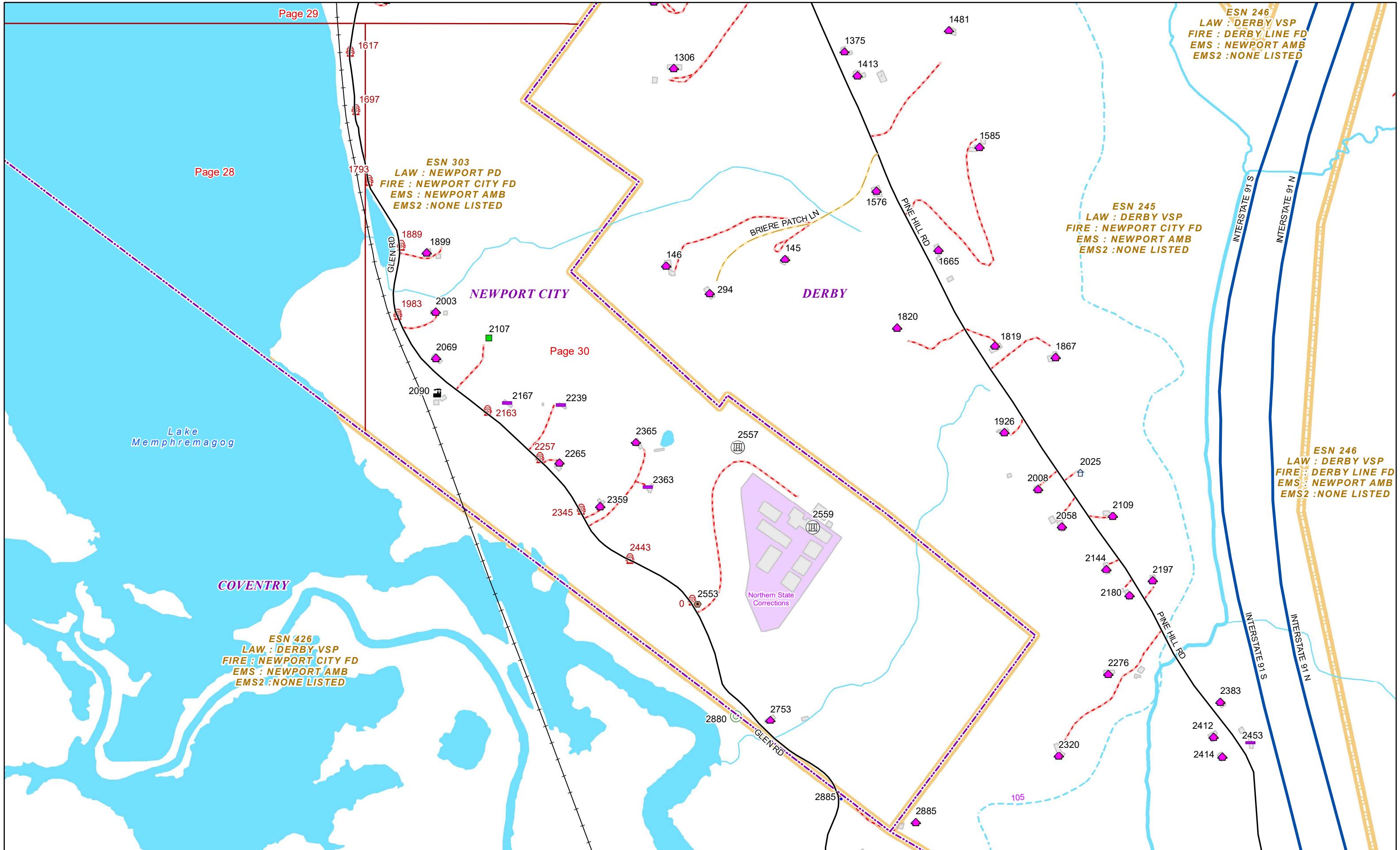
Page 30

527  
525  
Page 28  
508  
444  
442  
348  
346  
286  
260  
BILLINGS PT  
COVENTRY

903  
936  
962  
961  
157  
97  
121  
51  
52  
51  
75  
0  
CARBONNE  
KINGDOM WAY  
S YARD RD  
349  
1059  
24  
455  
1151  
470  
PENNY LN  
36  
82  
99  
24  
1245  
1223  
1275  
1334  
1339  
1435  
758  
1349  
1505

Hole 8  
Hole 6  
Hole 5  
Hole 15  
Hole 16  
960  
Hole 12  
Hole 14  
Hole 13  
PINE HILL RD  
1026  
1028  
1030  
1094  
1196





Page 29

Page 28

Page 30

Lake Memphremagog

COVENTRY

NEWPORT CITY

DERBY

ESN 303  
LAW : NEWPORT PD  
FIRE : NEWPORT CITY FD  
EMS : NEWPORT AMB  
EMS2 : NONE LISTED

ESN 245  
LAW : DERBY VSP  
FIRE : NEWPORT CITY FD  
EMS : NEWPORT AMB  
EMS2 : NONE LISTED

ESN 246  
LAW : DERBY VSP  
FIRE : DERBY LINE FD  
EMS : NEWPORT AMB  
EMS2 : NONE LISTED

ESN 246  
LAW : DERBY VSP  
FIRE : DERBY LINE FD  
EMS : NEWPORT AMB  
EMS2 : NONE LISTED

ESN 426  
LAW : DERBY VSP  
FIRE : NEWPORT CITY FD  
EMS : NEWPORT AMB  
EMS2 : NONE LISTED

Northern State Corrections

