

# VERMONT E9-1-1 MapBook

## Newport Town

### E9-1-1 MapBook with GIS Data

Use constraints: The 9-1-1 related data layers (Esites, Landmarks, Roads, Driveways, Footprints, Atlas Sheets, ESZ, etc.) were developed and designed for Enhanced 9-1-1 purposes only. The user should understand that the nature of the Enhanced 9-1-1 data layers means they are never complete. **Each municipal government is responsible for maintenance of the E9-1-1 database.** Other data (non-E9-1-1 related) used in the Vermont E9-1-1 MapBook is acquired from the Vermont Center for Geographic Information (VCGI) ([vcgi.vermont.gov](http://vcgi.vermont.gov)) and local Regional Planning Commissions.

**Disclaimer:**  
This Vermont E9-1-1 MapBook and GIS data is for general reference only. Data layers that appear on the map may or may not be accurate, current or otherwise reliable. The E9-1-1 Board and the State of Vermont make no representations of any kind, including but not limited to the warranties of merchantability or fitness for a particular use, not are any such warranties to be implied with respect to the GIS data and MapBook.

**For Questions/Updates:**  
Contact VT Enhanced 9-1-1 Board:  
Phone: 802-828-4911  
Email: [e911.info@vermont.gov](mailto:e911.info@vermont.gov)  
Website: [e911.vermont.gov](http://e911.vermont.gov)

**1/25/2023**























































































# Legend





























**ESITES**




























**SITETYPE**

-  \*\*COMMERCIAL
-  \*\*CULTURAL
-  \*\*EDUCATIONAL
-  \*\*GOVERNMENT
-  \*\*INDUSTRIAL
-  \*\*OTHER COMMERCIAL
-  \*\*PUBLIC GATHERING
-  \*\*UTILITY
-  ABANDONED
-  ACCESS POINT
-  ACCESSORY BARN
-  ACCESSORY BUILDING
-  AIR SUPPORT / MAINTENANCE FACILITY
-  AIR TRAFFIC CONTROL CENTER / COMMAND CENTER
-  AIRPORT TERMINAL
-  AMBULANCE SERVICE
-  AUDITORIUM / CONCERT HALL / THEATER / OPERA HOUSE
-  BANK
-  BOAT RAMP / DOCK
-  BORDER CROSSING
-  BORDER PATROL
-  BREWERY
-  BUS STATION / DISPATCH FACILITY
-  CAMP
-  CAMPGROUND
-  CEMETERY

-  CITY / TOWN HALL
-  COAST GUARD
-  COLLEGE / UNIVERSITY
-  COMMERCIAL CONSTRUCTION SERVICE
-  COMMERCIAL FARM
-  COMMERCIAL GARAGE
-  COMMERCIAL W/RESIDENCE
-  COMMUNICATION BOX
-  COMMUNICATION TOWER
-  COMMUNITY / RECREATION FACILITY
-  CONDOMINIUM
-  COURT HOUSE
-  CUSTOMS SERVICE
-  DAY CARE FACILITY
-  DEVELOPMENT SITE
-  EBS TOWER
-  EMERGENCY PHONE / CALLBOX
-  FAIR / EXHIBITION/ RODEO GROUNDS
-  FERRY TERMINAL / DISPATCH FACILITY
-  FIRE STATION
-  FISH FARM / HATCHERY
-  FITNESS FACILITY
-  FOOD DISTRIBUTION CENTER
-  GAS STATION
-  GATED W/BUILDING
-  GATED W/O BUILDING
-  GOLF COURSE
-  GRAVEL PIT / QUARRY / MINE




















-  GREENHOUSE / NURSERY
-  GROCERY STORE
-  HARBOR / MARINA
-  HAZARDOUS MATERIALS FACILITY
-  HAZARDOUS STORAGE FACILITY
-  HEALTH CLINIC
-  HELIPAD / HELIPORT / HELISPOT
-  HISTORIC SITE / POINT OF INTEREST
-  HOSPITAL / MEDICAL CENTER
-  HOUSE OF WORSHIP
-  HYDROELECTRIC FACILITY
-  ICE ARENA
-  INSTITUTIONAL RESIDENCE / DORM / BARRACKS
-  LANDFILL
-  LAW ENFORCEMENT
-  LIBRARY
-  LODGING B&B / HOTEL / MOTEL / INN
-  LOOKOUT TOWER
-  LUMBER MILL / SAW MILL
-  MANUFACTURING FACILITY
-  MOBILE HOME
-  MORGUE
-  MULTI-FAMILY DWELLING
-  MUSEUM
-  NATIONAL GUARD /
-  NUCLEAR FACILITY
-  NURSING HOME / LONG TERM CARE
-  OFFICE BUILDING

-  OIL / GAS FACILITY
-  OTHER
-  OTHER RESIDENTIAL
-  OUTPATIENT CLINIC
-  PARK AND RIDE / COMMUTER
-  PHARMACY
-  PICNIC AREA
-  POST OFFICE
-  PRISON / CORRECTIONAL FACILITY
-  PRIVATE AND EXPRESS SHIPPING FACILITY
-  PSAP
-  PUBLIC BEACH
-  PUBLIC TELEPHONE
-  PUBLIC WATER SUPPLY INTAKE
-  PUBLIC WATER SUPPLY WELL
-  PUMP STATION
-  RACE TRACK / DRAGSTRIP
-  RAILROAD STATION
-  RESIDENTIAL FARM
-  REST STOP / ROADSIDE PARK
-  RESTAURANT
-  RETAIL FACILITY
-  RV HOOKUP
-  SCHOOL K / 12
-  SEASONAL HOME
-  SHOOTING RANGE
-  SINGLE FAMILY DWELLING
-  SKI AREA / ALPINE





-  SOLAR FACILITY
-  SPORTS ARENA /
-  STATE CAPITOL
-  STATE GARAGE
-  STATE GOVERNMENT FACILITY
-  STATE PARK
-  STORAGE UNITS
-  SUBSTATION
-  SUGARHOUSE
-  TEMPORARY STRUCTURE
-  TOWN GARAGE
-  TOWN OFFICE
-  TRAILHEAD
-  TRANSFER STATION
-  UNKNOWN
-  US FOREST FACILITY
-  US GOVERNMENT FACILITY
-  UTILITY POLE W/PHONE
-  VETERINARY HOSPITAL / CLINIC
-  VISITOR / INFORMATION CENTER
-  WAREHOUSE
-  WASTE / BIOMASS FACILITY
-  WASTEWATER TREATMENT PLANT
-  WATER TANK
-  WATER TOWER
-  WIND FACILITY / WIND TOWER
-  YOUTH CAMP

# Legend

## Roads

-  Interstate Highway
-  US Highway
-  State Highway
-  Town Highway Class 1
-  Town Highway Class 2
-  Town Highway Class 3
-  Town Highway Class 4
-  Private
-  Driveway
-  Discontinued Road
-  Legal Trail
-  Ferry
-  Military - no public access
-  National Forest Highway
-  State Forest Highway
-  Proposed
-  Rivers
-  Driveways
-  Railroad

## Hydrants

-  Drafting Site
-  Dry Hydrant
-  Municipal Hydrant
-  Pressurized Hydrant

## Townline





## Emergency Service Zones



## FootPrints

-  Airport
-  Solar Field
-  Alpine Trail Easiest
-  Alpine Trail Intermediate
-  Alpine Trail Advanced
-  Alpine Trail Expert
-  Alpine Glade Marked
-  Alpine Glade Not Marked
-  Building
-  Farm
-  Golf Course
-  Quarry
-  Park
-  Shopping Center
-  Stadium/Arena
-  Other

## Addressing Error

-  Orange - Duplicated Addressed Building
-  Yellow - Unnumbered Building

## NEWPORT TOWN Road Name Index

ROAD NAME	PAGE(S)
ARMSTRONG RD	2,4,7
BEAR MOUNTAIN RD	1
BEAVER CV	10
BERGERON HL	8
BONIN RD	16
BRIGGS RD	8
BROWNS HILL RD	12
BUCK RD	14
BUZZELL RD	1
CHAPUT FARM RD	9
CHURCH ST	8
CITY FARM RD	12
CLARK MOUNTAIN RD	15,16
COBURN HILL RD	12
COLLINS MILL RD	13,15,16
CROSS RD	7,8
DEER RUN LN	12
DESROCHERS RD	10

ROAD NAME	PAGE(S)
DROWN DR	5
EASTERN AVE	8
FARRAR RD	1,2
FARRELL POND RD	14
FISHING ACCESS RD	10
GAGE RD	9
GIBBS RD	7
GORE RD	16,17
GREGORY DR	3
HOLBROOK BAY CMNS	10
HUNTERS TRCE	16
JEFFRIES RD	2
KIMBERLY LN	9
KITTREDGE RD	15
LAKE RD	2,3,5,9,10
LAKE VIEW DR	10
LAKESWOOD DR	5
LANE RD	12

ROAD NAME	PAGE(S)
LAUREL RD	5
LAWSON RD	7
LEADVILLE RD	2,5
LEBLANC LN	3
LOGAN RD	14,15
MAPLE RIDGE DR	15
MARKUS LN	14
MAXFIELD POINT DR	3
MILLER WAY	10
MORNINGSIDE DR	9
N LAKEWOOD DR	5
NILES RD	7
NUMBER 12 RD	11
OVERLOOK DR	9
PERRAULT DR	4
POGINY HILL RD	14,15
POTVIN RD	12
PRIVATE POND RD	2



## NEWPORT TOWN Road Name Index

ROAD NAME	PAGE(S)
ROYEA DR	9
SCHOOL ST	8
SEARLES RD	6,8
SMITH DR	5
STRAWBERRY ACRES	9,10
SUNRISE DR	10
TETREULT RD	13,15
TOP DECK LN	5
TOPPER VIEW DR	12

ROAD NAME	PAGE(S)
TOWN HWY 21	12
TOWN HWY 25	16
TOWN HWY 28	15
TOWN HWY 29	15
TOWN HWY 31	16
TOWN HWY 34	17
TOWN HWY 36	17
TOWN HWY 41	4
TOWN HWY 7	1

ROAD NAME	PAGE(S)
VANCE HILL RD	7,8,9,10
VT ROUTE 100	12,13,14
VT ROUTE 105	4,7,8,12
VT ROUTE 14	14
WESTOVER DR	8
WHEELER COR	14
WRIGHT RD	15

ESN 800  
LAW : OUT-STATE AGENCY  
FIRE : OUT-STATE AGENCY  
EMS : OUT-STATE AGENCY  
EMS2 : NONE LISTED

CAUCA,  
QUEBEC, CA

ESN 433  
LAW : DERBY VSP  
FIRE : NORTH TROY FD  
EMS : MISSISQUOI AMB  
EMS2 : NONE LISTED

TROY

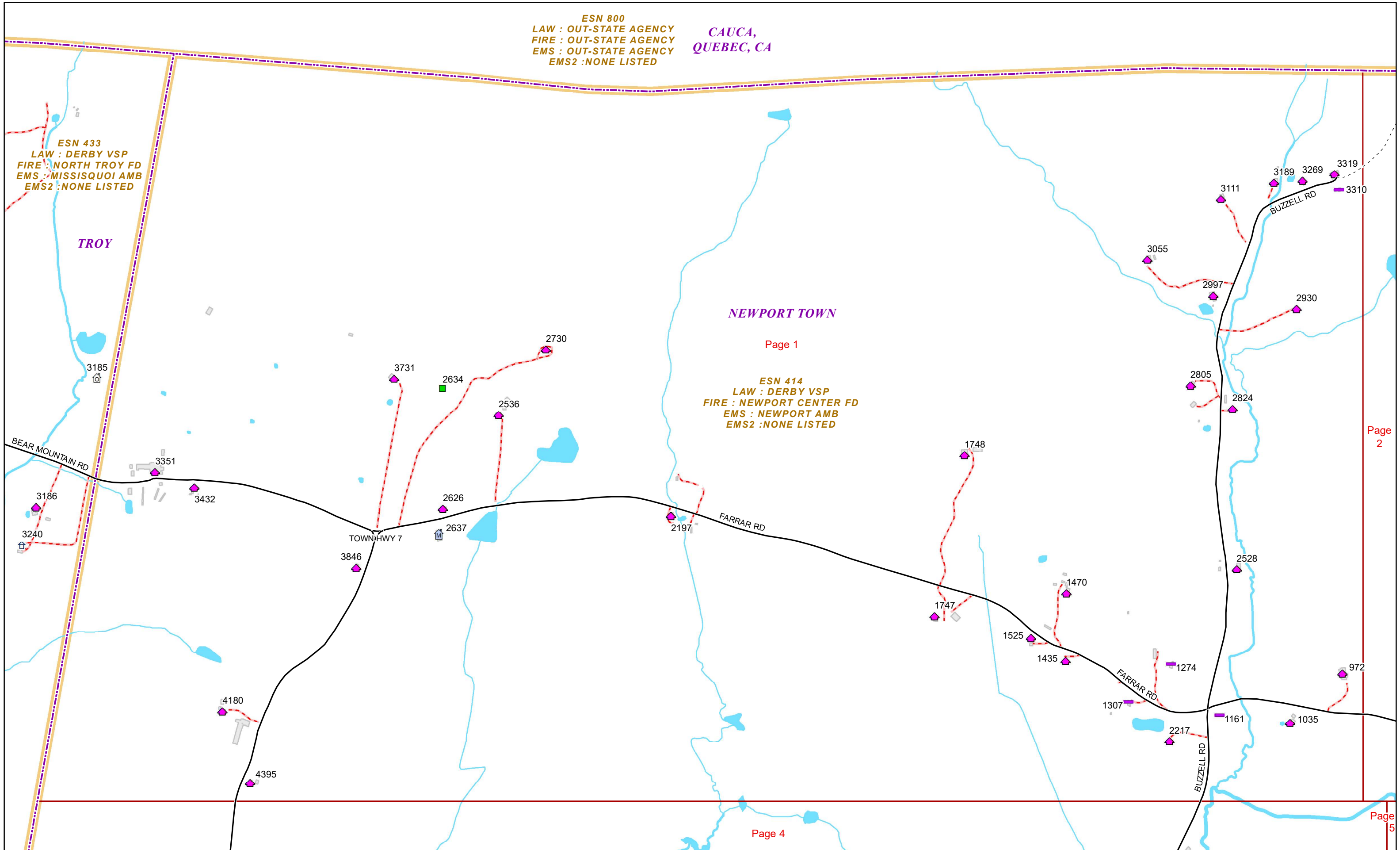
NEWPORT TOWN

Page 1

ESN 414  
LAW : DERBY VSP  
FIRE : NEWPORT CENTER FD  
EMS : NEWPORT AMB  
EMS2 : NONE LISTED

Page 2

Page 5



Page 4





ESN 800  
LAW : OUT-STATE AGENCY  
FIRE : OUT-STATE AGENCY  
EMS : OUT-STATE AGENCY  
EMS2 : NONE LISTED

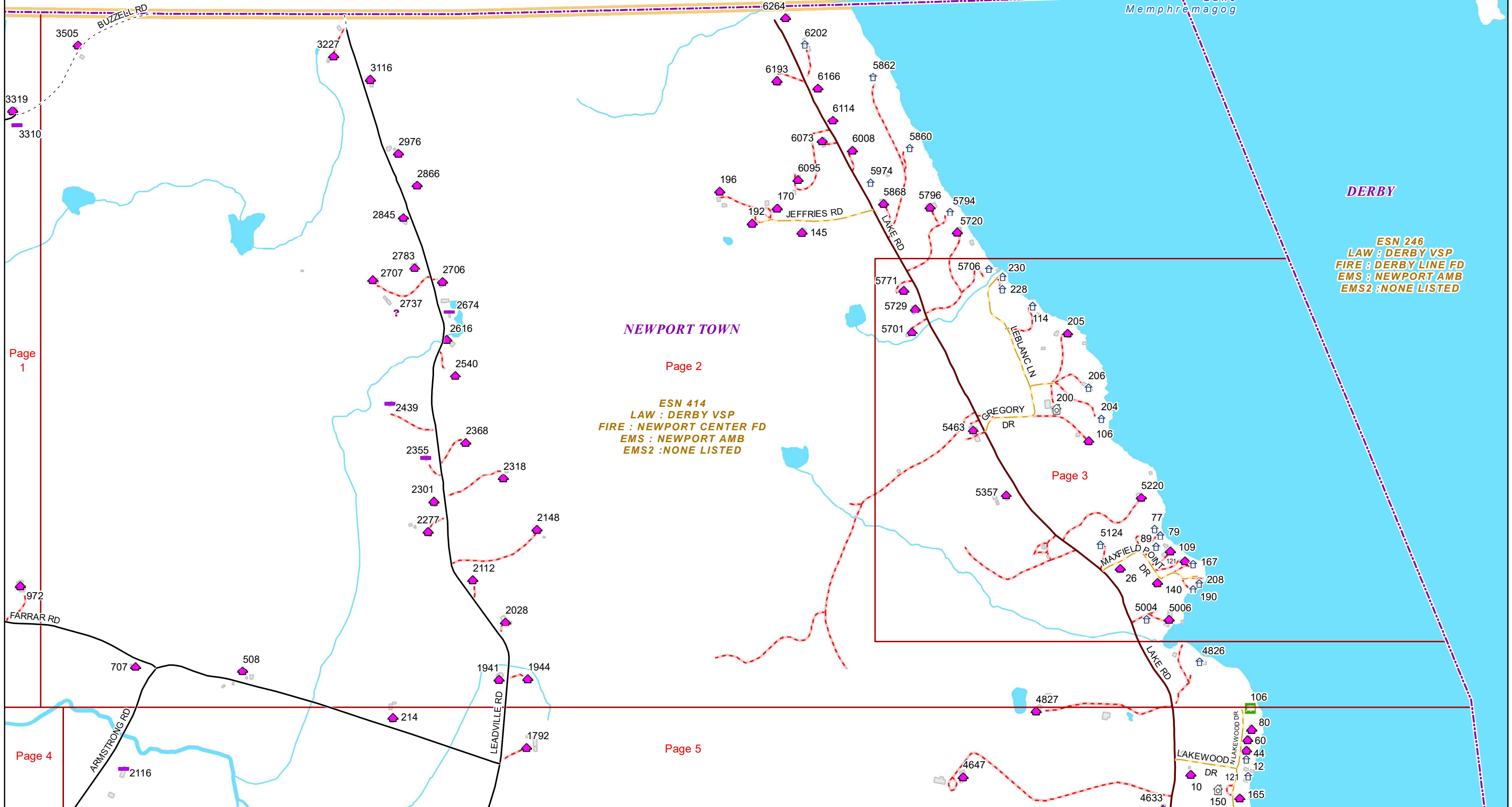
CAUCA,  
QUEBEC, CA

DERBY

ESN 246  
LAW : DERBY VSP  
FIRE : DERBY LINE FD  
EMS : NEWPORT AMB  
EMS2 : NONE LISTED

NEWPORT TOWN

ESN 414  
LAW : DERBY VSP  
FIRE : NEWPORT CENTER FD  
EMS : NEWPORT AMB  
EMS2 : NONE LISTED



Page 1

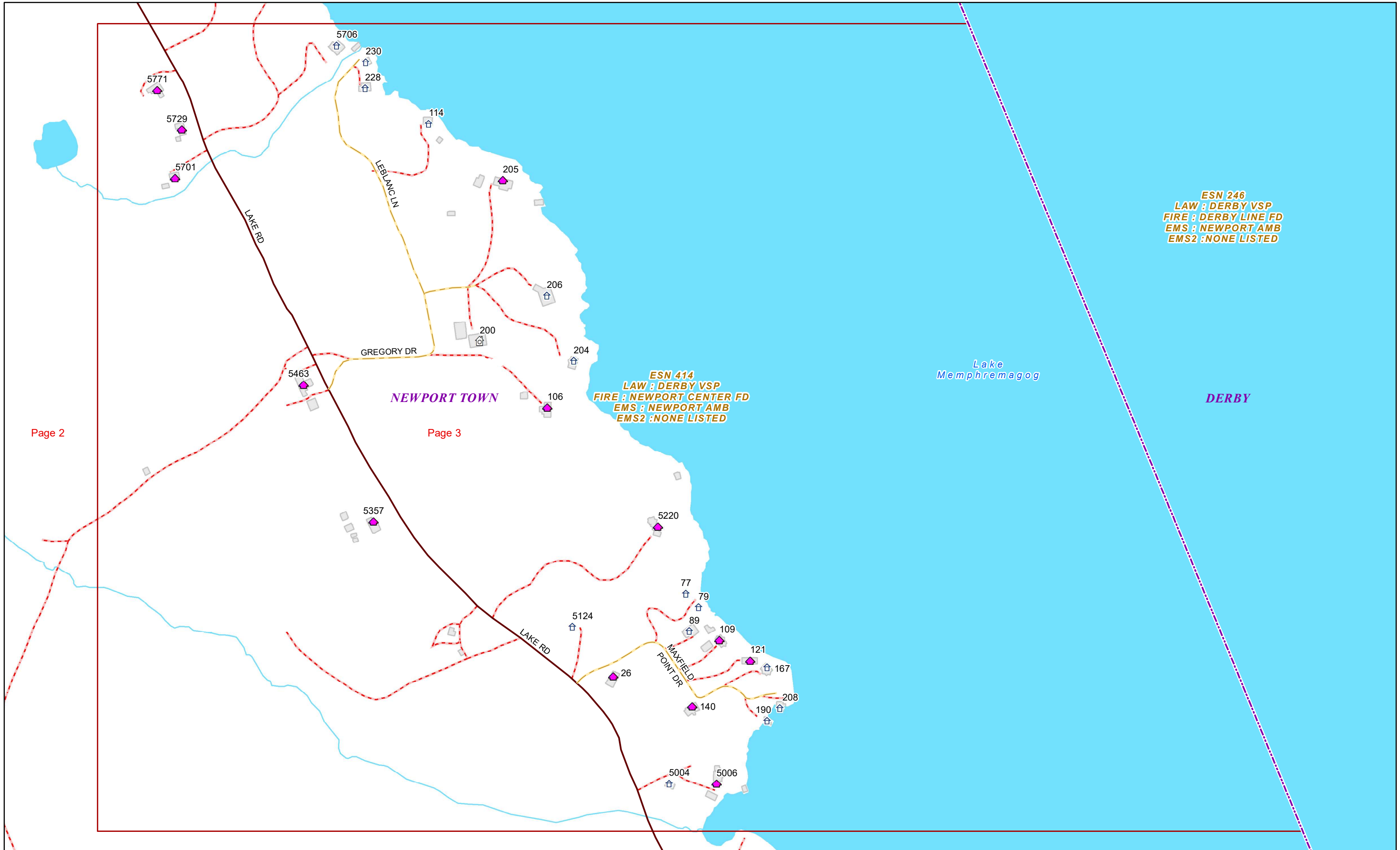
Page 2

Page 3

Page 4

Page 5



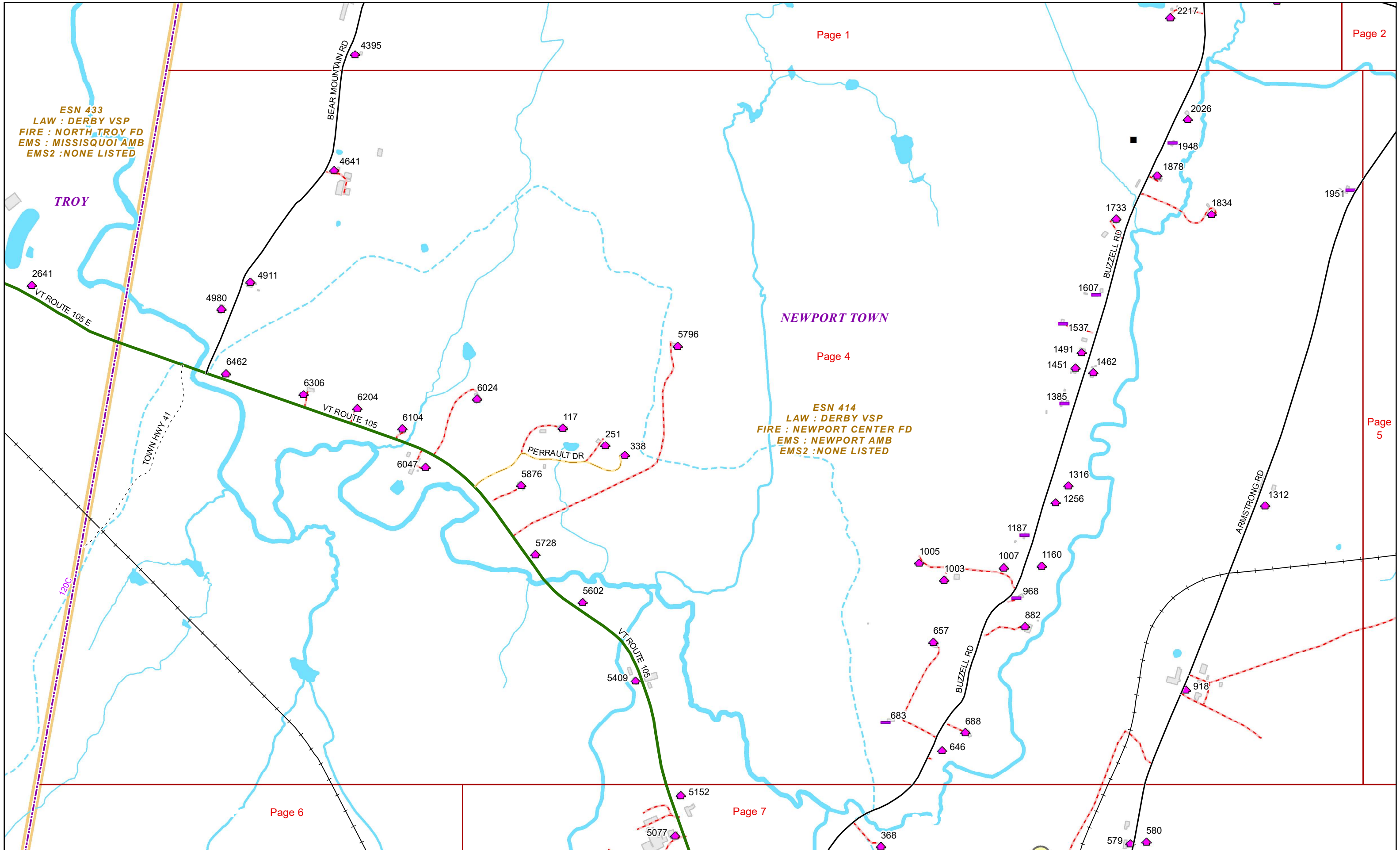


Page 2

Page 3







Page 1

Page 2

NEWPORT TOWN

Page 4

ESN 414  
LAW : DERBY VSP  
FIRE : NEWPORT CENTER FD  
EMS : NEWPORT AMB  
EMS2 : NONE LISTED

Page 5

Page 6

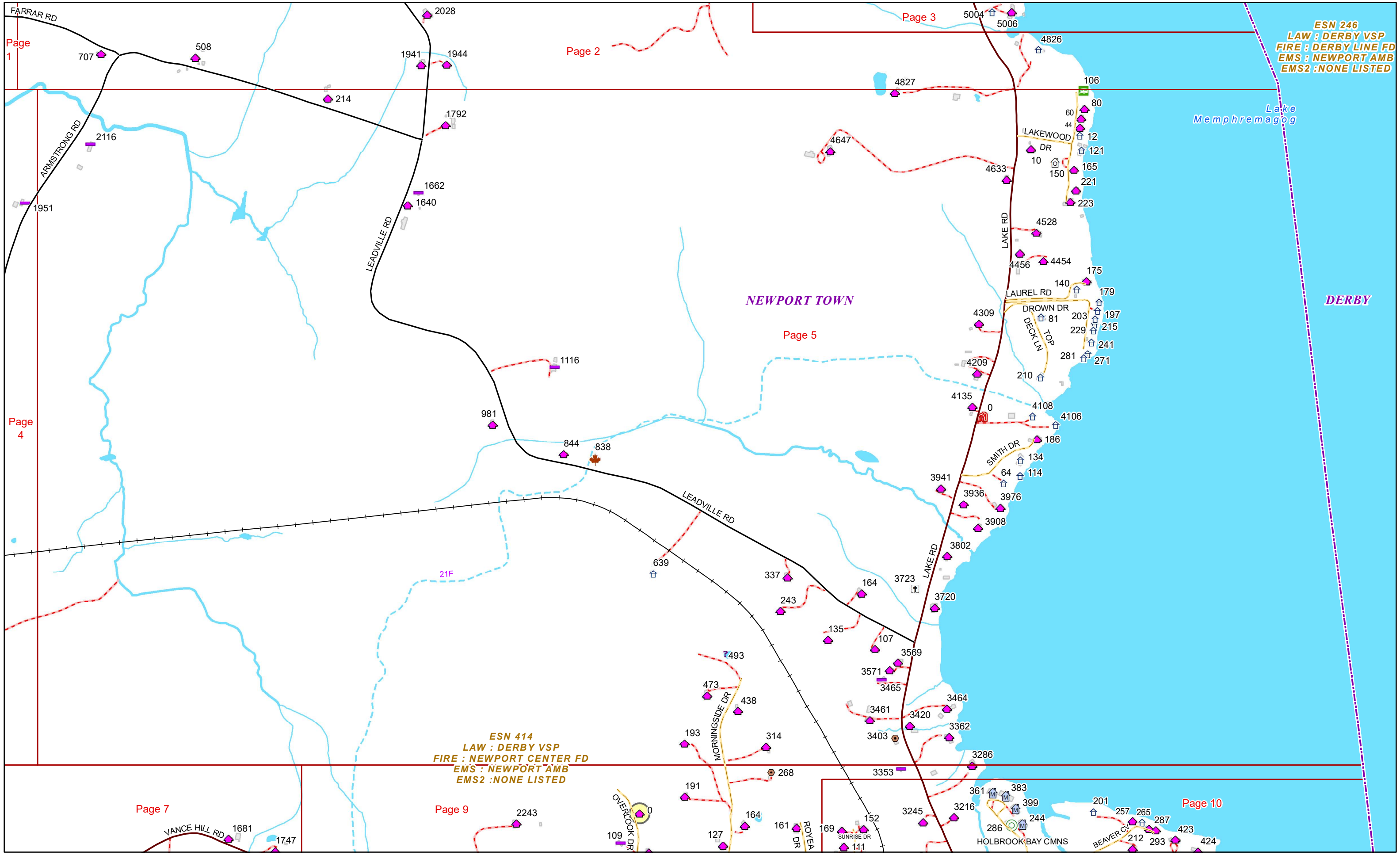
Page 7

Page 4

Date: 1/25/2023

1 in = 897 feet





ESN 246  
LAW : DERBY VSP  
FIRE : DERBY LINE FD  
EMS : NEWPORT AMB  
EMS2 : NONE LISTED

ESN 414  
LAW : DERBY VSP  
FIRE : NEWPORT CENTER FD  
EMS : NEWPORT AMB  
EMS2 : NONE LISTED

NEWPORT TOWN





NEWPORT TOWN

ESN 433  
LAW : DERBY VSP  
FIRE : NORTH TROY FD  
EMS : MISSISQUOI AMB  
EMS2 : NONE LISTED

ESN 414  
LAW : DERBY VSP  
FIRE : NEWPORT CENTER FD  
EMS : NEWPORT AMB  
EMS2 : NONE LISTED

ESN 149  
LAW : DERBY VSP  
FIRE : TROY FD  
EMS : MISSISQUOI AMB  
EMS2 : NONE LISTED

2564

2558

2340

2164

1981

2069

2163

190

350

444

530

808

227

444

227

1789

1724

1680

1644

1608

1514

1474

1501

1381

1669

32

193

292

305

486

583

700

1160

948

905

530

438

408

5011

4761

4836

157

74

4505

4469

4548

169

144

190

28

186

74

238

258

288

141

334

360

450

604

SEARLES RD

BOWENVILLE RD

SEARLES RD

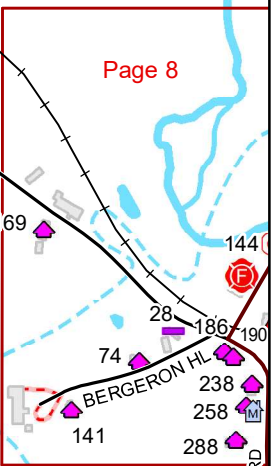
NUMBER 12 RD

BUZZELL RD

VT ROUTE 105

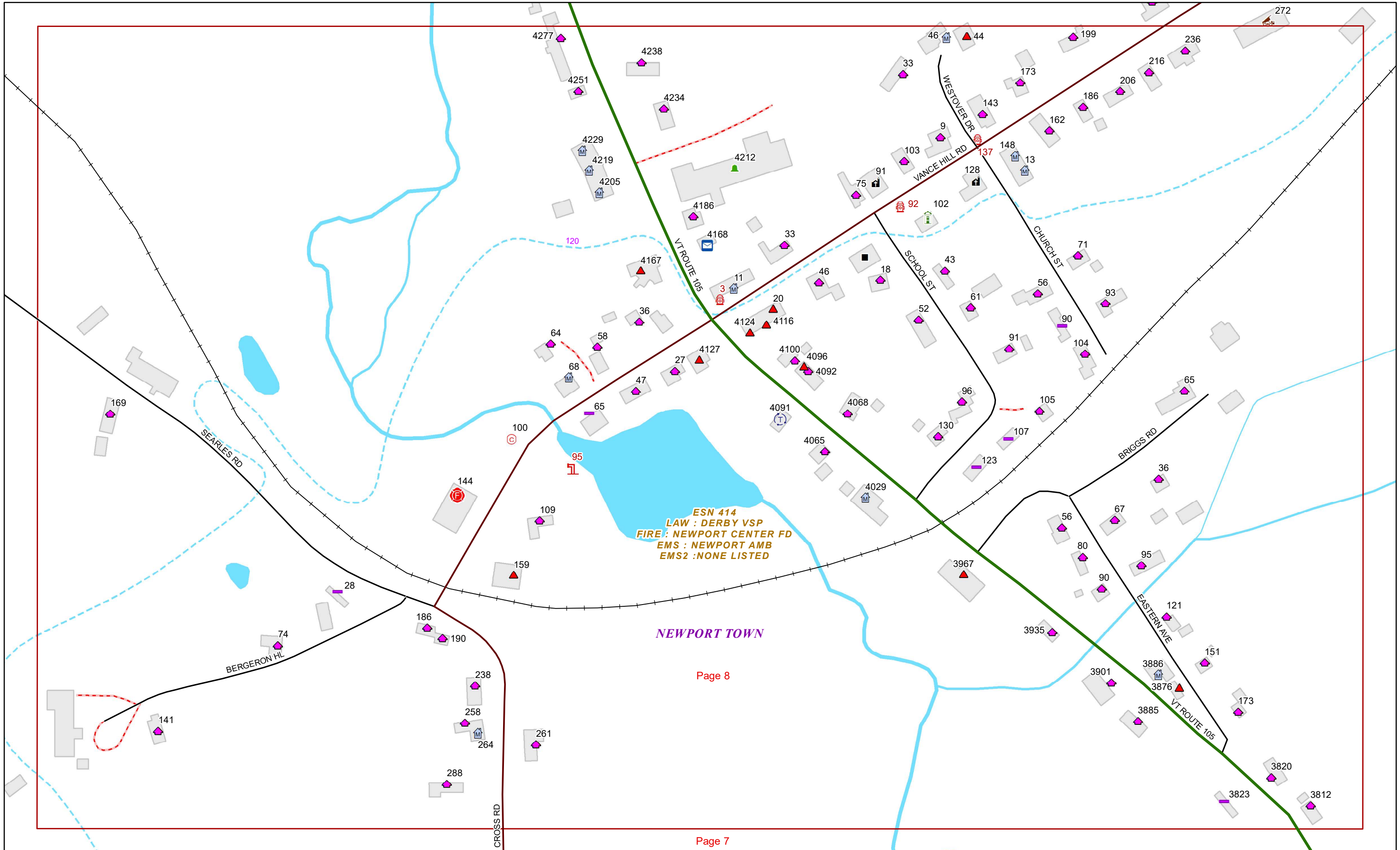
SEARLES RD

CROSS RD









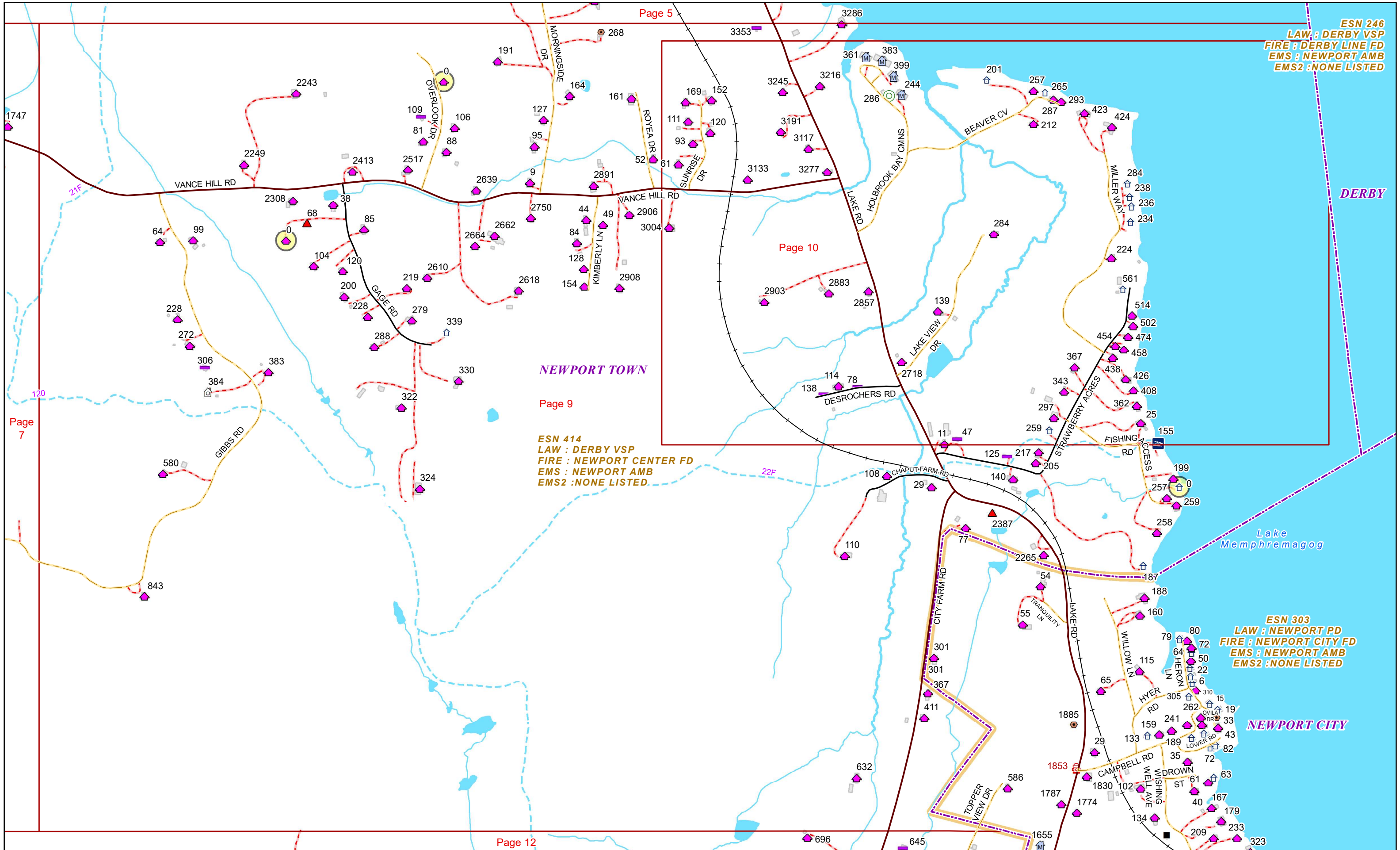
ESN 414  
LAW : DERBY VSP  
FIRE : NEWPORT CENTER FD  
EMS : NEWPORT AMB  
EMS2 : NONE LISTED

NEWPORT TOWN

Page 8

Page 7





**ESN 246**  
LAW : DERBY VSP  
FIRE : DERBY LINE FD  
EMS : NEWPORT AMB  
EMS2 : NONE LISTED

**NEWPORT TOWN**

Page 9

**ESN 414**  
LAW : DERBY VSP  
FIRE : NEWPORT CENTER FD  
EMS : NEWPORT AMB  
EMS2 : NONE LISTED

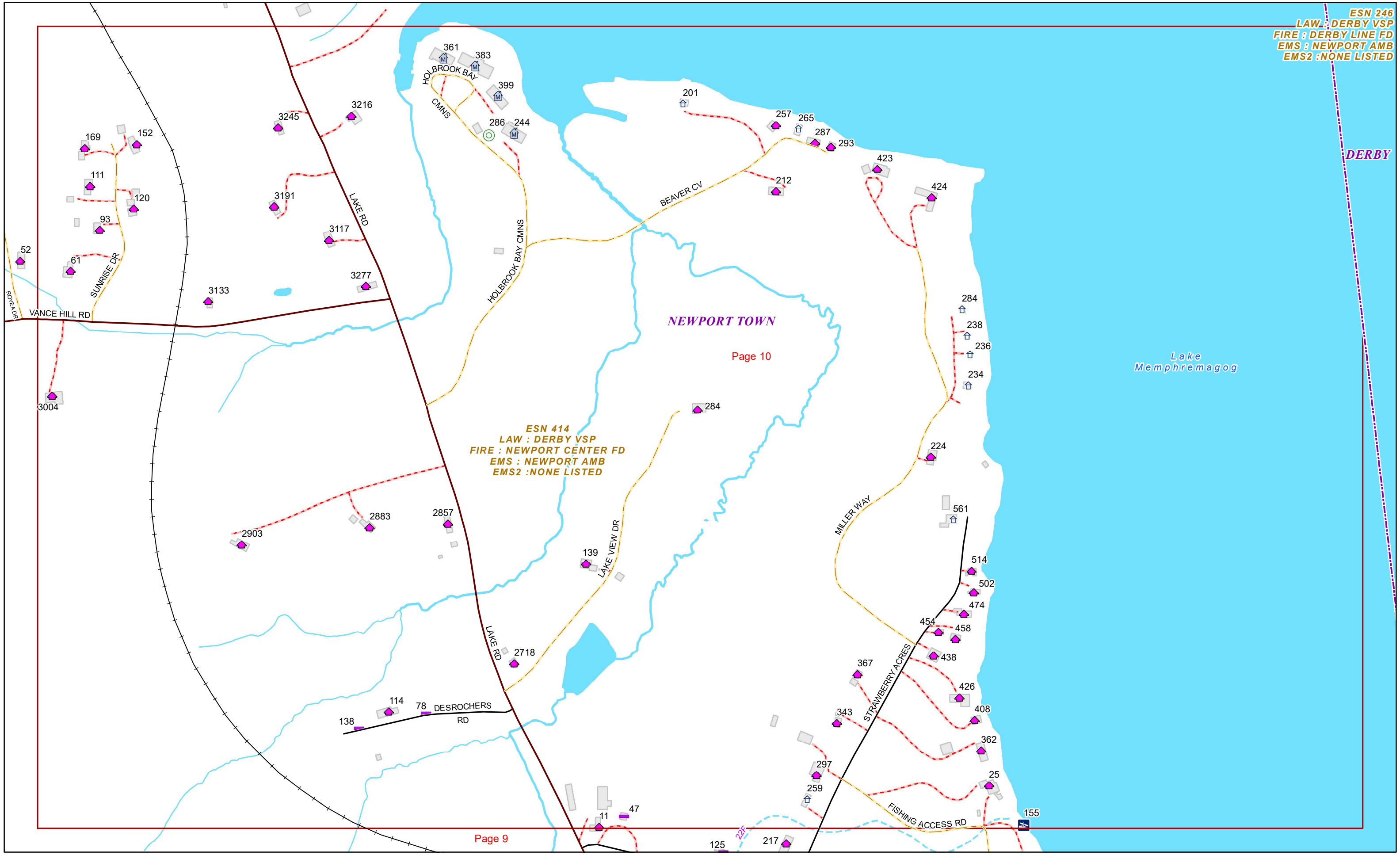
**ESN 303**  
LAW : NEWPORT PD  
FIRE : NEWPORT CITY FD  
EMS : NEWPORT AMB  
EMS2 : NONE LISTED

**NEWPORT CITY**

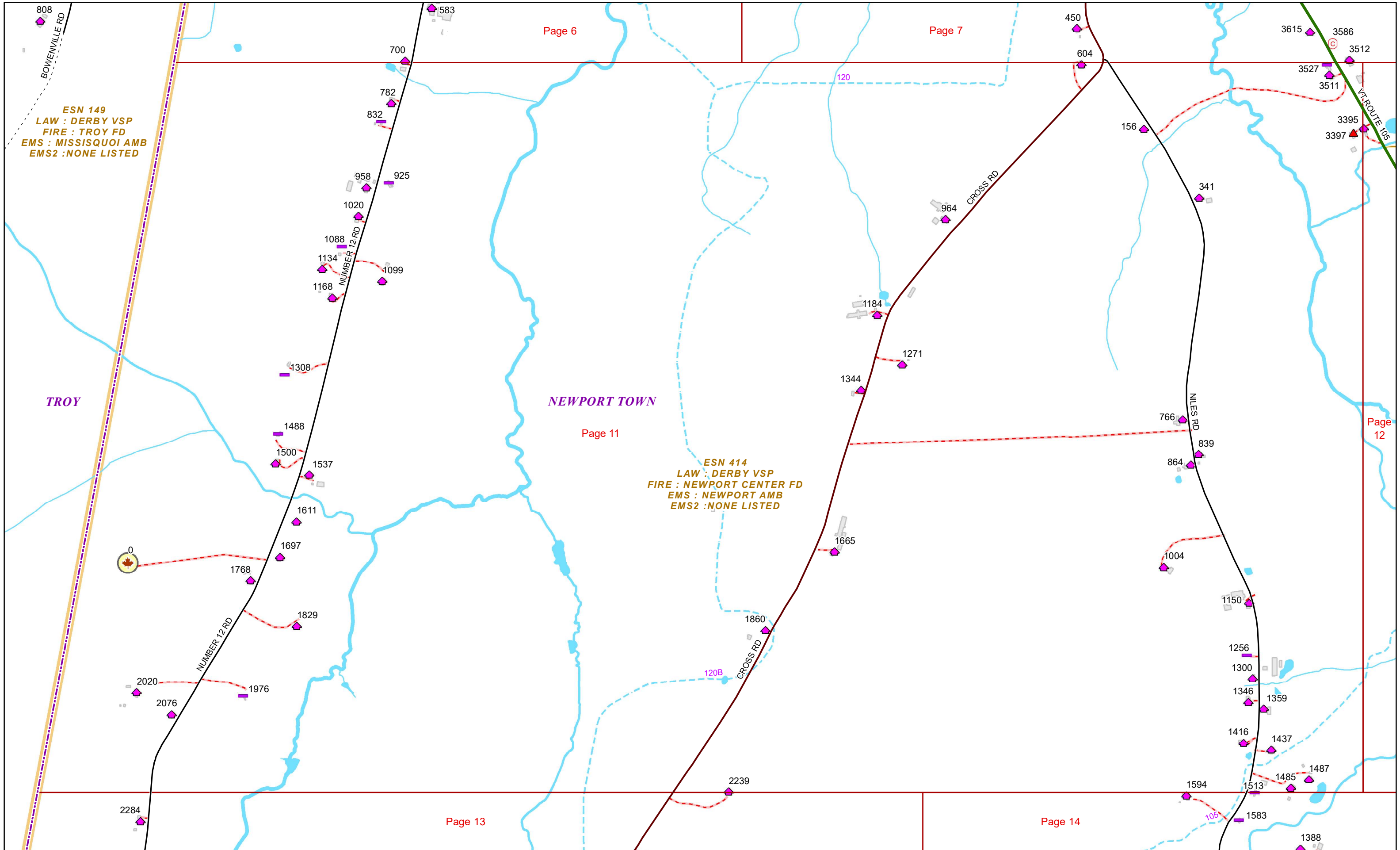




ESN 246  
LAW : DERBY VSP  
FIRE : DERBY LINE FD  
EMS : NEWPORT AMB  
EMS2 : NONE LISTED







**ESN 149**  
LAW : DERBY VSP  
FIRE : TROY FD  
EMS : MISSISQUOI AMB  
EMS2 : NONE LISTED

**ESN 414**  
LAW : DERBY VSP  
FIRE : NEWPORT CENTER FD  
EMS : NEWPORT AMB  
EMS2 : NONE LISTED

Page 6

Page 7

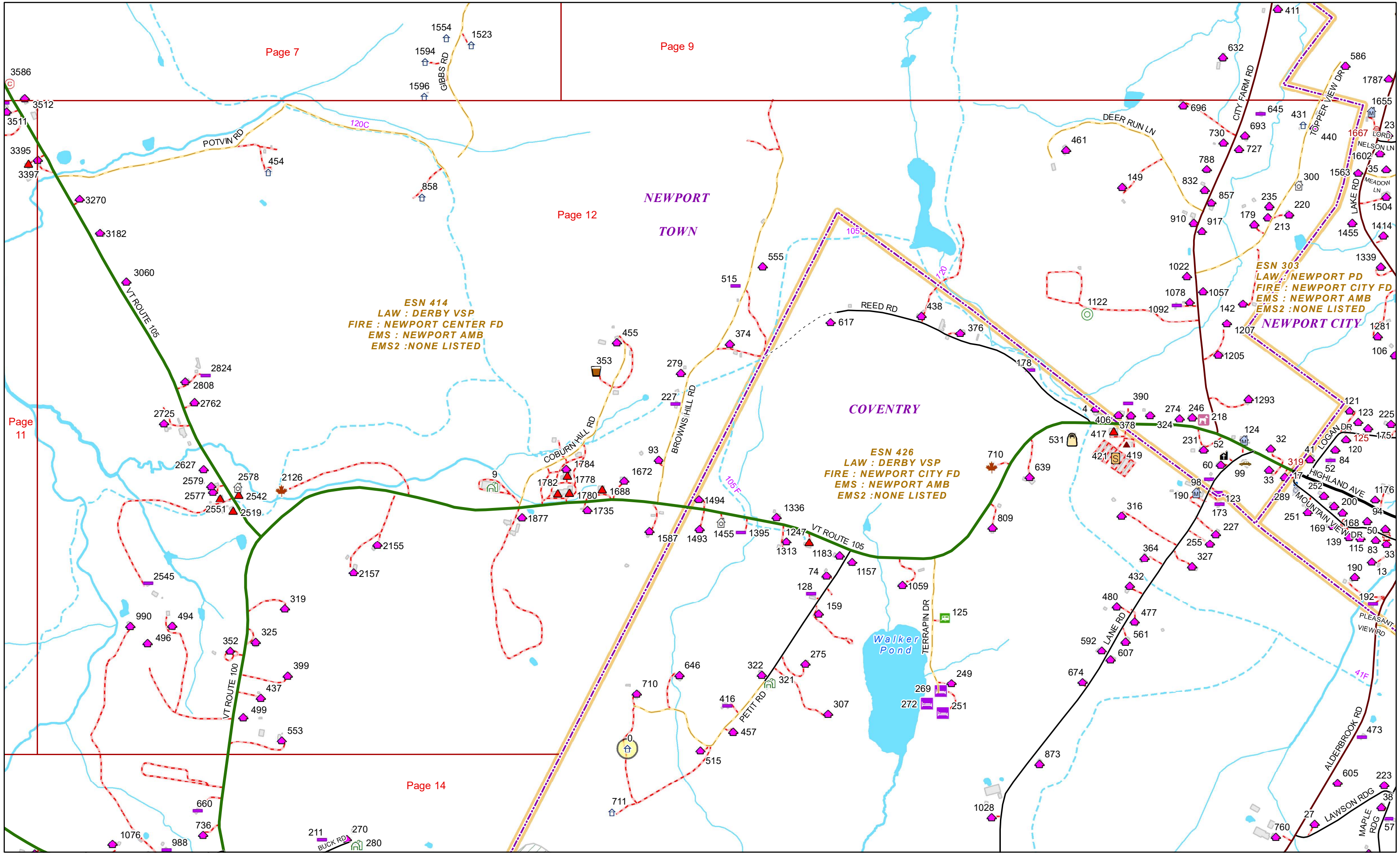
Page 11

Page 12

Page 13

Page 14





NEWPORT  
TOWN

COVENTRY

ESN 414  
LAW : DERBY VSP  
FIRE : NEWPORT CENTER FD  
EMS : NEWPORT AMB  
EMS2 : NONE LISTED

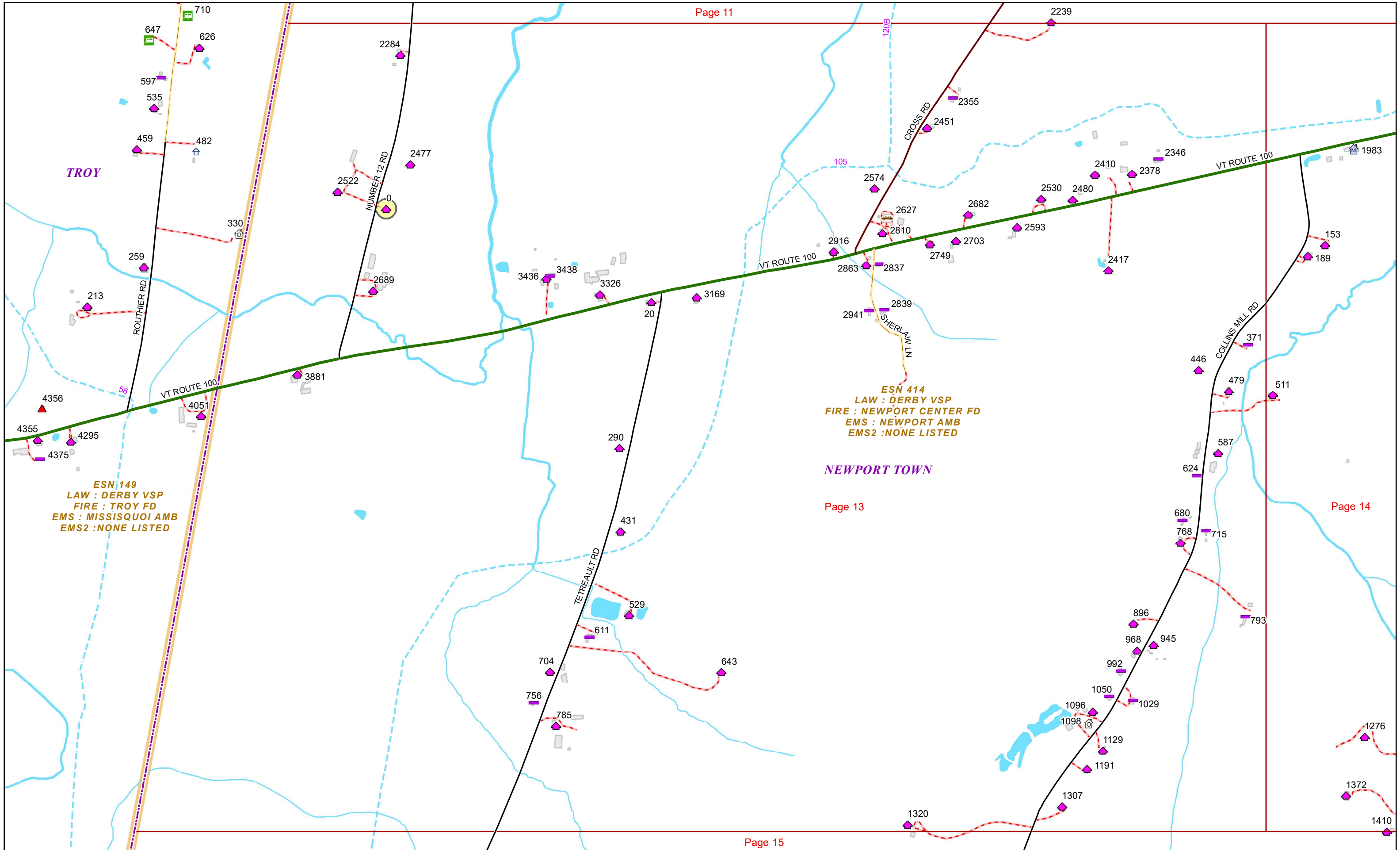
ESN 426  
LAW : DERBY VSP  
FIRE : NEWPORT CITY FD  
EMS : NEWPORT AMB  
EMS2 : NONE LISTED

ESN 303  
LAW : NEWPORT PD  
FIRE : NEWPORT CITY FD  
EMS : NEWPORT AMB  
EMS2 : NONE LISTED

NEWPORT CITY







TROY

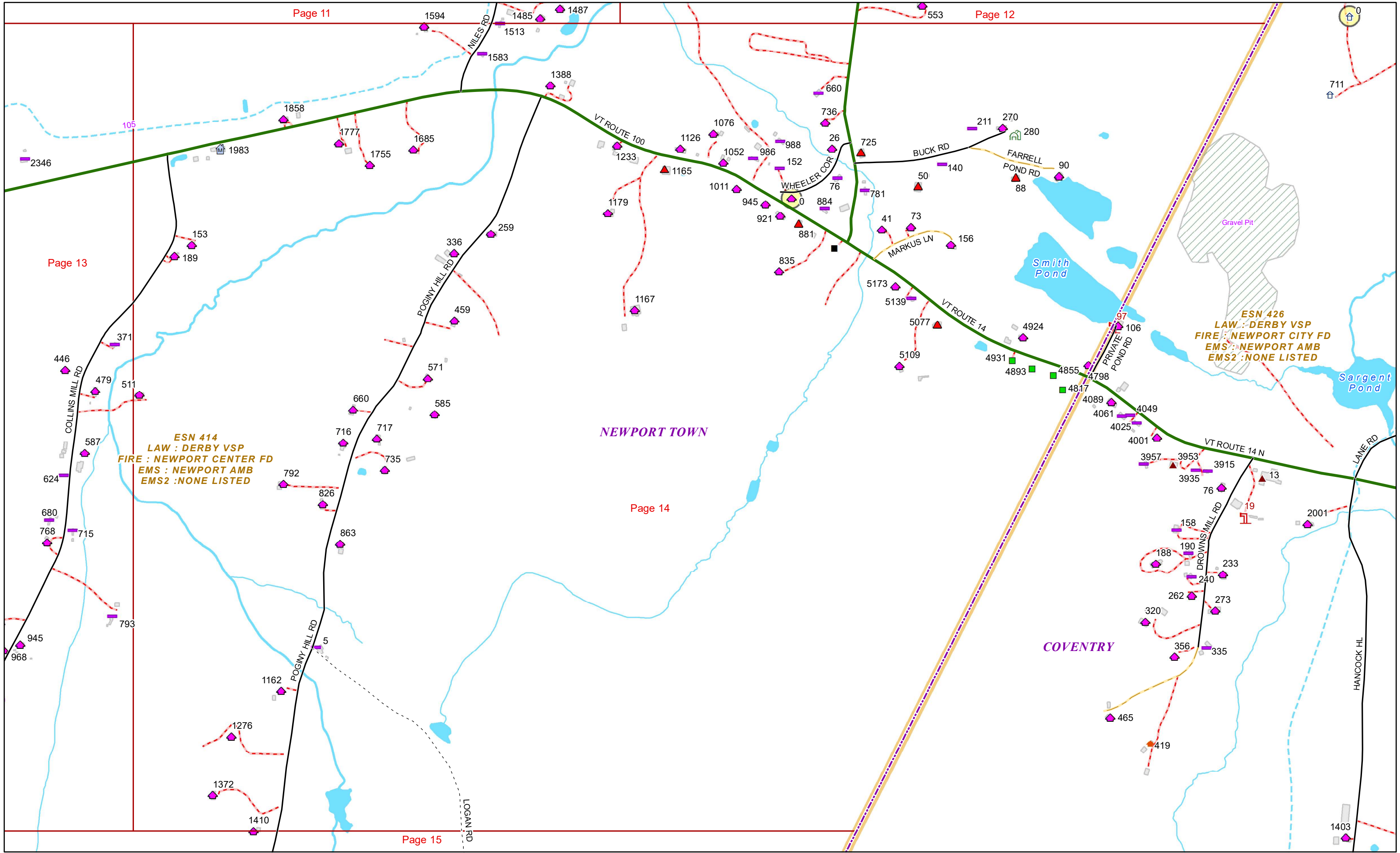
NEWPORT TOWN

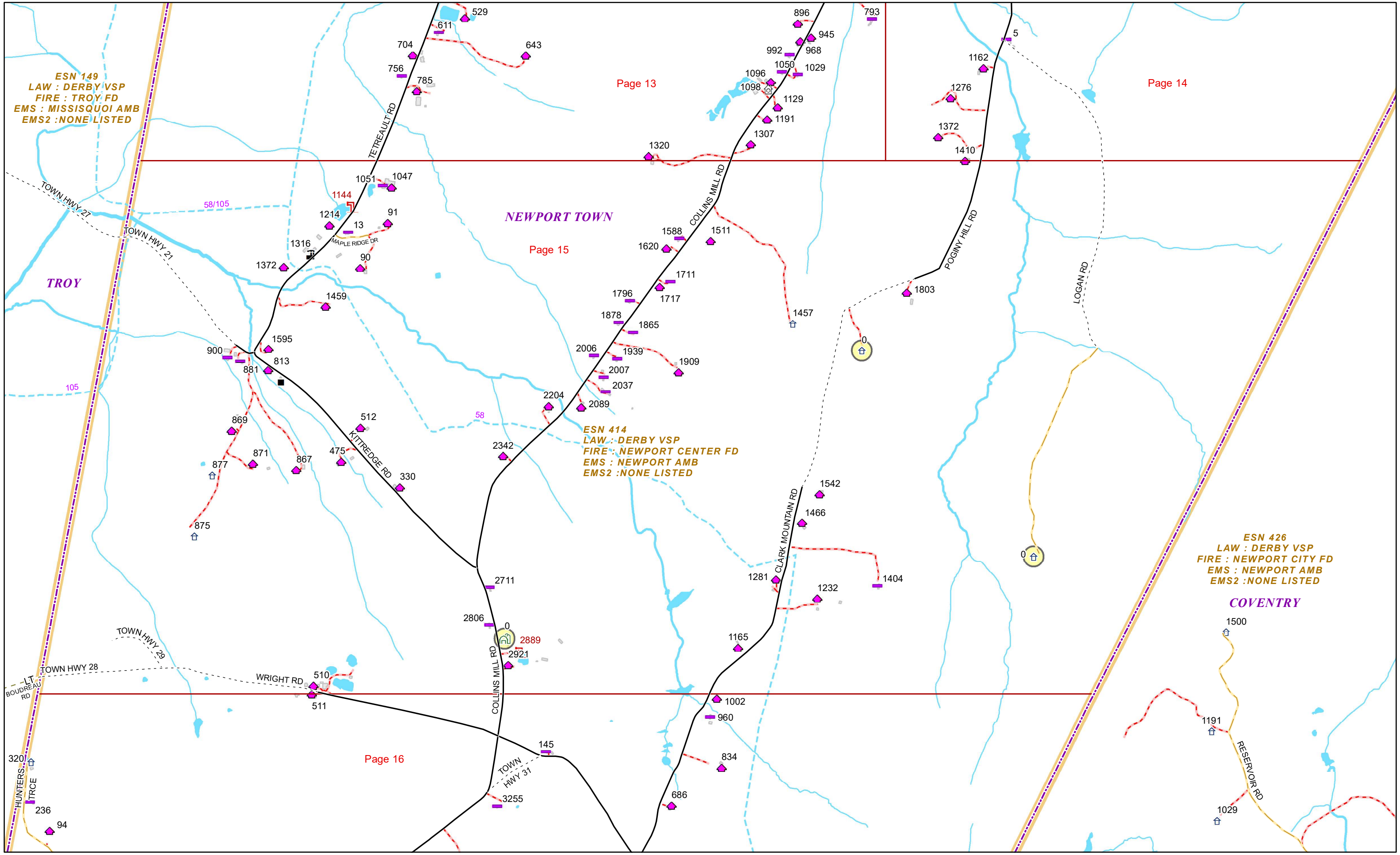
**ESN 149**  
 LAW : DERBY VSP  
 FIRE : TROY FD  
 EMS : MISSISQUOI AMB  
 EMS2 : NONE LISTED

**ESN 414**  
 LAW : DERBY VSP  
 FIRE : NEWPORT CENTER FD  
 EMS : NEWPORT AMB  
 EMS2 : NONE LISTED









**ESN 149**  
LAW : DERBY VSP  
FIRE : TROY FD  
EMS : MISSISQUOI AMB  
EMS2 : NONE LISTED

**ESN 414**  
LAW : DERBY VSP  
FIRE : NEWPORT CENTER FD  
EMS : NEWPORT AMB  
EMS2 : NONE LISTED

**ESN 426**  
LAW : DERBY VSP  
FIRE : NEWPORT CITY FD  
EMS : NEWPORT AMB  
EMS2 : NONE LISTED

Page 13

Page 14

Page 15

Page 16





ESN 149  
LAW : DERBY VSP  
FIRE : TROY FD  
EMS : MISSISQUOI AMB  
EMS2 : NONE LISTED

ESN 426  
LAW : DERBY VSP  
FIRE : NEWPORT CITY FD  
EMS : NEWPORT AMB  
EMS2 : NONE LISTED

ESN 414  
LAW : DERBY VSP  
FIRE : NEWPORT CENTER FD  
EMS : NEWPORT AMB  
EMS2 : NONE LISTED

ESN 202  
LAW : DERBY VSP  
FIRE : IRASBURG FD  
EMS : ORLEANS AMB  
EMS2 : NONE LISTED

Page 15

Page 16

Page 17

