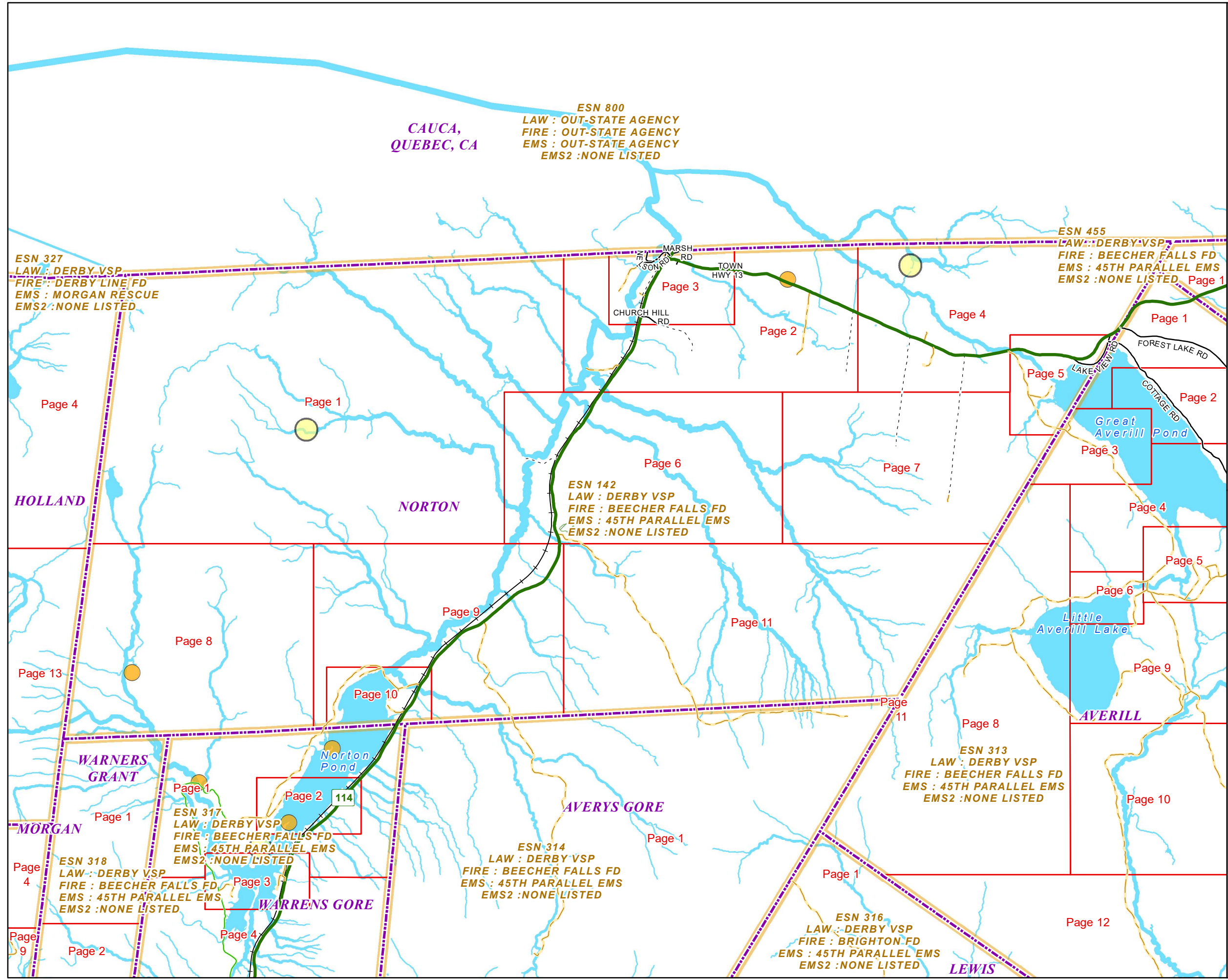


VERMONT E9-1-1 MapBook

Norton



E9-1-1 MapBook with GIS Data

Use constraints: The 9-1-1 related data layers (Esites, Landmarks, Roads, Driveways, Footprints, Atlas Sheets, ESZ, etc.) were developed and designed for Enhanced 9-1-1 purposes only. The user should understand that the nature of the Enhanced 9-1-1 data layers means they are never complete. **Each municipal government is responsible for maintenance of the E9-1-1 database.** Other data (non-E9-1-1 related) used in the Vermont E9-1-1 MapBook is acquired from the Vermont Center for Geographic Information (VCGI) (vcgi.vermont.gov) and local Regional Planning Commissions.

Disclaimer:

This Vermont E9-1-1 MapBook and GIS data is for general reference only. Data layers that appear on the map may or may not be accurate, current or otherwise reliable. The E9-1-1 Board and the State of Vermont make no representations of any kind, including but not limited to the warranties of merchantability or fitness for a particular use, not are any such warranties to be implied with respect to the GIS data and MapBook.

For Questions/Updates:
Contact VT Enhanced 9-1-1 Board:
Phone: 802-828-4911
Email: e911.info@vermont.gov
Website: e911.vermont.gov



























11/23/2022



























































Legend





























ESITES




























SITETYPE

-  **COMMERCIAL
-  **CULTURAL
-  **EDUCATIONAL
-  **GOVERNMENT
-  **INDUSTRIAL
-  **OTHER COMMERCIAL
-  **PUBLIC GATHERING
-  **UTILITY
-  ABANDONED
-  ACCESS POINT
-  ACCESSORY BARN
-  ACCESSORY BUILDING
-  AIR SUPPORT / MAINTENANCE FACILITY
-  AIR TRAFFIC CONTROL CENTER / COMMAND CENTER
-  AIRPORT TERMINAL
-  AMBULANCE SERVICE
-  AUDITORIUM / CONCERT HALL / THEATER / OPERA HOUSE
-  BANK
-  BOAT RAMP / DOCK
-  BORDER CROSSING
-  BORDER PATROL
-  BREWERY
-  BUS STATION / DISPATCH FACILITY
-  CAMP
-  CAMPGROUND
-  CEMETERY

-  CITY / TOWN HALL
-  COAST GUARD
-  COLLEGE / UNIVERSITY
-  COMMERCIAL CONSTRUCTION SERVICE
-  COMMERCIAL FARM
-  COMMERCIAL GARAGE
-  COMMERCIAL W/RESIDENCE
-  COMMUNICATION BOX
-  COMMUNICATION TOWER
-  COMMUNITY / RECREATION FACILITY
-  CONDOMINIUM
-  COURT HOUSE
-  CUSTOMS SERVICE
-  DAY CARE FACILITY
-  DEVELOPMENT SITE
-  EBS TOWER
-  EMERGENCY PHONE / CALLBOX
-  FAIR / EXHIBITION/ RODEO GROUNDS
-  FERRY TERMINAL / DISPATCH FACILITY
-  FIRE STATION
-  FISH FARM / HATCHERY
-  FITNESS FACILITY
-  FOOD DISTRIBUTION CENTER
-  GAS STATION
-  GATED W/BUILDING
-  GATED W/O BUILDING
-  GOLF COURSE
-  GRAVEL PIT / QUARRY / MINE




















-  GREENHOUSE / NURSERY
-  GROCERY STORE
-  HARBOR / MARINA
-  HAZARDOUS MATERIALS FACILITY
-  HAZARDOUS STORAGE FACILITY
-  HEALTH CLINIC
-  HELIPAD / HELIPORT / HELISPOT
-  HISTORIC SITE / POINT OF INTEREST
-  HOSPITAL / MEDICAL CENTER
-  HOUSE OF WORSHIP
-  HYDROELECTRIC FACILITY
-  ICE ARENA
-  INSTITUTIONAL RESIDENCE / DORM / BARRACKS
-  LANDFILL
-  LAW ENFORCEMENT
-  LIBRARY
-  LODGING B&B / HOTEL / MOTEL / INN
-  LOOKOUT TOWER
-  LUMBER MILL / SAW MILL
-  MANUFACTURING FACILITY
-  MOBILE HOME
-  MORGUE
-  MULTI-FAMILY DWELLING
-  MUSEUM
-  NATIONAL GUARD /
-  NUCLEAR FACILITY
-  NURSING HOME / LONG TERM CARE
-  OFFICE BUILDING

-  OIL / GAS FACILITY
-  OTHER
-  OTHER RESIDENTIAL
-  OUTPATIENT CLINIC
-  PARK AND RIDE / COMMUTER
-  PHARMACY
-  PICNIC AREA
-  POST OFFICE
-  PRISON / CORRECTIONAL FACILITY
-  PRIVATE AND EXPRESS SHIPPING FACILITY
-  PSAP
-  PUBLIC BEACH
-  PUBLIC TELEPHONE
-  PUBLIC WATER SUPPLY INTAKE
-  PUBLIC WATER SUPPLY WELL
-  PUMP STATION
-  RACE TRACK / DRAGSTRIP
-  RAILROAD STATION
-  RESIDENTIAL FARM
-  REST STOP / ROADSIDE PARK
-  RESTAURANT
-  RETAIL FACILITY
-  RV HOOKUP
-  SCHOOL K / 12
-  SEASONAL HOME
-  SHOOTING RANGE
-  SINGLE FAMILY DWELLING
-  SKI AREA / ALPINE





-  SOLAR FACILITY
-  SPORTS ARENA /
-  STATE CAPITOL
-  STATE GARAGE
-  STATE GOVERNMENT FACILITY
-  STATE PARK
-  STORAGE UNITS
-  SUBSTATION
-  SUGARHOUSE
-  TEMPORARY STRUCTURE
-  TOWN GARAGE
-  TOWN OFFICE
-  TRAILHEAD
-  TRANSFER STATION
-  UNKNOWN
-  US FOREST FACILITY
-  US GOVERNMENT FACILITY
-  UTILITY POLE W/PHONE
-  VETERINARY HOSPITAL / CLINIC
-  VISITOR / INFORMATION CENTER
-  WAREHOUSE
-  WASTE / BIOMASS FACILITY
-  WASTEWATER TREATMENT PLANT
-  WATER TANK
-  WATER TOWER
-  WIND FACILITY / WIND TOWER
-  YOUTH CAMP

Legend

Roads

-  Interstate Highway
-  US Highway
-  State Highway
-  Town Highway Class 1
-  Town Highway Class 2
-  Town Highway Class 3
-  Town Highway Class 4
-  Private
-  Driveway
-  Discontinued Road
-  Legal Trail
-  Ferry
-  Military - no public access
-  National Forest Highway
-  State Forest Highway
-  Proposed
-  Rivers
-  Driveways
-  Railroad

Hydrants

-  Drafting Site
-  Dry Hydrant
-  Municipal Hydrant
-  Pressurized Hydrant

Townline





Emergency Service Zones



FootPrints

-  Airport
-  Solar Field
-  Alpine Trail Easiest
-  Alpine Trail Intermediate
-  Alpine Trail Advanced
-  Alpine Trail Expert
-  Alpine Glade Marked
-  Alpine Glade Not Marked
-  Building
-  Farm
-  Golf Course
-  Quarry
-  Park
-  Shopping Center
-  Stadium/Arena
-  Other

Addressing Error

-  Orange - Duplicated Addressed Building
-  Yellow - Unnumbered Building

Named Roads

-- A --

	Community	Low	High	Pages
AVERILL LAKE RD	NORTON	1	474	4,5
AVERILL LAKE RD	NORTON	475	956	5

-- B --

	Community	Low	High	Pages
BAUMANN RD	NORTON	1	570	3
BIRON LN	NORTON	1	152	10
BLACKTURN BROOK RD	NORTON	1	346	2
BROUSSEAU MOUNTAIN RD	NORTON	1	1334	4,7
BROUSSEAU MOUNTAIN RD	NORTON	1335	1398	7

-- C --

	Community	Low	High	Pages
CAMP RD	AVERYS GORE	2297	3848	11
CAMP RD	NORTON	1	2296	6,11
CATTIER DR	NORTON	1	1520	5
CHURCH HILL RD	NORTON	1	158	3
CHURCH HILL RD	NORTON	159	264	2,3
CHURCH HILL RD	NORTON	265	648	2
COTTAGE RD	AVERILL	1	1717	5
COTTAGE RD	NORTON	1	38	5

-- D --

	Community	Low	High	Pages
DEVOST LN	NORTON	1	198	10

-- F --

	Community	Low	High	Pages
FOREST LAKE RD	NORTON	1	6	4
FOREST LAKE RD	AVERILL	7	1611	4

-- G --

	Community	Low	High	Pages
GAGNON RD	NORTON	1	366	6
GAUDETTE RD	NORTON	1	1050	4,7

-- H --

	Community	Low	High	Pages
HENRY RD	NORTON	1	606	2
HURRICANE BROOK RD	NORTON	4446	5362	9,10
HURRICANE BROOK RD	WARRENS GORE	3412	4445	9

-- K --

	Community	Low	High	Pages
KLUNDER HILL RD	NORTON	1	262	4

-- L --

	Community	Low	High	Pages
LAKE STATION RD	NORTON	1	710	10
LAKE VIEW RD	NORTON	1	500	5
LAKE VIEW RD	NORTON	501	570	4,5
LEOS LN	NORTON	1	628	2

-- M --

	Community	Low	High	Pages
MARKS RD	AVERYS GORE	1102	3867	9
MARKS RD	NORTON	1	1101	9
MARSH RD	NORTON	1	126	3
MOUNTAIN VIEW LN	NORTON	1	182	4

-- N --

	Community	Low	High	Pages
NELSON RD	NORTON	1	352	3

-- O --

	Community	Low	High	Pages
OBRIEN LN	NORTON	1	42	3

-- R --

	Community	Low	High	Pages
RAILROAD AVE	NORTON	1	36	3
RAILROAD AVE	NORTON	37	70	3

-- T --

	Community	Low	High	Pages
TOWN HWY 10	NORTON	1	392	3
TOWN HWY 11	NORTON	1	34	3
TOWN HWY 13	NORTON	1	24	3

-- V --

	Community	Low	High	Pages
VT ROUTE 114	WARRENS GORE	2907	4779	10
VT ROUTE 114	AVERILL	1	810	4
VT ROUTE 114 E	AVERILL	0	4676	4
VT ROUTE 114 E	NORTON	1	610	3
VT ROUTE 114 E	NORTON	611	1436	2,3
VT ROUTE 114 E	NORTON	1437	1884	2
VT ROUTE 114 E	NORTON	1885	2468	2,4
VT ROUTE 114 E	NORTON	2469	3445	4
VT ROUTE 114 E	NORTON	3446	4517	4,5
VT ROUTE 114 E	NORTON	4518	4675	4
VT ROUTE 114 S	NORTON	1	560	3
VT ROUTE 114 S	NORTON	561	1083	2,3
VT ROUTE 114 S	NORTON	1084	2138	2,6
VT ROUTE 114 S	NORTON	2139	2867	6
VT ROUTE 114 S	NORTON	2868	4045	6,9
VT ROUTE 114 S	NORTON	4046	4917	9,10
VT ROUTE 114 S	NORTON	4918	5349	10
VT ROUTE 147 N	NORTON	1	150	3

ESN 800
LAW : OUT-STATE AGENCY
FIRE : OUT-STATE AGENCY
EMS : OUT-STATE AGENCY
EMS2 : NONE LISTED

CAUCA,
QUEBEC, CA

ESN 327
LAW : DERBY VSP
FIRE : DERBY LINE FD
EMS : MORGAN RESCUE
EMS2 : NONE LISTED

HOLLAND

NORTON

Page 1

ESN 142
LAW : DERBY VSP
FIRE : BEECHER FALLS FD
EMS : 45TH PARALLEL EMS
EMS2 : NONE LISTED



105

Hallway
Pond

Page 6

Page 8

Page 9

Page 2

Page 11

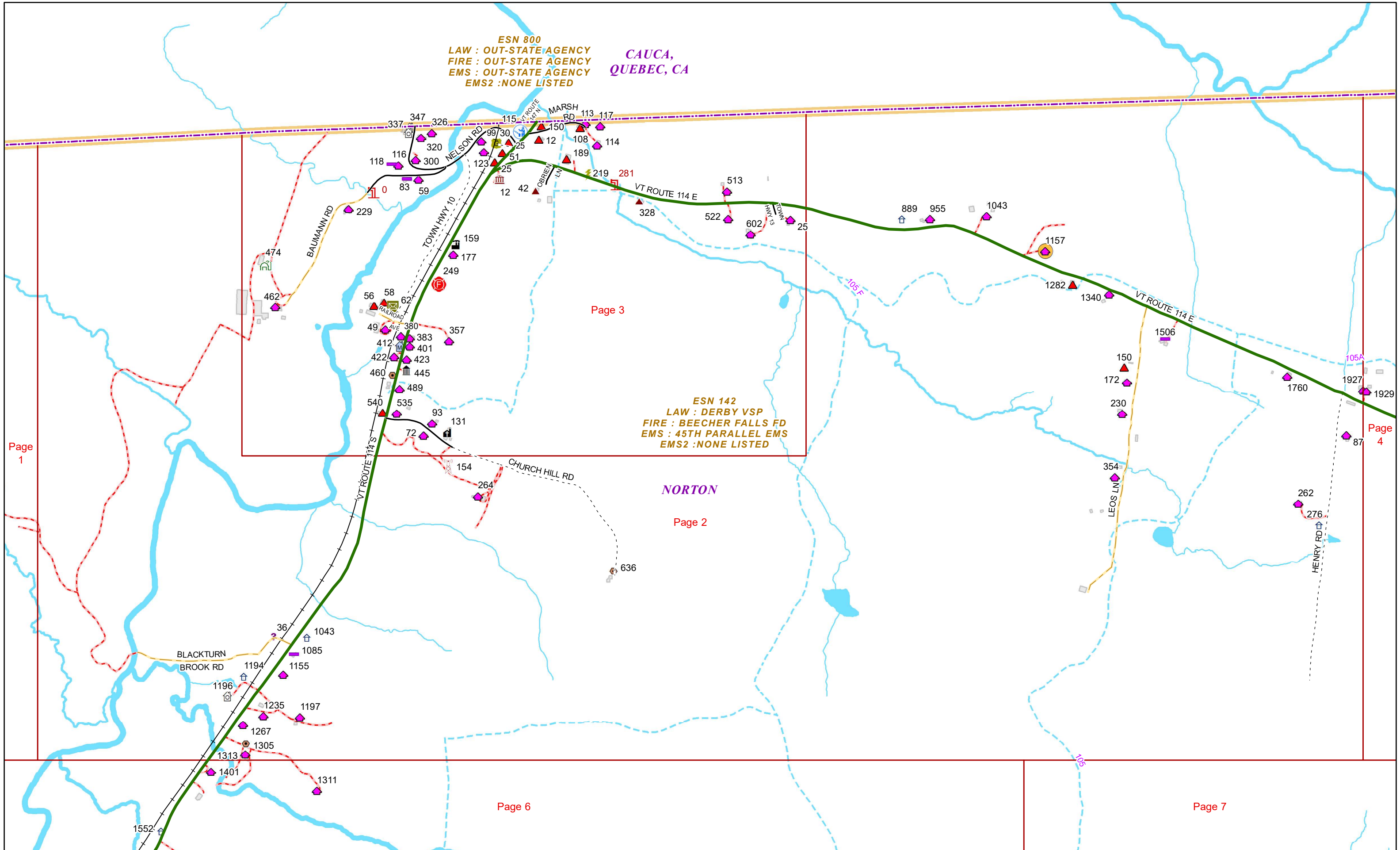


ESN 800
LAW : OUT-STATE AGENCY
FIRE : OUT-STATE AGENCY
EMS : OUT-STATE AGENCY
EMS2 : NONE LISTED

CAUCA,
QUEBEC, CA

ESN 142
LAW : DERBY VSP
FIRE : BEECHER FALLS FD
EMS : 45TH PARALLEL EMS
EMS2 : NONE LISTED

NORTON



Page 1

Page 3

Page 4

Page 2

Page 6

Page 7



ESN 800
LAW : OUT-STATE AGENCY
FIRE : OUT-STATE AGENCY
EMS : OUT-STATE AGENCY
EMS2 : NONE LISTED

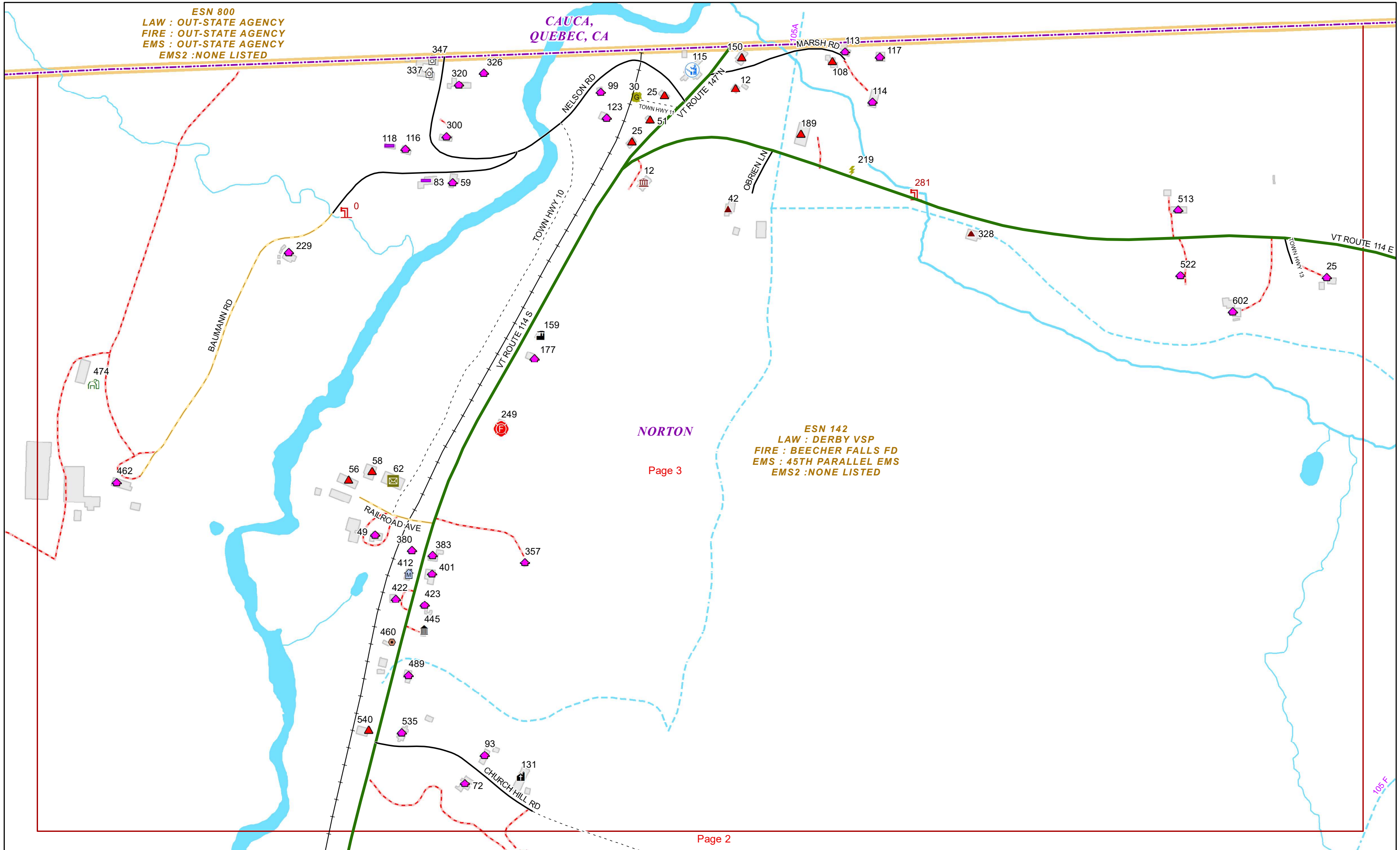
CAUCA,
QUEBEC, CA

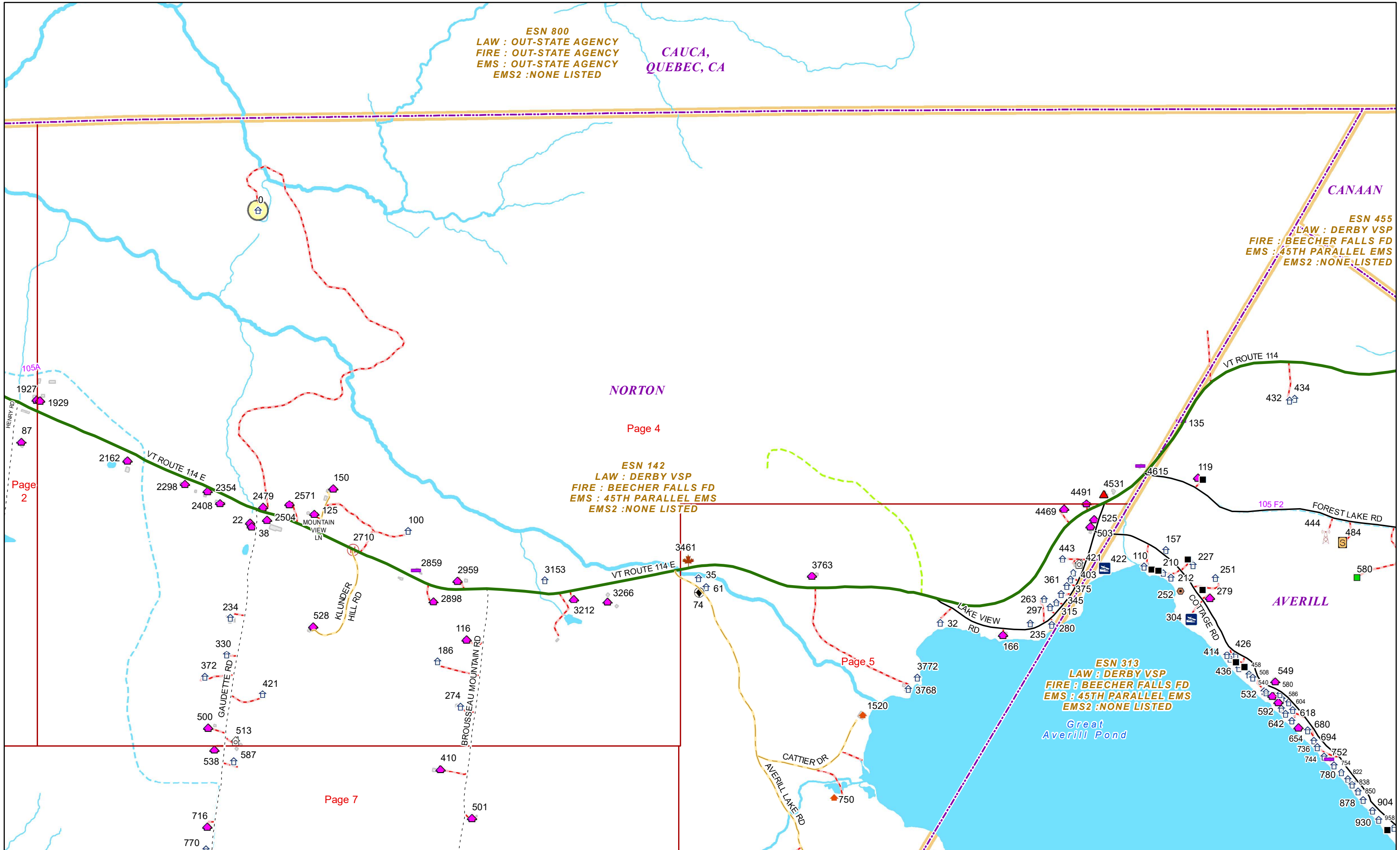
ESN 142
LAW : DERBY VSP
FIRE : BEECHER FALLS FD
EMS : 45TH PARALLEL EMS
EMS2 : NONE LISTED

NORTON

Page 3

Page 2





ESN 800
LAW : OUT-STATE AGENCY
FIRE : OUT-STATE AGENCY
EMS : OUT-STATE AGENCY
EMS2 : NONE LISTED

CAUCA,
QUEBEC, CA

CANAAN

ESN 455
LAW : DERBY VSP
FIRE : BEECHER FALLS FD
EMS : 45TH PARALLEL EMS
EMS2 : NONE LISTED

NORTON

Page 4

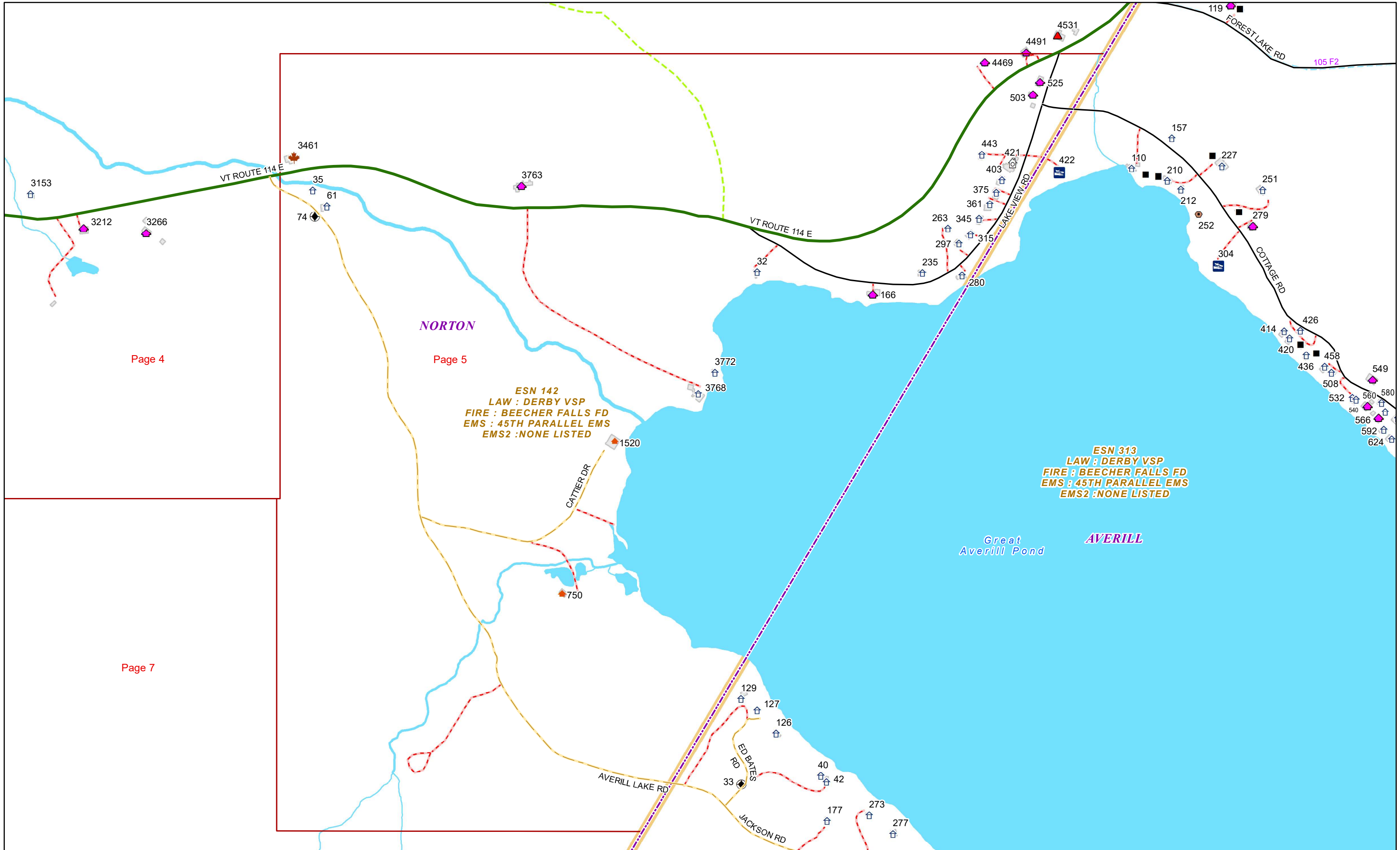
ESN 142
LAW : DERBY VSP
FIRE : BEECHER FALLS FD
EMS : 45TH PARALLEL EMS
EMS2 : NONE LISTED

AVERILL

ESN 313
LAW : DERBY VSP
FIRE : BEECHER FALLS FD
EMS : 45TH PARALLEL EMS
EMS2 : NONE LISTED

Great Averill Pond



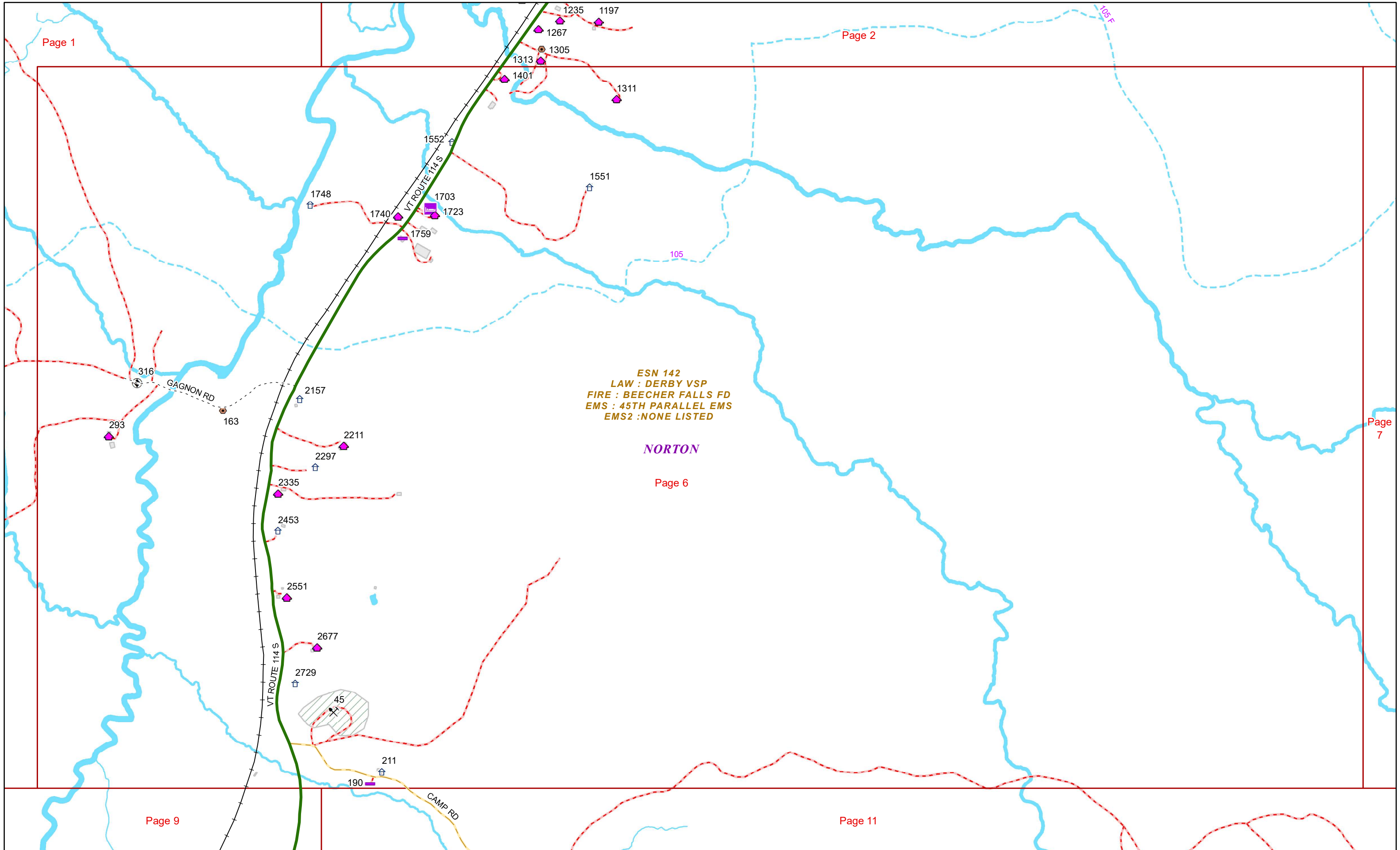


Page 4

Page 5

Page 7





ESN 142
LAW : DERBY VSP
FIRE : BEECHER FALLS FD
EMS : 45TH PARALLEL EMS
EMS2 : NONE LISTED

NORTON

Page 6

Page 1

Page 2

Page 7

Page 9

Page 11

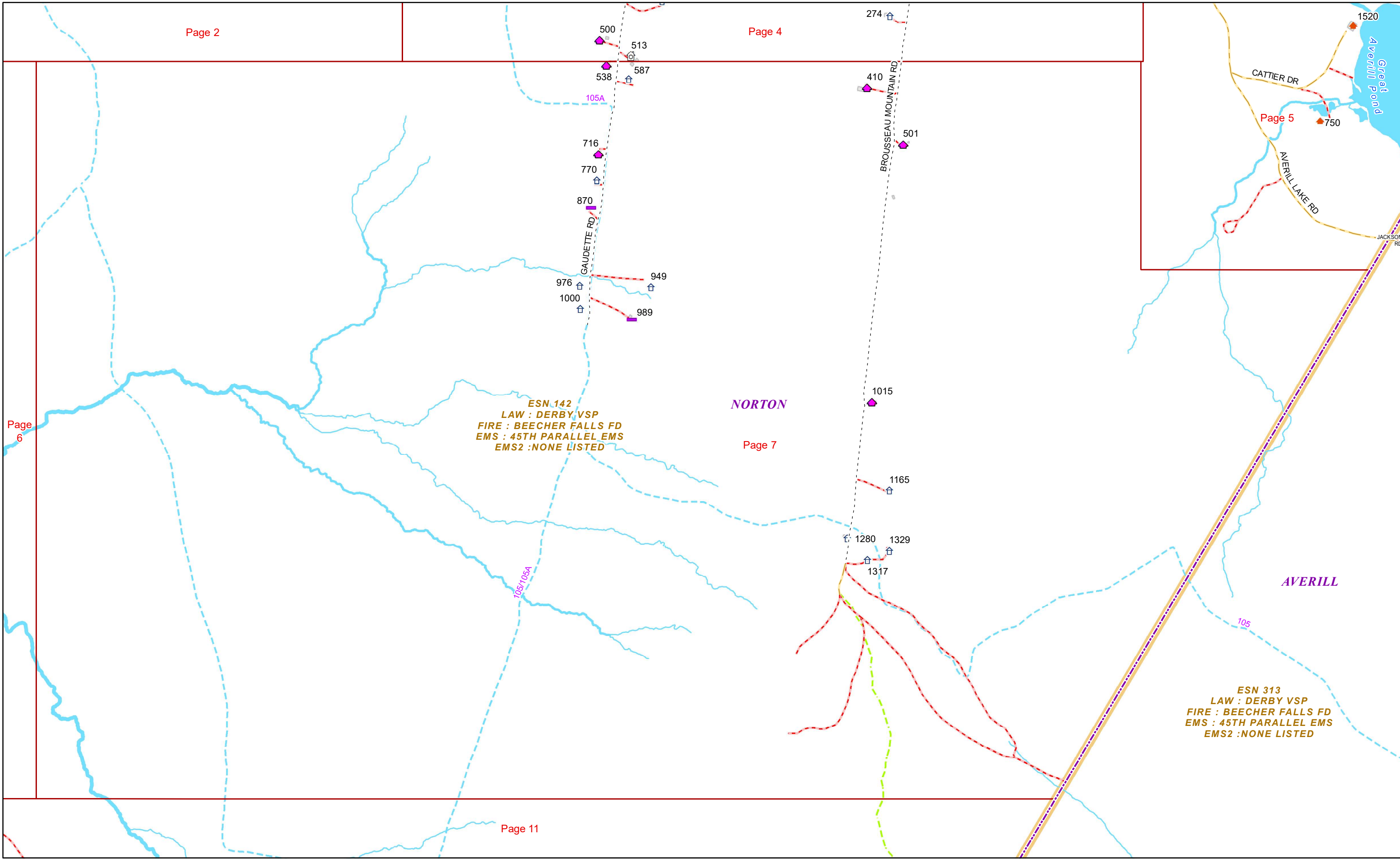


NORTON

AVERILL

ESN 142
LAW : DERBY VSP
FIRE : BEECHER FALLS FD
EMS : 45TH PARALLEL EMS
EMS2 : NONE LISTED

ESN 313
LAW : DERBY VSP
FIRE : BEECHER FALLS FD
EMS : 45TH PARALLEL EMS
EMS2 : NONE LISTED



HOLLAND

ESN 327
LAW : DERBY VSP
FIRE : DERBY LINE FD
EMS : MORGAN RESCUE
EMS2 : NONE LISTED

ESN 142
LAW : DERBY VSP
FIRE : BEECHER FALLS FD
EMS : 45TH-PARALLEL-EMS
EMS2 : NONE LISTED

NORTON

2457
H

ESN 318
LAW : DERBY VSP
FIRE : BEECHER FALLS FD
EMS : 45TH PARALLEL EMS
EMS2 : NONE LISTED

ESN 317
LAW : DERBY VSP
FIRE : BEECHER FALLS FD
EMS : 45TH, PARALLEL EMS
EMS2 : NONE LISTED

WARNERS GRANT

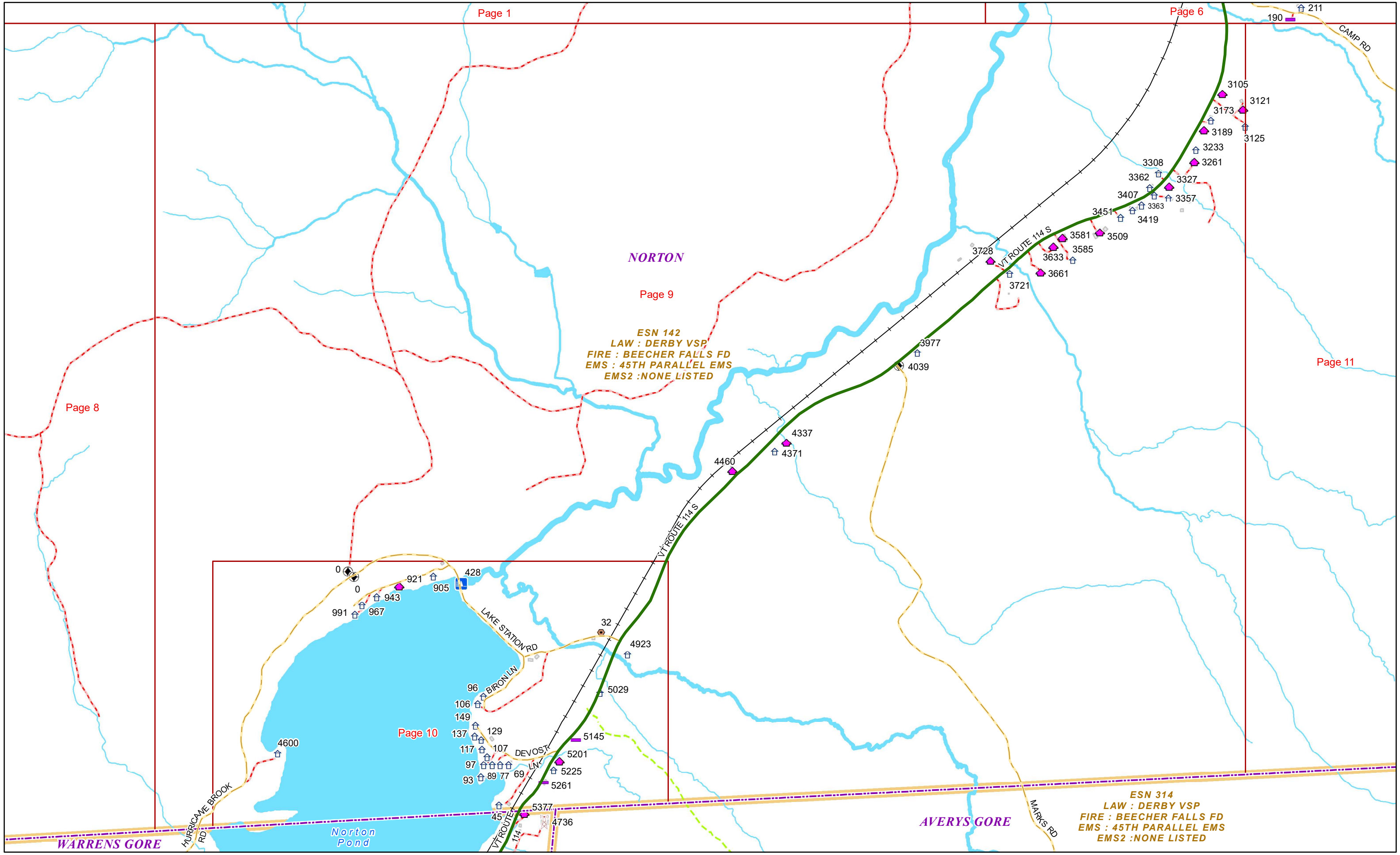
WARRENS GORE

HURRICANE BROOK RD

Norton Pond

4600
H





Page 1

Page 6

Page 9

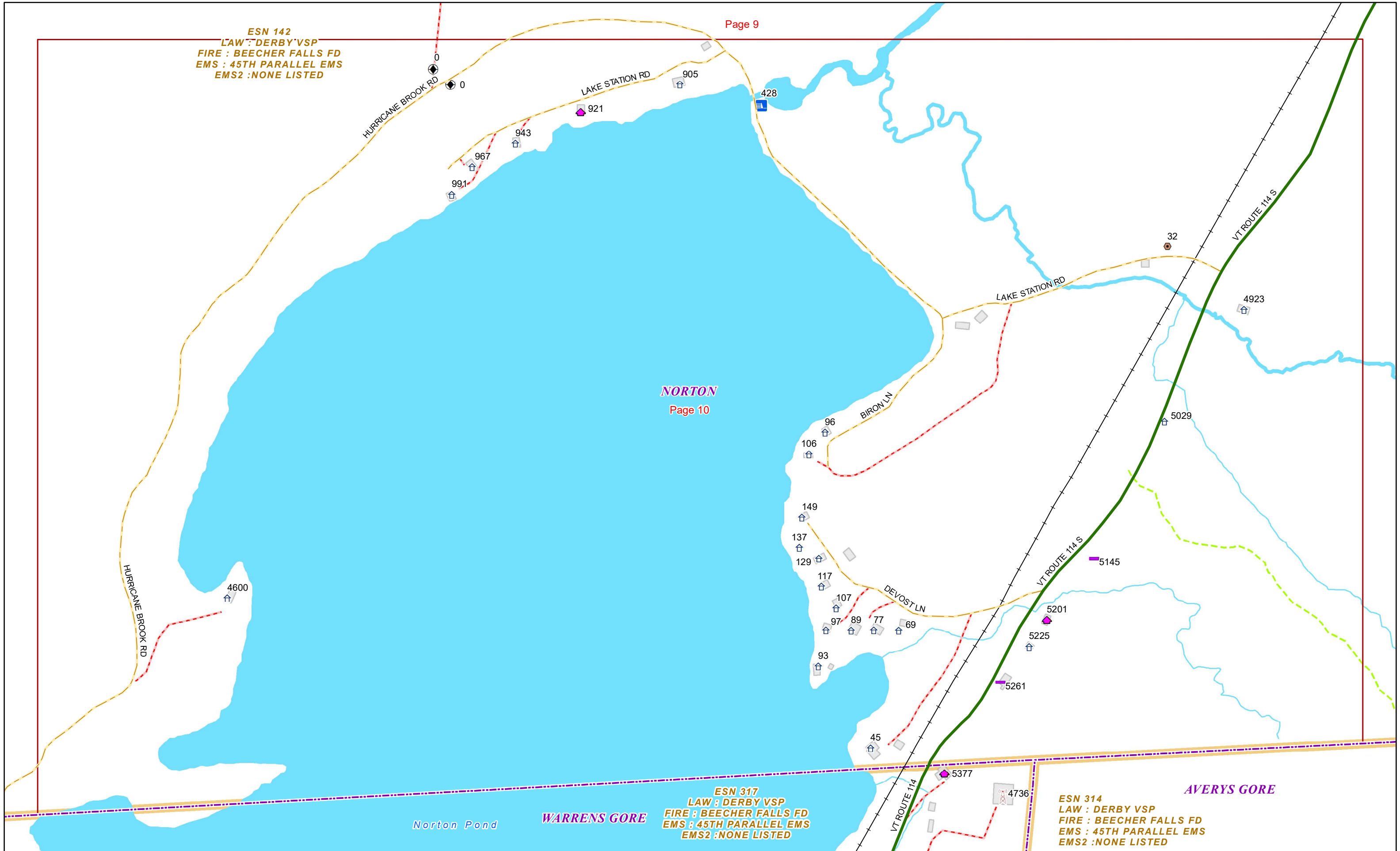
Page 11

Page 8

Page 10



ESN 142
LAW : DERBY VSP
FIRE : BEECHER FALLS FD
EMS : 45TH PARALLEL EMS
EMS2 : NONE LISTED

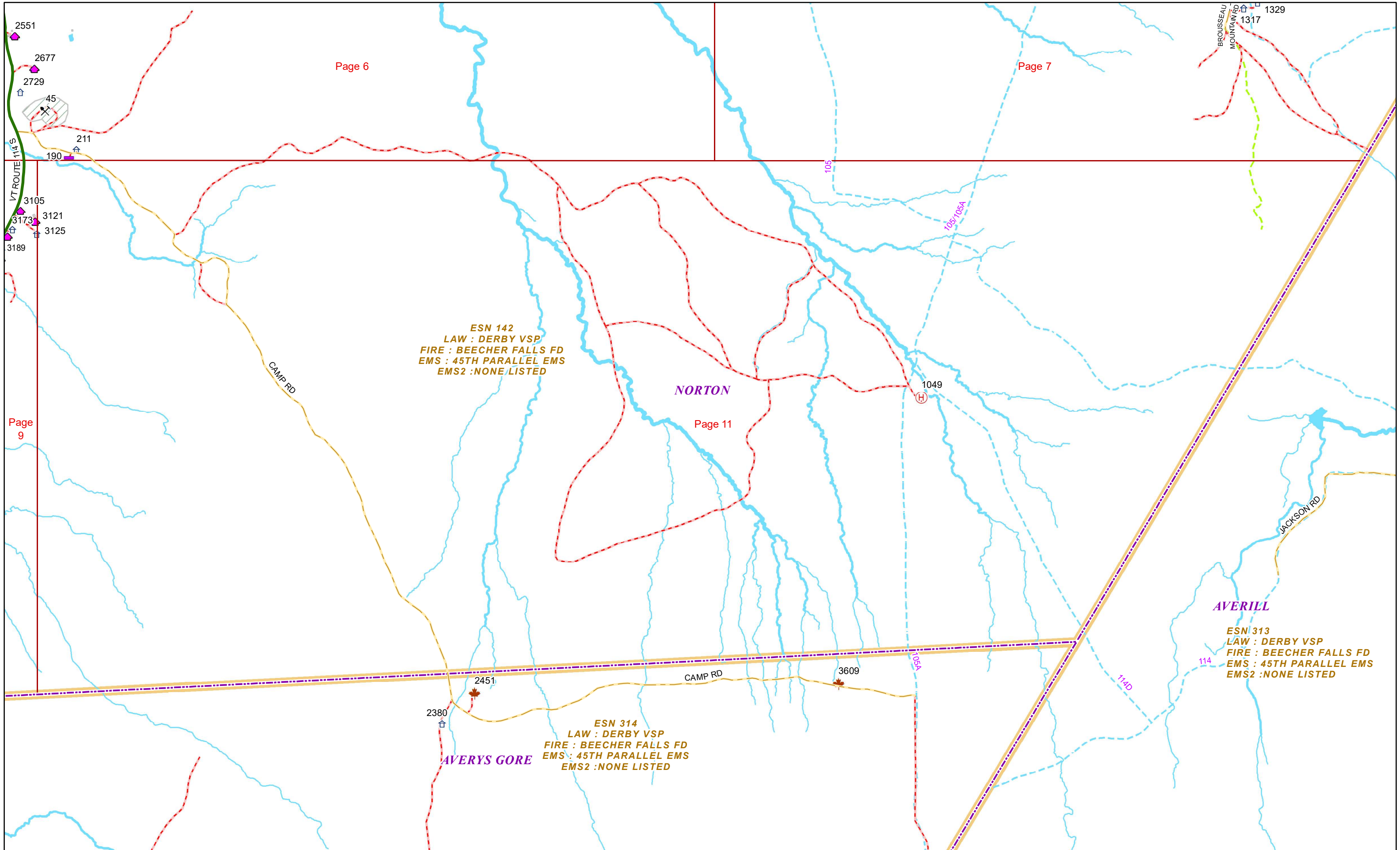


NORTON
Page 10

ESN 317
LAW : DERBY VSP
FIRE : BEECHER FALLS FD
EMS : 45TH PARALLEL EMS
EMS2 : NONE LISTED

ESN 314
LAW : DERBY VSP
FIRE : BEECHER FALLS FD
EMS : 45TH PARALLEL EMS
EMS2 : NONE LISTED





Page 6

Page 7

Page 9

ESN 142
LAW : DERBY VSP
FIRE : BEECHER FALLS FD
EMS : 45TH PARALLEL EMS
EMS2 : NONE LISTED

NORTON

Page 11

AVERILL

ESN 313
LAW : DERBY VSP
FIRE : BEECHER FALLS FD
EMS : 45TH PARALLEL EMS
EMS2 : NONE LISTED

2380
2451
3609
ESN 314
LAW : DERBY VSP
FIRE : BEECHER FALLS FD
EMS : 45TH PARALLEL EMS
EMS2 : NONE LISTED
AVERYS GORE

