

# VERMONT E9-1-1 MapBook

## Orwell

### E9-1-1 MapBook with GIS Data

Use constraints: The 9-1-1 related data layers (Esites, Landmarks, Roads, Driveways, Footprints, Atlas Sheets, ESZ, etc.) were developed and designed for Enhanced 9-1-1 purposes only. The user should understand that the nature of the Enhanced 9-1-1 data layers means they are never complete. **Each municipal government is responsible for maintenance of the E9-1-1 database.** Other data (non-E9-1-1 related) used in the Vermont E9-1-1 MapBook is acquired from the Vermont Center for Geographic Information (VCGI) ([vcgi.vermont.gov](http://vcgi.vermont.gov)) and local Regional Planning Commissions.

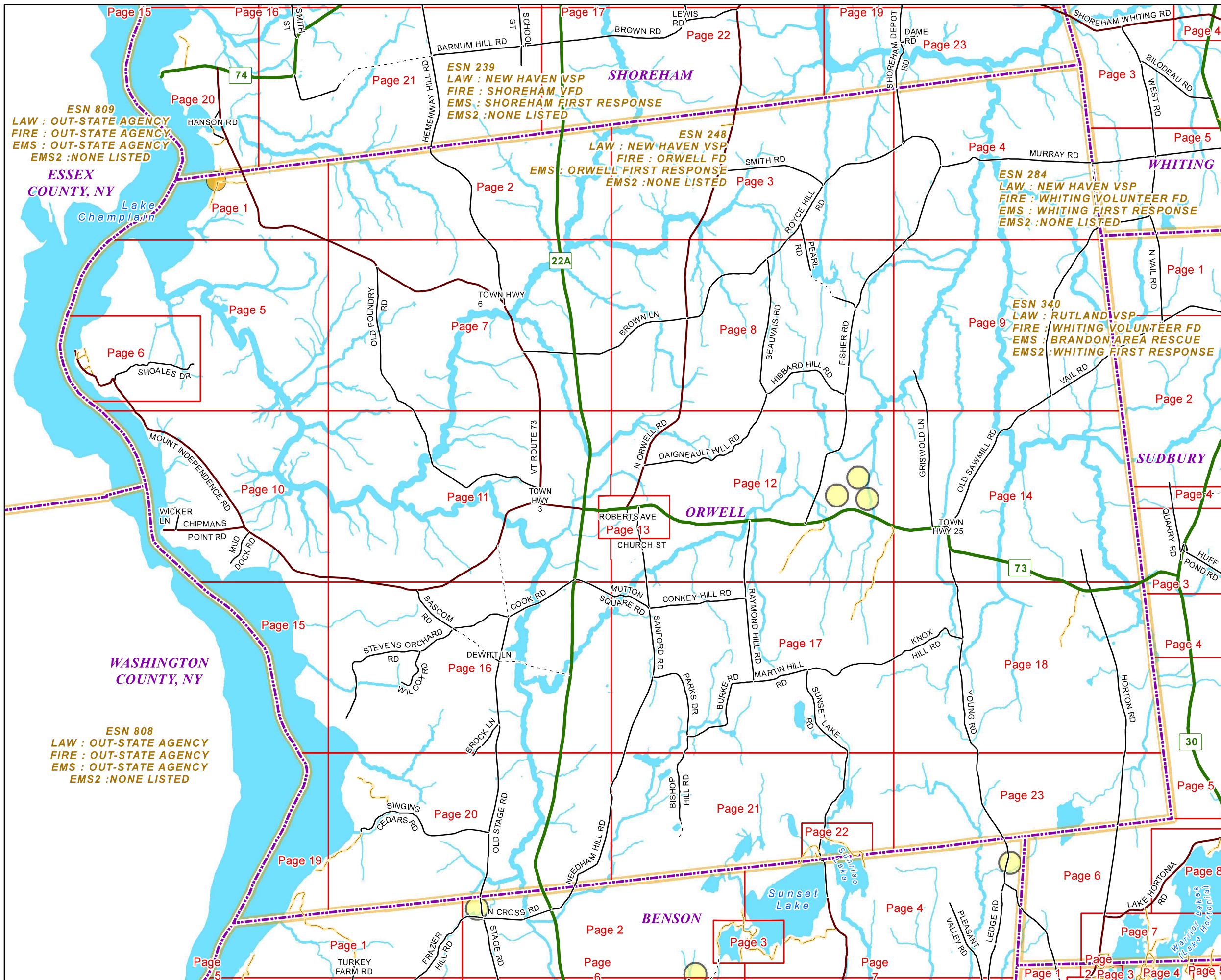
### Disclaimer:

This Vermont E9-1-1 MapBook and GIS data is for general reference only. Data layers that appear on the map may or may not be accurate, current or otherwise reliable. The E9-1-1 Board and the State of Vermont make no representations of any kind, including but not limited to the warranties of merchantability or fitness for a particular use, not are any such warranties to be implied with respect to the GIS data and MapBook.

### For Questions/Updates:




















Contact VT Enhanced 9-1-1 Board:  
 Phone: 802-828-4911  
 Email: [e911.info@vermont.gov](mailto:e911.info@vermont.gov)  
 Website: [e911.vermont.gov](http://e911.vermont.gov)

**5/17/2023**







# Legend

## Roads

-  Interstate Highway
-  US Highway
-  State Highway
-  Town Highway Class 1
-  Town Highway Class 2
-  Town Highway Class 3
-  Town Highway Class 4
-  Private
-  Driveway
-  Discontinued Road
-  Legal Trail
-  Ferry
-  Military - no public access
-  National Forest Highway
-  State Forest Highway
-  Proposed
-  Rivers
-  Driveways
-  Railroad

## Hydrants

-  Drafting Site
-  Dry Hydrant
-  Municipal Hydrant
-  Pressurized Hydrant

## Townline





## Emergency Service Zones



## FootPrints

-  Airport
-  Solar Field
-  Alpine Trail Easiest
-  Alpine Trail Intermediate
-  Alpine Trail Advanced
-  Alpine Trail Expert
-  Alpine Glade Marked
-  Alpine Glade Not Marked
-  Building
-  Farm
-  Golf Course
-  Quarry
-  Park
-  Shopping Center
-  Stadium/Arena
-  Other



























## Addressing Error





























-  Orange - Duplicated Addressed Building
-  Yellow - Unnumbered Building





























# Legend





























## ESITES




























### SITETYPE

-  \*\*COMMERCIAL
-  \*\*CULTURAL
-  \*\*EDUCATIONAL
-  \*\*GOVERNMENT
-  \*\*INDUSTRIAL
-  \*\*OTHER COMMERCIAL
-  \*\*PUBLIC GATHERING
-  \*\*UTILITY
-  ABANDONED
-  ACCESS POINT
-  ACCESSORY BARN
-  ACCESSORY BUILDING
-  AIR SUPPORT / MAINTENANCE FACILITY
-  AIR TRAFFIC CONTROL CENTER / COMMAND CENTER
-  AIRPORT TERMINAL
-  AMBULANCE SERVICE
-  AUDITORIUM / CONCERT HALL / THEATER / OPERA HOUSE
-  BANK
-  BOAT RAMP / DOCK
-  BORDER CROSSING
-  BORDER PATROL
-  BREWERY
-  BUS STATION / DISPATCH FACILITY
-  CAMP
-  CAMPGROUND
-  CEMETERY

-  CITY / TOWN HALL
-  COAST GUARD
-  COLLEGE / UNIVERSITY
-  COMMERCIAL CONSTRUCTION SERVICE
-  COMMERCIAL FARM
-  COMMERCIAL GARAGE
-  COMMERCIAL W/RESIDENCE
-  COMMUNICATION BOX
-  COMMUNICATION TOWER
-  COMMUNITY / RECREATION FACILITY
-  CONDOMINIUM
-  COURT HOUSE
-  CUSTOMS SERVICE
-  DAY CARE FACILITY
-  DEVELOPMENT SITE
-  EBS TOWER
-  EMERGENCY PHONE / CALLBOX
-  FAIR / EXHIBITION/ RODEO GROUNDS
-  FERRY TERMINAL / DISPATCH FACILITY
-  FIRE STATION
-  FISH FARM / HATCHERY
-  FITNESS FACILITY
-  FOOD DISTRIBUTION CENTER
-  GAS STATION
-  GATED W/BUILDING
-  GATED W/O BUILDING
-  GOLF COURSE
-  GRAVEL PIT / QUARRY / MINE

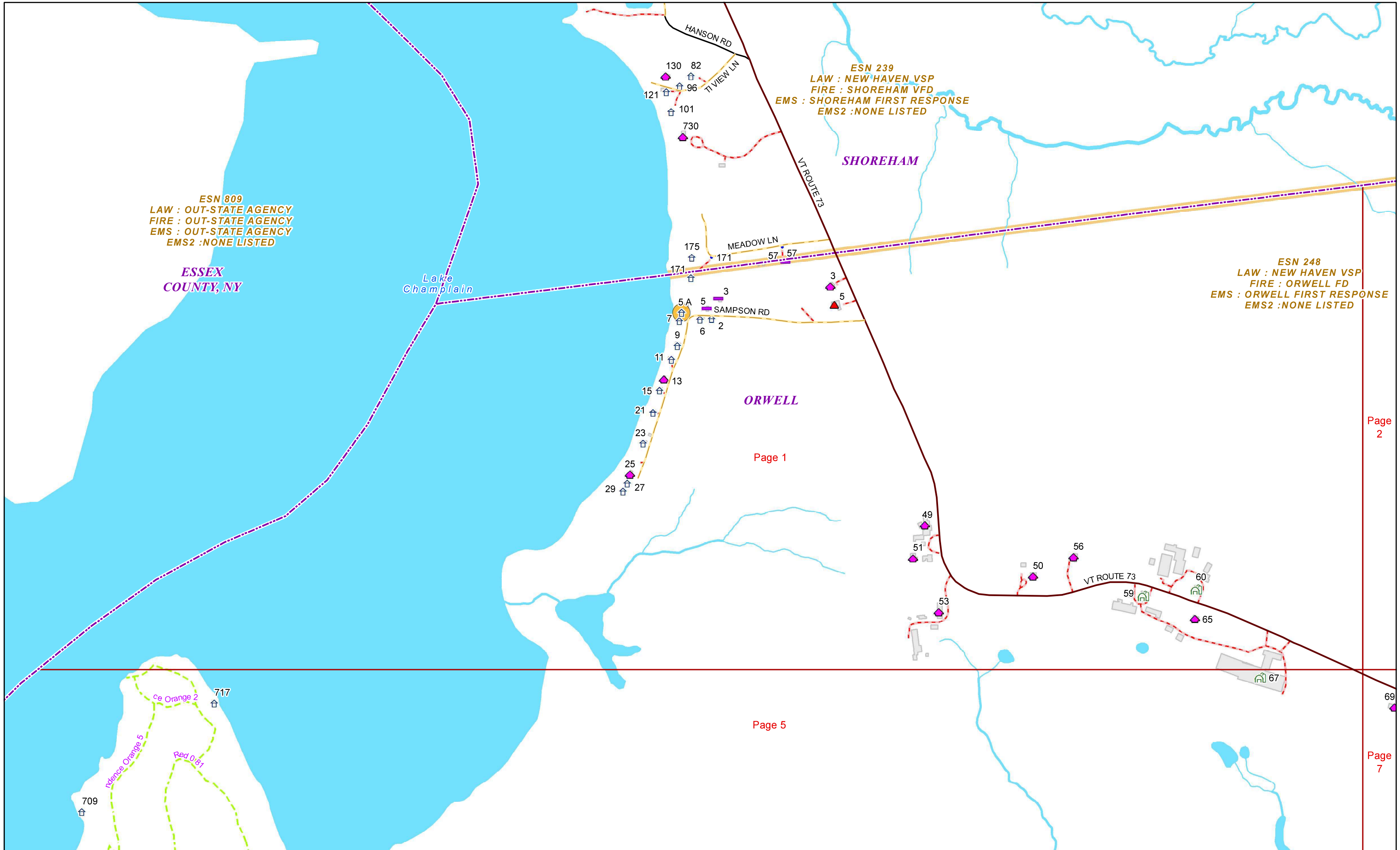
-  GREENHOUSE / NURSERY
-  GROCERY STORE
-  HARBOR / MARINA
-  HAZARDOUS MATERIALS FACILITY
-  HAZARDOUS STORAGE FACILITY
-  HEALTH CLINIC
-  HELIPAD / HELIPORT / HELISPOT
-  HISTORIC SITE / POINT OF INTEREST
-  HOSPITAL / MEDICAL CENTER
-  HOUSE OF WORSHIP
-  HYDROELECTRIC FACILITY
-  ICE ARENA
-  INSTITUTIONAL RESIDENCE / DORM / BARRACKS
-  LANDFILL
-  LAW ENFORCEMENT
-  LIBRARY
-  LODGING B&B / HOTEL / MOTEL / INN
-  LOOKOUT TOWER
-  LUMBER MILL / SAW MILL
-  MANUFACTURING FACILITY
-  MOBILE HOME
-  MORGUE
-  MULTI-FAMILY DWELLING
-  MUSEUM
-  NATIONAL GUARD /
-  NUCLEAR FACILITY
-  NURSING HOME / LONG TERM CARE
-  OFFICE BUILDING

-  OIL / GAS FACILITY
-  OTHER
-  OTHER RESIDENTIAL
-  OUTPATIENT CLINIC
-  PARK AND RIDE / COMMUTER
-  PHARMACY
-  PICNIC AREA
-  POST OFFICE
-  PRISON / CORRECTIONAL FACILITY
-  PRIVATE AND EXPRESS SHIPPING FACILITY
-  PSAP
-  PUBLIC BEACH
-  PUBLIC TELEPHONE
-  PUBLIC WATER SUPPLY INTAKE
-  PUBLIC WATER SUPPLY WELL
-  PUMP STATION
-  RACE TRACK / DRAGSTRIP
-  RAILROAD STATION
-  RESIDENTIAL FARM
-  REST STOP / ROADSIDE PARK
-  RESTAURANT
-  RETAIL FACILITY
-  RV HOOKUP
-  SCHOOL K / 12
-  SEASONAL HOME
-  SHOOTING RANGE
-  SINGLE FAMILY DWELLING
-  SKI AREA / ALPINE

-  SOLAR FACILITY
-  SPORTS ARENA /
-  STATE CAPITOL
-  STATE GARAGE
-  STATE GOVERNMENT FACILITY
-  STATE PARK
-  STORAGE UNITS
-  SUBSTATION
-  SUGARHOUSE
-  TEMPORARY STRUCTURE
-  TOWN GARAGE
-  TOWN OFFICE
-  TRAILHEAD
-  TRANSFER STATION
-  UNKNOWN
-  US FOREST FACILITY
-  US GOVERNMENT FACILITY
-  UTILITY POLE W/PHONE
-  VETERINARY HOSPITAL / CLINIC
-  VISITOR / INFORMATION CENTER
-  WAREHOUSE
-  WASTE / BIOMASS FACILITY
-  WASTEWATER TREATMENT PLANT
-  WATER TANK
-  WATER TOWER
-  WIND FACILITY / WIND TOWER
-  YOUTH CAMP

## ORWELL Road Name Index

ROAD NAME	PAGE(S)	ROAD NAME	PAGE(S)	ROAD NAME	PAGE(S)
BASCOM RD	16	LEAZER LN	6	SAMPSON RD	1
BEAUVAIS RD	8	MAIN ST	11,13	SANFORD RD	12,17
BISHOP HILL RD	17,21	MAPLE RDG	12	SHOALES DR	6
BLACK SNAKE LN	20	MARIAN LN	6	SHOREHAM DEPOT RD	4
BROCK LN	16	MARTIN HILL RD	17	SINGING CEDARS RD	19,20
BROWN LN	7,8	MOUNT INDEPENDENCE RD	5,6,10,11	SMITH RD	3
BURKE RD	17	MUD DOCK RD	10	STEVENS ORCHARD RD	16
CHARLIE LN	6	MURRAY RD	4	SUNRISE LAKE RD	22
CHIPMANS POINT RD	10	MUTTON SQUARE RD	11	SUNSET LAKE RD	17,22
CHURCH ST	12,13	N ORWELL RD	3,8,12,22	TOWN HWY 25	14
CLARK RD	12	NEEDHAM HILL RD	17	TOWN HWY 28	11
CONKEY HILL RD	17	NORTH SHORE LN	22	TOWN HWY 3	11
COOK RD	11	OLD FOUNDRY RD	7	TOWN HWY 31	16
DAIGNEAULT HILL RD	8	OLD SAWMILL RD	4,9,14	TOWN HWY 6	7
DESROCHER LN	3	OLD STAGE RD	16,20	TURKEY FARM RD	19
DEWITT LN	16	PARKS DR	17	VAIL RD	9
FISHER RD	4,8,9	PEARL RD	3,8	VT ROUTE 22A	2,7,11,16
GRISWOLD LN	9	PEPPER LN	3	VT ROUTE 73	1,7,11,12,14,18,20
HEMENWAY HILL RD	2,7	RABBIT RUN	18	WICKER LN	10
HIBBARD HILL RD	8	RAINEY LN	6	WILCOX RD	16
HORTON RD	14,18	RAYMOND HILL RD	12,17	YOUNG RD	14,23
JOHNS LN	6	RED HOUSE POINT LN	6		
KNOX HILL RD	17	ROBERTS AVE	13		
LAKEVIEW RD	21	ROYCE HILL RD	3,4,8		



ESN 809  
LAW : OUT-STATE AGENCY  
FIRE : OUT-STATE AGENCY  
EMS : OUT-STATE AGENCY  
EMS2 : NONE LISTED

ESN 239  
LAW : NEW HAVEN VSP  
FIRE : SHOREHAM VFD  
EMS : SHOREHAM FIRST RESPONSE  
EMS2 : NONE LISTED

ESN 248  
LAW : NEW HAVEN VSP  
FIRE : ORWELL FD  
EMS : ORWELL FIRST RESPONSE  
EMS2 : NONE LISTED

ESSEX  
COUNTY, NY

Lake Champlain

SHOREHAM

ORWELL

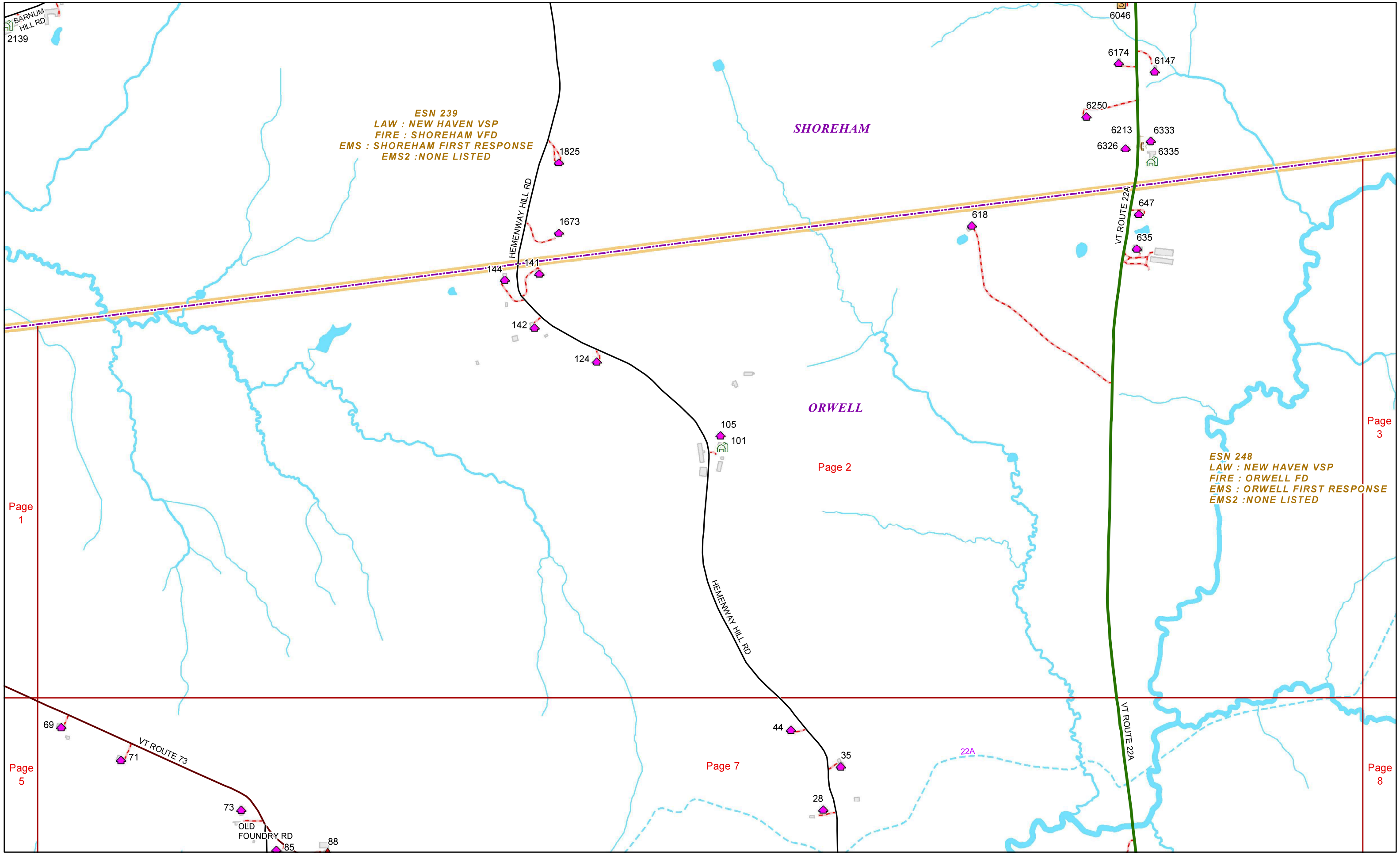
Page 1

Page 2

Page 5

Page 7





ESN 239  
LAW : NEW HAVEN VSP  
FIRE : SHOREHAM VFD  
EMS : SHOREHAM FIRST RESPONSE  
EMS2 : NONE LISTED

ESN 248  
LAW : NEW HAVEN VSP  
FIRE : ORWELL FD  
EMS : ORWELL FIRST RESPONSE  
EMS2 : NONE LISTED

Page 1

Page 2

Page 3

Page 5

Page 7

Page 8



ESN 239  
LAW : NEW HAVEN VSP  
FIRE : SHOREHAM VFD  
EMS : SHOREHAM FIRST RESPONSE  
EMS2 : NONE LISTED

SHOREHAM

ORWELL

ESN 248  
LAW : NEW HAVEN VSP  
FIRE : ORWELL FD  
EMS : ORWELL FIRST RESPONSE  
EMS2 : NONE LISTED

Page 2

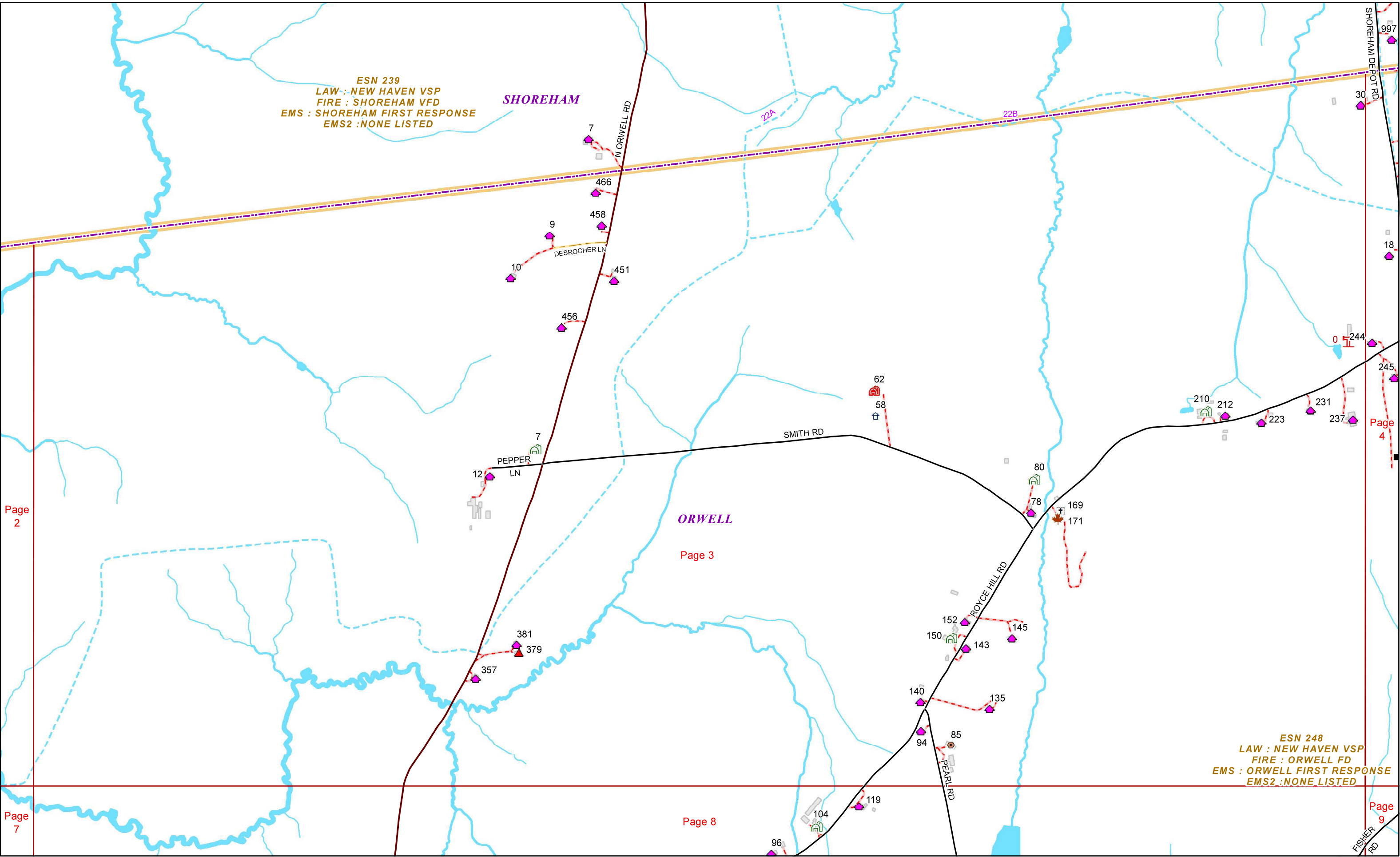
Page 7

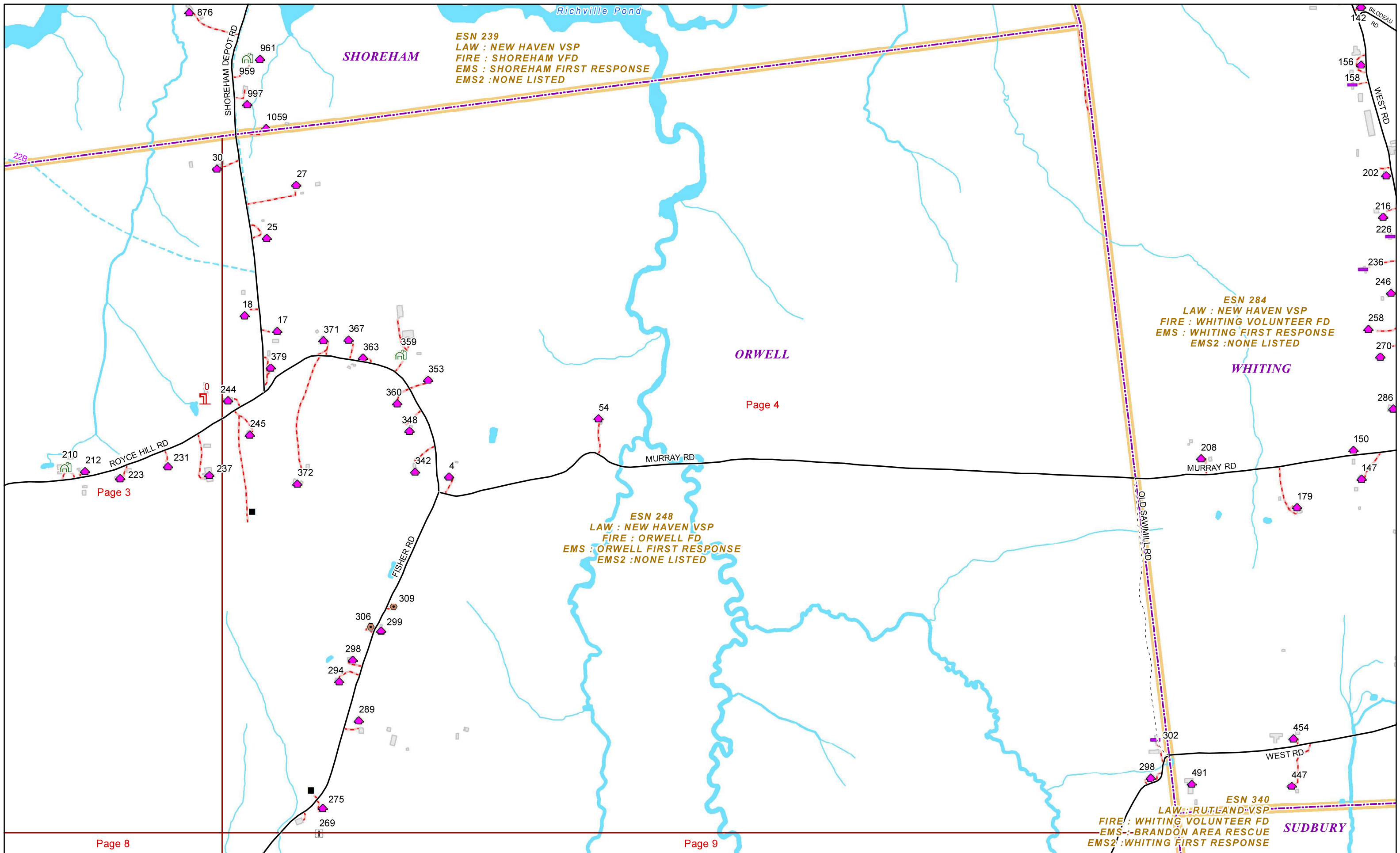
Page 3

Page 8

Page 4

Page 9







Lake Champlain

ESSEX COUNTY, NY

ORWELL

Page 5

ESN 248  
LAW : NEW HAVEN VSP  
FIRE : ORWELL FD  
EMS : ORWELL FIRST RESPONSE  
EMS2 : NONE LISTED

Page 7

Page 6

SHOALS DR

ESN 809  
LAW : OUT-STATE AGENCY  
FIRE : OUT-STATE AGENCY  
EMS : OUT-STATE AGENCY  
EMS2 : NONE LISTED

Page 10

Page 11



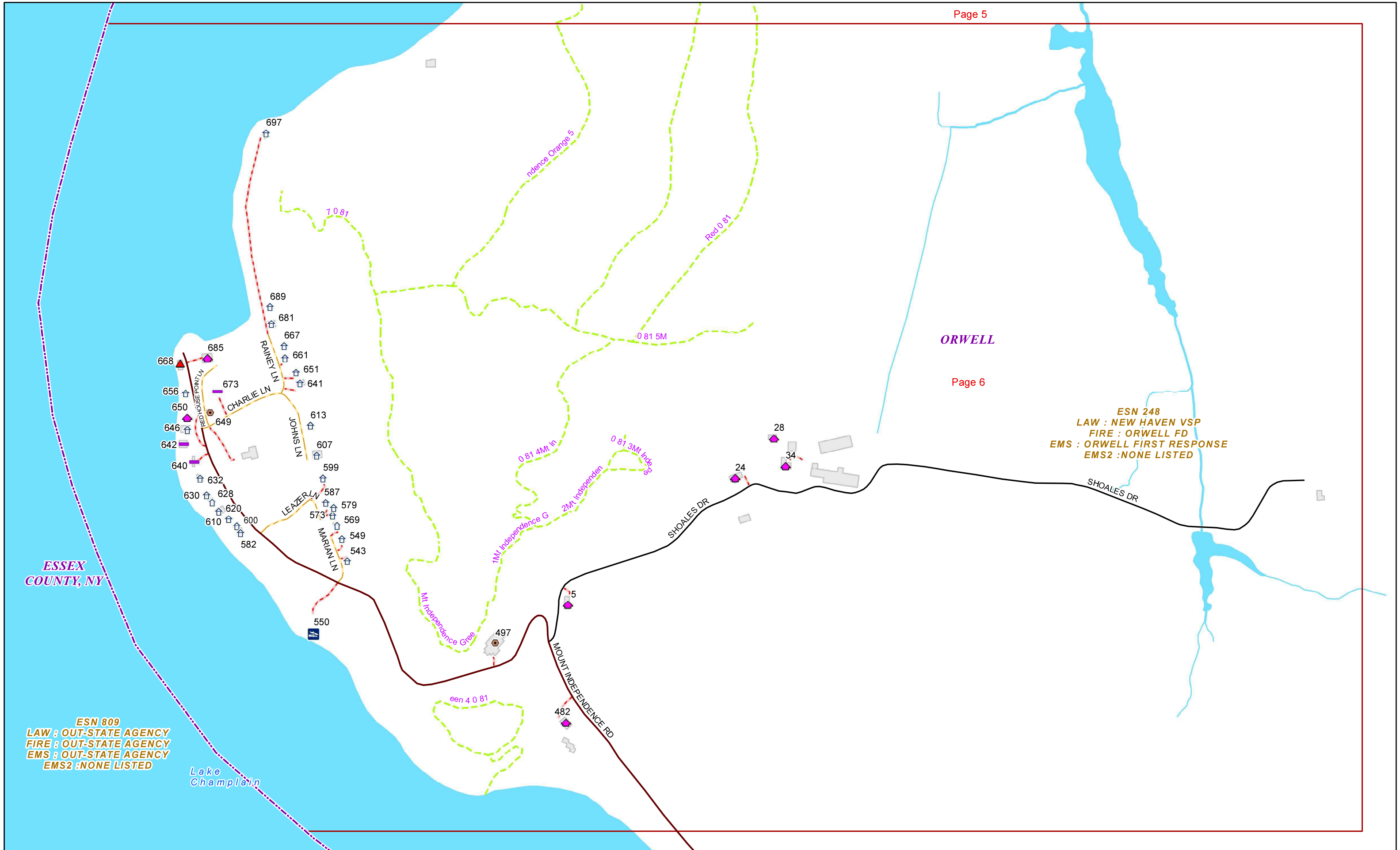
ORWELL

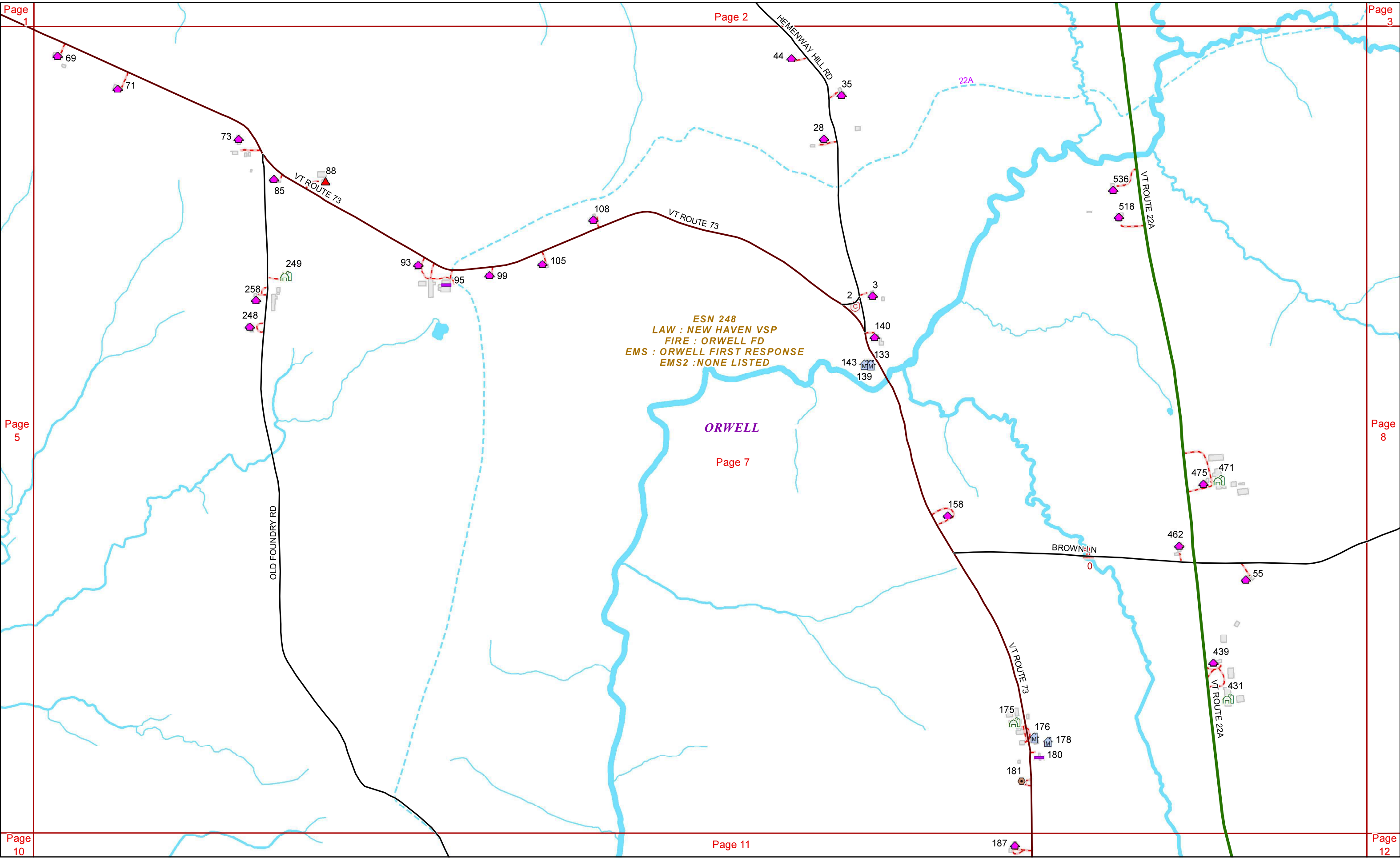
ESN 248  
LAW : NEW HAVEN VSP  
FIRE : ORWELL FD  
EMS : ORWELL FIRST RESPONSE  
EMS2 : NONE LISTED

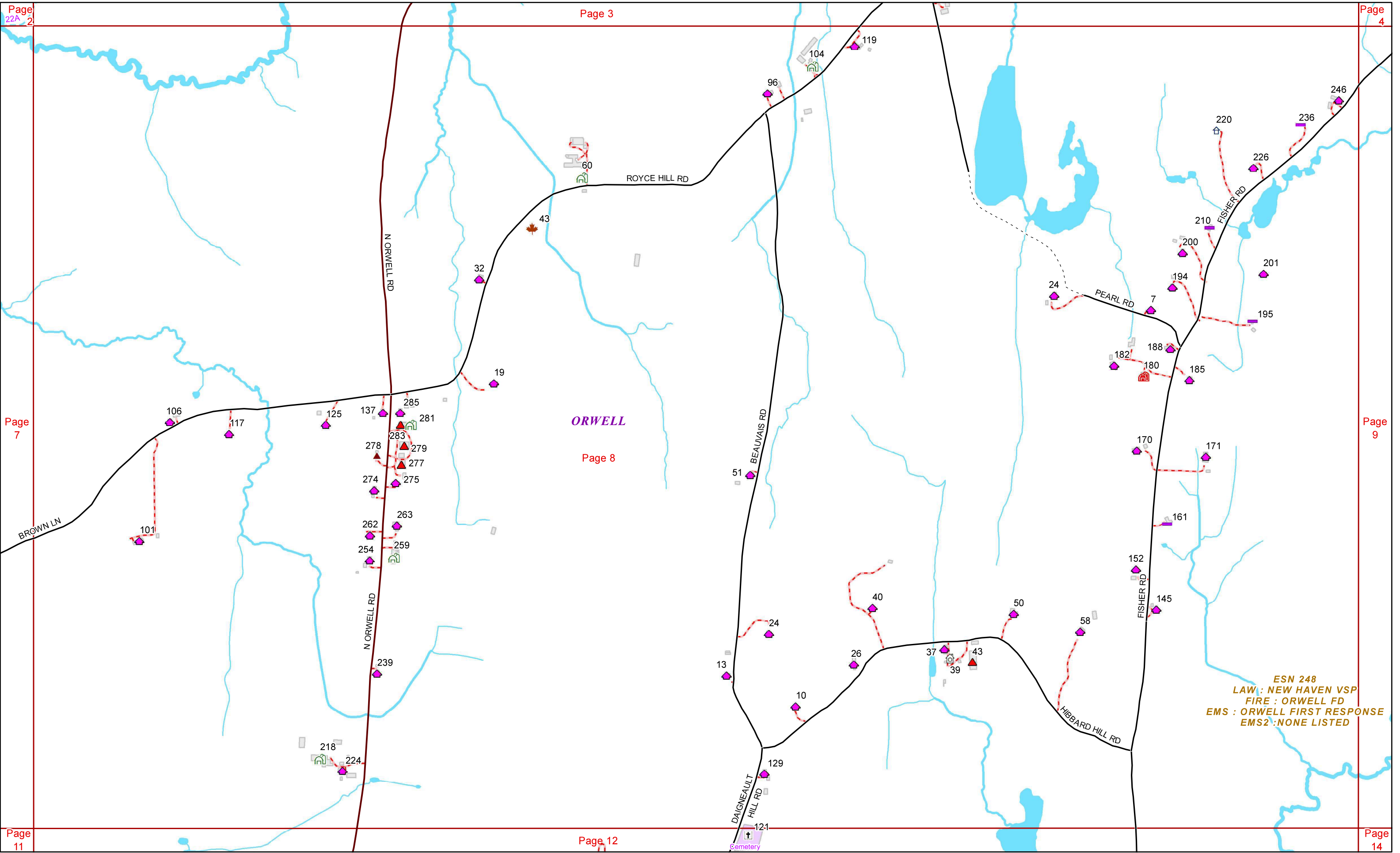
ESSEX  
COUNTY, NY

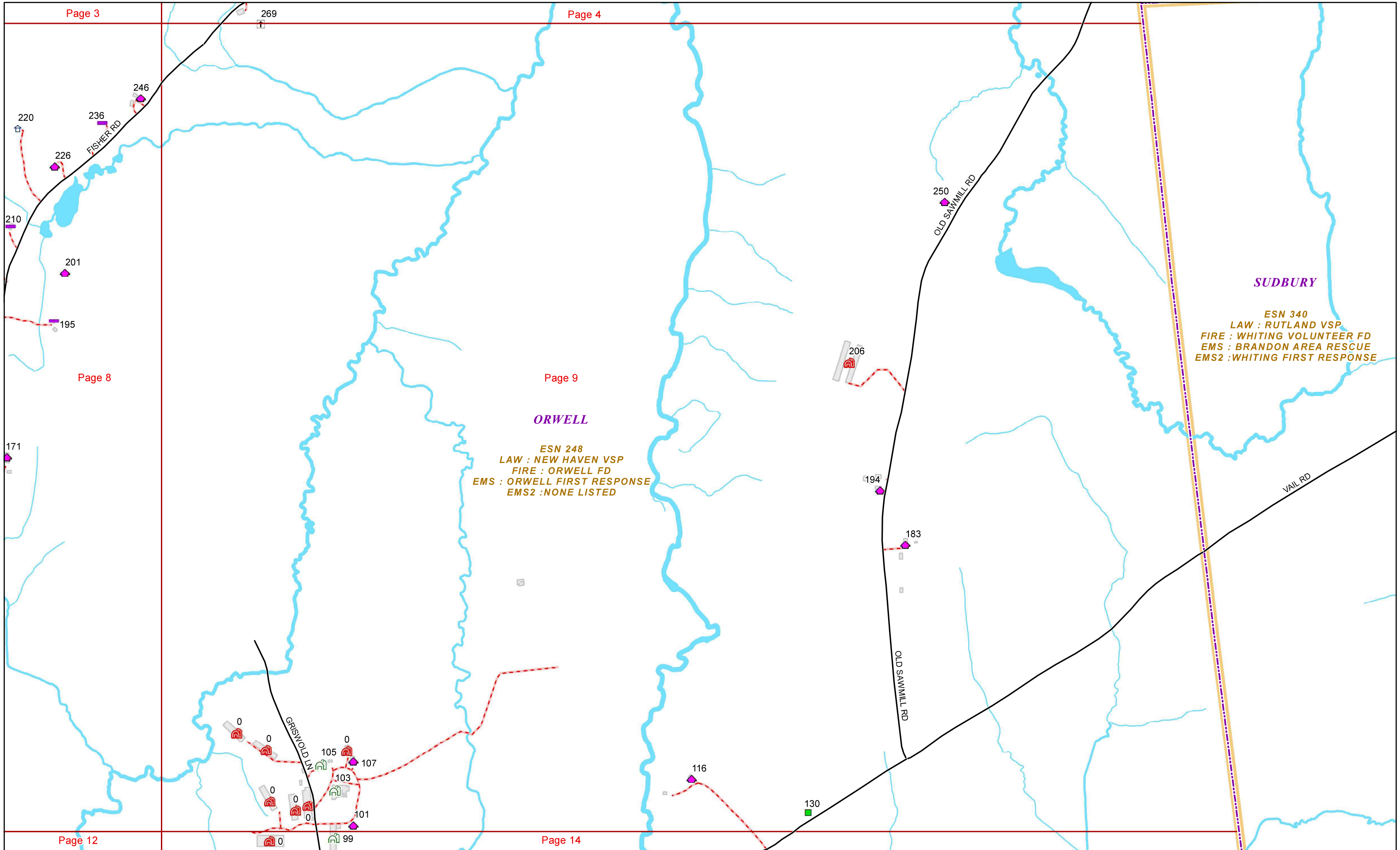
ESN 809  
LAW : OUT-STATE AGENCY  
FIRE : OUT-STATE AGENCY  
EMS : OUT-STATE AGENCY  
EMS2 : NONE LISTED

Lake  
Champlain









ESN 248  
LAW : NEW HAVEN VSP  
FIRE : ORWELL FD  
EMS : ORWELL FIRST RESPONSE  
EMS2 : NONE LISTED

SUDBURY  
ESN 340  
LAW : RUTLAND VSP  
FIRE : WHITING VOLUNTEER FD  
EMS : BRANDON AREA RESCUE  
EMS2 : WHITING FIRST RESPONSE

ORWELL

SUDBURY

FISHER RD

OLD SAWMILL RD

GRISWOLD LN

OLD SAWMILL RD

VAIL RD

ESSEX COUNTY, NY

ESN 809  
LAW : OUT-STATE AGENCY  
FIRE : OUT-STATE AGENCY  
EMS : OUT-STATE AGENCY  
EMS2 : NONE LISTED

ORWELL

Lake Champlain

ESN 248  
LAW : NEW HAVEN VSP  
FIRE : ORWELL FD  
EMS : ORWELL FIRST RESPONSE  
EMS2 : NONE LISTED

ESN 808  
LAW : OUT-STATE AGENCY  
FIRE : OUT-STATE AGENCY  
EMS : OUT-STATE AGENCY  
EMS2 : NONE LISTED

WASHINGTON COUNTY, NY

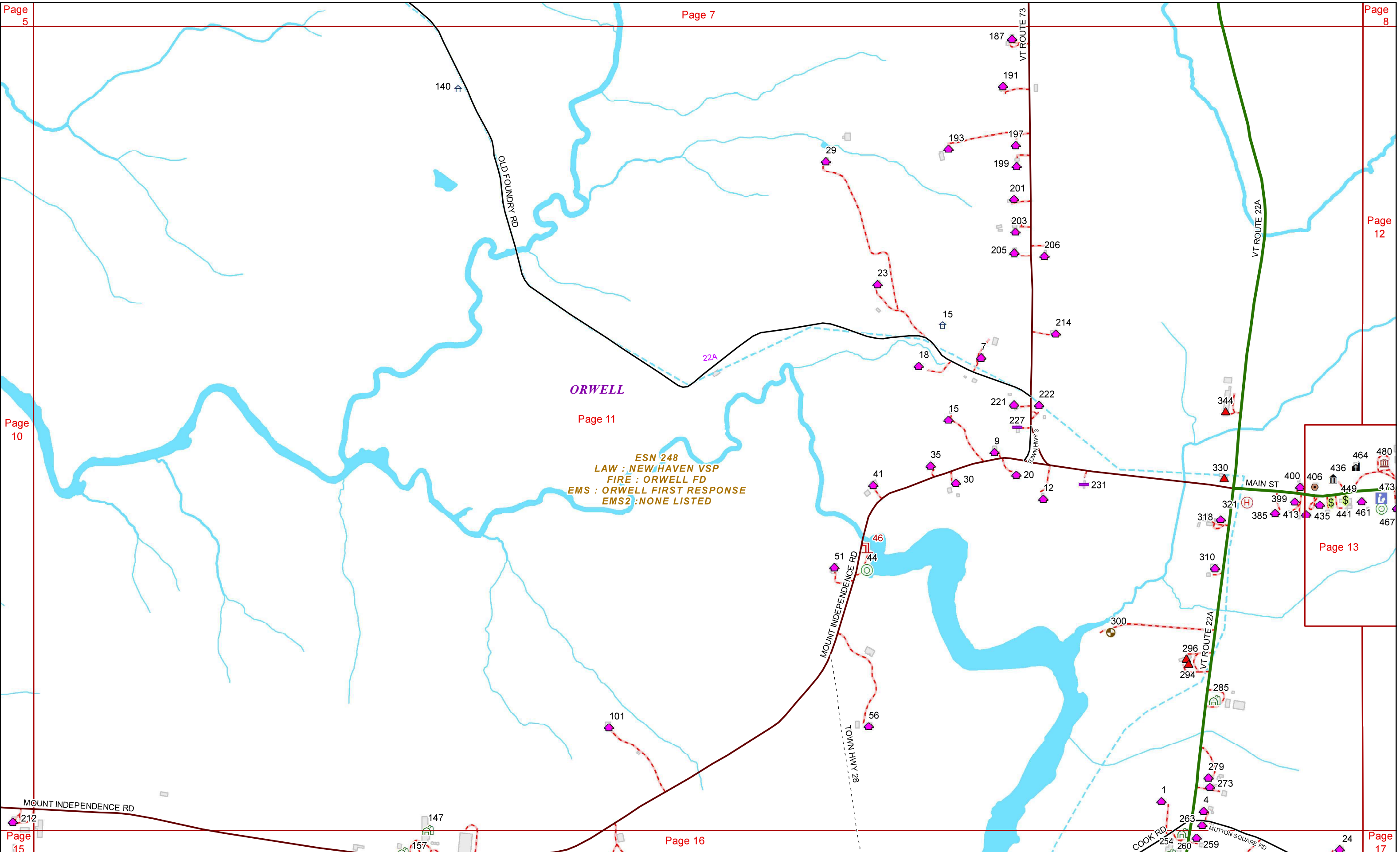
CHIPMANS POINT RD

MUD DOCK RD

WICKER LN

MOUNT INDEPENDENCE RD



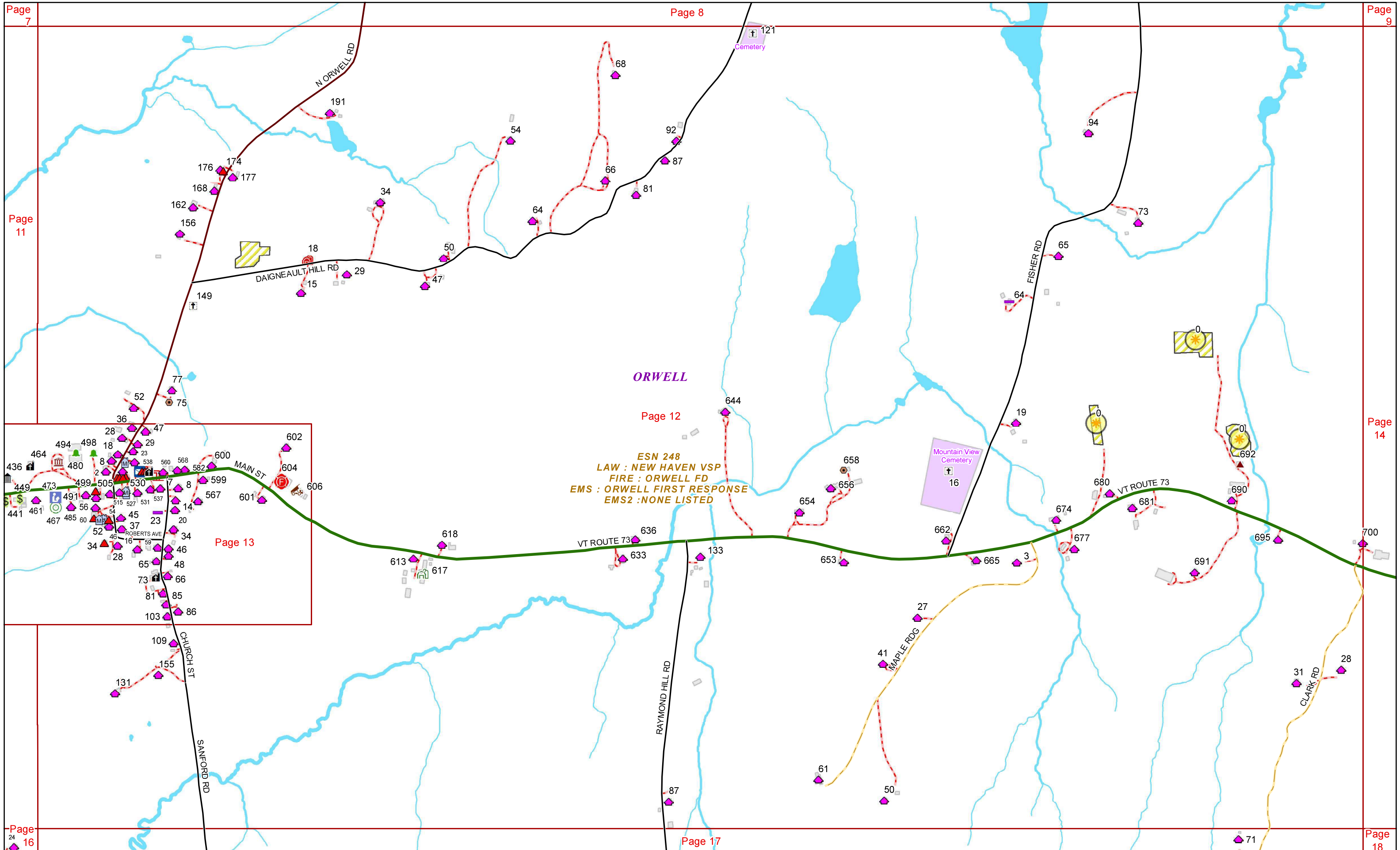


ORWELL

Page 11

ESN 248  
 LAW : NEW HAVEN VSP  
 FIRE : ORWELL FD  
 EMS : ORWELL FIRST RESPONSE  
 EMS2 : NONE LISTED

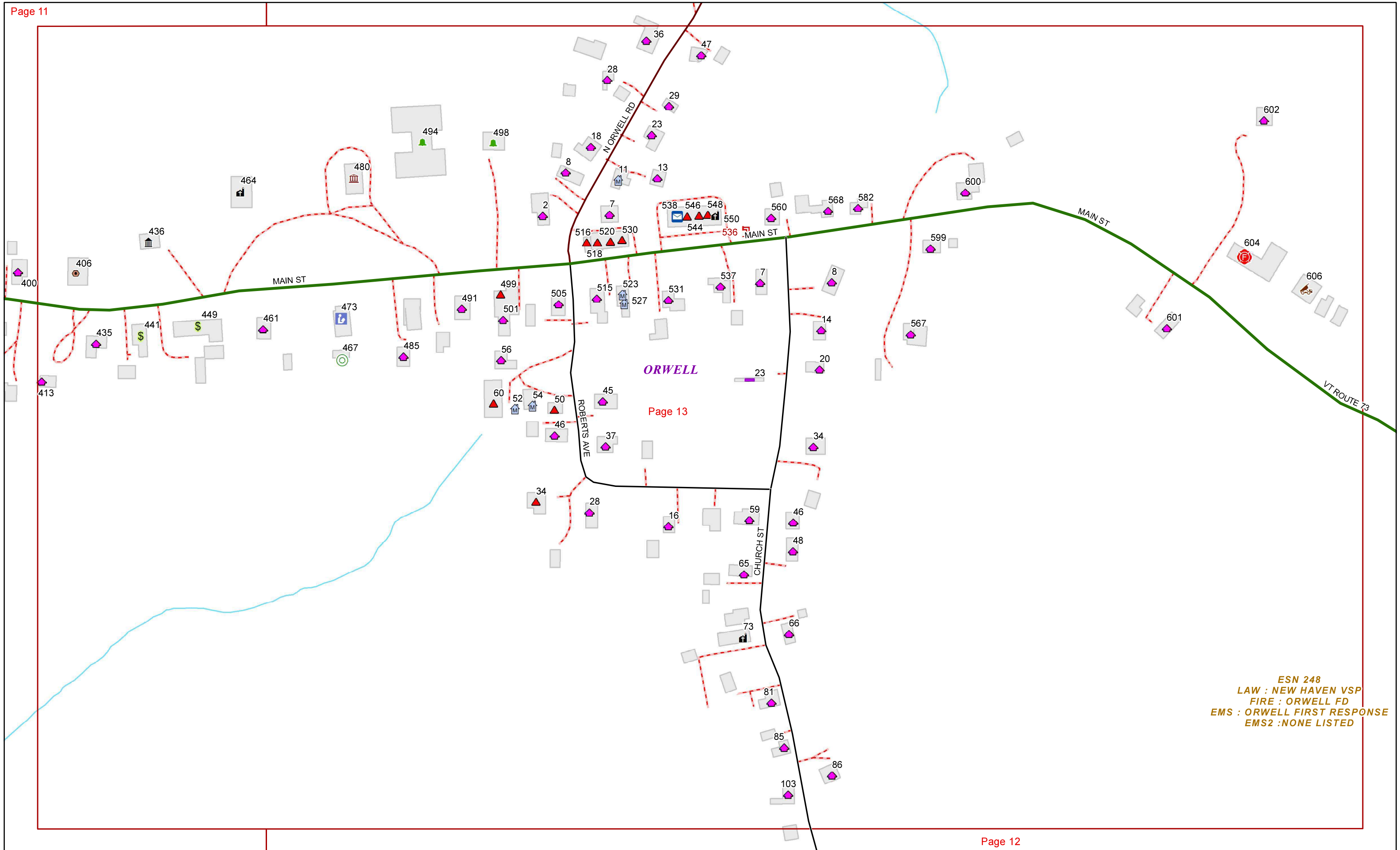




**ESN 248**  
**LAW : NEW HAVEN VSP**  
**FIRE : ORWELL FD**  
**EMS : ORWELL FIRST RESPONSE**  
**EMS2 : NONE LISTED**





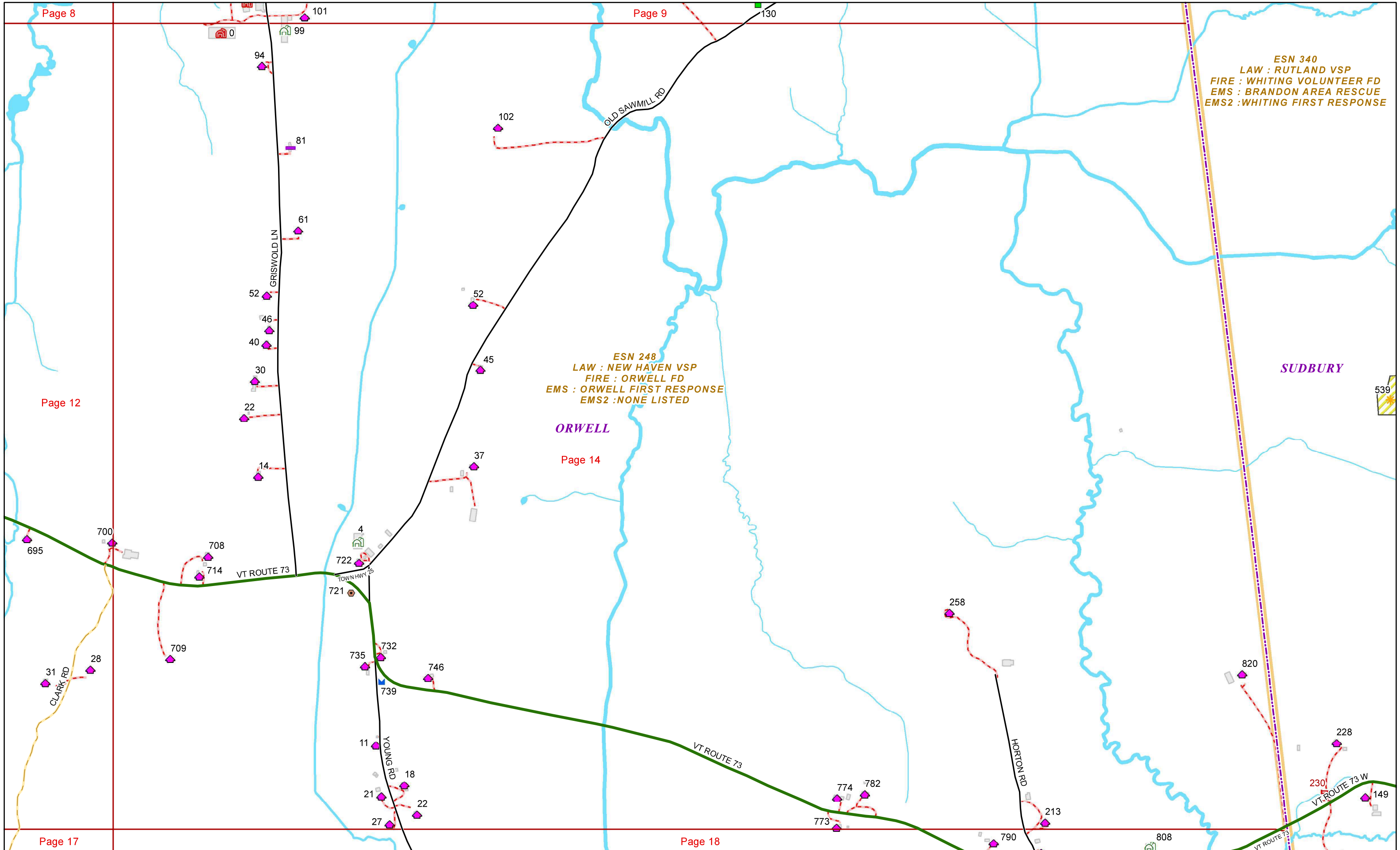


ESN 340  
 LAW : RUTLAND VSP  
 FIRE : WHITING VOLUNTEER FD  
 EMS : BRANDON AREA RESCUE  
 EMS2 : WHITING FIRST RESPONSE

ESN 248  
 LAW : NEW HAVEN VSP  
 FIRE : ORWELL FD  
 EMS : ORWELL FIRST RESPONSE  
 EMS2 : NONE LISTED

SUDBURY

539



157  
146

**ORWELL**

Page 15

**ESN 248**  
LAW : NEW HAVEN VSP  
FIRE : ORWELL FD  
EMS : ORWELL FIRST RESPONSE  
EMS2 : NONE LISTED

Page 16

**ESN 808**  
LAW : OUT-STATE AGENCY  
FIRE : OUT-STATE AGENCY  
EMS : OUT-STATE AGENCY  
EMS2 : NONE LISTED

**WASHINGTON  
COUNTY, NY**

Lake Champlain

Page 15

STEVENS ORCHARD RD

WILCOX RD

238

212

128

118

100

98

157

150

164

39

35

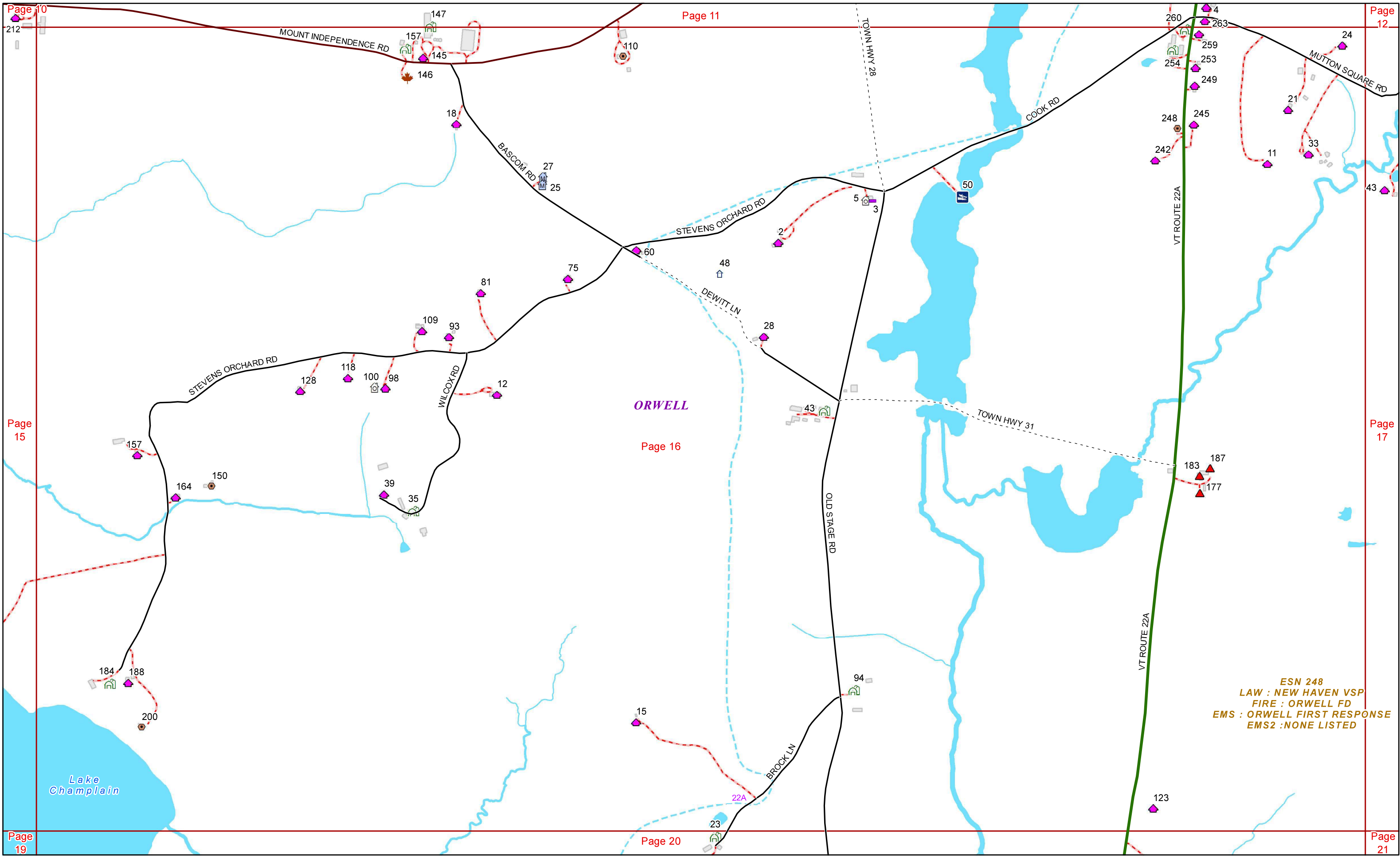
193

184

188

200

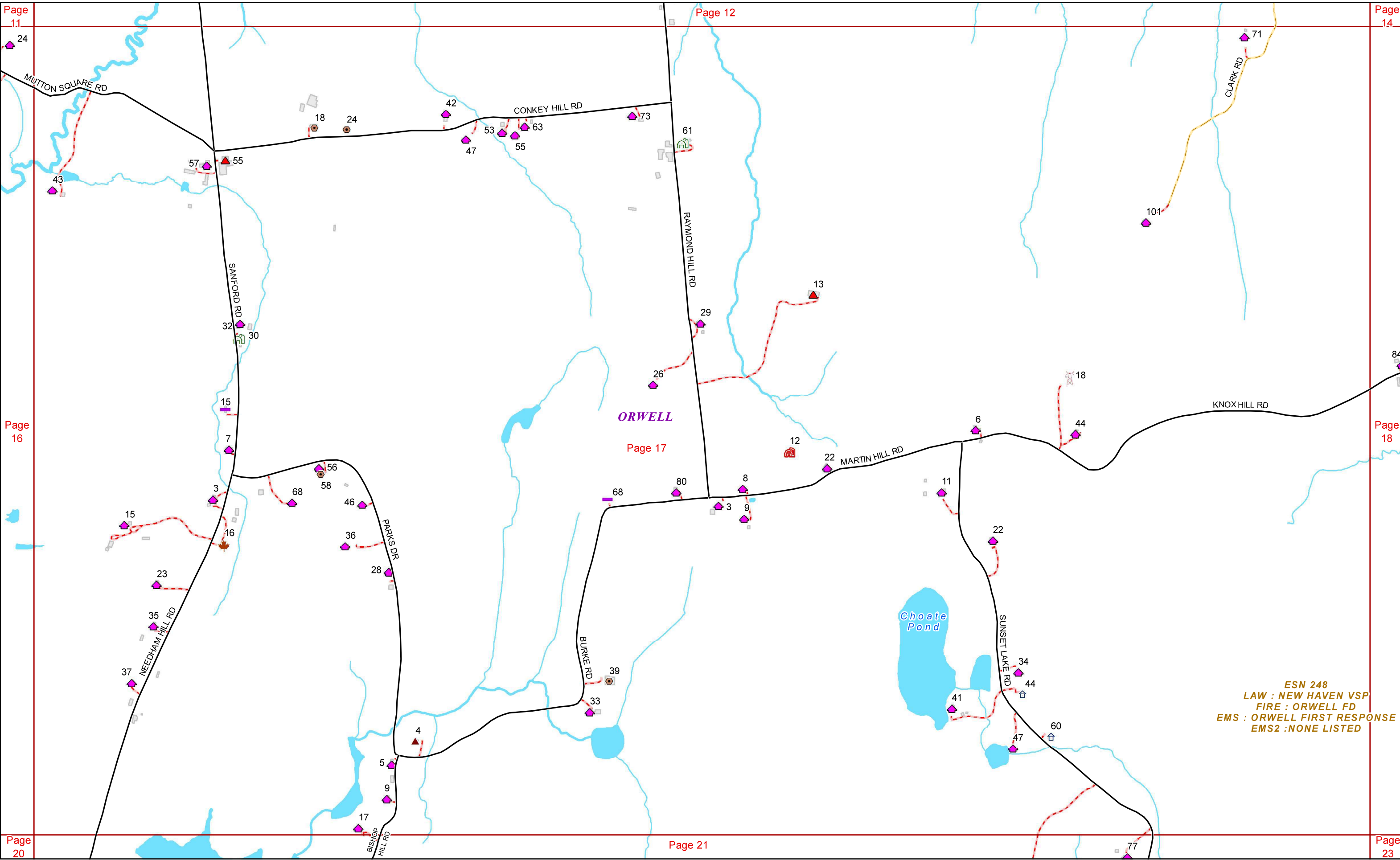




ESN 248  
LAW : NEW HAVEN VSP  
FIRE : ORWELL FD  
EMS : ORWELL FIRST RESPONSE  
EMS2 : NONE LISTED

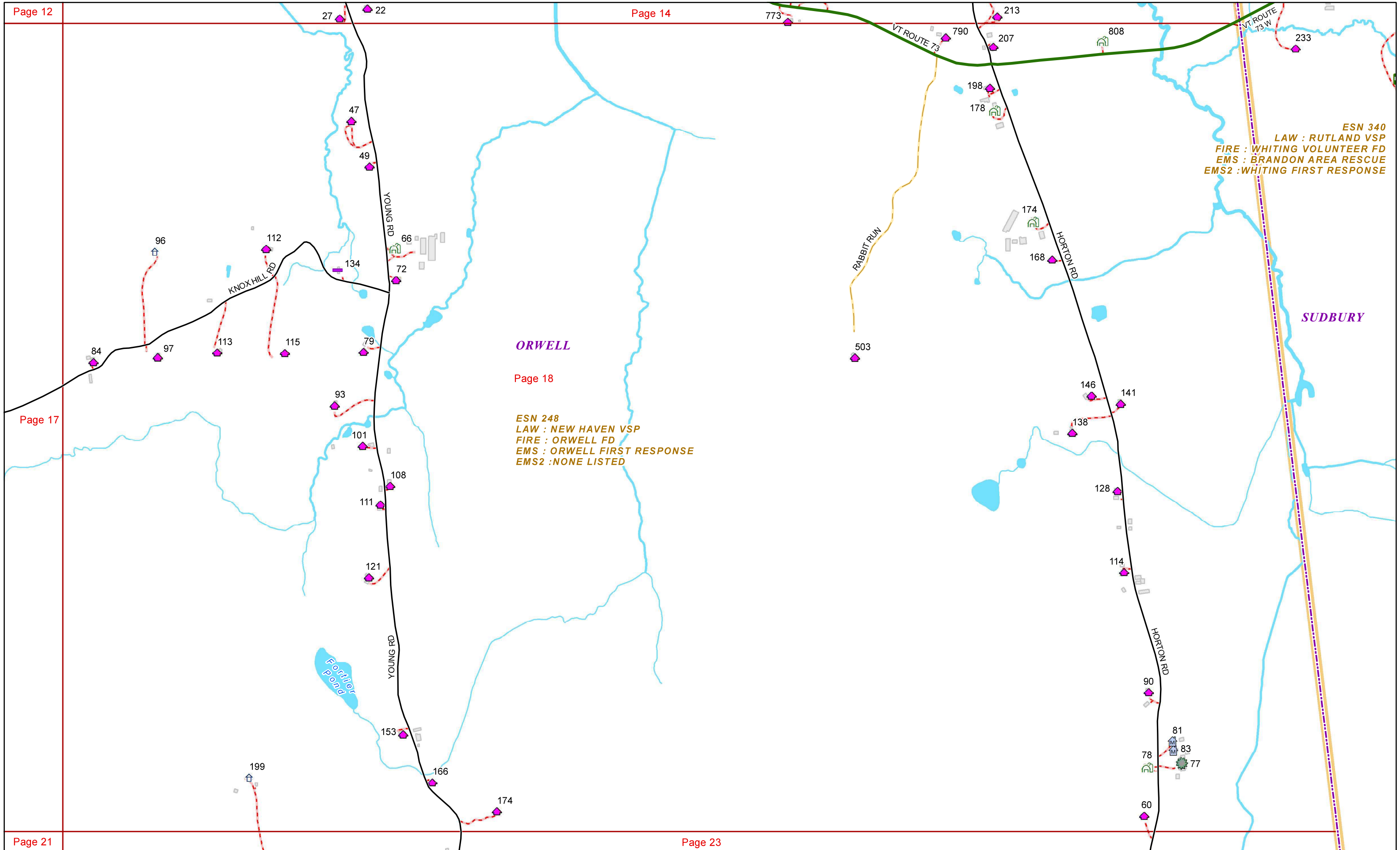


ORWELL



ESN 248  
 LAW : NEW HAVEN VSP  
 FIRE : ORWELL FD  
 EMS : ORWELL FIRST RESPONSE  
 EMS2 : NONE LISTED





ORWELL

SUDBURY



Lake Champlain

ESN 808  
LAW : OUT-STATE AGENCY  
FIRE : OUT-STATE AGENCY  
EMS : OUT-STATE AGENCY  
EMS2 : NONE LISTED

WASHINGTON  
COUNTY, NY

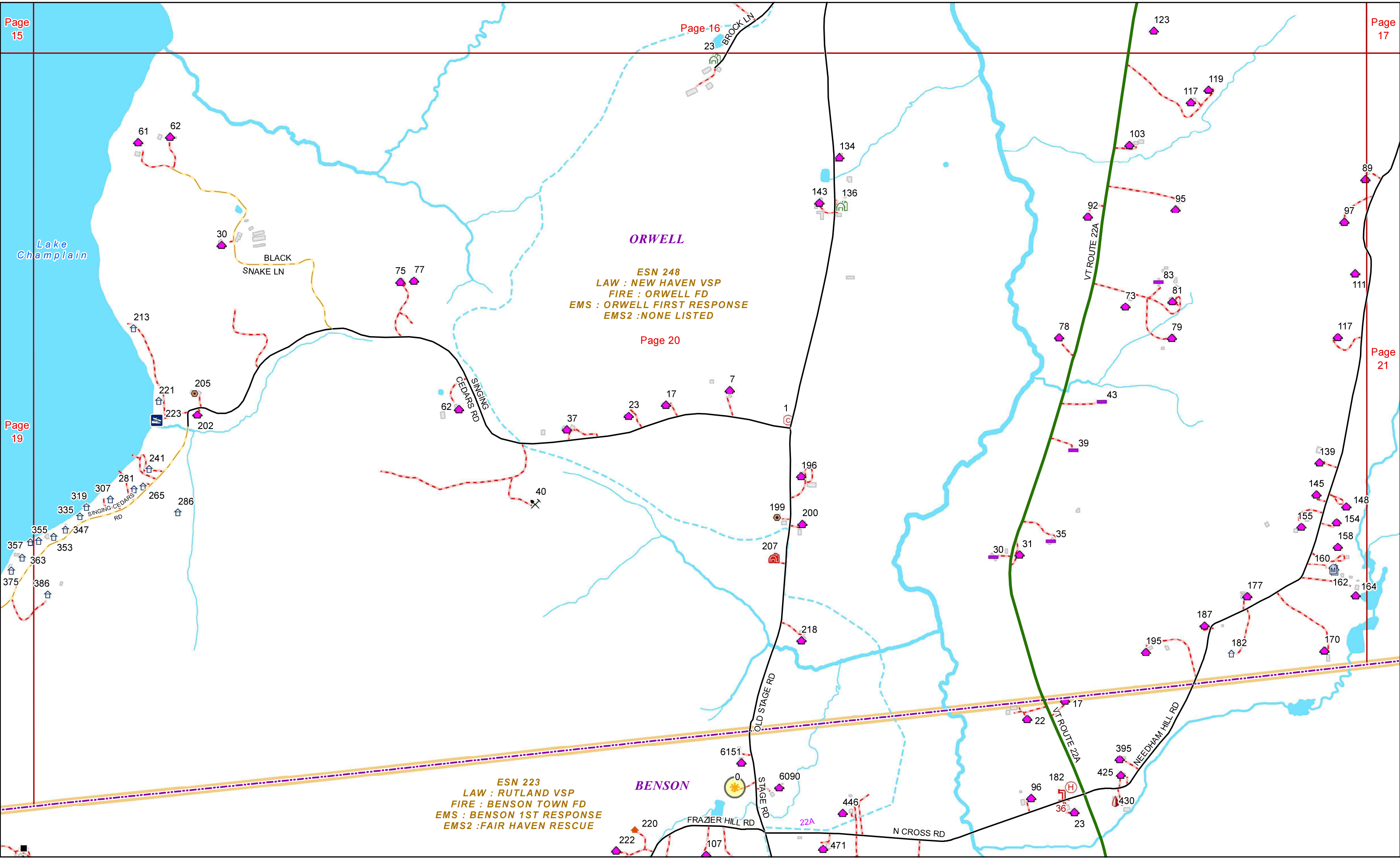
ORWELL

ESN 248  
LAW : NEW HAVEN VSP  
FIRE : ORWELL FD  
EMS : ORWELL FIRST RESPONSE  
EMS2 : NONE LISTED

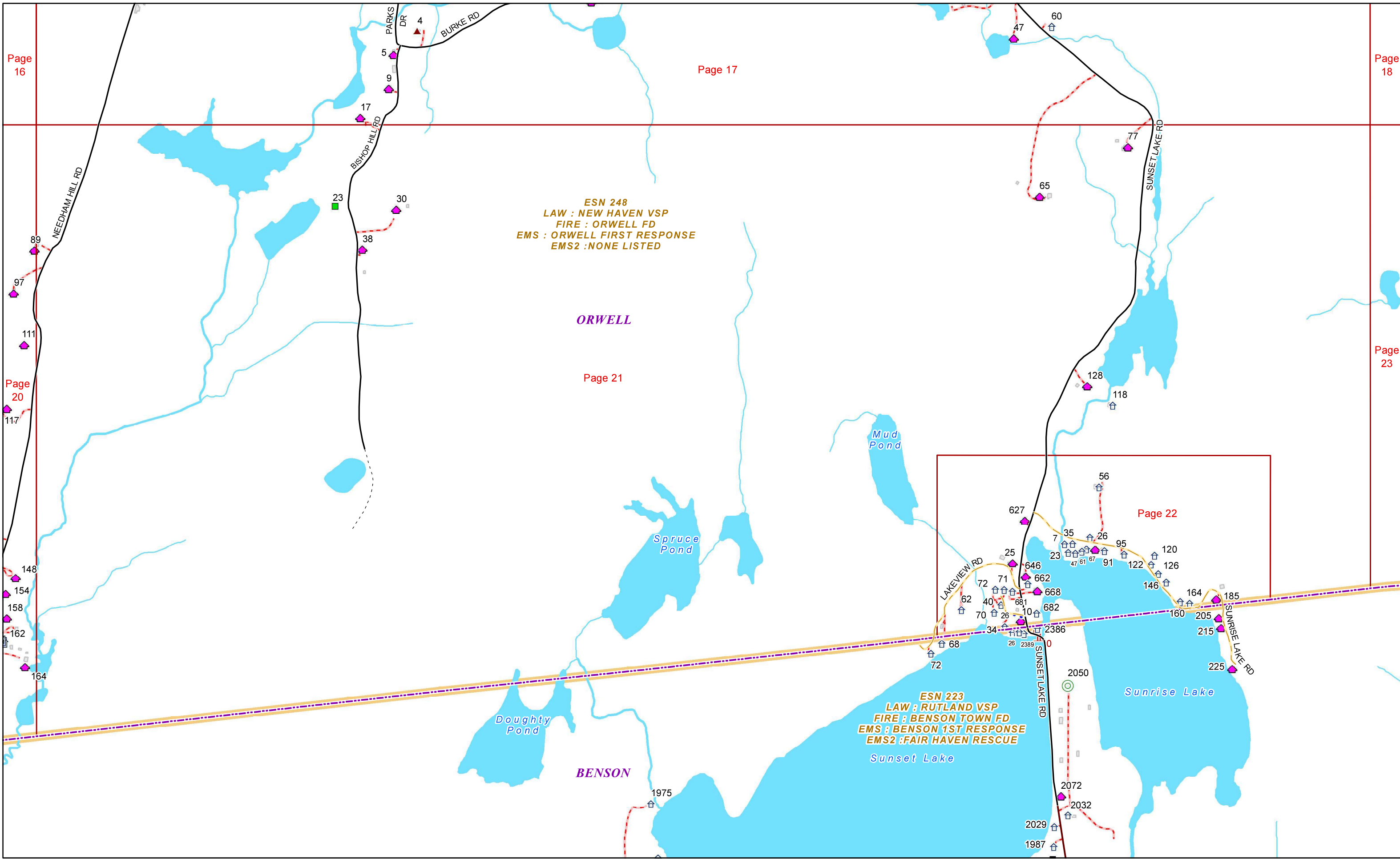
BENSON

ESN 223  
LAW : RUTLAND VSP  
FIRE : BENSON TOWN FD  
EMS : BENSON 1ST RESPONSE  
EMS2 : FAIR HAVEN RESCUE









ORWELL

ESN 248  
LAW : NEW HAVEN VSP  
FIRE : ORWELL FD  
EMS : ORWELL FIRST RESPONSE  
EMS2 : NONE LISTED

ESN 223  
LAW : RUTLAND VSP  
FIRE : BENSON TOWN FD  
EMS : BENSON 1ST RESPONSE  
EMS2 : FAIR HAVEN RESCUE

Sunset Lake

BENSON

Sunrise Lake

