


# VERMONT E9-1-1 MapBook

## Pawlet

### E9-1-1 MapBook with GIS Data

Use constraints: The 9-1-1 related data layers (Esites, Landmarks, Roads, Driveways, Footprints, Atlas Sheets, ESZ, etc.) were developed and designed for Enhanced 9-1-1 purposes only. The user should understand that the nature of the Enhanced 9-1-1 data layers means they are never complete. **Each municipal government is responsible for maintenance of the E9-1-1 database.** Other data (non-E9-1-1 related) used in the Vermont E9-1-1 MapBook is acquired from the Vermont Center for Geographic Information (VCGI) ([vcgi.vermont.gov](http://vcgi.vermont.gov)) and local Regional Planning Commissions.

### Disclaimer:

This Vermont E9-1-1 MapBook and GIS data is for general reference only. Data layers that appear on the map may or may not be accurate, current or otherwise reliable. The E9-1-1 Board and the State of Vermont make no representations of any kind, including but not limited to the warranties of merchantability or fitness for a particular use, not are any such warranties to be implied with respect to the GIS data and MapBook.

### For Questions/Updates:

Contact VT Enhanced 9-1-1 Board:  
 Phone: 802-828-4911  
 Email: [e911.info@vermont.gov](mailto:e911.info@vermont.gov)  
 Website: [e911.vermont.gov](http://e911.vermont.gov)

**7/7/2023**



**Named Roads**

**-- A --**

ANDRUS DR PAWLET 1 562 12

**-- B --**

BEAVER BROOK RD PAWLET 1 641 12  
BRIMSTONE RD PAWLET 1 622 6

**-- C --**

CEMETERY HL PAWLET 1 252 11,15,16  
CEMETERY HL PAWLET 253 474 11  
CLARK RD PAWLET 222 1299 6 14  
CLARK RD WEST PAWLET 155 222 0 14

**-- D --**

DANBY PAWLET RD PAWLET 63 677 12  
DANBY PAWLET RD PAWLET 1 62 12  
DANBY PAWLET RD PAWLET 678 1649 12  
DANBY PAWLET RD FRK PAWLET 1 16 12  
DEER RUN RD PAWLET 1 654 12  
DELMER CLEARING PAWLET 1 811 21

**-- E --**

EDGERTON DR PAWLET 1 562 6

**-- F --**

FOREMAN RD PAWLET 1 364 21  
FORREST FARM RD PAWLET 1 428 12

**-- H --**

HERRICK BROOK RD PAWLET 1 718 15,18  
HERRICK BROOK RD PAWLET 719 940 18  
HERRICK BROOK RD PAWLET 941 162 0 18,21

HERRICK BROOK RD  
HERRICK BROOK RD  
HICKORY HOLLOW RD  
HICKORY HOLLOW RD

**-- K --**

KELLEY HILL RD

**-- L --**

LILLY HILL RD  
LITTLE HAWK LN

**-- M --**

MAPLE GROVE RD  
MARY LN  
MILAURA RD

**-- P --**

PATTERN LN

**-- R --**

RAFTER RD  
RED TOP  
RIVER RD  
ROBINSON HILL RD  
ROBINSON HILL RD  
ROSS PIT  
RUPERT HILL RD  
RUPERT HILL RD  
RUPERT HILL RD  
RUPERT HILL RD

**-- S --**

SARGENT HL  
SCHOOL ST  
SOLAR PARK

PAWLET 162 1288 0 21  
RUPERT 1 566 21  
PAWLET 1 262 14  
PAWLET 263 296 14

PAWLET 1 138 46

PAWLET 1 8 3  
PAWLET 1 838 14

PAWLET 1 491 12  
PAWLET 1 382 14,16  
PAWLET 1 454 6

PAWLET 1 418 5

PAWLET 1 428 21  
PAWLET 1 388 20  
WEST PAWLET 1 876 5  
PAWLET 1 442 12,18  
PAWLET 443 480 18  
PAWLET 1 517 18  
PAWLET 1059 243 0 14,20  
PAWLET 1 164 14,16  
PAWLET 165 1058 14  
PAWLET 243 1280 220

PAWLET 1 346 14  
PAWLET 1 270 16  
PAWLET 1 246 18

**-- T --**

SUGAR LN PAWLET 1 252 21  
SYKES HOLLOW RD PAWLET 997 1042 21

TADMER RD PAWLET 1 175 23,6  
TADMER RD WELLS 1 220 3  
THREE MEADOW DR PAWLET 1 474 14,17  
THREE SISTERS DR PAWLET 1 523 6  
THREE SISTERS DR PAWLET 524 1444 3,6  
TIFFANY LN PAWLET 1 400 17  
TOWSLEE HILL RD PAWLET 21 828 17,18,2  
TOWSLEE HILL RD PAWLET 1 20 18  
TOWSLEE HILL RD PAWLET 829 1248 20,21  
TUNKET RD PAWLET 1 1078 2,5,6

**-- V --**

VT ROUTE 133 DANBY 0 20 3  
VT ROUTE 133 DANBY 0 534 23  
VT ROUTE 133 PAWLET 1 824 15,16  
VT ROUTE 133 PAWLET 1 19 3  
VT ROUTE 133 PAWLET 825 1292 12,15  
VT ROUTE 133 PAWLET 1293 1814 12  
VT ROUTE 133 PAWLET 1815 2704 6,12  
VT ROUTE 133 PAWLET 2705 4132 6  
VT ROUTE 133 PAWLET 4133 5327 34 13  
VT ROUTE 133 PAWLET 5328 2935 31 205  
VT ROUTE 30 PAWLET 3165 4030 5,11  
VT ROUTE 30 PAWLET 4031 5199 11  
VT ROUTE 30 PAWLET 5200 5702 11,14,1  
VT ROUTE 30 PAWLET 5703 5720 16  
VT ROUTE 30 PAWLET 5721 6332 14,15,1  
VT ROUTE 30 PAWLET 6333 6452 14  
VT ROUTE 30 PAWLET 6453 6910 14,17  
VT ROUTE 30 PAWLET 6911 7270 17,20  
VT ROUTE 30 PAWLET 7271 8318 20  
VT ROUTE 30 WEST PAWLET 232 1293 45

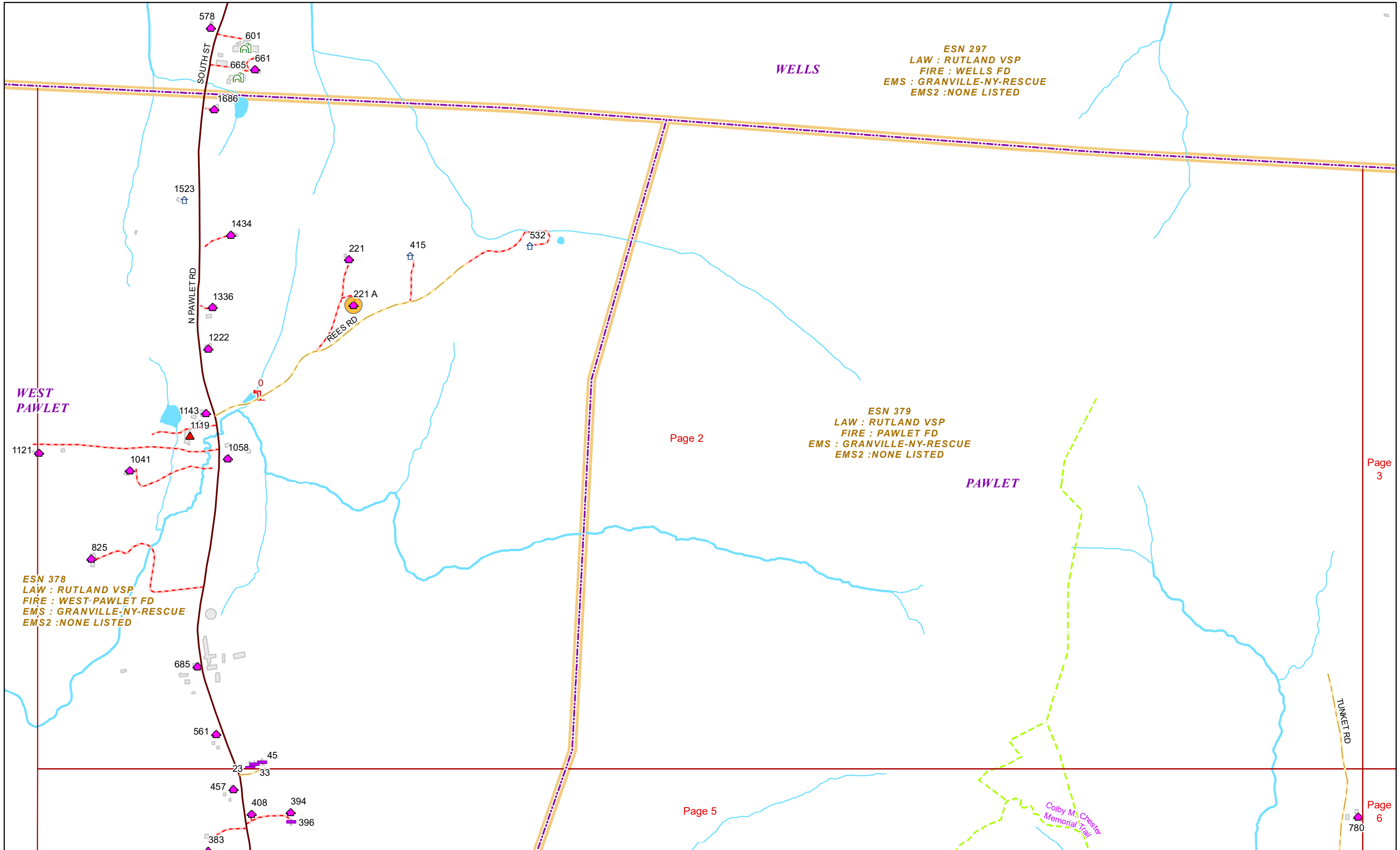
**-- W --**

WAITE HILL RD PAWLET 413 1218 5,6

	Community	Low	High	Pages
WAITE HILL RD	PAWLET	1705	2414	6
WAITE HILL RD	PAWLET	1	412	5,11
WAITE HILL RD	PAWLET	1219	1704	6
WAITES MOUNTAIN VIEW COR	PAWLET	1	337	5
WALNUT DR	PAWLET	1	234	6
WEATHERBY LN	PAWLET	1	32	16

Community Low High Pages

Community Low High Pages



**ESN 297**  
LAW : RUTLAND VSP  
FIRE : WELLS FD  
EMS : GRANVILLE-NY-RESCUE  
EMS2 : NONE LISTED

**WELLS**

**ESN 379**  
LAW : RUTLAND VSP  
FIRE : PAWLET FD  
EMS : GRANVILLE-NY-RESCUE  
EMS2 : NONE LISTED

**PAWLET**

**WEST PAWLET**

**ESN 378**  
LAW : RUTLAND VSP  
FIRE : WEST-PAWLET FD  
EMS : GRANVILLE-NY-RESCUE  
EMS2 : NONE LISTED

Page 2

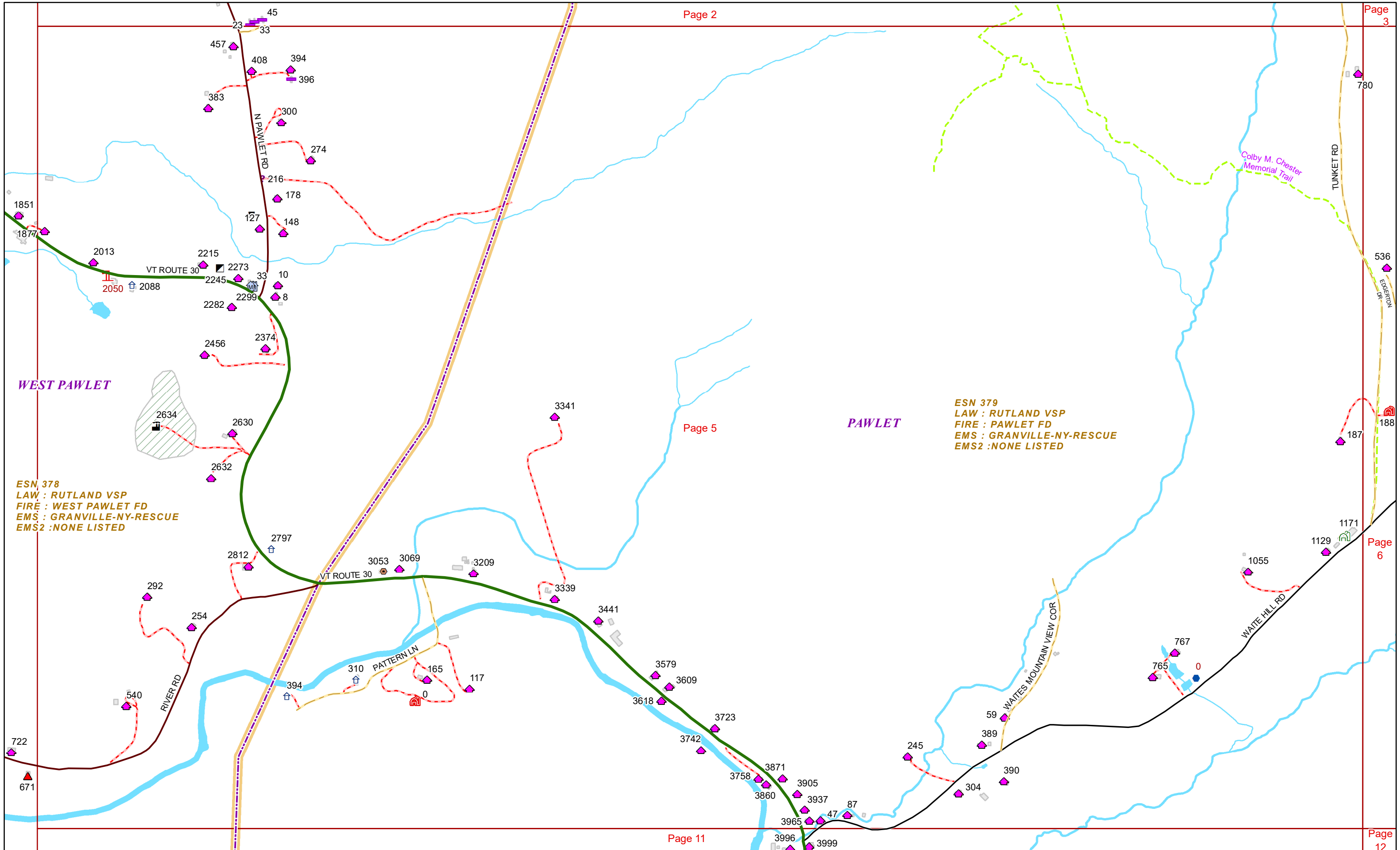
Page 3

Page 5

Page 6







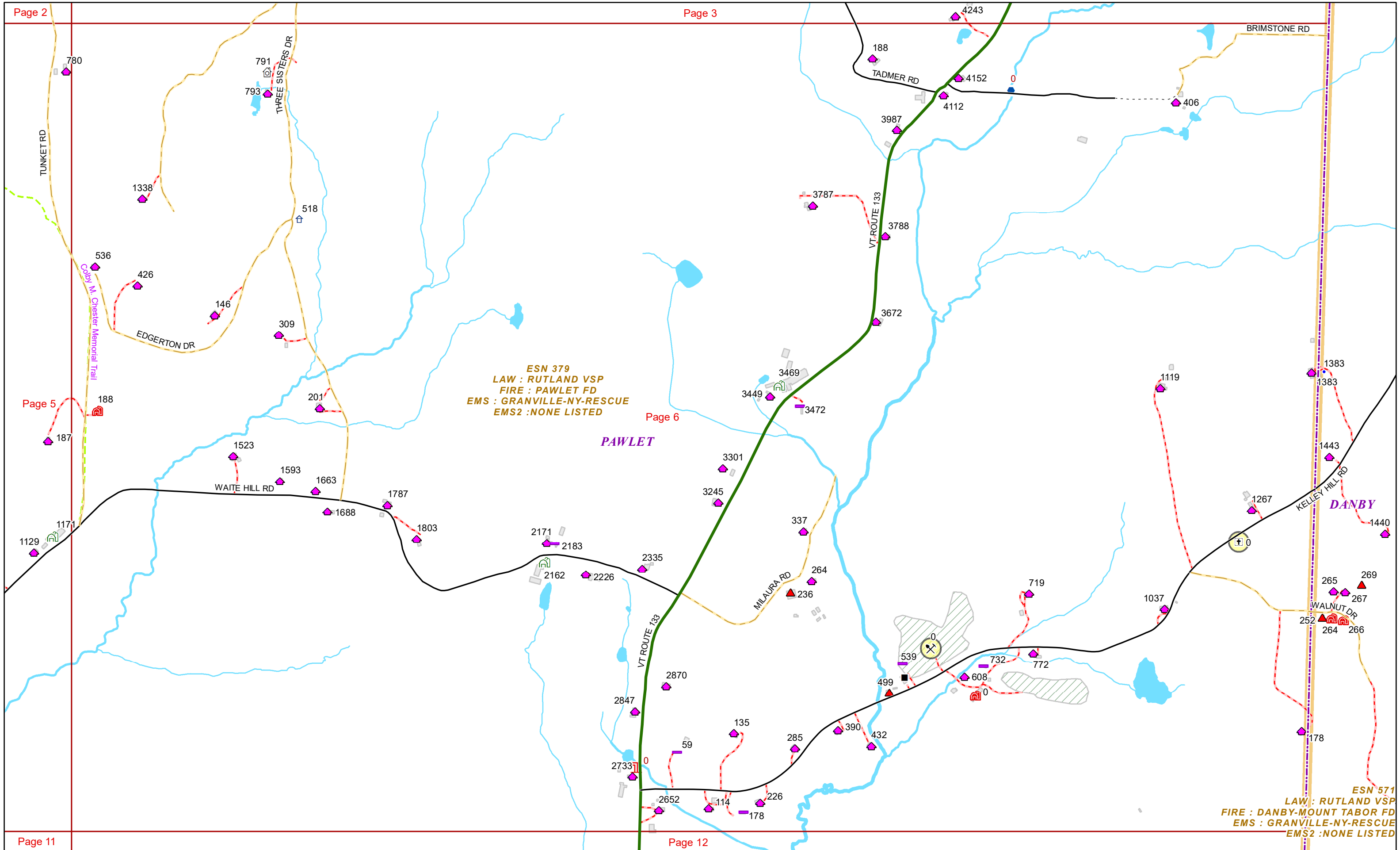
WEST PAWLET

PAWLET

ESN 378  
LAW : RUTLAND VSP  
FIRE : WEST PAWLET FD  
EMS : GRANVILLE-NY-RESCUE  
EMS2 : NONE LISTED

ESN 379  
LAW : RUTLAND VSP  
FIRE : PAWLET FD  
EMS : GRANVILLE-NY-RESCUE  
EMS2 : NONE LISTED



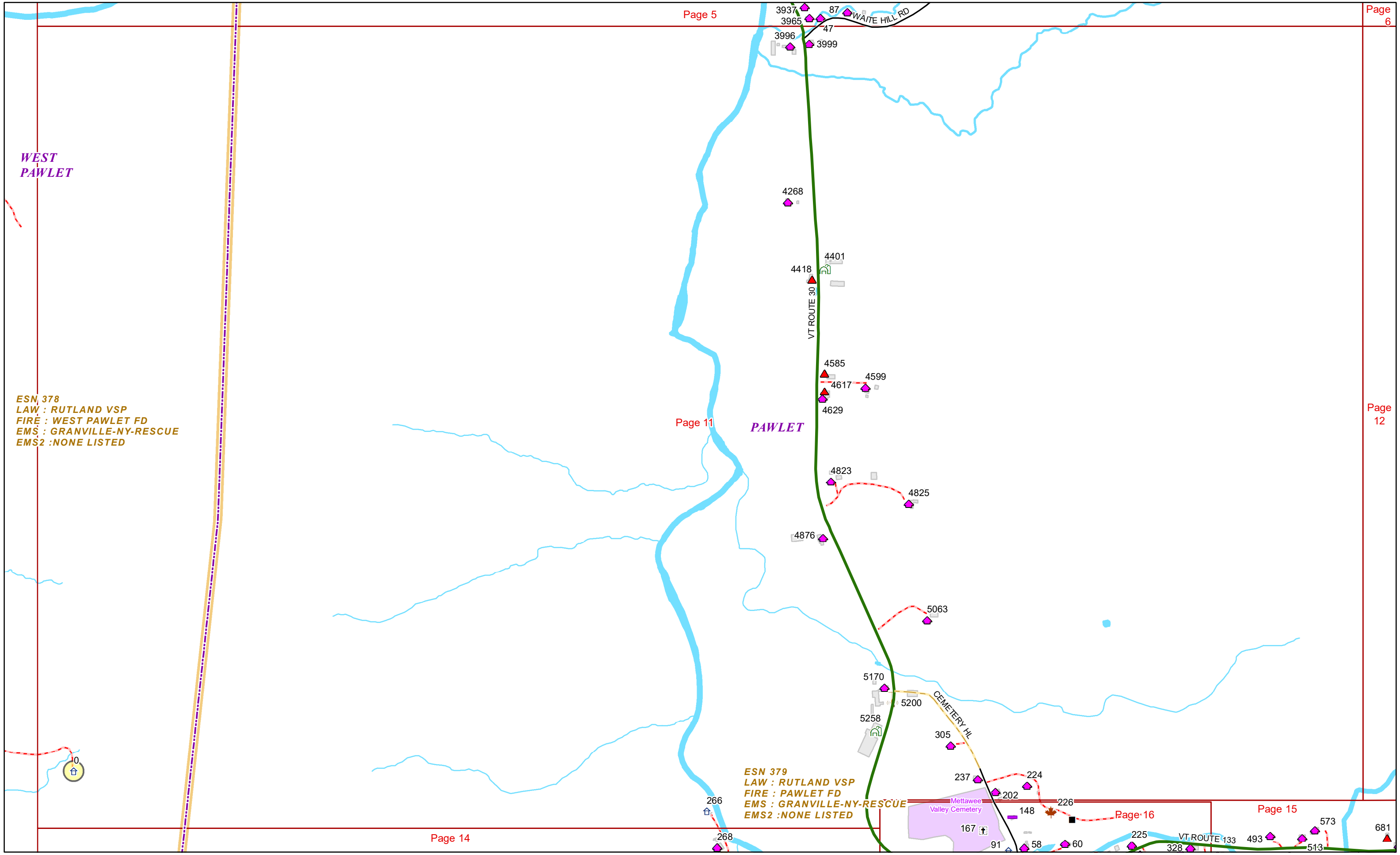


WEST  
PAWLET

ESN 378  
LAW : RUTLAND VSP  
FIRE : WEST PAWLET FD  
EMS : GRANVILLE-NY-RESCUE  
EMS2 : NONE LISTED

PAWLET

ESN 379  
LAW : RUTLAND VSP  
FIRE : PAWLET FD  
EMS : GRANVILLE-NY-RESCUE  
EMS2 : NONE LISTED

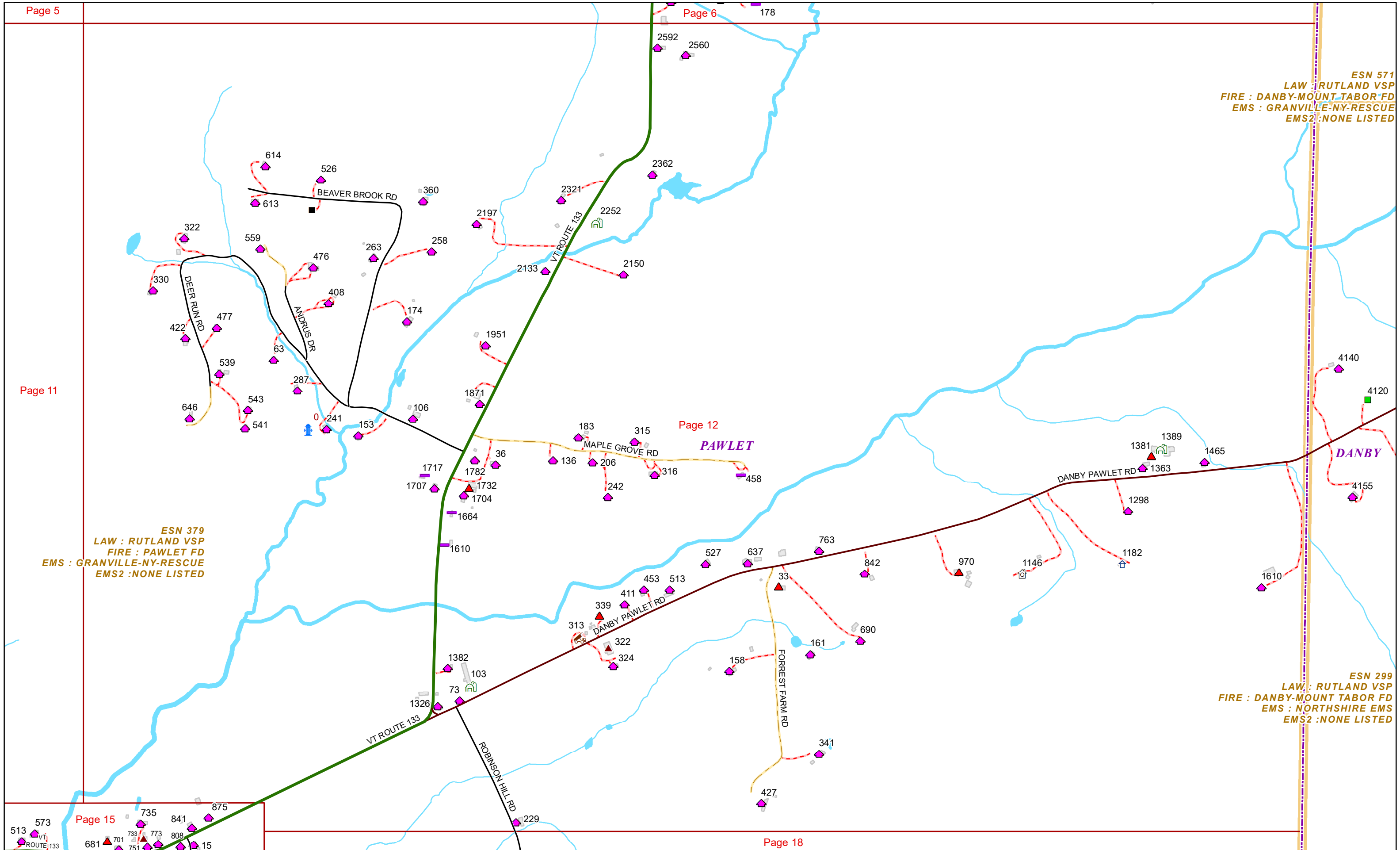




ESN 571  
 LAW : RUTLAND VSP  
 FIRE : DANBY-MOUNT TABOR FD  
 EMS : GRANVILLE-NY-RESCUE  
 EMS2 : NONE LISTED

ESN 379  
 LAW : RUTLAND VSP  
 FIRE : PAWLET FD  
 EMS : GRANVILLE-NY-RESCUE  
 EMS2 : NONE LISTED

ESN 299  
 LAW : RUTLAND VSP  
 FIRE : DANBY-MOUNT TABOR FD  
 EMS : NORTHSHIRE EMS  
 EMS2 : NONE LISTED

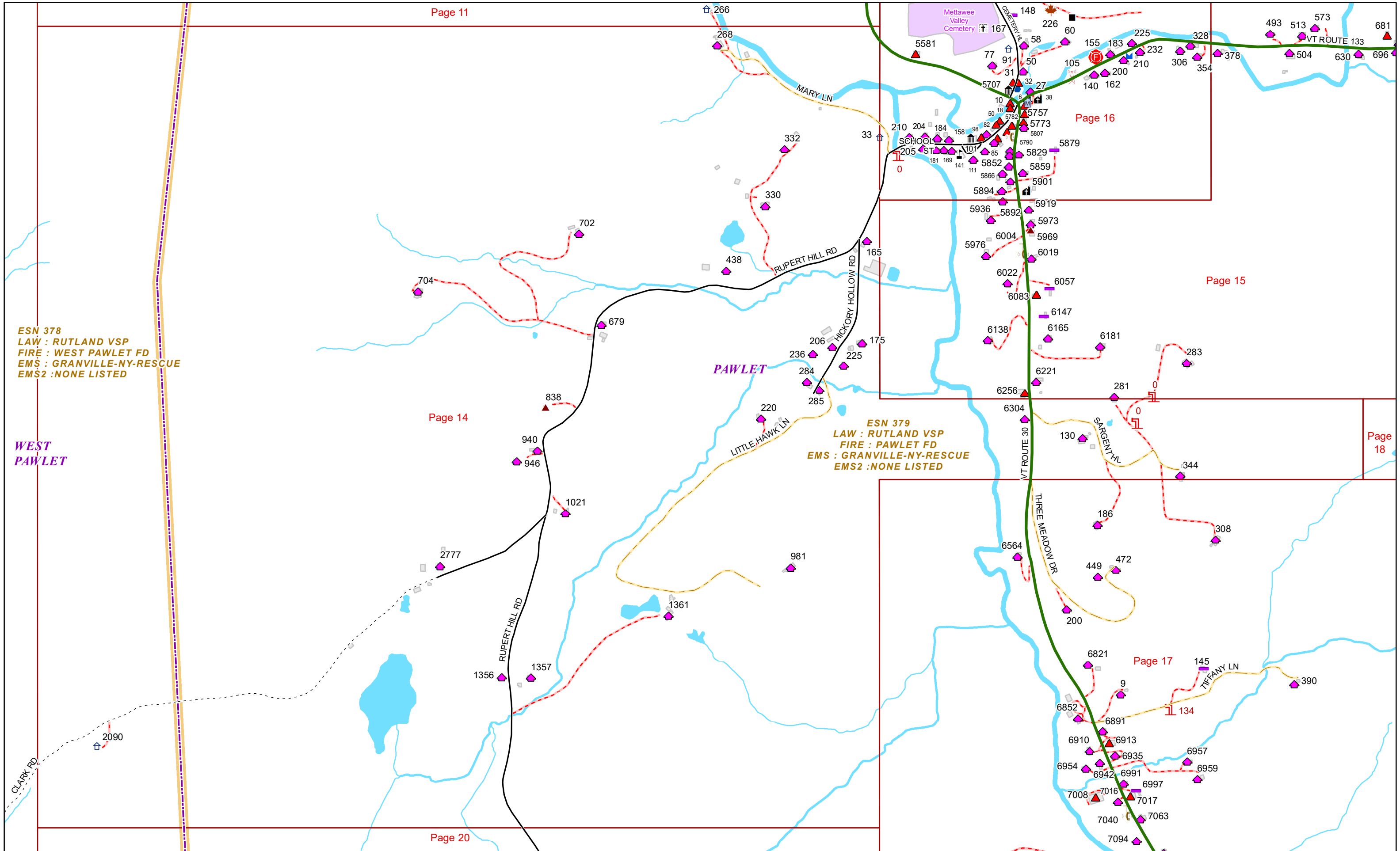


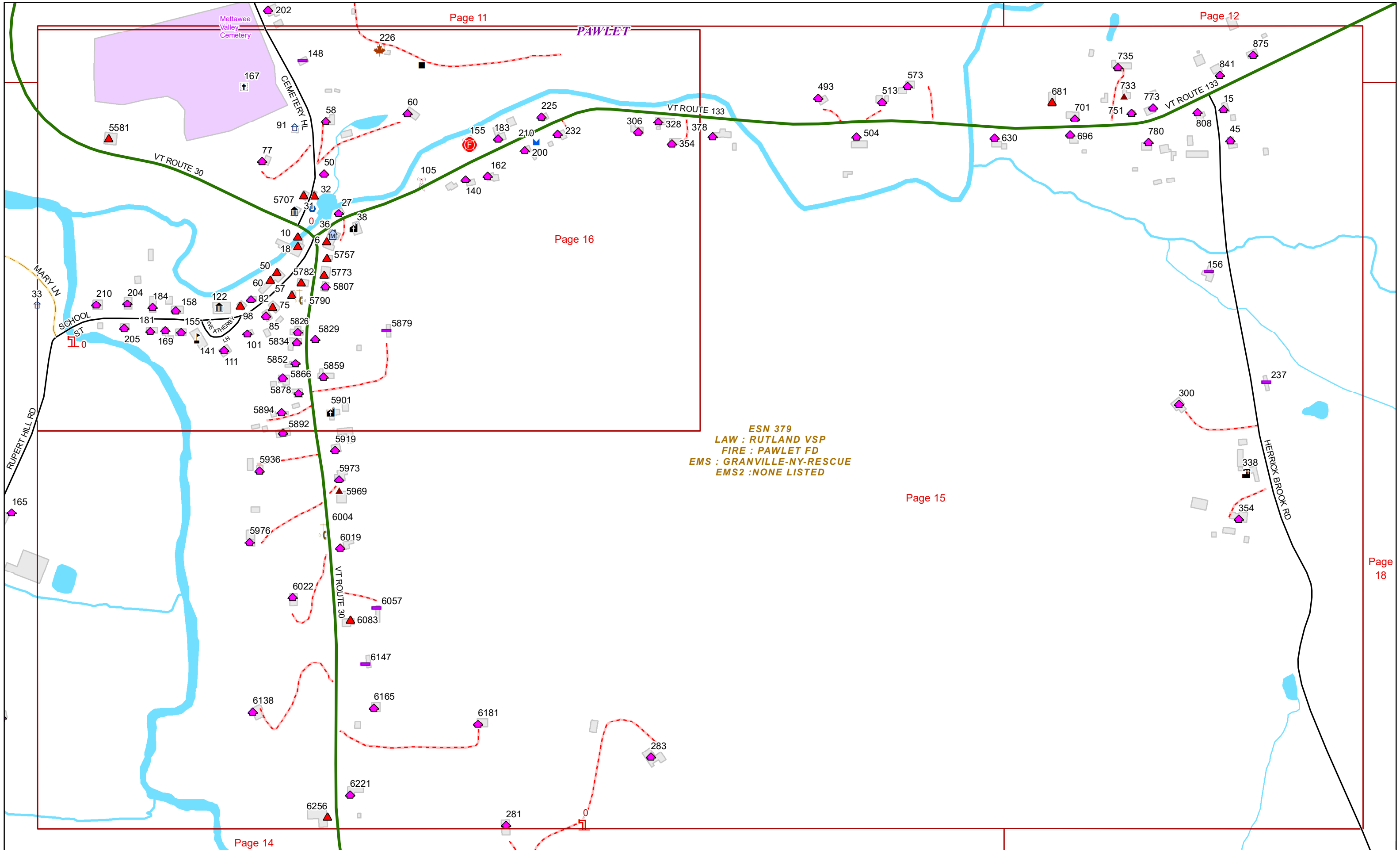
ESN 378  
LAW : RUTLAND VSP  
FIRE : WEST PAWLET FD  
EMS : GRANVILLE-NY-RESCUE  
EMS2 : NONE LISTED

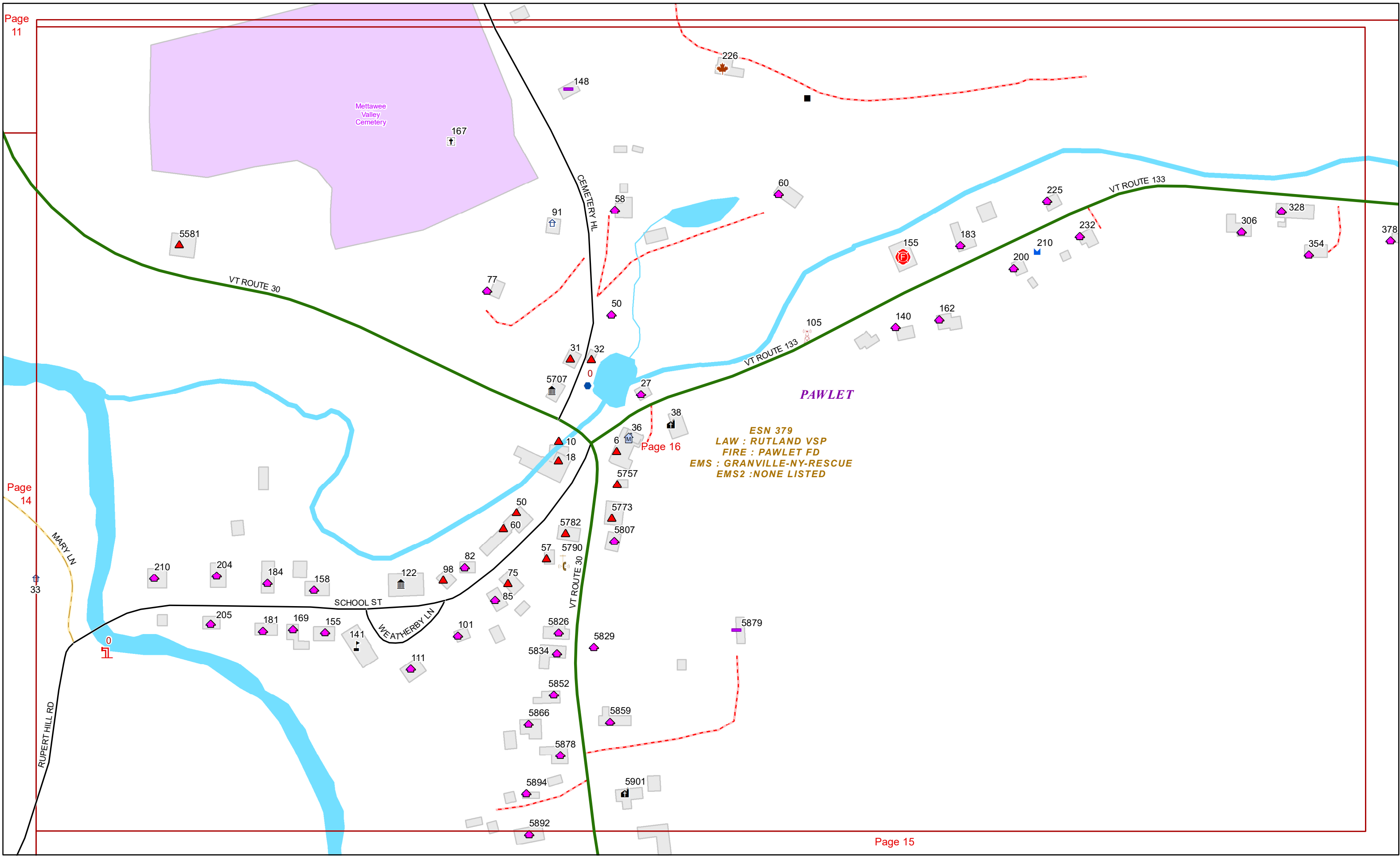
ESN 379  
LAW : RUTLAND VSP  
FIRE : PAWLET FD  
EMS : GRANVILLE-NY-RESCUE  
EMS2 : NONE LISTED

WEST PAWLET

PAWLET







SARGENT HL  
344

186

308

6564

THREE MEADOW DR  
VT ROUTE 30  
200

449

472

6821

145

PAWLET

TIFFANY LN

134

390

ESN 379  
LAW : RUTLAND VSP  
FIRE : PAWLET FD  
EMS : GRANVILLE-NY-RESCUE  
EMS2 : NONE LISTED

6852

9

6910

6913

6954

6942

6935

6991

7008

7016

7017

7040

7063

7094

7135

6957

6959

6997

430

436

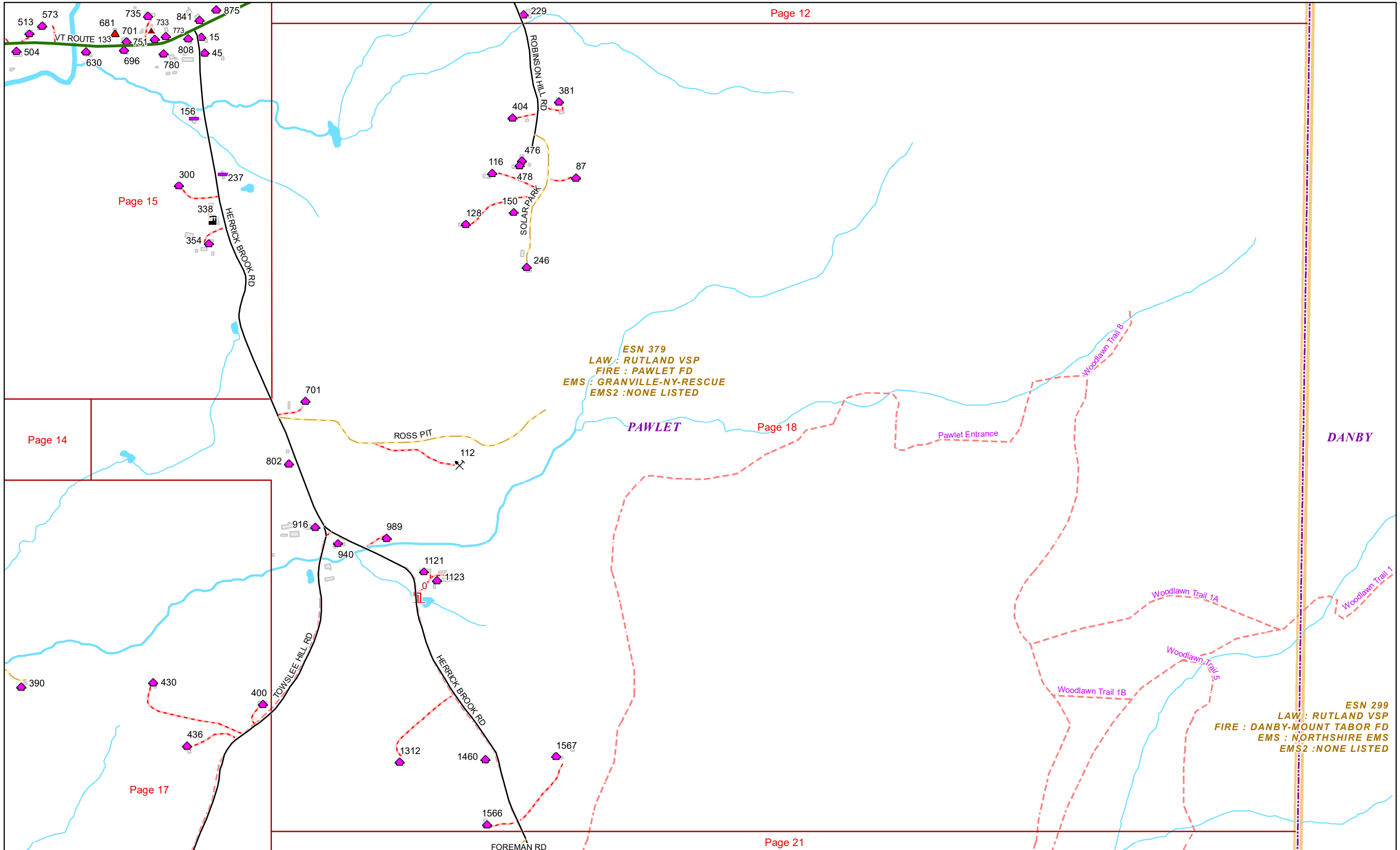
400

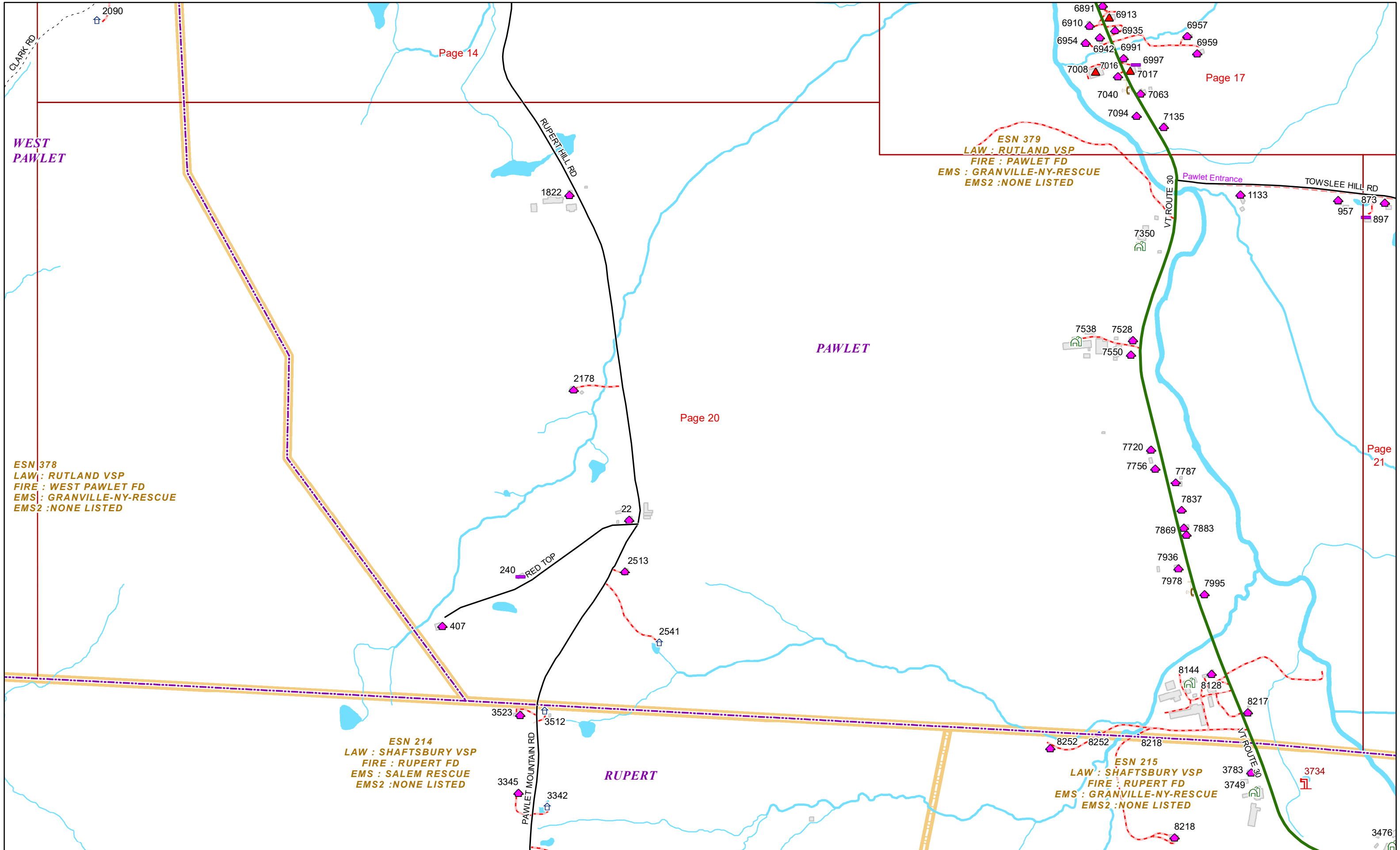
Pawlet Entrance

TOWSLEE HILL RD

727







WEST  
PAWLET

PAWLET

RUPERT

ESN 378  
LAW : RUTLAND VSP  
FIRE : WEST PAWLET FD  
EMS : GRANVILLE-NY-RESCUE  
EMS2 : NONE LISTED

ESN 379  
LAW : RUTLAND VSP  
FIRE : PAWLET FD  
EMS : GRANVILLE-NY-RESCUE  
EMS2 : NONE LISTED

ESN 214  
LAW : SHAFTSBURY VSP  
FIRE : RUPERT FD  
EMS : SALEM RESCUE  
EMS2 : NONE LISTED

ESN 215  
LAW : SHAFTSBURY VSP  
FIRE : RUPERT FD  
EMS : GRANVILLE-NY-RESCUE  
EMS2 : NONE LISTED

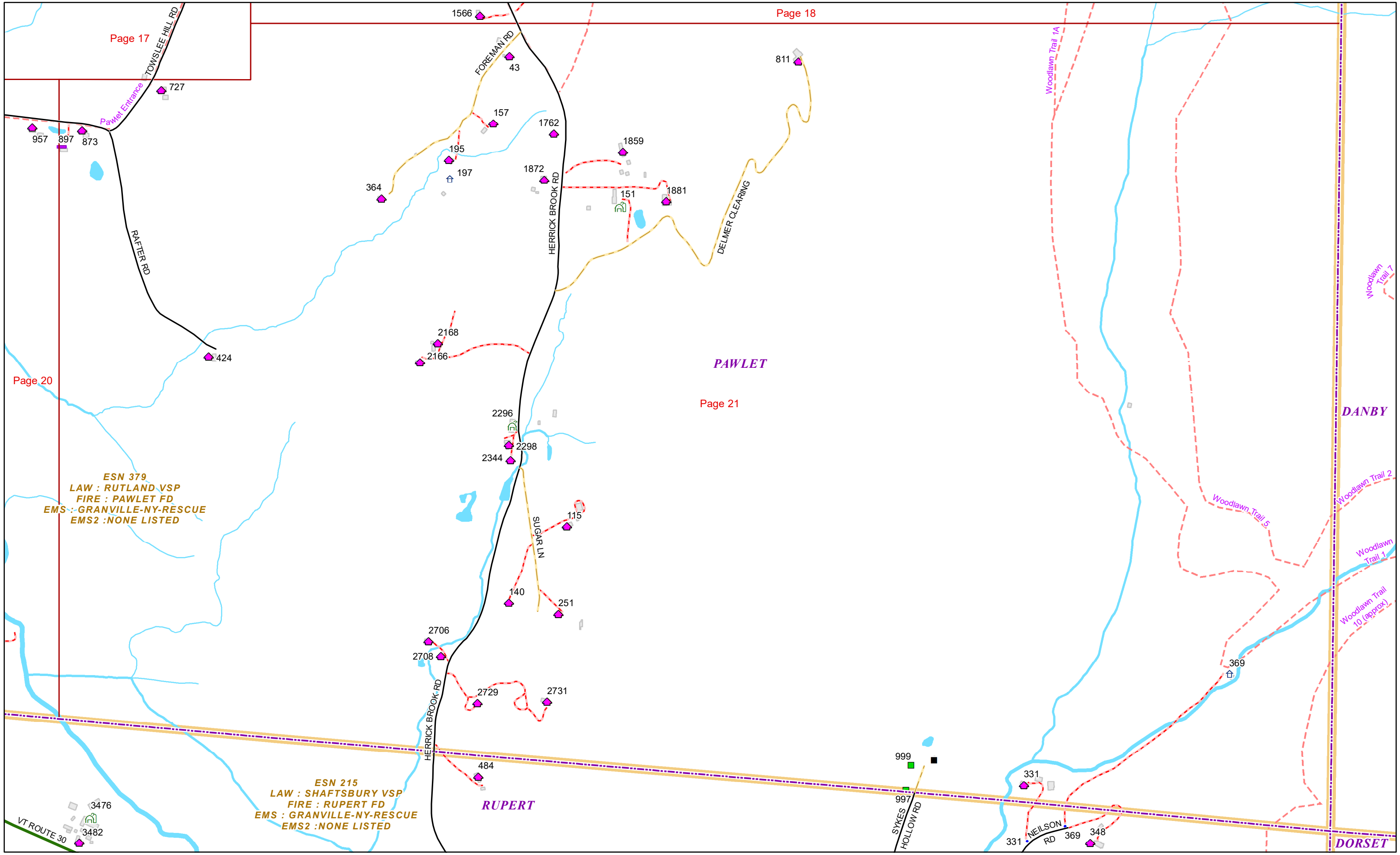
Page 14

Page 17

Page 20

Page 21





Page 17

Page 18

Page 20

Page 21

DANBY

ESN 379  
LAW : RUTLAND VSP  
FIRE : PAWLET FD  
EMS : GRANVILLE-NY-RESCUE  
EMS2 : NONE LISTED

ESN 215  
LAW : SHAFTSBURY VSP  
FIRE : RUPERT FD  
EMS : GRANVILLE-NY-RESCUE  
EMS2 : NONE LISTED

RUPERT

DORSET

