


# VERMONT E9-1-1 MapBook

## Peacham

### E9-1-1 MapBook with GIS Data

Use constraints: The 9-1-1 related data layers (Esites, Landmarks, Roads, Driveways, Footprints, Atlas Sheets, ESZ, etc.) were developed and designed for Enhanced 9-1-1 purposes only. The user should understand that the nature of the Enhanced 9-1-1 data layers means they are never complete. **Each municipal government is responsible for maintenance of the E9-1-1 database.** Other data (non-E9-1-1 related) used in the Vermont E9-1-1 MapBook is acquired from the Vermont Center for Geographic Information (VCGI) ([vcgi.vermont.gov](http://vcgi.vermont.gov)) and local Regional Planning Commissions.

**Disclaimer:**  
This Vermont E9-1-1 MapBook and GIS data is for general reference only. Data layers that appear on the map may or may not be accurate, current or otherwise reliable. The E9-1-1 Board and the State of Vermont make no representations of any kind, including but not limited to the warranties of merchantability or fitness for a particular use, not are any such warranties to be implied with respect to the GIS data and MapBook.

**For Questions/Updates:**  
Contact VT Enhanced 9-1-1 Board:  
Phone: 802-828-4911  
Email: [e911.info@vermont.gov](mailto:e911.info@vermont.gov)  
Website: [e911.vermont.gov](http://e911.vermont.gov)



























**11/29/2022**



























































# Legend





























## ESITES




























### SITETYPE

-  \*\*COMMERCIAL
-  \*\*CULTURAL
-  \*\*EDUCATIONAL
-  \*\*GOVERNMENT
-  \*\*INDUSTRIAL
-  \*\*OTHER COMMERCIAL
-  \*\*PUBLIC GATHERING
-  \*\*UTILITY
-  ABANDONED
-  ACCESS POINT
-  ACCESSORY BARN
-  ACCESSORY BUILDING
-  AIR SUPPORT / MAINTENANCE FACILITY
-  AIR TRAFFIC CONTROL CENTER / COMMAND CENTER
-  AIRPORT TERMINAL
-  AMBULANCE SERVICE
-  AUDITORIUM / CONCERT HALL / THEATER / OPERA HOUSE
-  BANK
-  BOAT RAMP / DOCK
-  BORDER CROSSING
-  BORDER PATROL
-  BREWERY
-  BUS STATION / DISPATCH FACILITY
-  CAMP
-  CAMPGROUND
-  CEMETERY

-  CITY / TOWN HALL
-  COAST GUARD
-  COLLEGE / UNIVERSITY
-  COMMERCIAL CONSTRUCTION SERVICE
-  COMMERCIAL FARM
-  COMMERCIAL GARAGE
-  COMMERCIAL W/RESIDENCE
-  COMMUNICATION BOX
-  COMMUNICATION TOWER
-  COMMUNITY / RECREATION FACILITY
-  CONDOMINIUM
-  COURT HOUSE
-  CUSTOMS SERVICE
-  DAY CARE FACILITY
-  DEVELOPMENT SITE
-  EBS TOWER
-  EMERGENCY PHONE / CALLBOX
-  FAIR / EXHIBITION/ RODEO GROUNDS
-  FERRY TERMINAL / DISPATCH FACILITY
-  FIRE STATION
-  FISH FARM / HATCHERY
-  FITNESS FACILITY
-  FOOD DISTRIBUTION CENTER
-  GAS STATION
-  GATED W/BUILDING
-  GATED W/O BUILDING
-  GOLF COURSE
-  GRAVEL PIT / QUARRY / MINE




















-  GREENHOUSE / NURSERY
-  GROCERY STORE
-  HARBOR / MARINA
-  HAZARDOUS MATERIALS FACILITY
-  HAZARDOUS STORAGE FACILITY
-  HEALTH CLINIC
-  HELIPAD / HELIPORT / HELISPOT
-  HISTORIC SITE / POINT OF INTEREST
-  HOSPITAL / MEDICAL CENTER
-  HOUSE OF WORSHIP
-  HYDROELECTRIC FACILITY
-  ICE ARENA
-  INSTITUTIONAL RESIDENCE / DORM / BARRACKS
-  LANDFILL
-  LAW ENFORCEMENT
-  LIBRARY
-  LODGING B&B / HOTEL / MOTEL / INN
-  LOOKOUT TOWER
-  LUMBER MILL / SAW MILL
-  MANUFACTURING FACILITY
-  MOBILE HOME
-  MORGUE
-  MULTI-FAMILY DWELLING
-  MUSEUM
-  NATIONAL GUARD /
-  NUCLEAR FACILITY
-  NURSING HOME / LONG TERM CARE
-  OFFICE BUILDING

-  OIL / GAS FACILITY
-  OTHER
-  OTHER RESIDENTIAL
-  OUTPATIENT CLINIC
-  PARK AND RIDE / COMMUTER
-  PHARMACY
-  PICNIC AREA
-  POST OFFICE
-  PRISON / CORRECTIONAL FACILITY
-  PRIVATE AND EXPRESS SHIPPING FACILITY
-  PSAP
-  PUBLIC BEACH
-  PUBLIC TELEPHONE
-  PUBLIC WATER SUPPLY INTAKE
-  PUBLIC WATER SUPPLY WELL
-  PUMP STATION
-  RACE TRACK / DRAGSTRIP
-  RAILROAD STATION
-  RESIDENTIAL FARM
-  REST STOP / ROADSIDE PARK
-  RESTAURANT
-  RETAIL FACILITY
-  RV HOOKUP
-  SCHOOL K / 12
-  SEASONAL HOME
-  SHOOTING RANGE
-  SINGLE FAMILY DWELLING
-  SKI AREA / ALPINE





-  SOLAR FACILITY
-  SPORTS ARENA /
-  STATE CAPITOL
-  STATE GARAGE
-  STATE GOVERNMENT FACILITY
-  STATE PARK
-  STORAGE UNITS
-  SUBSTATION
-  SUGARHOUSE
-  TEMPORARY STRUCTURE
-  TOWN GARAGE
-  TOWN OFFICE
-  TRAILHEAD
-  TRANSFER STATION
-  UNKNOWN
-  US FOREST FACILITY
-  US GOVERNMENT FACILITY
-  UTILITY POLE W/PHONE
-  VETERINARY HOSPITAL / CLINIC
-  VISITOR / INFORMATION CENTER
-  WAREHOUSE
-  WASTE / BIOMASS FACILITY
-  WASTEWATER TREATMENT PLANT
-  WATER TANK
-  WATER TOWER
-  WIND FACILITY / WIND TOWER
-  YOUTH CAMP

# Legend

## Roads

-  Interstate Highway
-  US Highway
-  State Highway
-  Town Highway Class 1
-  Town Highway Class 2
-  Town Highway Class 3
-  Town Highway Class 4
-  Private
-  Driveway
-  Discontinued Road
-  Legal Trail
-  Ferry
-  Military - no public access
-  National Forest Highway
-  State Forest Highway
-  Proposed
-  Rivers
-  Driveways
-  Railroad

## Hydrants

-  Drafting Site
-  Dry Hydrant
-  Municipal Hydrant
-  Pressurized Hydrant

## Townline





## Emergency Service Zones



## FootPrints

-  Airport
-  Solar Field
-  Alpine Trail Easiest
-  Alpine Trail Intermediate
-  Alpine Trail Advanced
-  Alpine Trail Expert
-  Alpine Glade Marked
-  Alpine Glade Not Marked
-  Building
-  Farm
-  Golf Course
-  Quarry
-  Park
-  Shopping Center
-  Stadium/Arena
-  Other

## Addressing Error

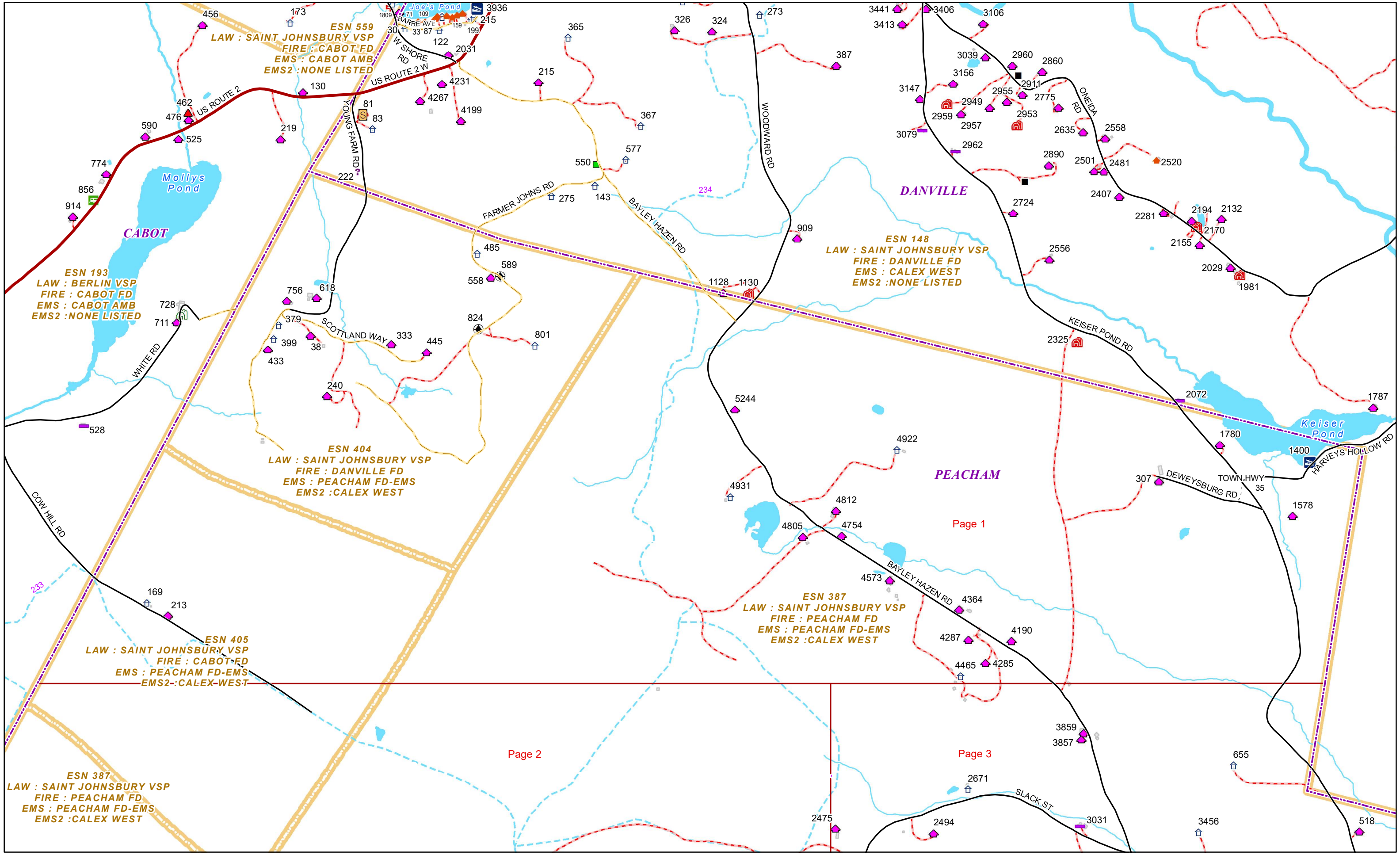
-  Orange - Duplicated Addressed Building
-  Yellow - Unnumbered Building

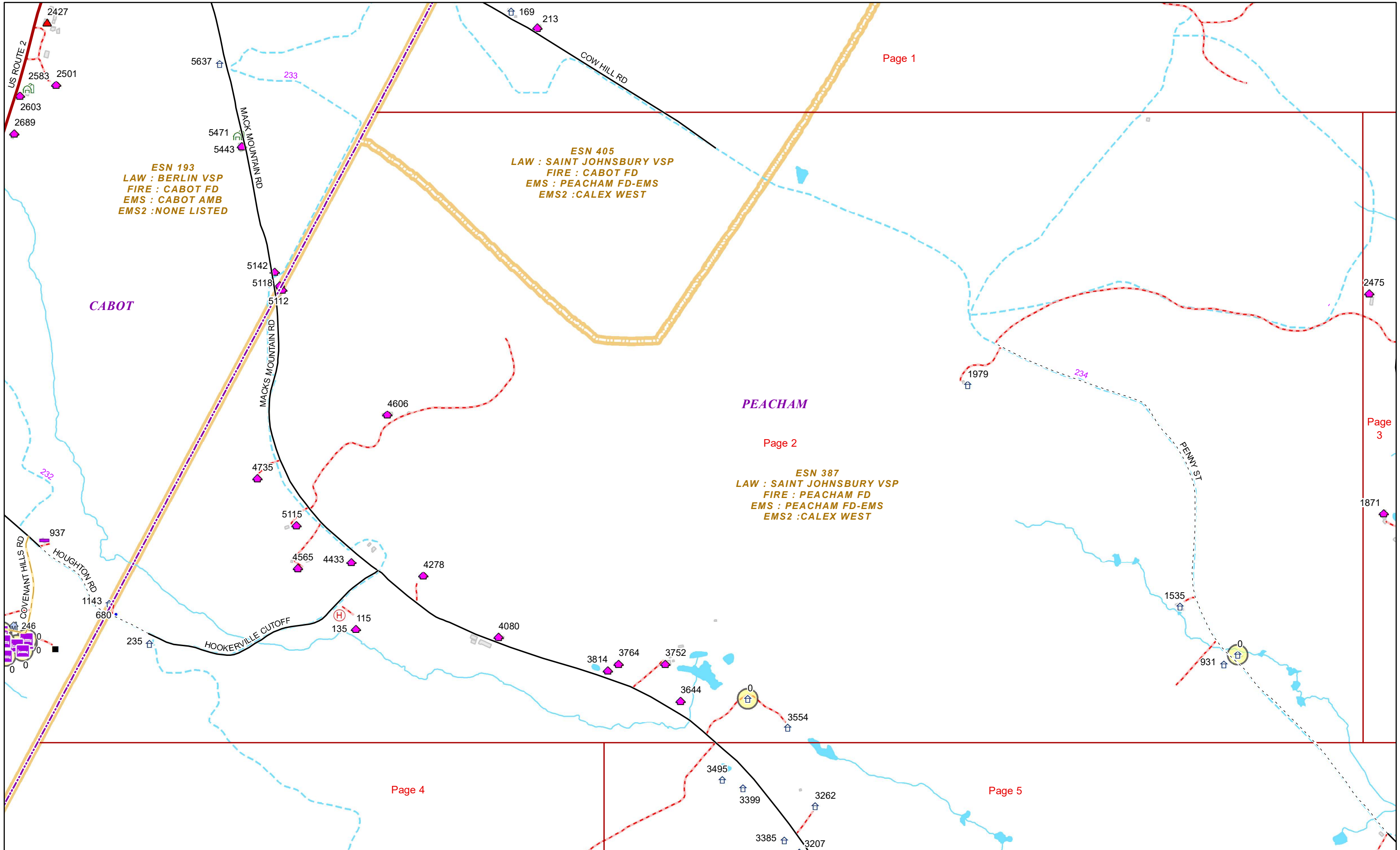
## PEACHAM Road Name Index

ROAD NAME	PAGE(S)
ACADEMY HL	12
AIKEN FARM RD	15
BAYLEY HAZEN RD	1,3,6,12,25
BLANCHARD HILL RD	7,11
BRICK KILN RD	11
CAMP RD	14
CHURCH ST	12
CLAUDE FIELD LN	14
COUNTY RD	6,11,13,16
COW HILL RD	1
DEVILS HILL RD	10,13
DEWEYSBURG RD	1
E HILL RD	7
E PEACHAM RD	3,6,11
ELKINS WAY	11
ETHAN ALLEN COR	8
EWELL MILL RD	3
FARMER JOHNS RD	1
FARROW FARM RD	15
FIELD RD	16
FOSTER POND RD	5,10
GOV WENTWORTH GRANT RD	15
GOVERNOR MATTOCKS RD	11
GRACIE DR	6
GREAT RD	6,13

ROAD NAME	PAGE(S)
GREEN BAY LOOP	10,13,14
HAPENNY RD	5
HARVEYS HOLLOW RD	26
HOLLOW WOODS RD	6,11
HOOKERVILLE CUTOFF	2
KEISER POND RD	1,3,26
KELLOGG MILL RD	4
LAMPRECHT LN	6
LANESBORO RD	4,5
MACKS MOUNTAIN RD	2,5,10,18
MAPLE TREE LN	10,11,12
MARTINS POND LN	13
MILL TER	11
MORRISON HILL RD	7
OLD CEMETERY RD	6
OLD COUNTY RD	3,6
OLD RAILROAD BED	8
OLD WEST RD	11
ONION PT	4,9
OWLS HEAD SCENIC VW	8
PEACHAM BARNET RD	11,15
PEACHAM DANVILLE RD	3
PEACHAM GROTON RD	11,15
PEACHAM POND RD	4,9
PENNY ST	2,5

ROAD NAME	PAGE(S)
RAKE FACTORY RD	30
S MAIN ST	11
SCOTTLAND WAY	1
SFH	8
SLACK ST	3,5,6
SNOW FARM RD	10
SOMERS RD	7
SPUR RD	9
STEVENSON RD	6,11
STILL RUN	3
TAYLOR RD	3
THADDEUS STEVENS RD	6,7
THE LANE	14
TOWN HWY 35	1
TOWN HWY 53	11
TOWN HWY 61	8
TOWN HWY 63	10
VARNUM ST	7
VT ROUTE 232	8
WAY RD	6
WILLOW BROOK RD	6
WOODWARD RD	25
WORCESTER RD	10
YOUNG FARM RD	1,25





**ESN 193**  
LAW : BERLIN VSP  
FIRE : CABOT FD  
EMS : CABOT AMB  
EMS2 : NONE LISTED

**ESN 405**  
LAW : SAINT JOHNSBURY VSP  
FIRE : CABOT FD  
EMS : PEACHAM FD-EMS  
EMS2 : CALEX WEST

**ESN 387**  
LAW : SAINT JOHNSBURY VSP  
FIRE : PEACHAM FD  
EMS : PEACHAM FD-EMS  
EMS2 : CALEX WEST

Page 1

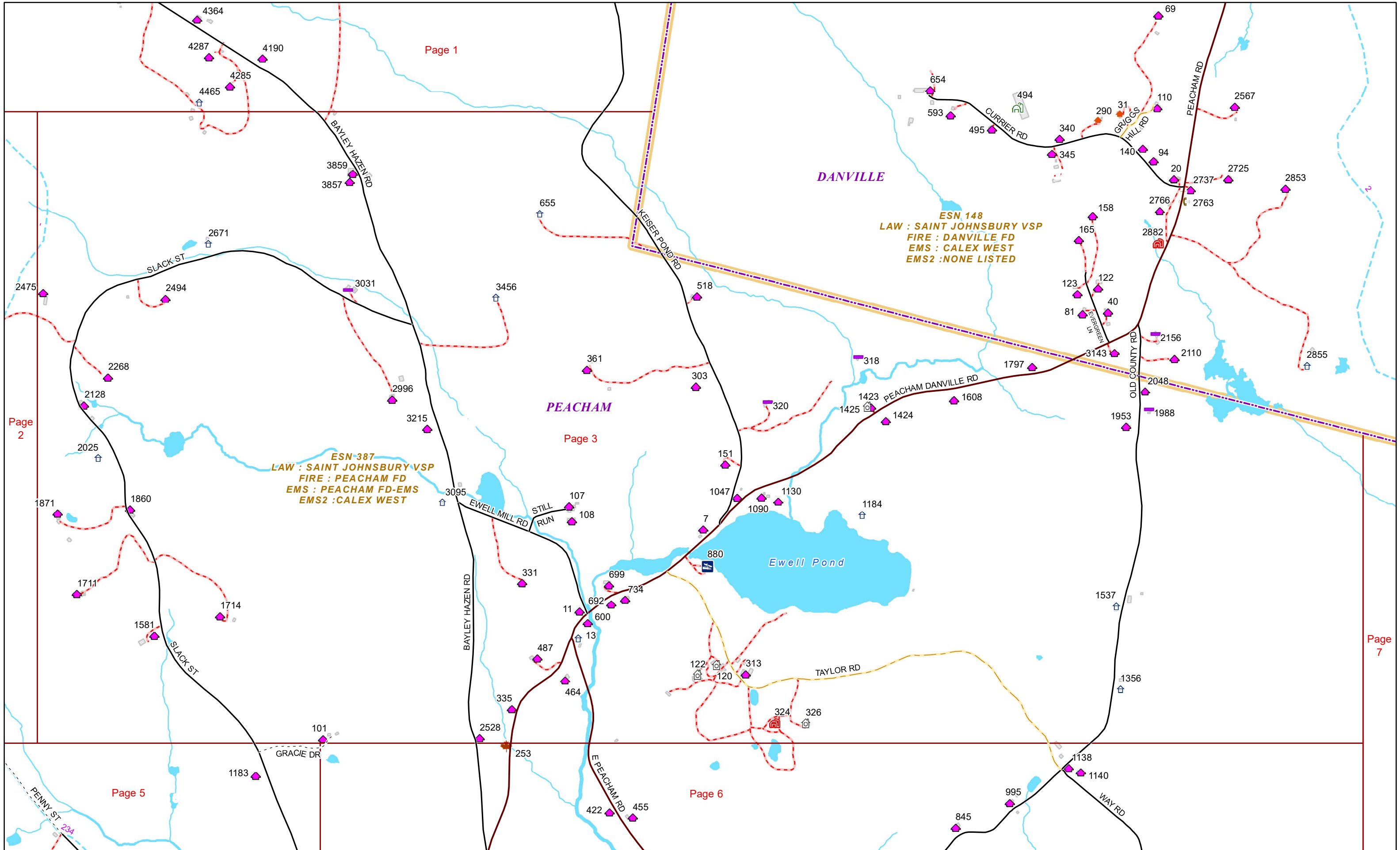
Page 2

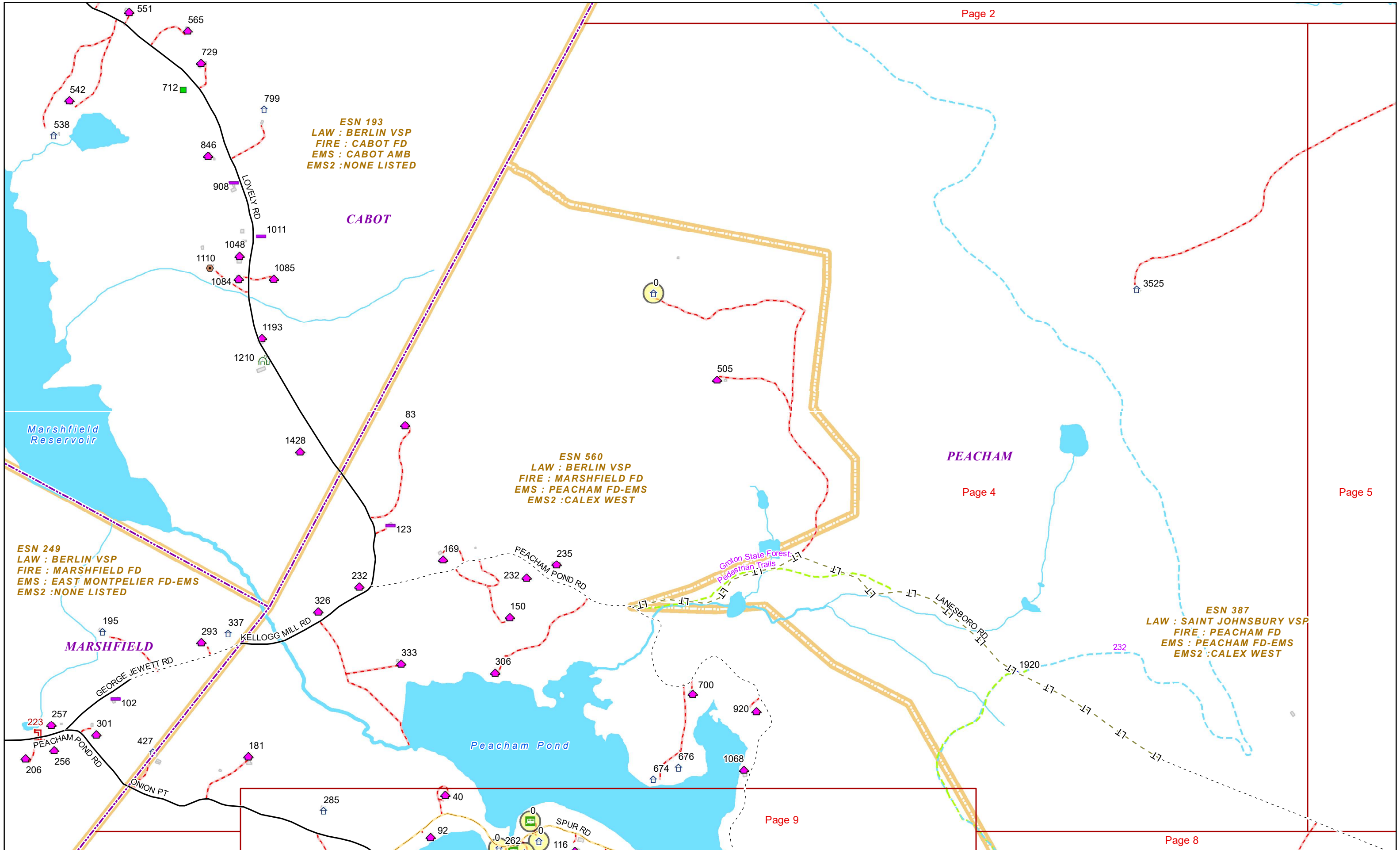
Page 3

Page 4

Page 5

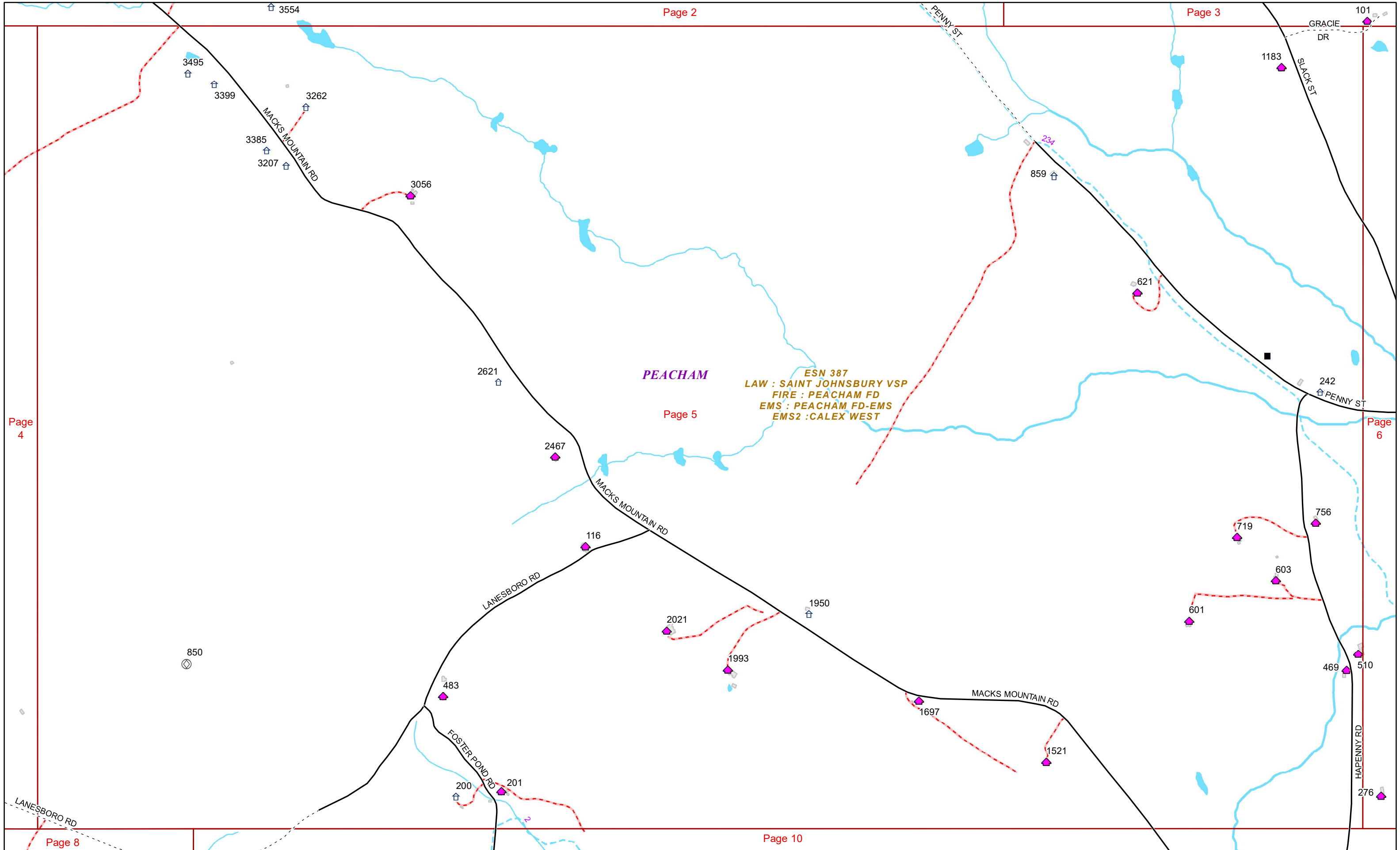


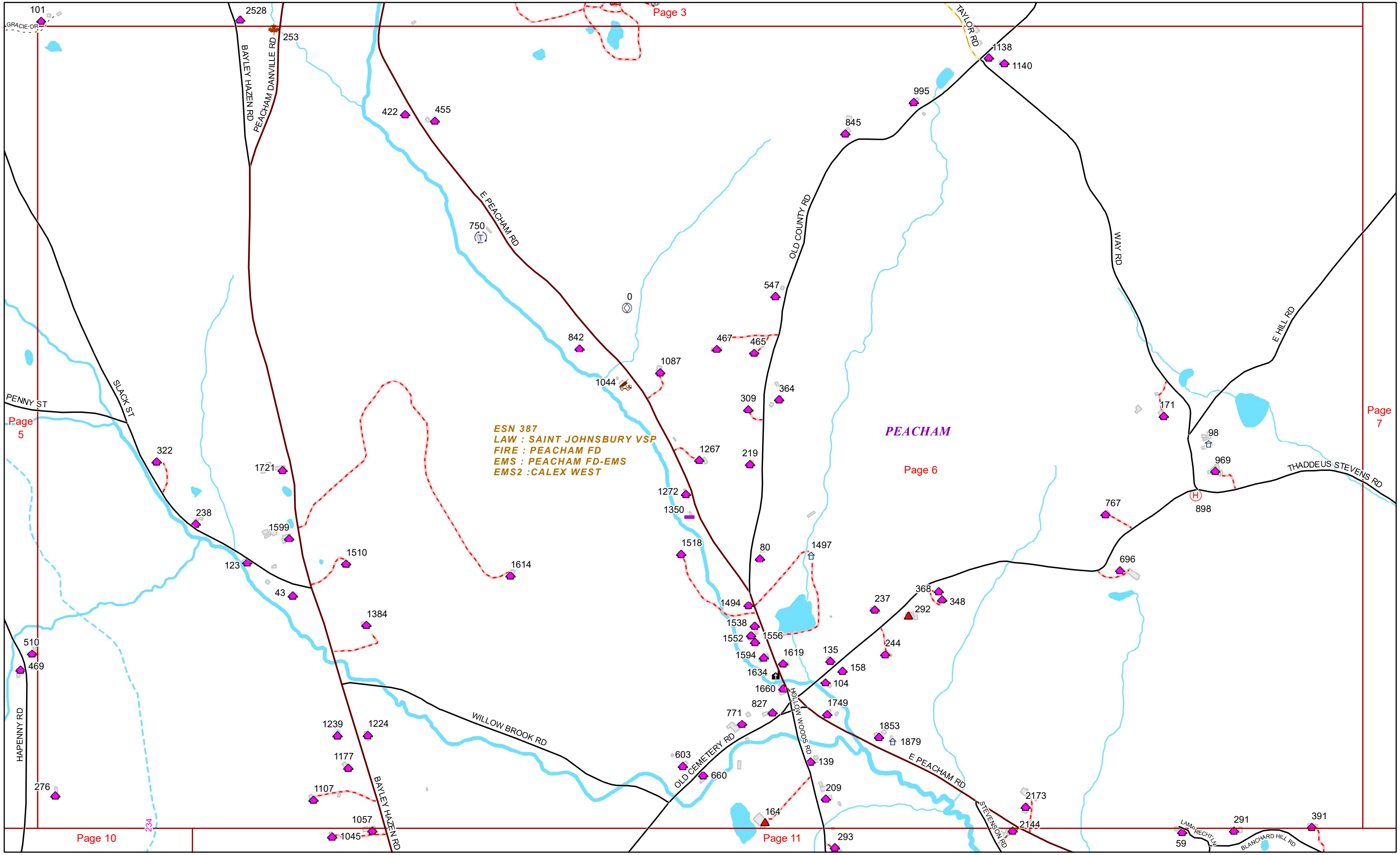






ESN 387  
 LAW : SAINT JOHNSBURY VSP  
 FIRE : PEACHAM FD  
 EMS : PEACHAM FD-EMS  
 EMS2 : CALEX WEST

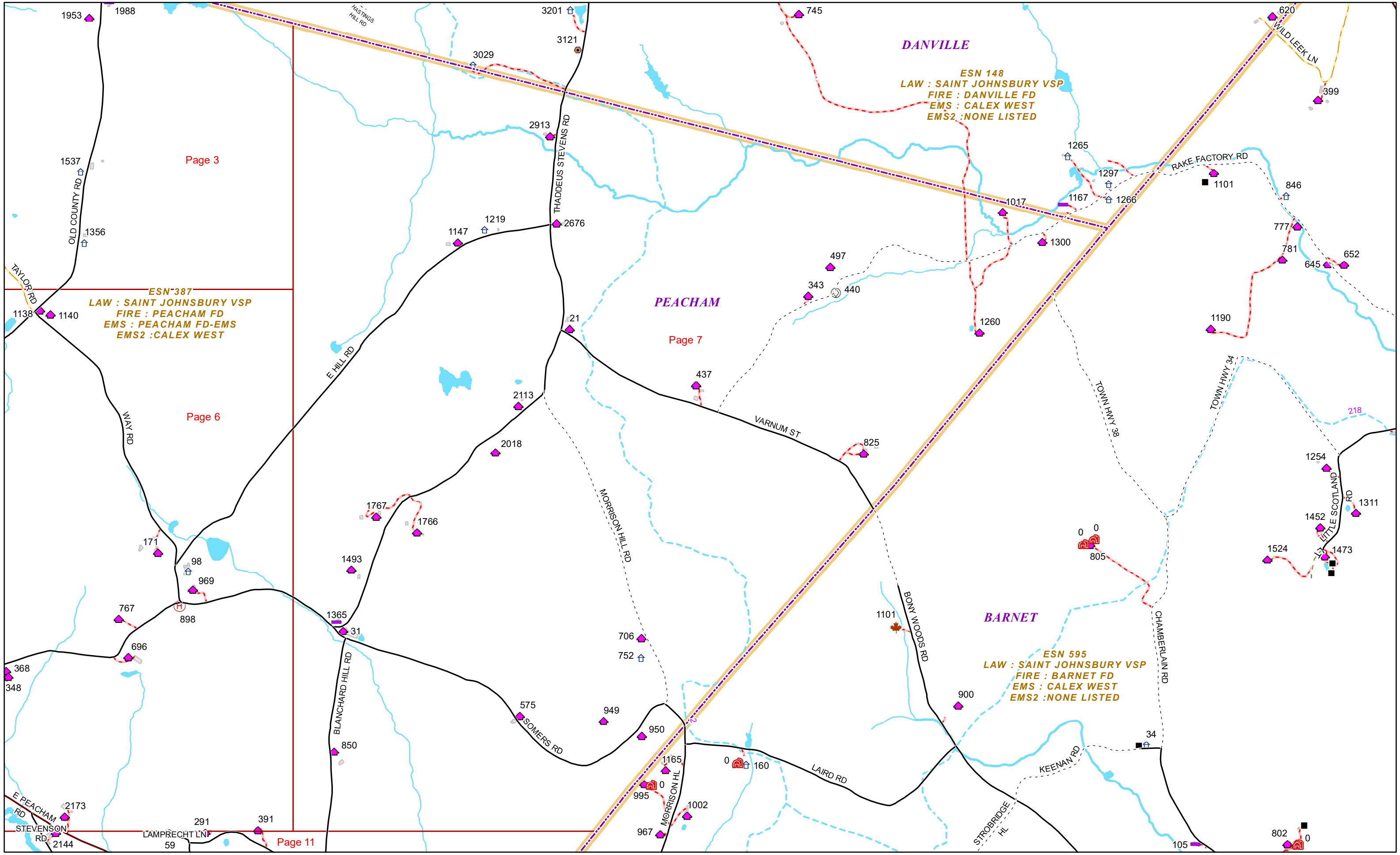


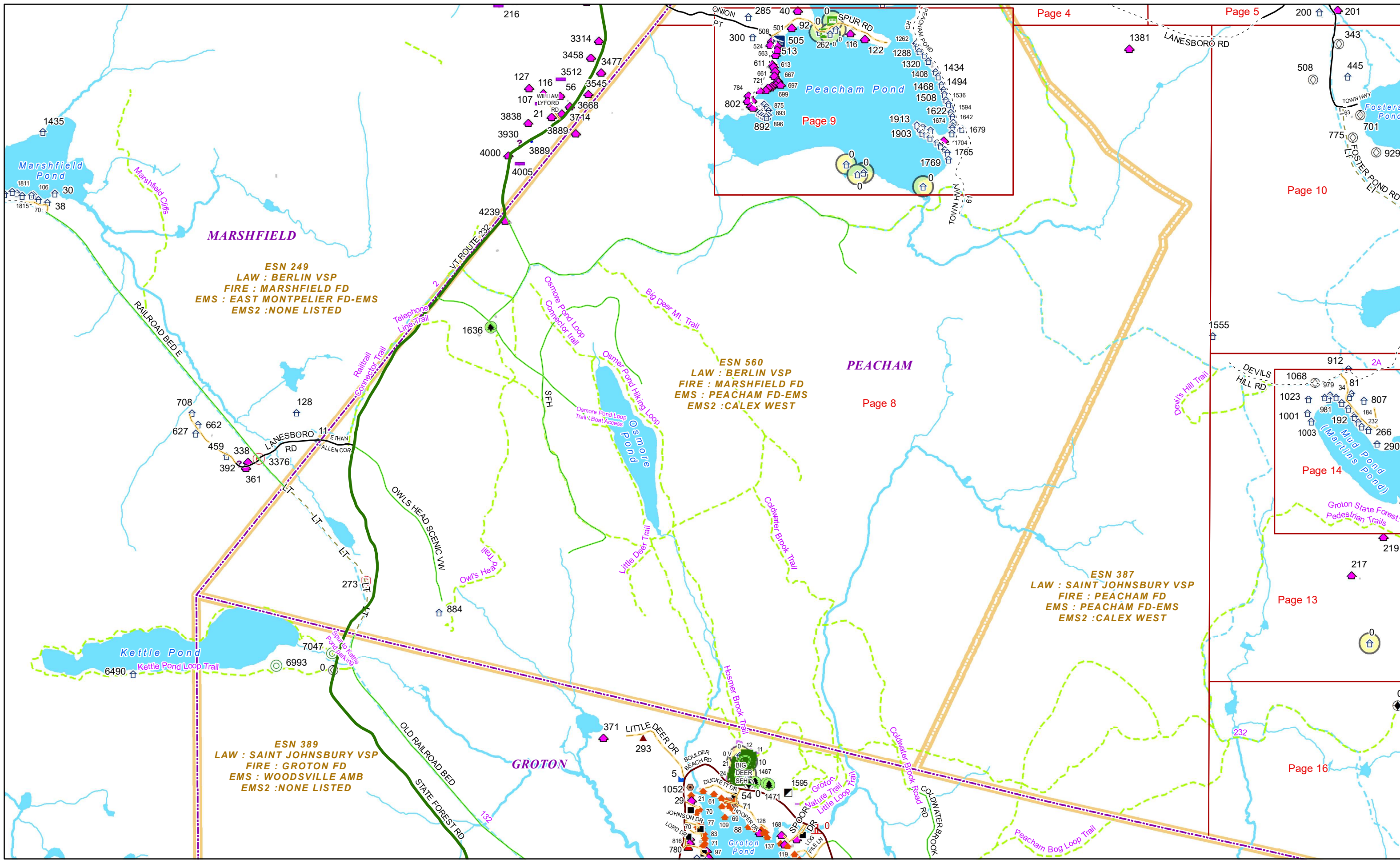


ESN 387  
LAW : SAINT JOHNSBURY VSP  
FIRE : PEACHAM FD  
EMS : PEACHAM FD-EMS  
EMS2 : CALEX WEST

PEACHAM







**ESN 249**  
 LAW : BERLIN VSP  
 FIRE : MARSHFIELD FD  
 EMS : EAST MONTPELIER FD-EMS  
 EMS2 : NONE LISTED

**ESN 560**  
 LAW : BERLIN VSP  
 FIRE : MARSHFIELD FD  
 EMS : PEACHAM FD-EMS  
 EMS2 : CALEX WEST

**ESN 389**  
 LAW : SAINT JOHNSBURY VSP  
 FIRE : GROTON FD  
 EMS : WOODSVILLE AMB  
 EMS2 : NONE LISTED

**ESN 387**  
 LAW : SAINT JOHNSBURY VSP  
 FIRE : PEACHAM FD  
 EMS : PEACHAM FD-EMS  
 EMS2 : CALEX WEST



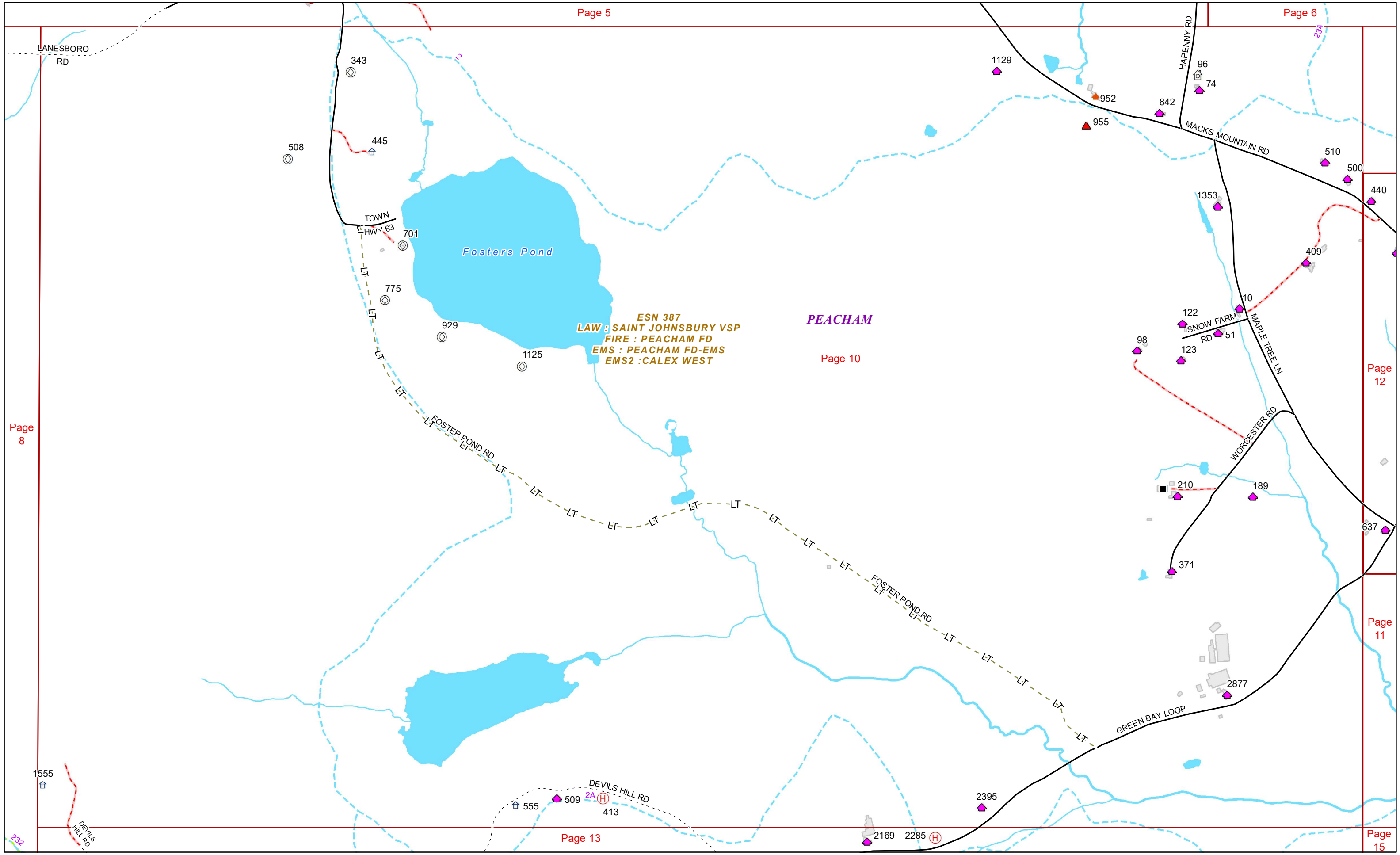


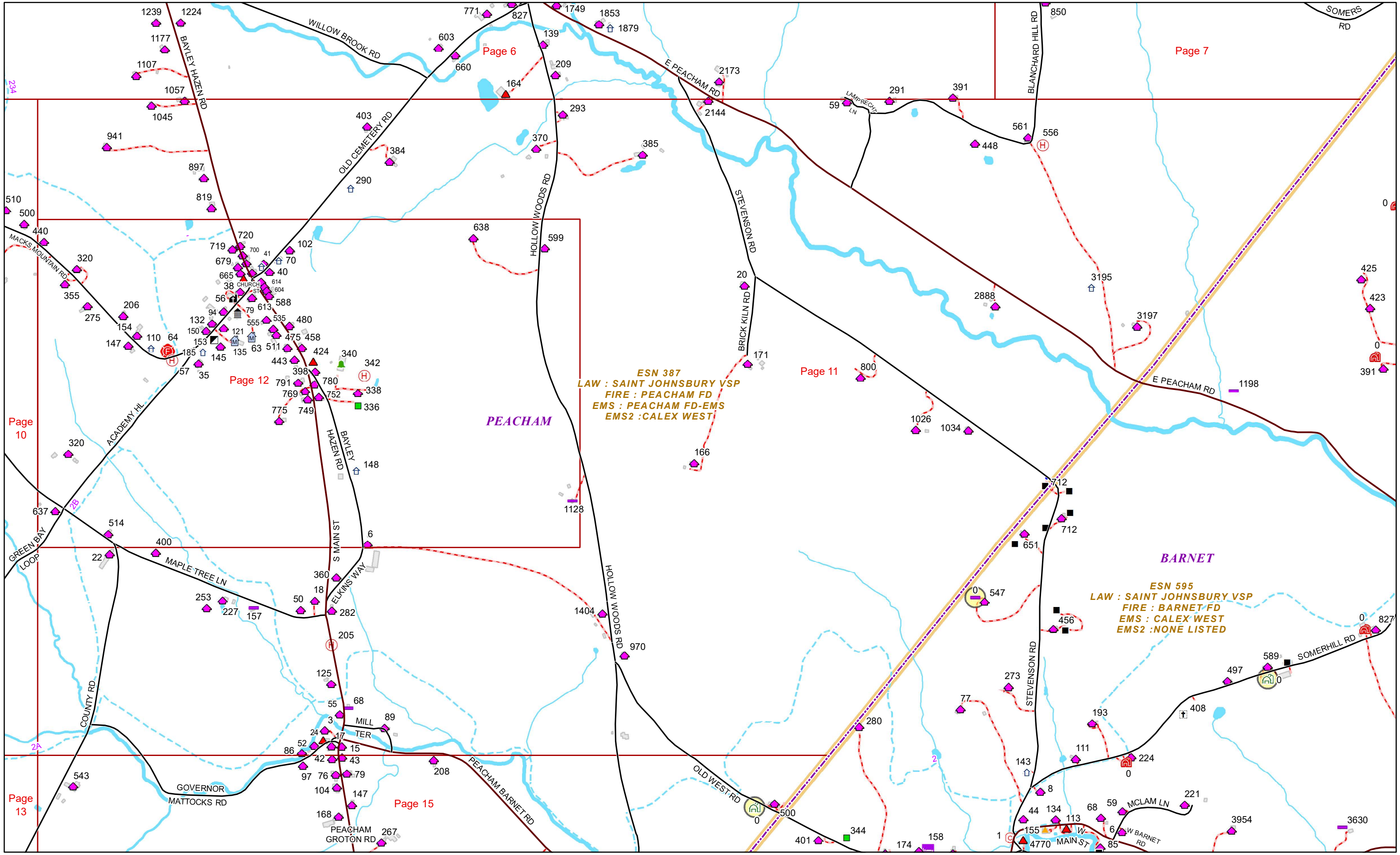
ESN.387  
LAW : SAINT JOHNSBURY VSP  
FIRE : PEACHAM FD  
EMS : PEACHAM FD-EMS  
EMS2 : CALEX WEST

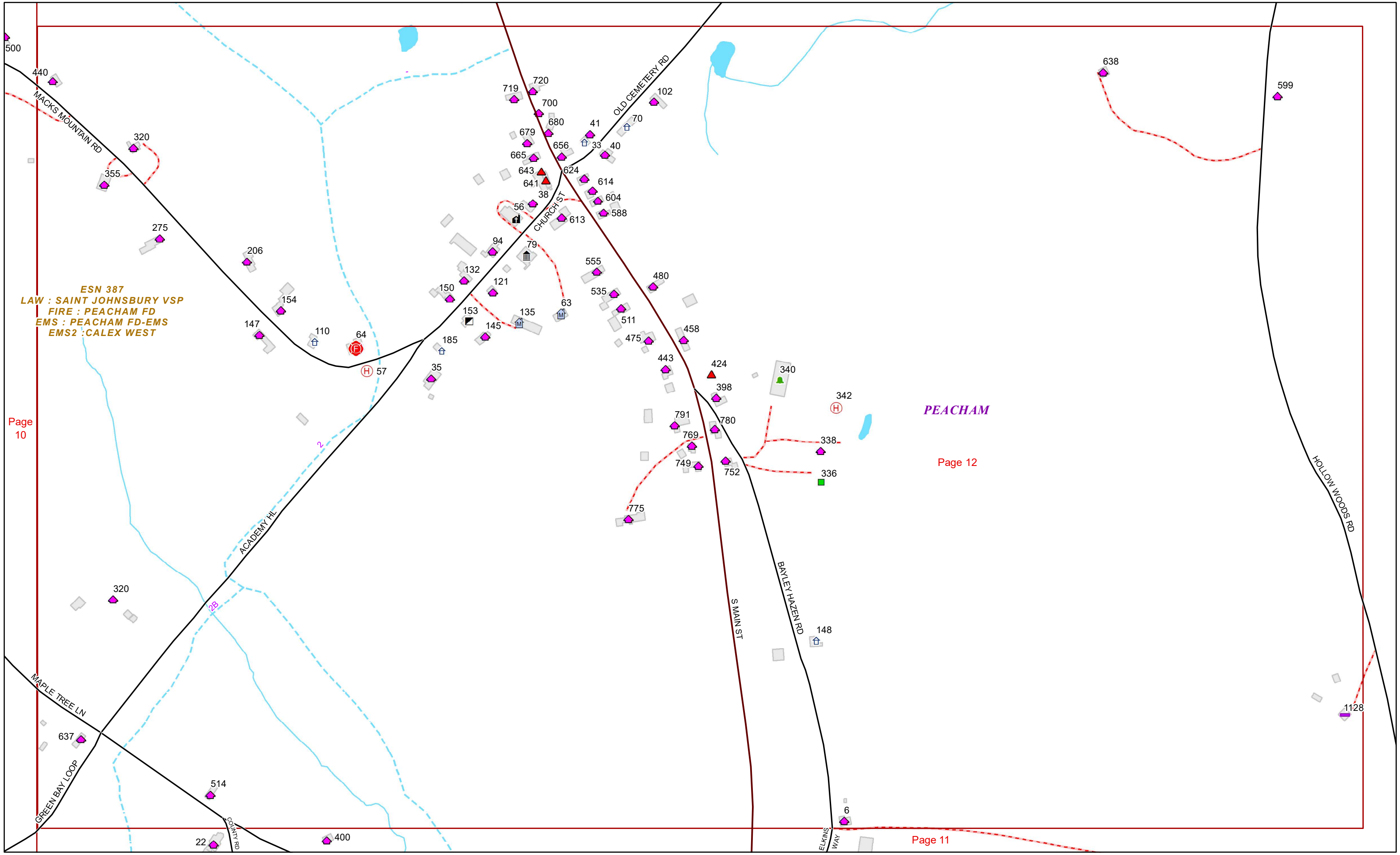
ESN 560  
LAW : BERLIN VSP  
FIRE : MARSHFIELD FD  
EMS : PEACHAM FD-EMS  
EMS2 : CALEX WEST

PEACHAM









**ESN 387**  
**LAW : SAINT JOHNSBURY VSP**  
**FIRE : PEACHAM FD**  
**EMS : PEACHAM FD-EMS**  
**EMS2 : CALEX WEST**

**PEACHAM**

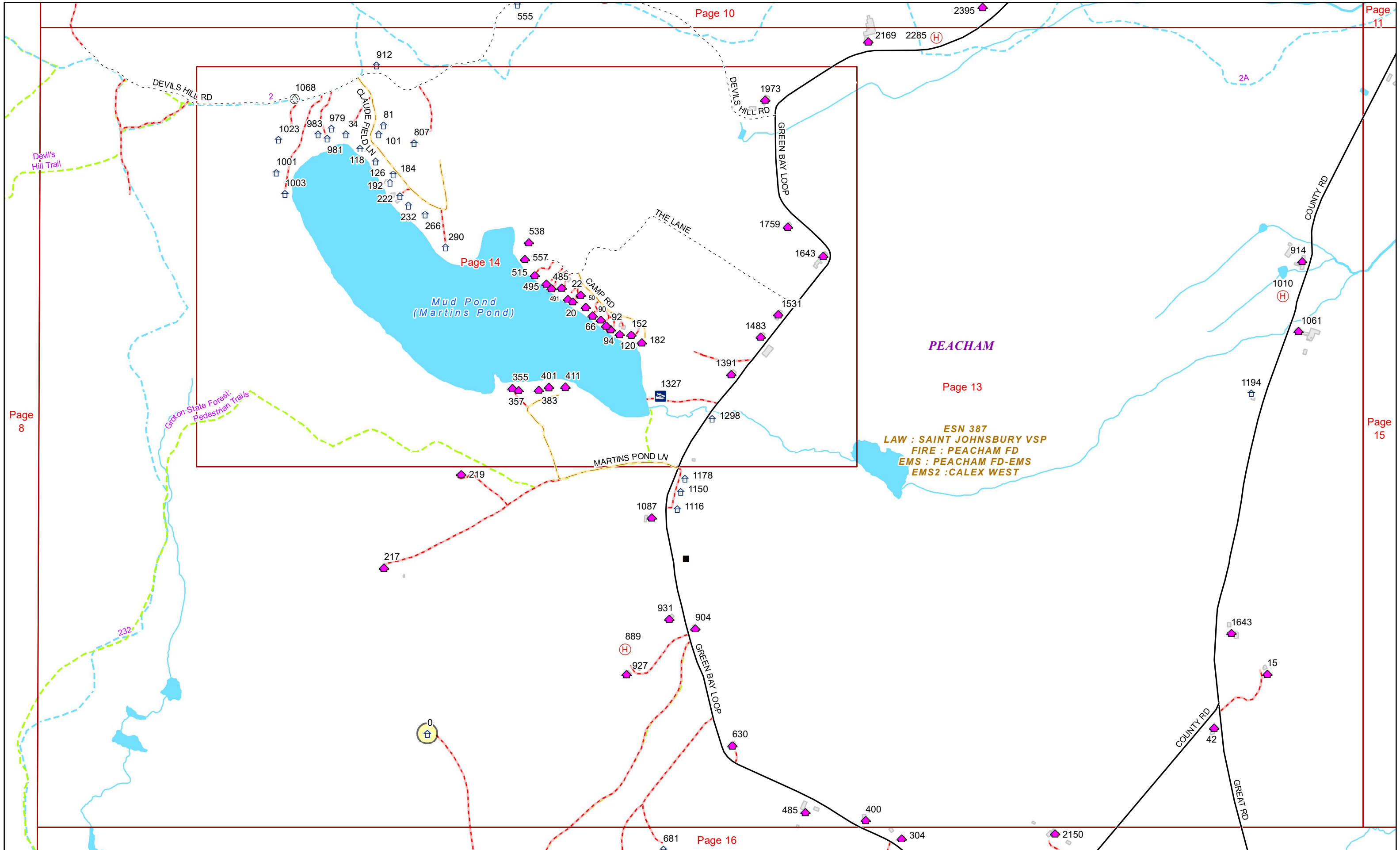
Page 10

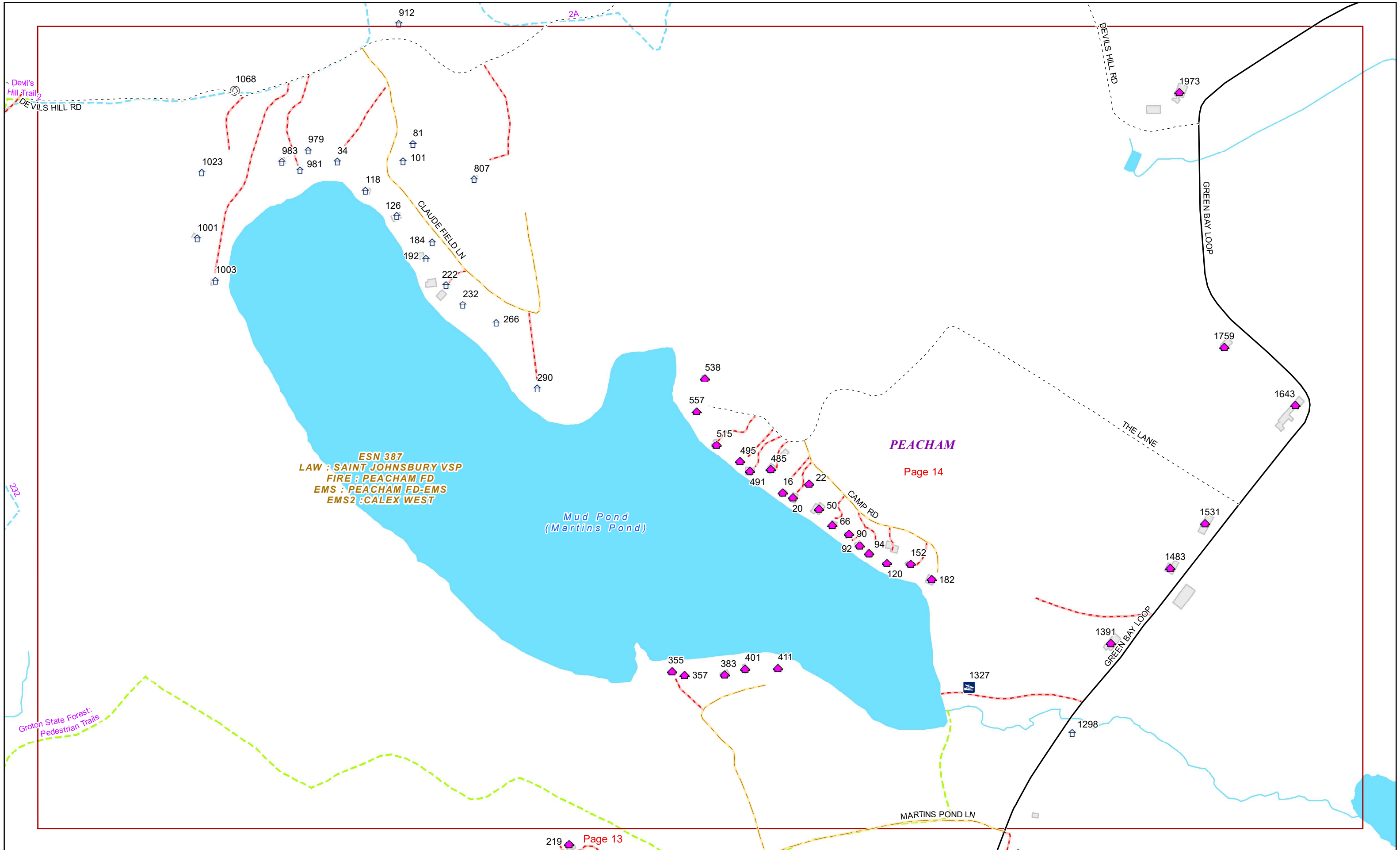
Page 12

Page 11

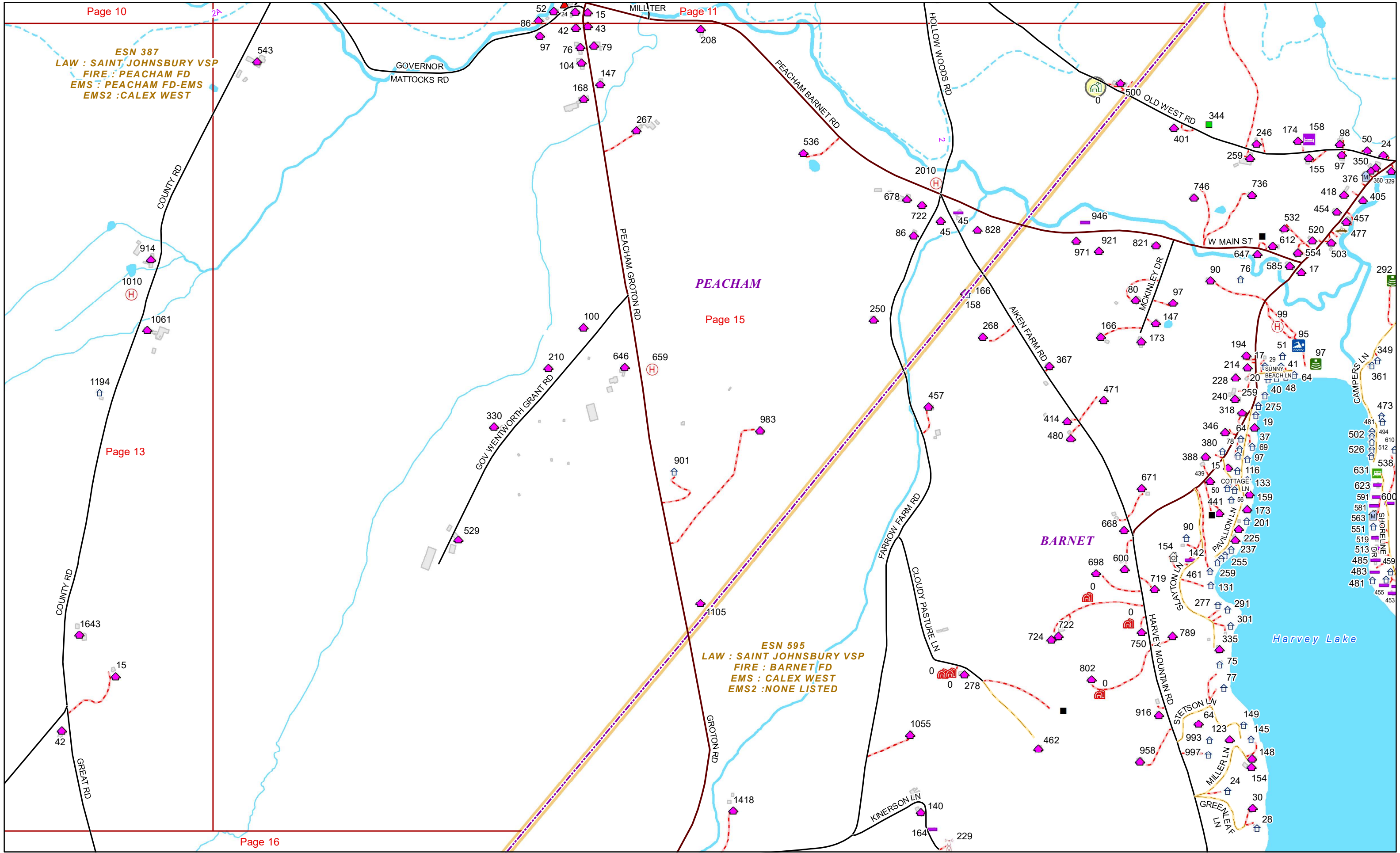








ESN 387  
LAW : SAINT JOHNSBURY VSP  
FIRE : PEACHAM FD  
EMS : PEACHAM FD-EMS  
EMS2 : CALEX WEST



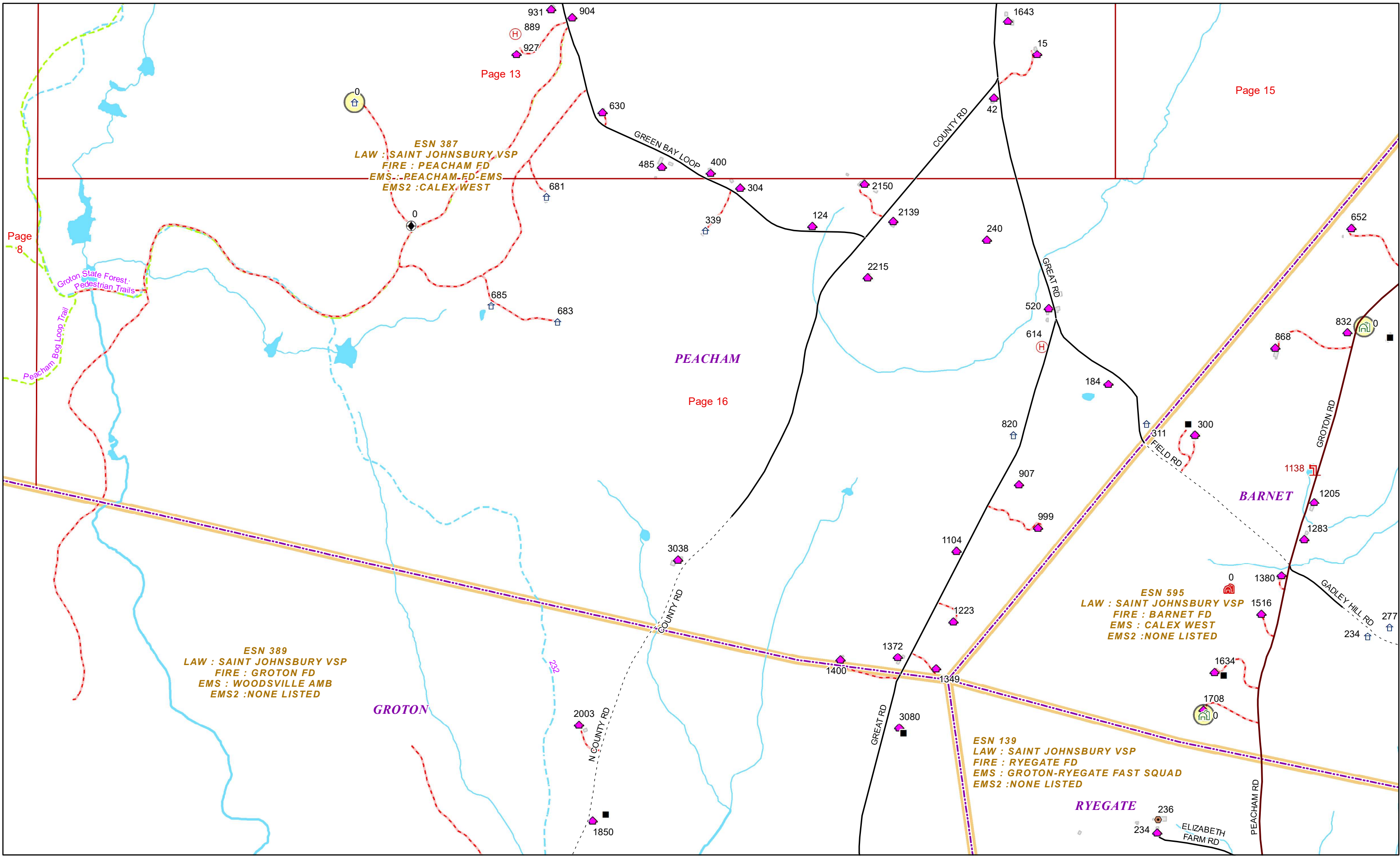
PEACHAM

BARNET

Harvey Lake

ESN 595  
LAW : SAINT JOHNSBURY VSP  
FIRE : BARNET FD  
EMS : CALEX WEST  
EMS2 : NONE LISTED





Page 8

Page 13

Page 15

PEACHAM

Page 16

BARNET

GROTON

RYEGATE

ESN 387  
LAW : SAINT JOHNSBURY VSP  
FIRE : PEACHAM FD  
EMS : PEACHAM-ED-EMS  
EMS2 : CALEX WEST

ESN 389  
LAW : SAINT JOHNSBURY VSP  
FIRE : GROTON FD  
EMS : WOODSVILLE AMB  
EMS2 : NONE LISTED

ESN 595  
LAW : SAINT JOHNSBURY VSP  
FIRE : BARNET FD  
EMS : CALEX WEST  
EMS2 : NONE LISTED

ESN 139  
LAW : SAINT JOHNSBURY VSP  
FIRE : RYEGATE FD  
EMS : GROTON-RYEGATE FAST SQUAD  
EMS2 : NONE LISTED

