



VERMONT E9-1-1 MapBook

Pownal

E9-1-1 MapBook with GIS Data

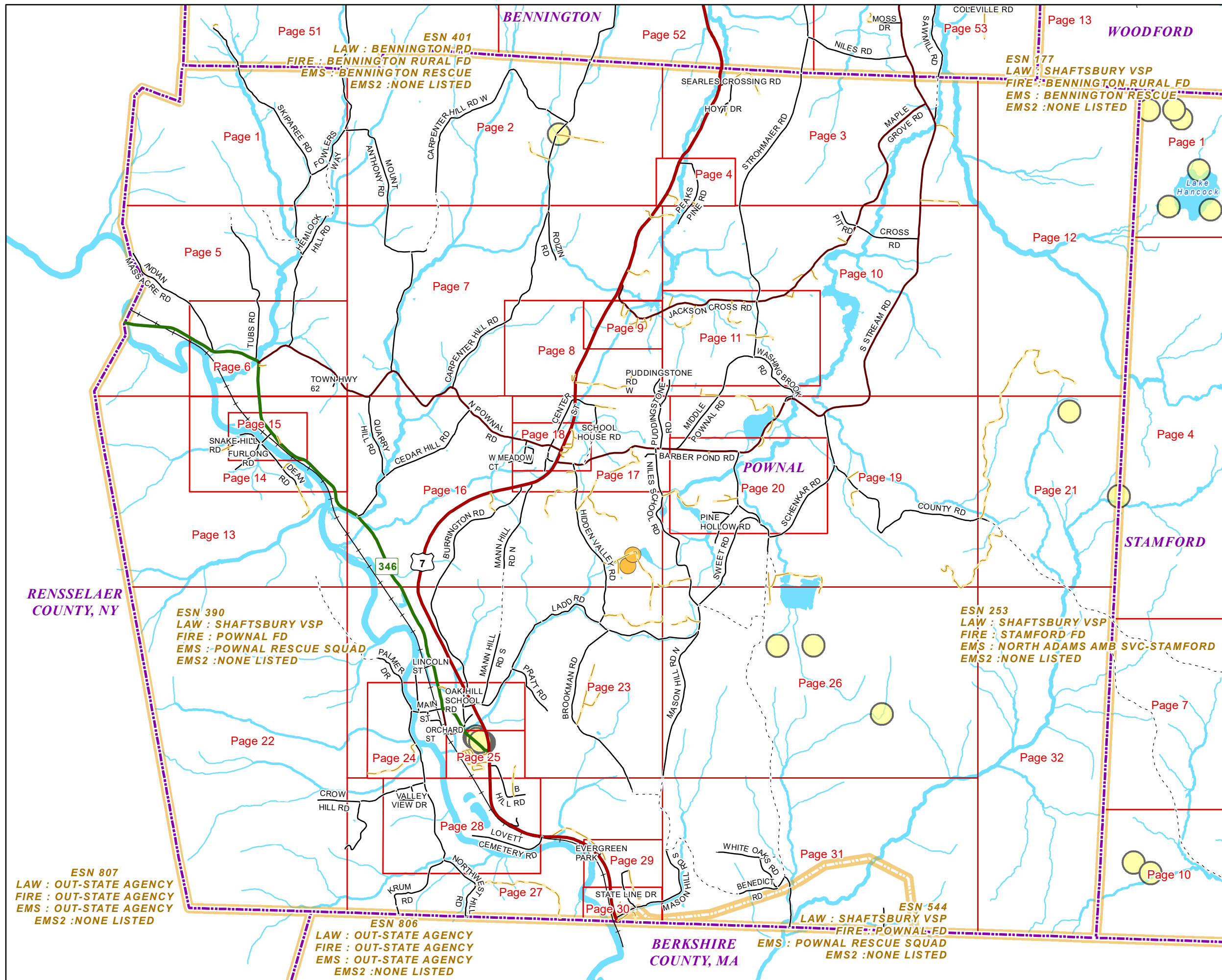
Use constraints: The 9-1-1 related data layers (Esites, Landmarks, Roads, Driveways, Footprints, Atlas Sheets, ESZ, etc.) were developed and designed for Enhanced 9-1-1 purposes only. The user should understand that the nature of the Enhanced 9-1-1 data layers means they are never complete. **Each municipal government is responsible for maintenance of the E9-1-1 database.** Other data (non-E9-1-1 related) used in the Vermont E9-1-1 MapBook is acquired from the Vermont Center for Geographic Information (VCGI) (vcgi.vermont.gov) and local Regional Planning Commissions.

Disclaimer:

This Vermont E9-1-1 MapBook and GIS data is for general reference only. Data layers that appear on the map may or may not be accurate, current or otherwise reliable. The E9-1-1 Board and the State of Vermont make no representations of any kind, including but not limited to the warranties of merchantability or fitness for a particular use, not are any such warranties to be implied with respect to the GIS data and MapBook.

For Questions/Updates:
 Contact VT Enhanced 9-1-1 Board:
 Phone: 802-828-4911
 Email: e911.info@vermont.gov
 Website: e911.vermont.gov

7/6/2023



Named Roads

-- A --

Community	Low	High	Pages
ANNAS WAY	1	41	29
ARMSTRONG LN	1	176	16
ATWOOD DR	1	525	23

-- B --

B HILL RD	POWNAL	1	351	25,28
B HILL RD	POWNAL	352	436	28
BANNISTER HILL RD	POWNAL	1	92	24
BARBER POND RD	POWNAL	1	126	18
BARBER POND RD	POWNAL	585	816	17
BARBER POND RD	POWNAL	1179	1404	20
BARBER POND RD	POWNAL	1405	1630	19,20
BARBER POND RD	POWNAL	1631	2014	19
BARBER POND RD	POWNAL	127	202	18
BARBER POND RD	POWNAL	203	584	17,18
BARBER POND RD	POWNAL	817	930	17,20
BARBER POND RD	POWNAL	931	1178	20
BARBS WAY	POWNAL	1	104	10
BARNE LN	POWNAL	1	154	19
BEECHWOOD LN	POWNAL	1	144	20
BENEDICT RD	POWNAL	1	714	31
BLAKE DR	POWNAL	1	38	29
BLUE TRL	POWNAL	1	206	12,21
BLUEBERRY HL	POWNAL	1	104	8
BOUDREAU LN	POWNAL	1	74	10
BROOKMAN RD	POWNAL	1473	1706	27
BROOKMAN RD	POWNAL	1	810	23
BROOKMAN RD	POWNAL	811	1472	23,27
BRYCE RD	POWNAL	1	104	3
BURDICK TRAILER PARK	POWNAL	1	116	24
BURRINGTON RD	POWNAL	1	1654	16,23,24
BURRINGTON RD	POWNAL	1655	1948	16,17
BUSH DR	POWNAL	1	271	16,19
BUSHEE LN	POWNAL	1	284	11
BUTTERNUT LN	POWNAL	1	80	9

-- C --

CARDINAL BLVD	POWNAL	1	108	25
CARPENTER HILL RD	POWNAL	1	1590	7,8
CARPENTER HILL RD	POWNAL	1591	1986	2,7
CARPENTER HILL RD	POWNAL	1987	2810	2
CARPENTER HILL RD W	POWNAL	1	1830	2
CARPENTER HILL RD W	POWNAL	1831	2280	2,7
CARPENTER HILL RD W	POWNAL	2281	2407	7
CASH PL	POWNAL	1	408	27,29
CEDAR HILL RD	POWNAL	33	1248	16
CENTER ST	POWNAL	1	308	17,18
CENTER ST	POWNAL	309	396	18
CENTER ST	POWNAL	397	496	18
CENTER ST	POWNAL	497	598	17,18
CHICKADEE DR	POWNAL	340	443	25
CHIPMUNK AVE	POWNAL	1	72	18
CHURCH ST	POWNAL	1	114	25
CHURCH ST	POWNAL	115	312	24,25
CIDER MILL LN	POWNAL	1	100	19
COUNTY RD	POWNAL	1	394	19
COUNTY RD	POWNAL	395	662	19
COUNTY RD	POWNAL	663	1912	19,21
COUNTY RD	POWNAL	1913	2098	21
COUNTY RD	POWNAL	2099	3218	21,32
COUNTY RD	STAMFORD	2003	3146	32
CROSS RD	POWNAL	1	505	10
CROW HILL RD	POWNAL	1	318	22,27

-- D --

DEAN RD	POWNAL	1	114	15
DEAN RD	POWNAL	115	364	14,15
DEAN RD	POWNAL	365	538	14
DOMA TRL	POWNAL	1	971	19,21,26
DOMA VW	POWNAL	1	32	20
DUTCH HAVEN RD	POWNAL	1	144	4

-- E --

EAST CT	POWNAL	1	234	18
EVERDALE RD	POWNAL	1	224	2
EVERGREEN PARK	POWNAL	1	36	29

-- F --

FERN ST	POWNAL	1	60	29
FIELD WAY	POWNAL	1	100	16
FLOYDS WAY	POWNAL	1	156	17
FOWLERS WAY	POWNAL	1	442	1
FRENCH HILL DR	POWNAL	1	62	15
FROST LN	POWNAL	1	348	3
FUNNY FARM RD	POWNAL	1	94	10
FURLONG RD	POWNAL	1	276	14,15

-- G --

GRAPEVINE LN	POWNAL	169	472	23
GRAPEVINE LN	POWNAL	1	168	23
GREEN MOUNTAIN TRAILER PARK	POWNAL	1	336	25

-- H --

HALLS DR	POWNAL	1	59	6
HEMLOCK HILL RD	POWNAL	1	344	5
HEMLOCK HILL RD	POWNAL	345	796	1,5
HEMMENWAY RD	POWNAL	1	606	26
HENDERSON RD	POWNAL	1	100	131
HIDDEN VALLEY RD	POWNAL	1	66	23
HIDDEN VALLEY RD	POWNAL	109	1220	17
HIDDEN VALLEY RD	POWNAL	1221	278	17,18
HIDDEN VALLEY RD	POWNAL	67	470	16,23
HIDDEN VALLEY RD	POWNAL	471	918	16
HIDDEN VALLEY RD	POWNAL	919	1090	16,17
HILLSIDE DR	POWNAL	1	110	19,26
HILLSIDE DR	POWNAL	111	250	26
HORSESHOE LN	POWNAL	1	178	10
HOYT DR	POWNAL	1	102	3
HUSE LN	POWNAL	1	94	17

-- I --

INDIAN MASSACRE RD	POWNAL	1	100	5,6
--------------------	--------	---	-----	-----

-- J --

JACKSON CROSS RD	POWNAL	173	228	9
JACKSON CROSS RD	POWNAL	369	420	9

	Community	Low	High	Pages
JACKSON CROSS RD	POWNAL	421	578	7,9,11
JACKSON CROSS RD	POWNAL	579	782	11
JACKSON CROSS RD	POWNAL	1069	1254	11
JACKSON CROSS RD	POWNAL	1	172	7,8,9
JACKSON CROSS RD	POWNAL	229	368	9
JACKSON CROSS RD	POWNAL	783	1068	11
JELLEYS RD	POWNAL	1	72	11
JEWETT BROOK DR	POWNAL	1	188	7,10
JOHN LEE RD	POWNAL	1	407	5
-- K --				
KINGS WAY	POWNAL	1	180	7
KRUM RD	POWNAL	1	594	27,28
KRUM RD	POWNAL	595	664	27
-- L --				
LADD RD	POWNAL	74	143	24
LADD RD	POWNAL	144	524	23,24
LADD RD	POWNAL	525	951	23
LADD RD	POWNAL	1505	1587	23
LADD RD	POWNAL	1588	2315	23,26
LADD RD	POWNAL	1	73	24
LADD RD	POWNAL	952	1504	23
LAKE VIEW DR	POWNAL	1	100	19,20
LAUZON DR	POWNAL	1	224	30
LAZY LN	POWNAL	1	100	18
LEDGAR DR	POWNAL	1	262	26
LIBERTY ST	POWNAL	1	70	24
LINCOLN ST	POWNAL	1	48	24
LINCOLN ST	POWNAL	49	450	23,24
LITTLE BROOK LN	POWNAL	1	96	25
LOVETT CEMETERY RD	POWNAL	1	590	27,28
-- M --				
MAIN ST	POWNAL	1	116	24
MAIN ST	POWNAL	185	236	24
MAIN ST	POWNAL	117	184	24
MANN HILL RD N	POWNAL	120	1189	6,17
MANN HILL RD S	POWNAL	1	550	23,24
MANN HILL RD S	POWNAL	551	1036	16,23

	Community	Low	High	Pages
MAPLE GROVE RD	POWNAL	1	220	11
MAPLE GROVE RD	POWNAL	221	422	10,11
MAPLE GROVE RD	POWNAL	423	982	10
MAPLE GROVE RD	POWNAL	983	2168	3,10
MASON HILL RD N	POWNAL	1	116	426
MASON HILL RD N	POWNAL	1165	1312	26,27,31
MASON HILL RD S	POWNAL	1313	1752	27,31
MASON HILL RD S	POWNAL	1753	2476	30,31
MASON HILL RD S	POWNAL	2477	2643	30
MATTISON RD	POWNAL	1	114	16
MATTISON RD	POWNAL	115	786	16,23
METCALFE DR	POWNAL	1	71	7
MIDDLE POWNAL RD	BENNINGTON	2075	2346	3
MIDDLE POWNAL RD	POWNAL	1	514	10,19,20
MIDDLE POWNAL RD	POWNAL	515	972	10,11
MIDDLE POWNAL RD	POWNAL	973	1392	11
MONTGOMERY RD	POWNAL	1	221	28
MONTGOMERY RD	POWNAL	222	514	27,28
MONTGOMERY RD	POWNAL	515	1035	22,27
MOONRISE DR	POWNAL	1	72	18
MORNING DOVE DR	POWNAL	1	56	9
MOUNT ANTHONY RD	POWNAL	1	935	7
MOUNT ANTHONY RD	POWNAL	936	2227	1,2,7
MOUNT ANTHONY RD	POWNAL	2228	2714	1,2
MURPHY LN	POWNAL	1	190	14
-- N --				
N POWNAL RD	POWNAL	1	718	6
N POWNAL RD	POWNAL	719	1002	6,7,16
N POWNAL RD	POWNAL	1003	1251	7
N POWNAL RD	POWNAL	1252	2104	7,16
N POWNAL RD	POWNAL	2105	2610	16,18
N POWNAL RD	POWNAL	2611	2882	18
NICHOLAS WAY	POWNAL	1	313	13,14
NILES SCHOOL RD	POWNAL	1	42	17
NILES SCHOOL RD	POWNAL	43	360	16,17
NILES SCHOOL RD	POWNAL	1361	1484	26
NILES SCHOOL RD	POWNAL	361	1140	16,19
NILES SCHOOL RD	POWNAL	1141	1360	19,26
NILES SCHOOL RD	POWNAL	1485	1556	26
NORTHVIEW DR	POWNAL	1	64	20
NORTHWEST HILL RD	POWNAL	1	258	24

	Community	Low	High	Pages
NORTHWEST HILL RD	POWNAL	259	562	24,28
NORTHWEST HILL RD	POWNAL	563	1176	28
NORTHWEST HILL RD	POWNAL	1177	1488	27,28
NORTHWEST HILL RD	POWNAL	1489	1748	27
NUTMEG AVE	POWNAL	294	339	25
-- O --				
OAK BND	POWNAL	1	36	9
OAK DR	POWNAL	1	235	25,28
OAK HILL SCHOOL RD	POWNAL	39	296	24
OAK HILL SCHOOL RD	POWNAL	1	38	24
OLD MILITARY RD	POWNAL	1	403	20
OLD MILITARY RD	POWNAL	769	881	19
OLD MILITARY RD	POWNAL	882	1365	19,26
OLD MILITARY RD	POWNAL	404	632	20
OLD MILITARY RD	POWNAL	633	768	19,20
OLD MILITARY RD	POWNAL	1366	2742	26,31
ORCHARD ST	POWNAL	1	228	24,25
ORCHARD ST	POWNAL	229	288	24
OVERLOOK RD	POWNAL	1	108	19
OWL HILL RD	POWNAL	1	330	16
-- P --				
PACE RD	POWNAL	1	98	11
PALMER DR	POWNAL	1	496	23,24
PARKVIEW DR	POWNAL	1	68	18
PARKVIEW DR	POWNAL	241	250	18
PARKVIEW DR	POWNAL	69	240	18
PARTRIDGE RD	POWNAL	1	406	16,19,2
PEAKS PINE RD	POWNAL	1	396	4
PEAKS PINE RD	POWNAL	397	598	4,10
PEAKS PINE TER	POWNAL	1	118	4,10
PETITT DR	POWNAL	1	490	8
PINE CIR	POWNAL	1	184	9
PINE HOLLOW RD	POWNAL	1	101	20
PINE HOLLOW RD	POWNAL	102	350	19,20
PINE RIDGE DR	POWNAL	1	234	19
PINE RIDGE DR	POWNAL	235	456	10,19
PIT RD	POWNAL	1	170	10
POOR MANS RD	POWNAL	1	862	27
POST DR	POWNAL	1	144	25
PRATT RD	POWNAL	1	444	23

	Community	Low	High	Pages
PUDDINGSTONE RD	POWNAL	1	316	17
PUDDINGSTONE RD	POWNAL	317	538	10,11,17
PUDDINGSTONE RD W	POWNAL	1	236	7,8,17
PURCELL DUGWAY	POWNAL	1	142	28
-- Q --				
QUARRY HILL RD	POWNAL	1	634	7,16
QUINN DR	POWNAL	1	66	17
-- R --				
RIDGE VIEW PL	POWNAL	1	96	30
ROIZIN RD	POWNAL	1	378	7
-- S --				
S STREAM RD	POWNAL	1	284	19
S STREAM RD	POWNAL	285	802	10,19
S STREAM RD	POWNAL	803	1970	10
S STREAM RD	POWNAL	1971	22583	10
S STREAM RD	POWNAL	22593	2383	
SANDY ACRES	POWNAL	1	136	20
SARAH LN	POWNAL	1	144	11
SAWMILL RD	POWNAL	1	99	3
SAWMILL RD	POWNAL	100	324	3
SCHENKAR RD	POWNAL	1	766	19,20
SCHOOL HOUSE RD	POWNAL	343	402	17
SCHOOL HOUSE RD	POWNAL	1	342	17
SEARLES CROSSING RD	POWNAL	1	274	3
SHADY LN	POWNAL	1	88	11
SHORT DR	POWNAL	1	71	11
SKIPAREE RD	BENNINGTON	2383	2734	1
SKIPAREE RD	POWNAL	1	714	5,6
SKIPAREE RD	POWNAL	715	846	5
SKIPAREE RD	POWNAL	847	1368	1,5
SKIPAREE RD	POWNAL	1369	2382	1
SKYBORO RD E	POWNAL	427	768	17
SKYBORO RD W	POWNAL	1	138	16
SKYBORO RD W	POWNAL	139	426	16,17
SNAKE HILL RD	POWNAL	1	252	15
SNAKE HILL RD	POWNAL	253	350	14,15
SPARROWS WAY	POWNAL	1	120	9

	Community	Low	High	Pages
SPRUCE ST	POWNAL	1	155	18
STATE LINE DR	POWNAL	1	588	29,30
STREAMWAY	POWNAL	1	314	3,10
STROHMAIER RD	POWNAL	1	18763	10,11
SUNFLOWER ST	POWNAL	145	293	25
SUNSET HILL RD	POWNAL	1	423	16,17
SWALLOW HILL RD	POWNAL	1	498	23,24
SWEET RD	POWNAL	1	898	19,20,26
-- T --				
THOMPSON POND RD	POWNAL	189	709	19,26
TOWER RD	POWNAL	1	360	2
TOWN HWY 35	POWNAL	1	690	31
TOWN HWY 41	POWNAL	1	434	31
TOWN HWY 49	POWNAL	1	154	31
TOWN HWY 54	POWNAL	1	58	18
TOWN HWY 57	POWNAL	1	80	10,19
TOWN HWY 62	POWNAL	1	84	6
TOWN HWY 66	POWNAL	1	282	17,18
TOWN HWY 69	POWNAL	1	40	18
TOWN HWY 8	POWNAL	1	848	13,22,23
TUBS RD	POWNAL	1	10845	6
TUBS RD	POWNAL	10851	1865	
-- U --				
US ROUTE 7	POWNAL	1	128	3
US ROUTE 7	POWNAL	129	790	3,4
US ROUTE 7	POWNAL	791	10434	
US ROUTE 7	POWNAL	10441	2524	7
US ROUTE 7	POWNAL	12531	8087	
US ROUTE 7	POWNAL	18091	9927	8,9
US ROUTE 7	POWNAL	19932	5728	9
US ROUTE 7	POWNAL	25732	6298	
US ROUTE 7	POWNAL	26302	7598	16,17
US ROUTE 7	POWNAL	27602	9871	7,18
US ROUTE 7	POWNAL	29883	24918	
US ROUTE 7	POWNAL	32503	5011	7,18
US ROUTE 7	POWNAL	35023	5871	7
US ROUTE 7	POWNAL	35883	8121	6,17
US ROUTE 7	POWNAL	38135	6411	6,23,24
US ROUTE 7	POWNAL	56425	7602	4

	Community	Low	High	Pages
US ROUTE 7	POWNAL	57616	12824	25
US ROUTE 7	POWNAL	61296	24125	
US ROUTE 7	POWNAL	62426	73025	28
US ROUTE 7	POWNAL	67317	0042	7,28
US ROUTE 7	POWNAL	70057	0662	7
US ROUTE 7	POWNAL	70677	4682	7,29
US ROUTE 7	POWNAL	74697	9612	9,30
US ROUTE 7	POWNAL	79627	9893	0
-- V --				
VALLEY VIEW DR	POWNAL	1	280	28
VERMONT OUTING CLUB RD	POWNAL	1	186	19
VERMONT OUTING CLUB RD	POWNAL	187	296	19,26
VIEN RD	POWNAL	1	267	11
VT ROUTE 346	POWNAL	1	234	25
VT ROUTE 346	POWNAL	235	270	24,25
VT ROUTE 346	POWNAL	271	642	24
VT ROUTE 346	POWNAL	643	828	23,24
VT ROUTE 346	POWNAL	829	2104	16,23
VT ROUTE 346	POWNAL	21052	9081	3,14,1
VT ROUTE 346	POWNAL	29093	0141	5
VT ROUTE 346	POWNAL	30153	5466	13,14
VT ROUTE 346	POWNAL	35473	9206	
VT ROUTE 346	POWNAL	39214	6485	6
-- W --				
W MEADOW CT	POWNAL	1	159	18
W MEADOW CT	POWNAL	160	272	16,18
WASHING BROOK RD	POWNAL	1	18	19
WASHING BROOK RD	POWNAL	19	42	10,19
WASHING BROOK RD	POWNAL	43	484	10,11
WATERSHED RD	POWNAL	1	186	3
WELSH WOODS RD	POWNAL	1	246	23
WHITE BIRCH LN	POWNAL	1	70	24
WHITE OAKS RD	POWNAL	399	754	31
WHITE OAKS RD	POWNAL	10551	0963	1
WHITE OAKS RD	POWNAL	1	398	31
WHITE OAKS RD	POWNAL	755	1054	31
WILLOW WALK	POWNAL	1	120	18
WILLOWS WAY	POWNAL	1	40	9
WOOD RD	POWNAL	1	180	15

RENSSELAER
COUNTY, NY

ESN 807
LAW : OUT-STATE AGENCY
FIRE : OUT-STATE AGENCY
EMS : OUT-STATE AGENCY
EMS2 : NONE LISTED

ESN 401
LAW : BENNINGTON PD
FIRE : BENNINGTON RURAL FD
EMS : BENNINGTON RESCUE
EMS2 : NONE LISTED

BENNINGTON

MT
ANTHONY RD

2345

2362

2210

1997

1680

401

2605

2599

2595

2156

Page 1

POWNAL

ESN 390
LAW : SHAFTSBURY VSP
FIRE : POWNAL FD
EMS : POWNAL RESCUE SQUAD
EMS2 : NONE LISTED

Tennis Court

1504

1500

FOWLERS WAY

Page 2

SKIPAREE RD

1129

1127

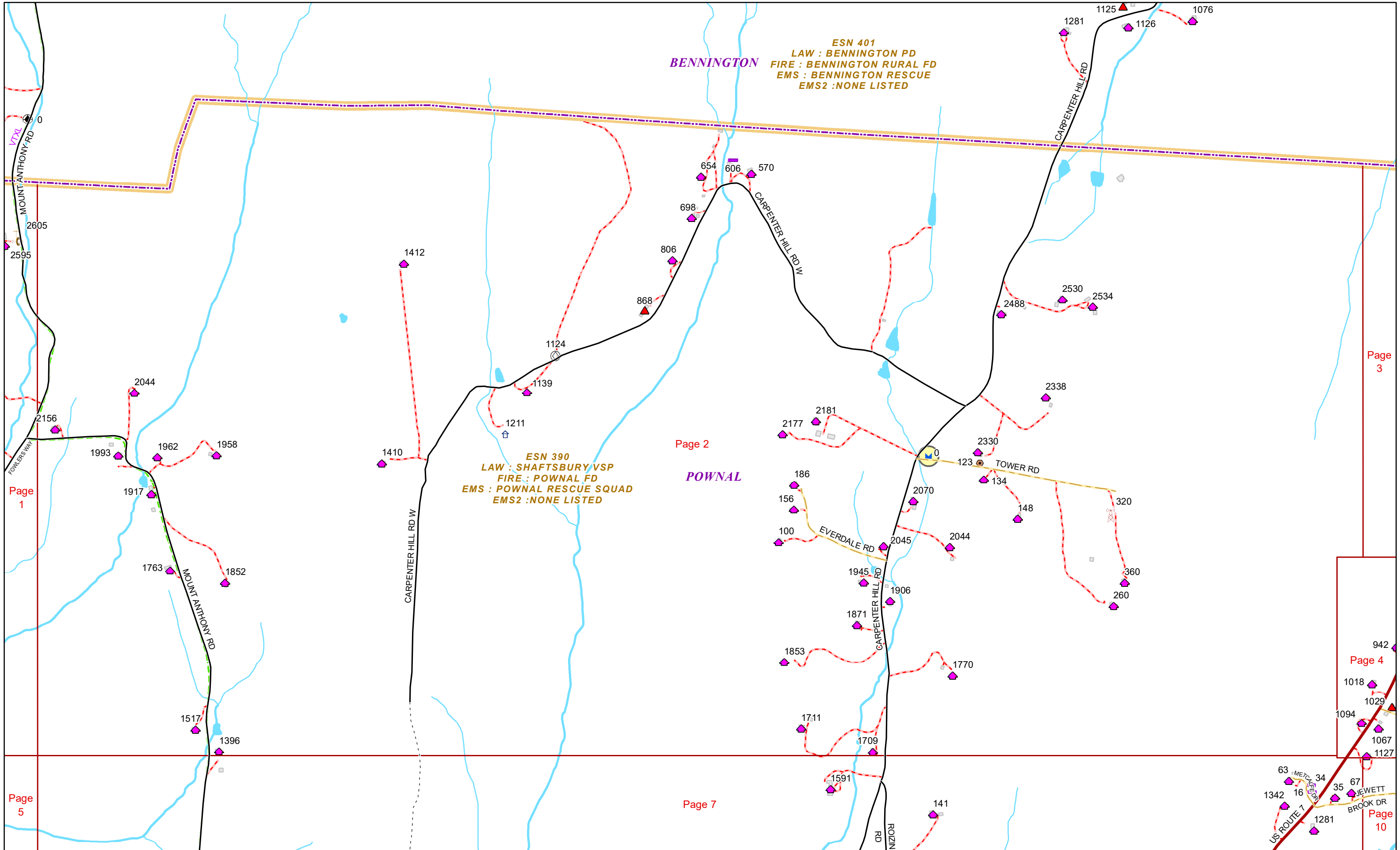
1228

HEMLOCK HILL RD

Page 5

Page 7

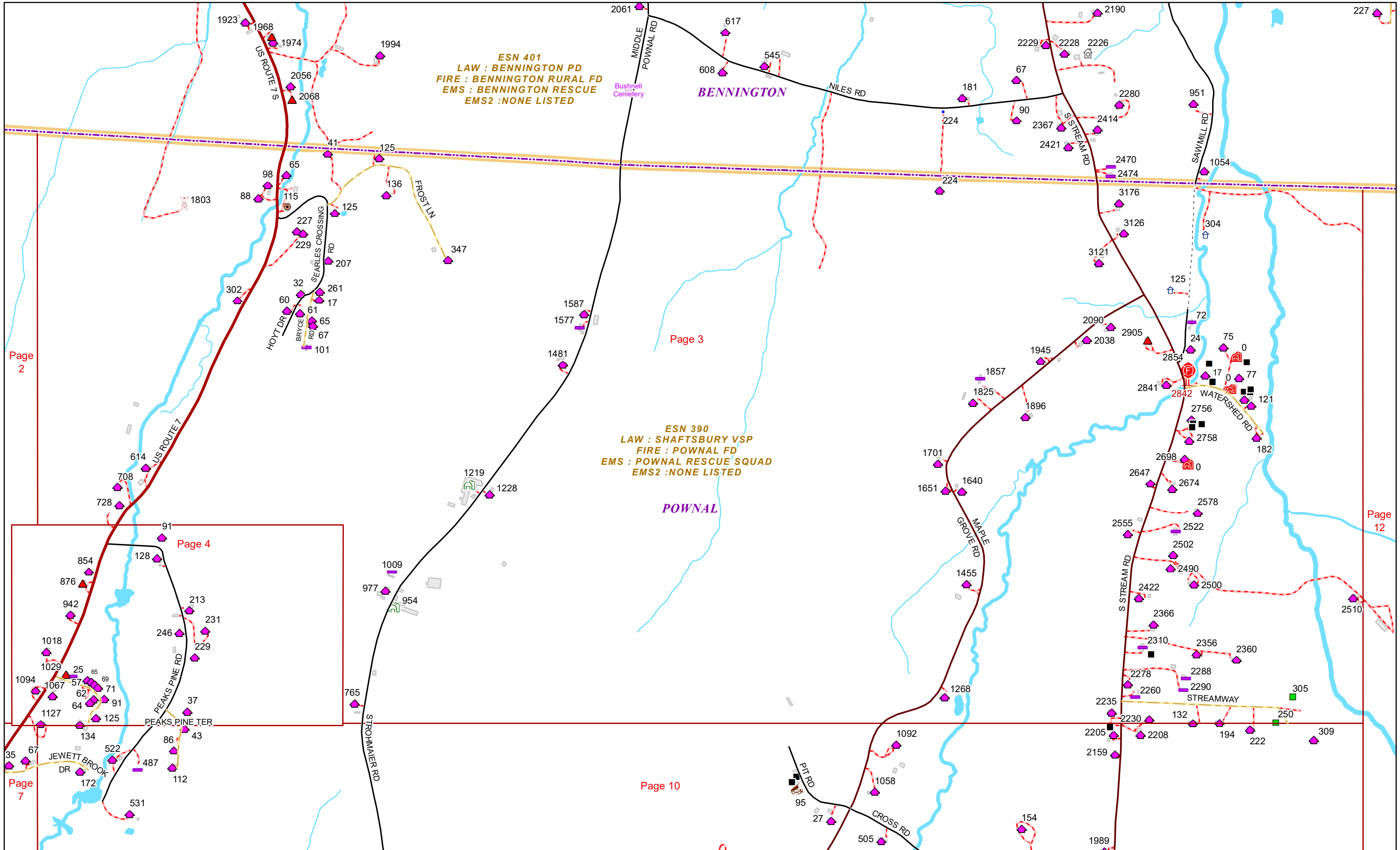




ESN 401
 LAW : BENNINGTON PD
 FIRE : BENNINGTON RURAL FD
 EMS : BENNINGTON RESCUE
 EMS2 : NONE LISTED

ESN 390
 LAW : SHAFTSBURY VSP
 FIRE : POWNAL FD
 EMS : POWNAL RESCUE SQUAD
 EMS2 : NONE LISTED

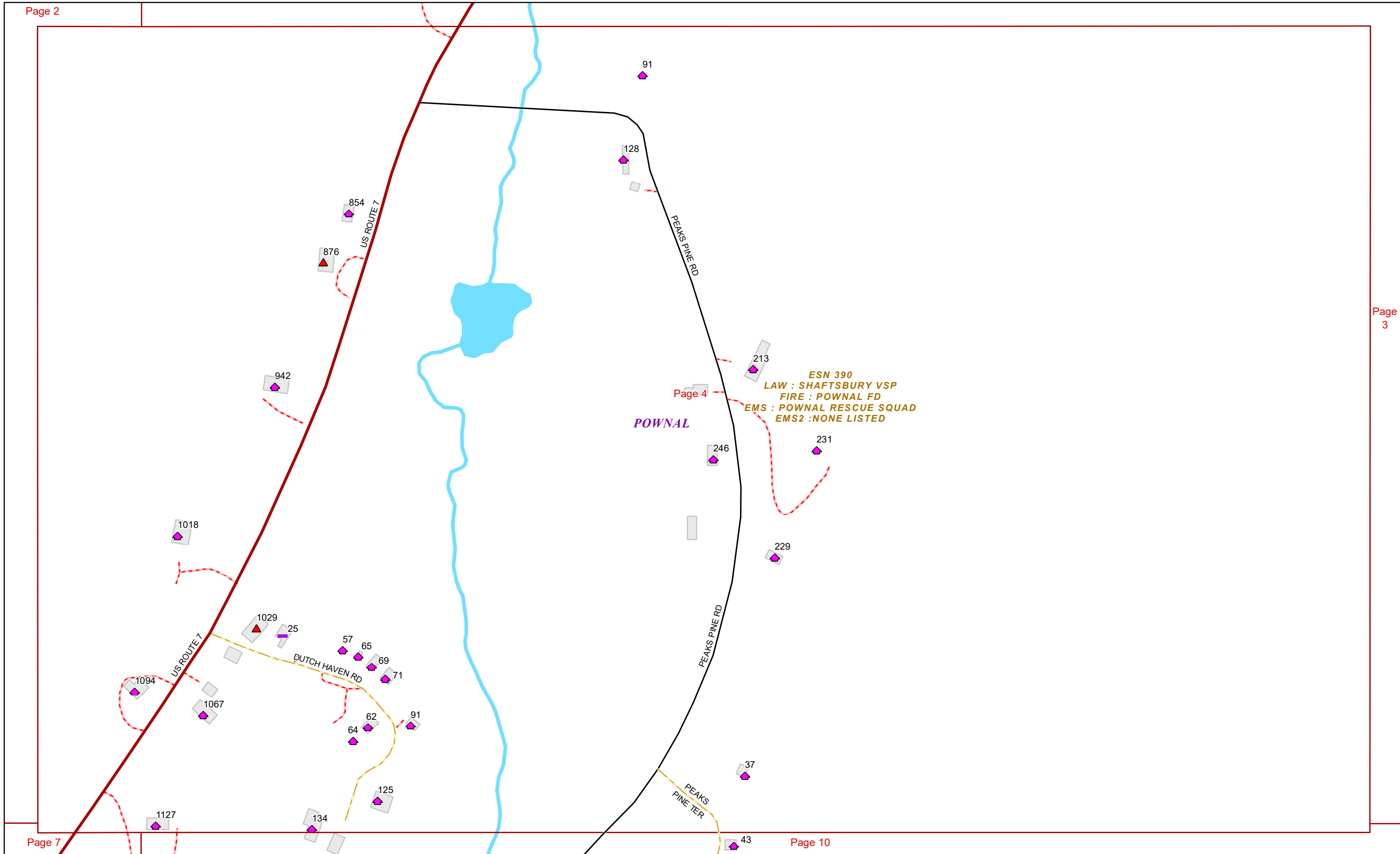


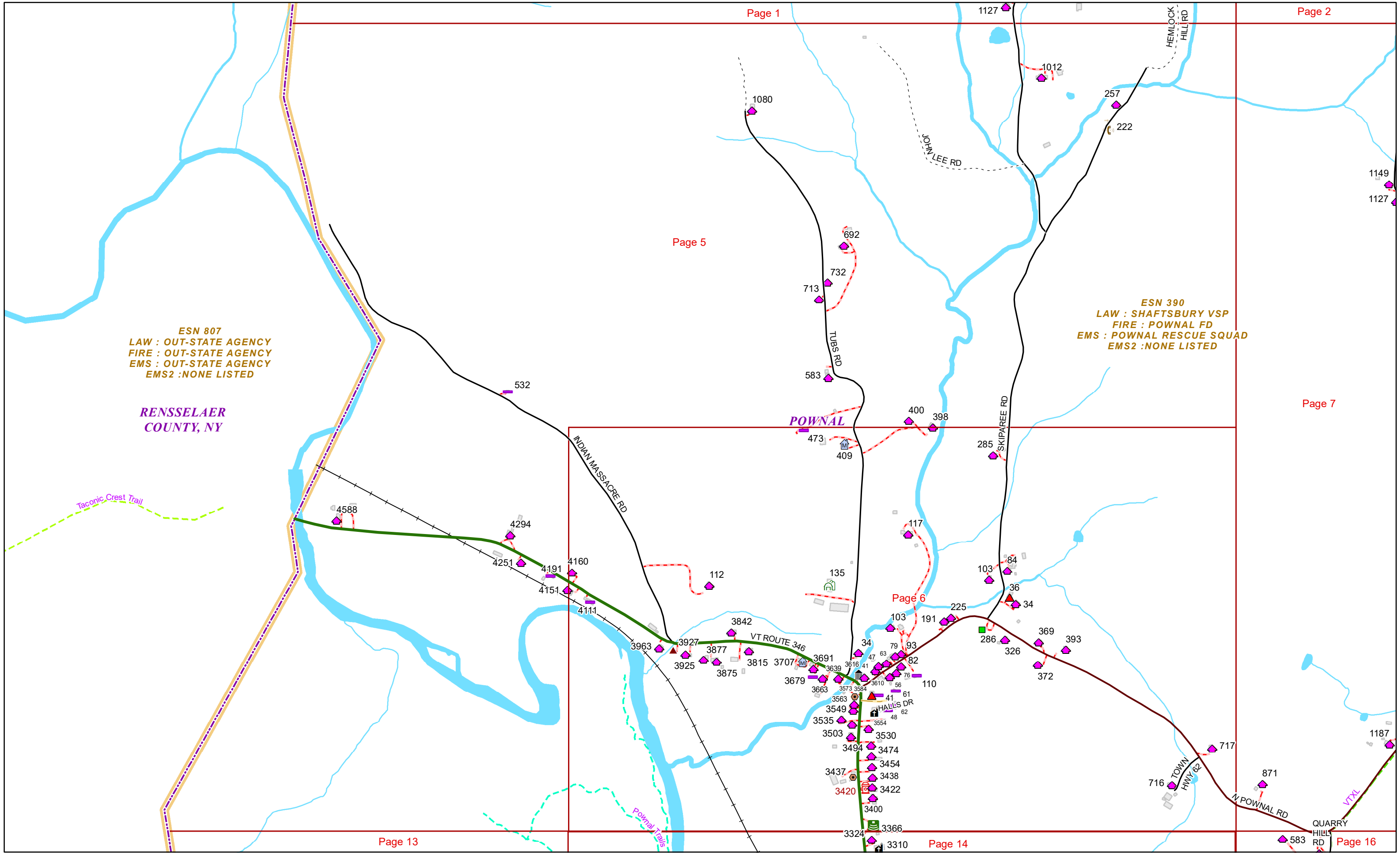


ESN 401
LAW : BENNINGTON PD
FIRE : BENNINGTON RURAL FD
EMS : BENNINGTON RESCUE
EMS2 : NONE LISTED

ESN 390
LAW : SHAFTSBURY VSP
FIRE : POWNAL FD
EMS : POWNAL RESCUE SQUAD
EMS2 : NONE LISTED





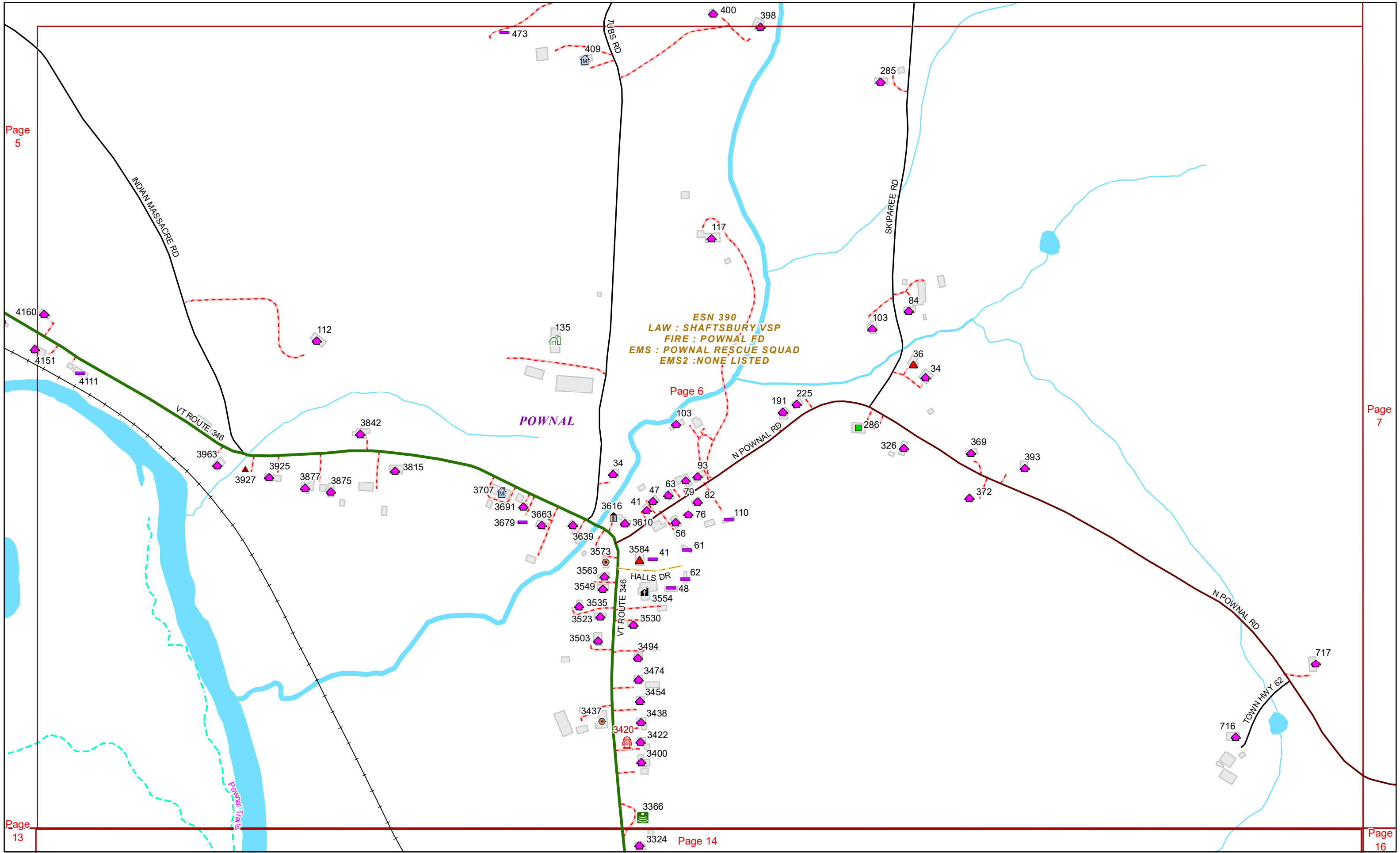


ESN 807
LAW : OUT-STATE AGENCY
FIRE : OUT-STATE AGENCY
EMS : OUT-STATE AGENCY
EMS2 : NONE LISTED

RENSELAER
COUNTY, NY

ESN 390
LAW : SHAFTSBURY VSP
FIRE : POWNAL FD
EMS : POWNAL RESCUE SQUAD
EMS2 : NONE LISTED

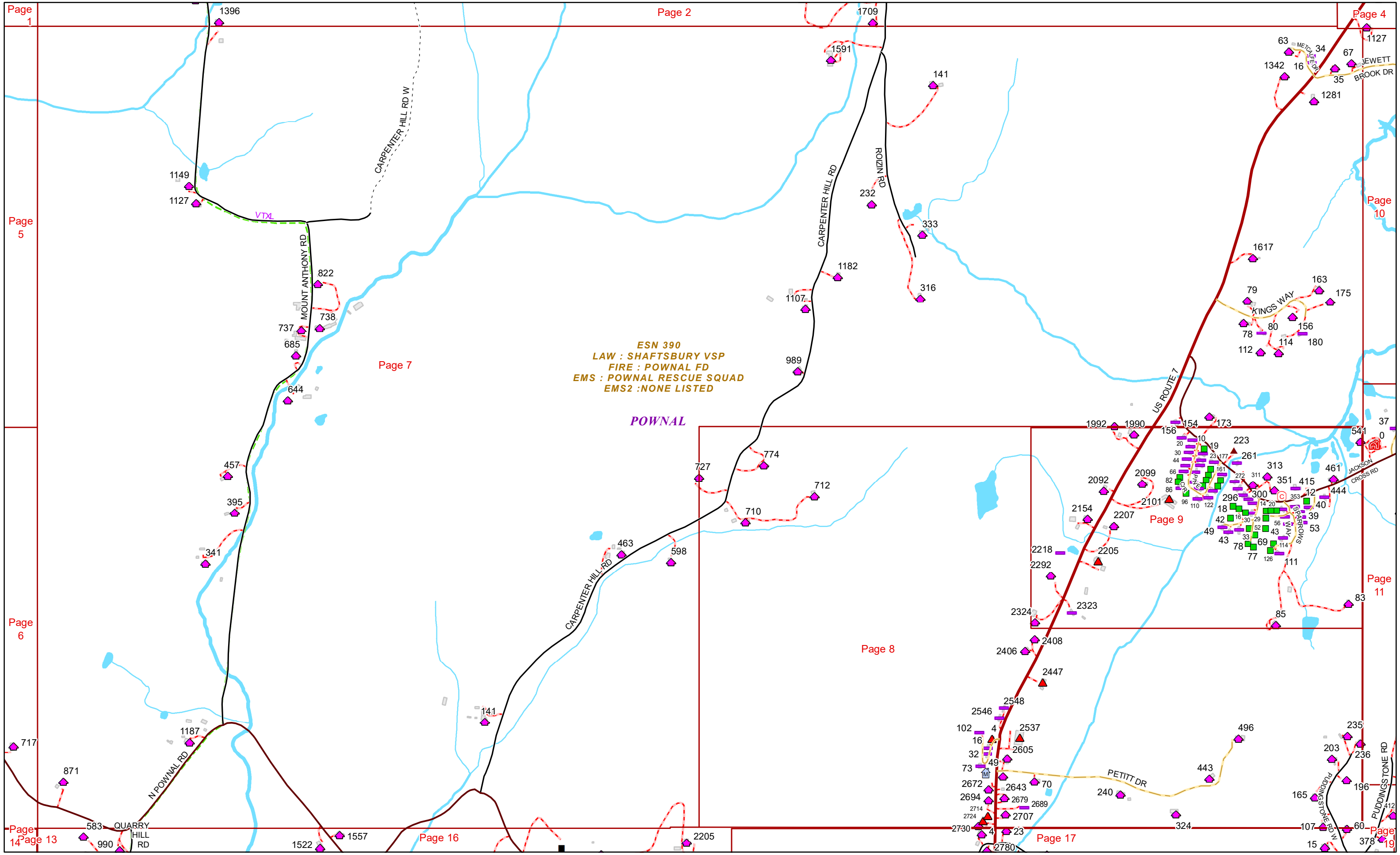




Page 6

Page 14

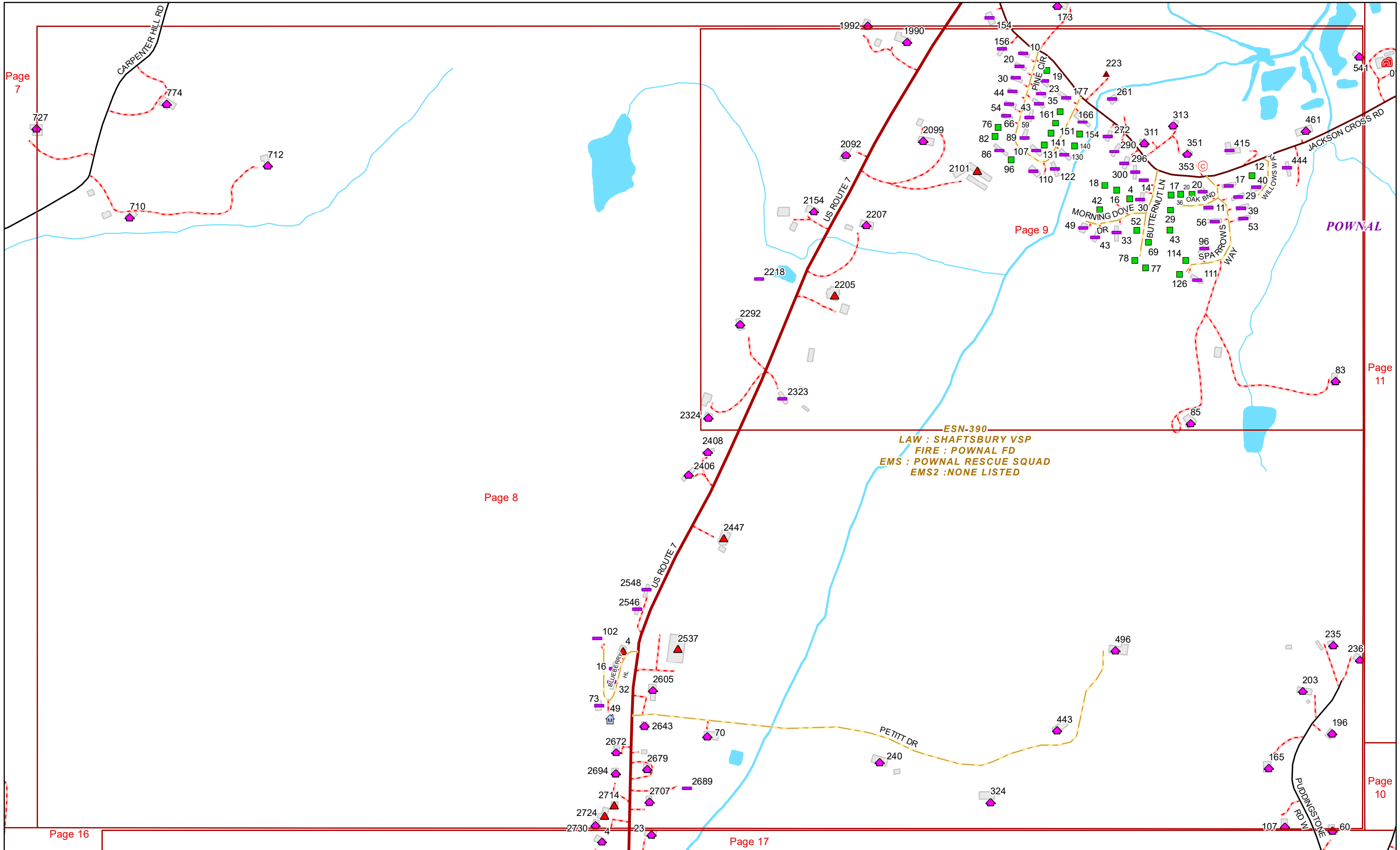




ESN 390
LAW : SHAFTSBURY VSP
FIRE : POWNAL FD
EMS : POWNAL RESCUE SQUAD
EMS2 : NONE LISTED

POWNAL





Page 7

Page 8

Page 9

Page 11

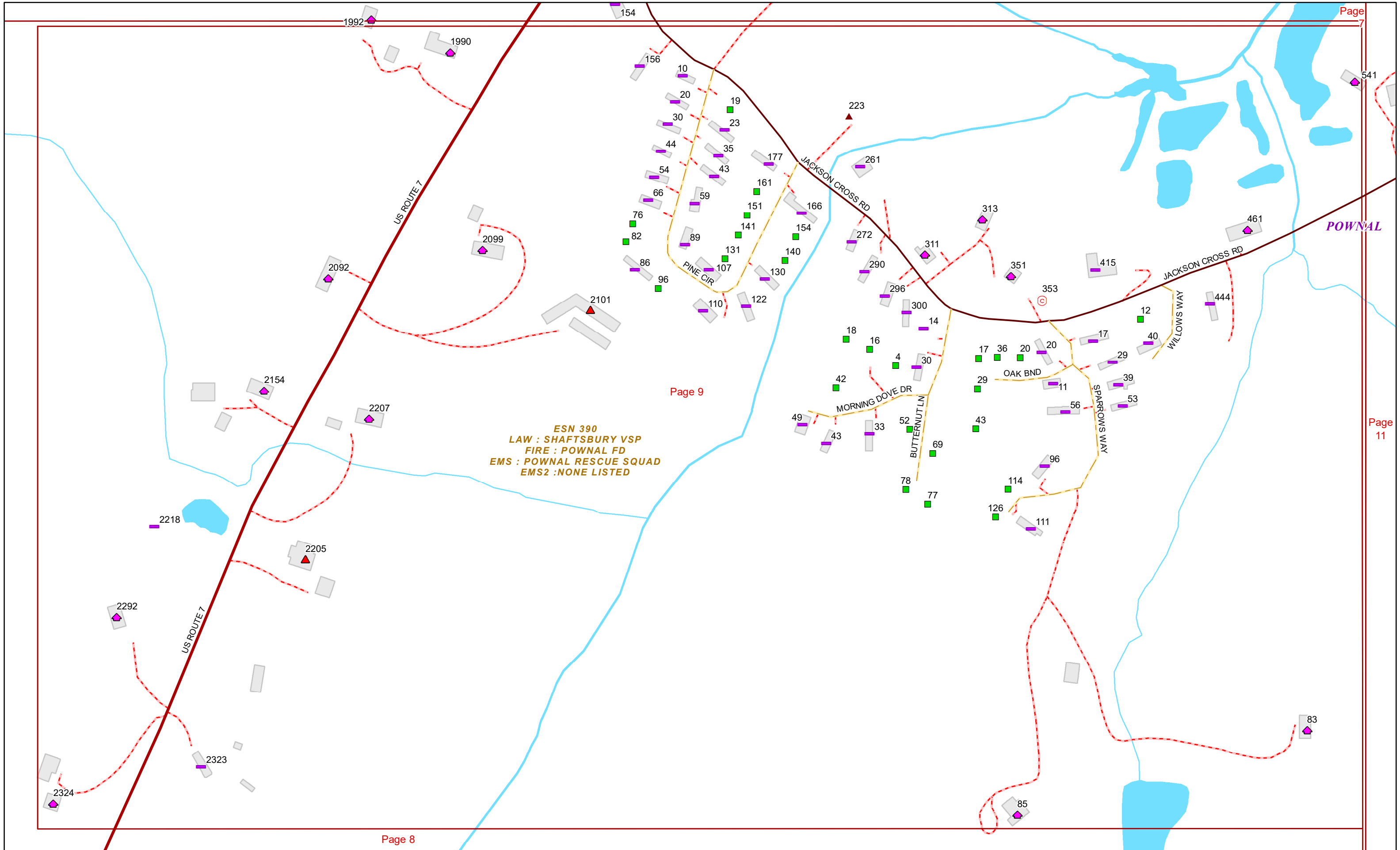
Page 10

Page 16

Page 17

ESN-390
LAW : SHAFTSBURY VSP
FIRE : POWNAL FD
EMS : POWNAL RESCUE SQUAD
EMS2 : NONE LISTED





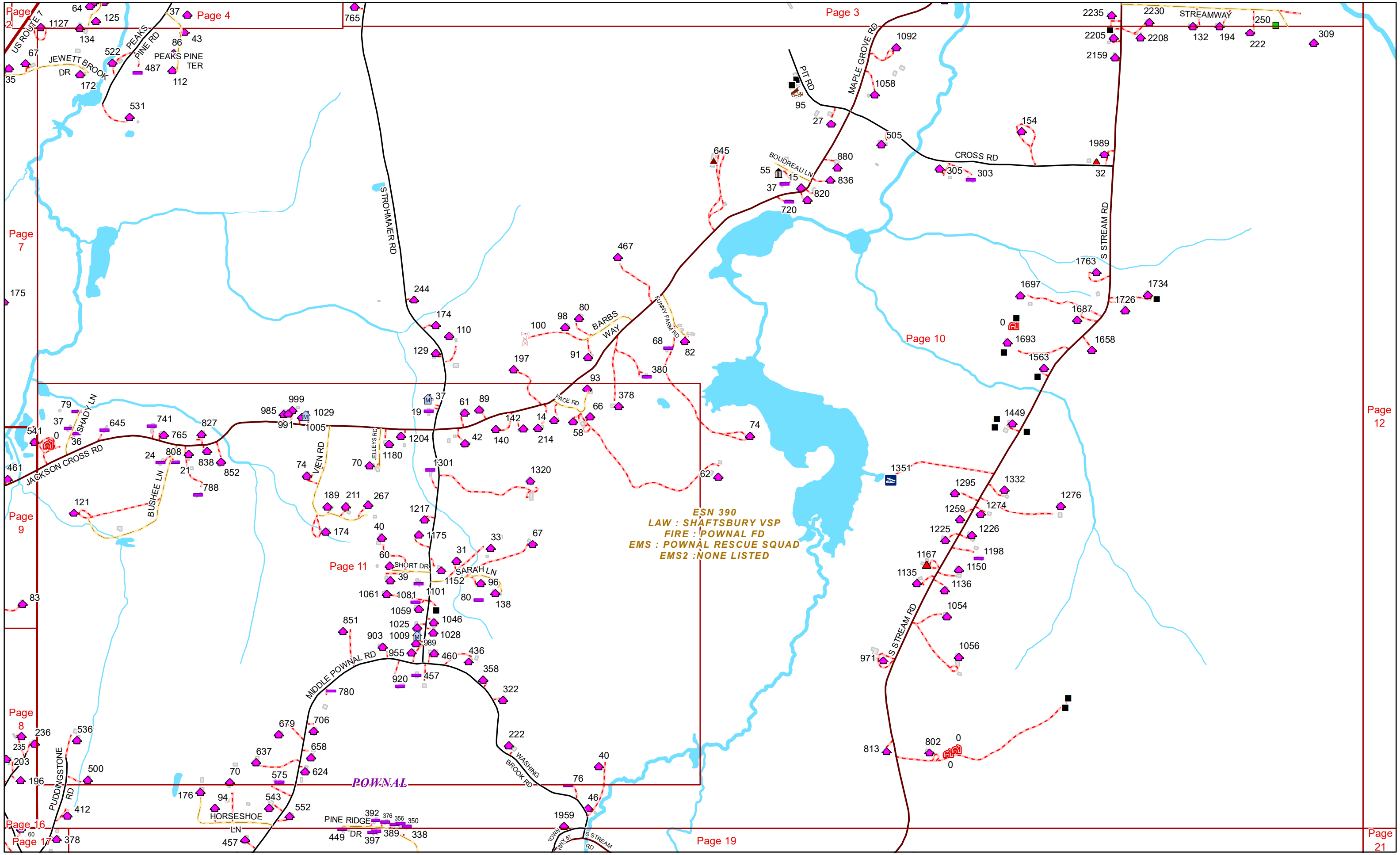
ESN 390
LAW : SHAFTSBURY VSP
FIRE : POWNAL FD
EMS : POWNAL RESCUE SQUAD
EMS2 : NONE LISTED

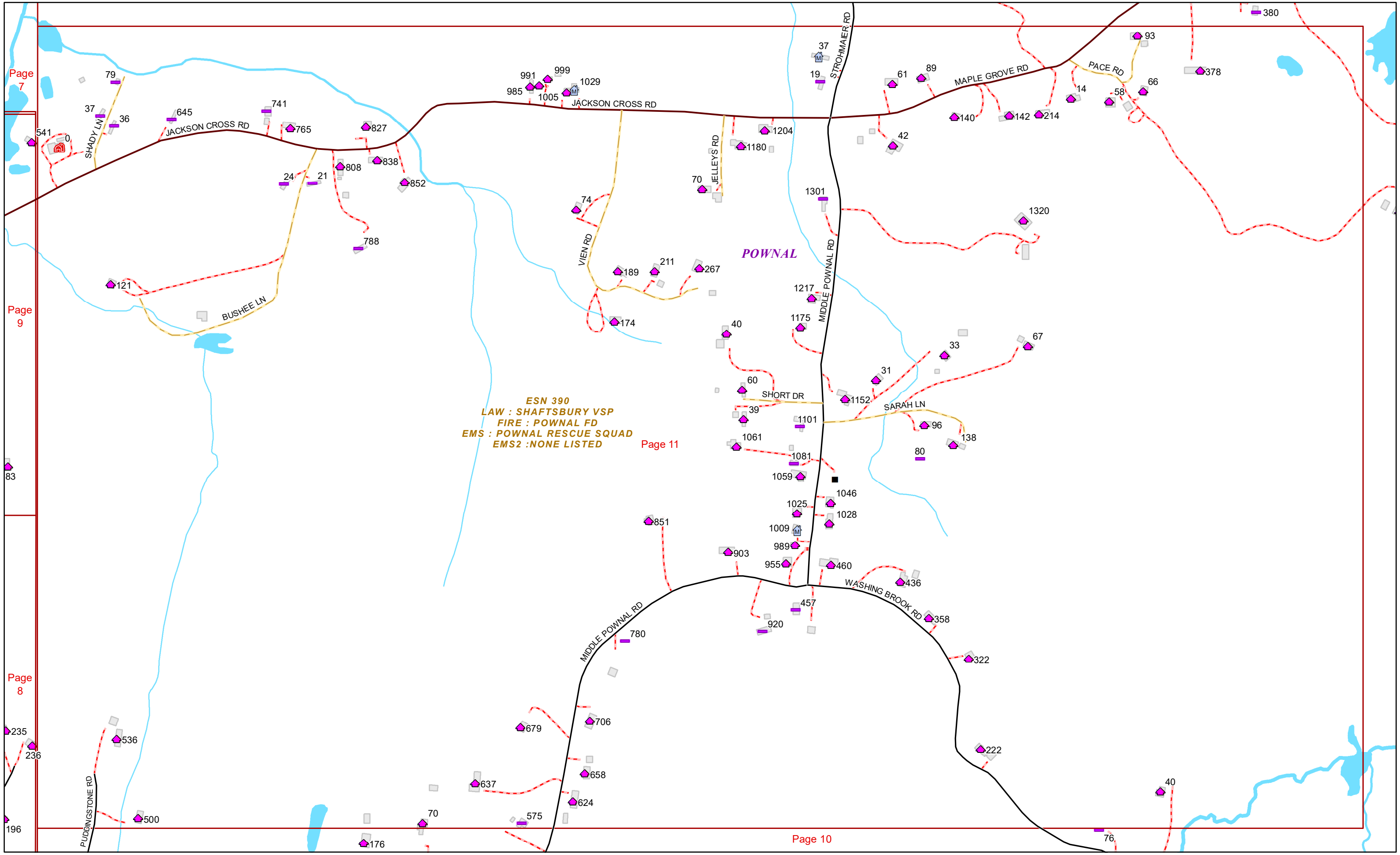
Page 8

Page 9

Page 11

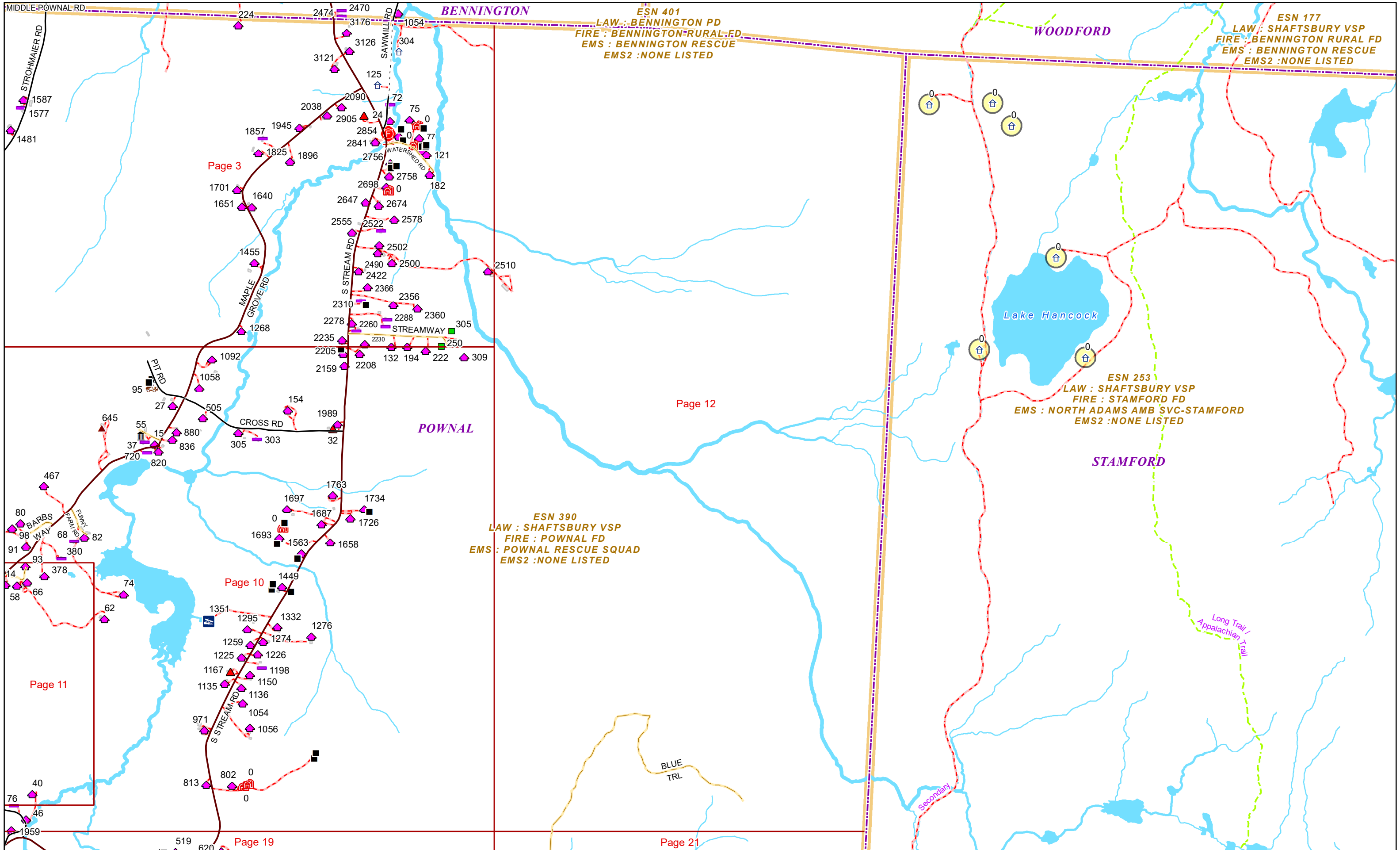






ESN 390
LAW : SHAFTSBURY VSP
FIRE : POWNAL FD
EMS : POWNAL RESCUE SQUAD
EMS2 : NONE LISTED





Page 3

Page 10

Page 11

Page 19

Page 12

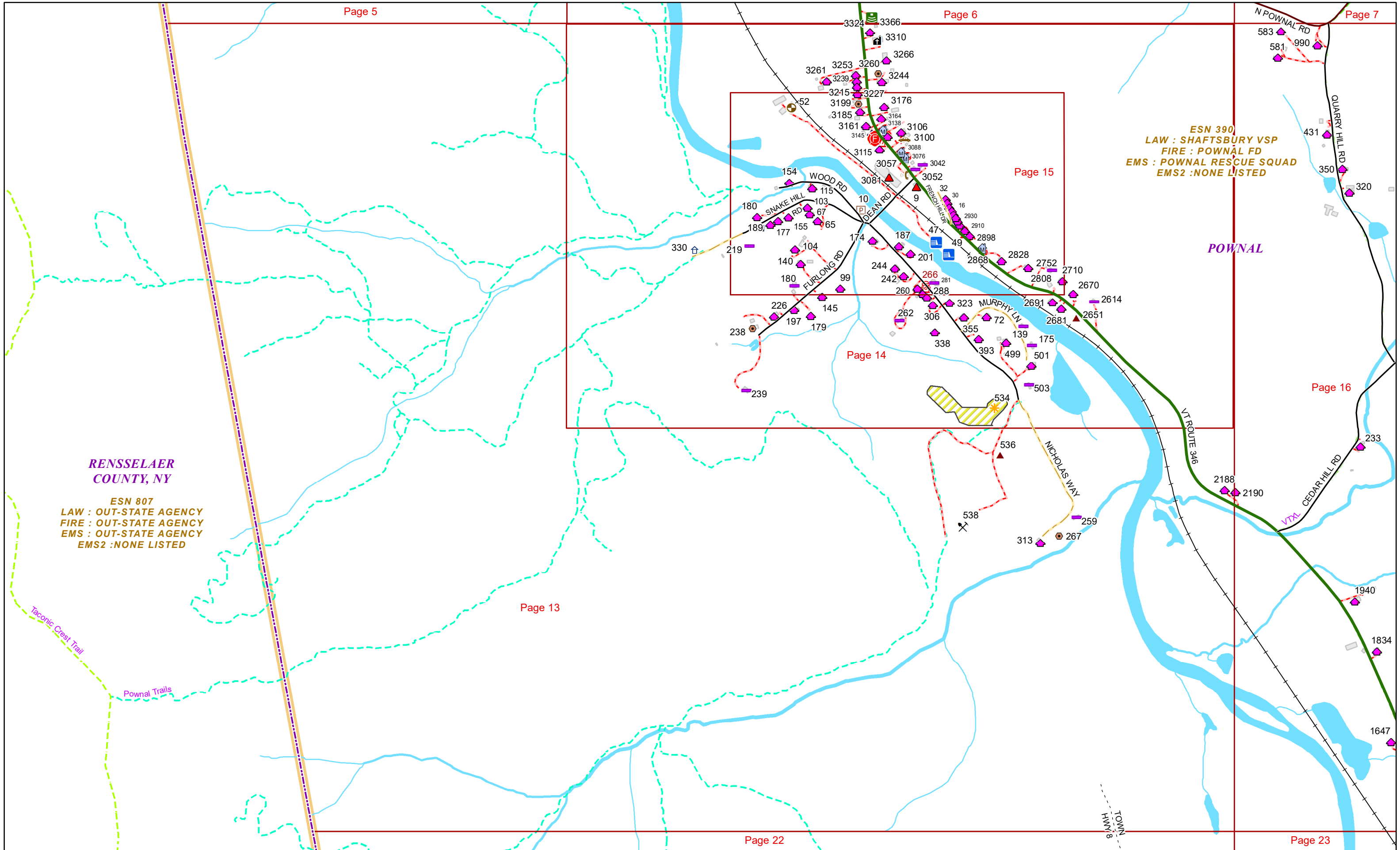
Page 21



**RENSELAER
COUNTY, NY**

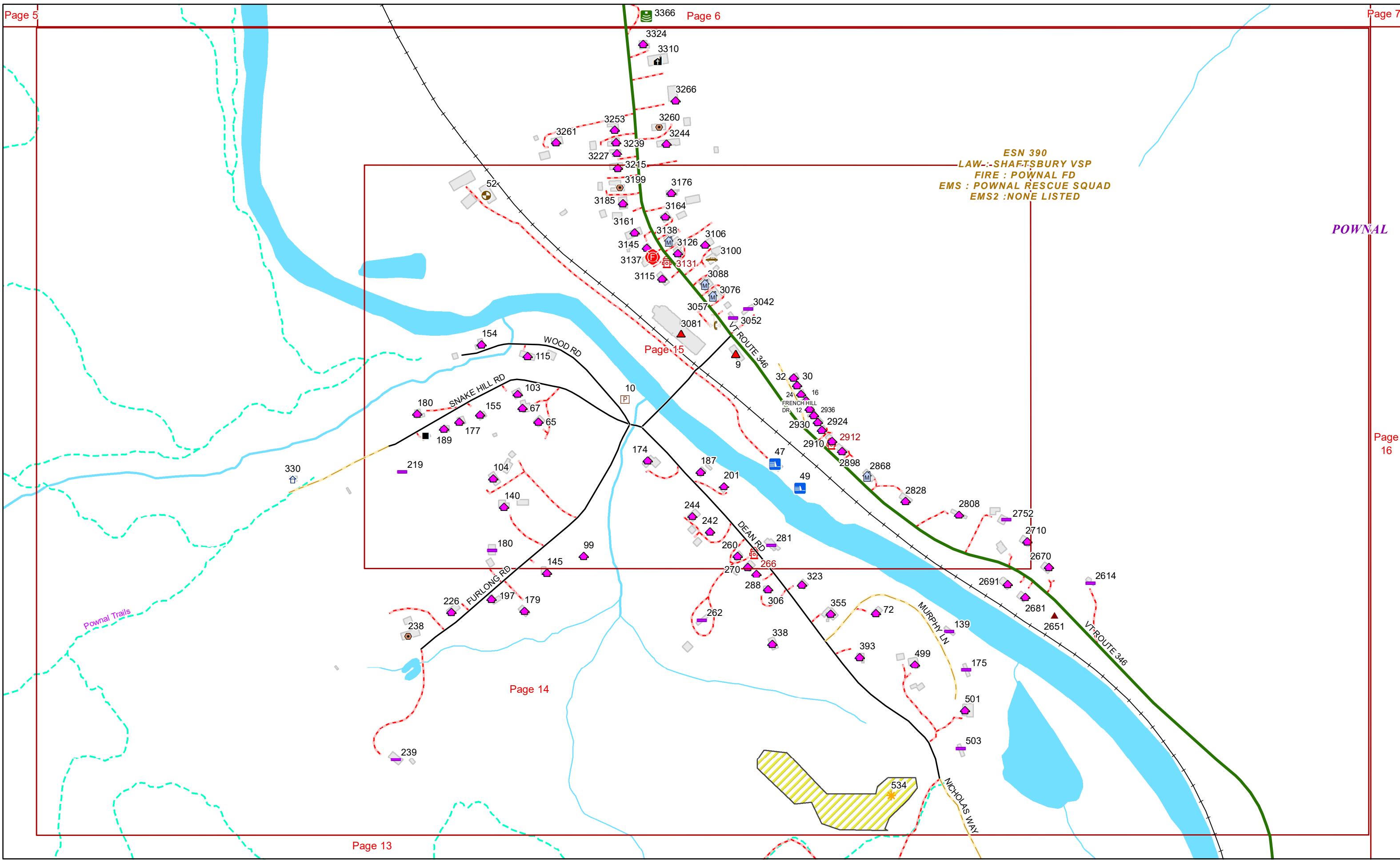
ESN 807
LAW : OUT-STATE AGENCY
FIRE : OUT-STATE AGENCY
EMS : OUT-STATE AGENCY
EMS2 : NONE LISTED

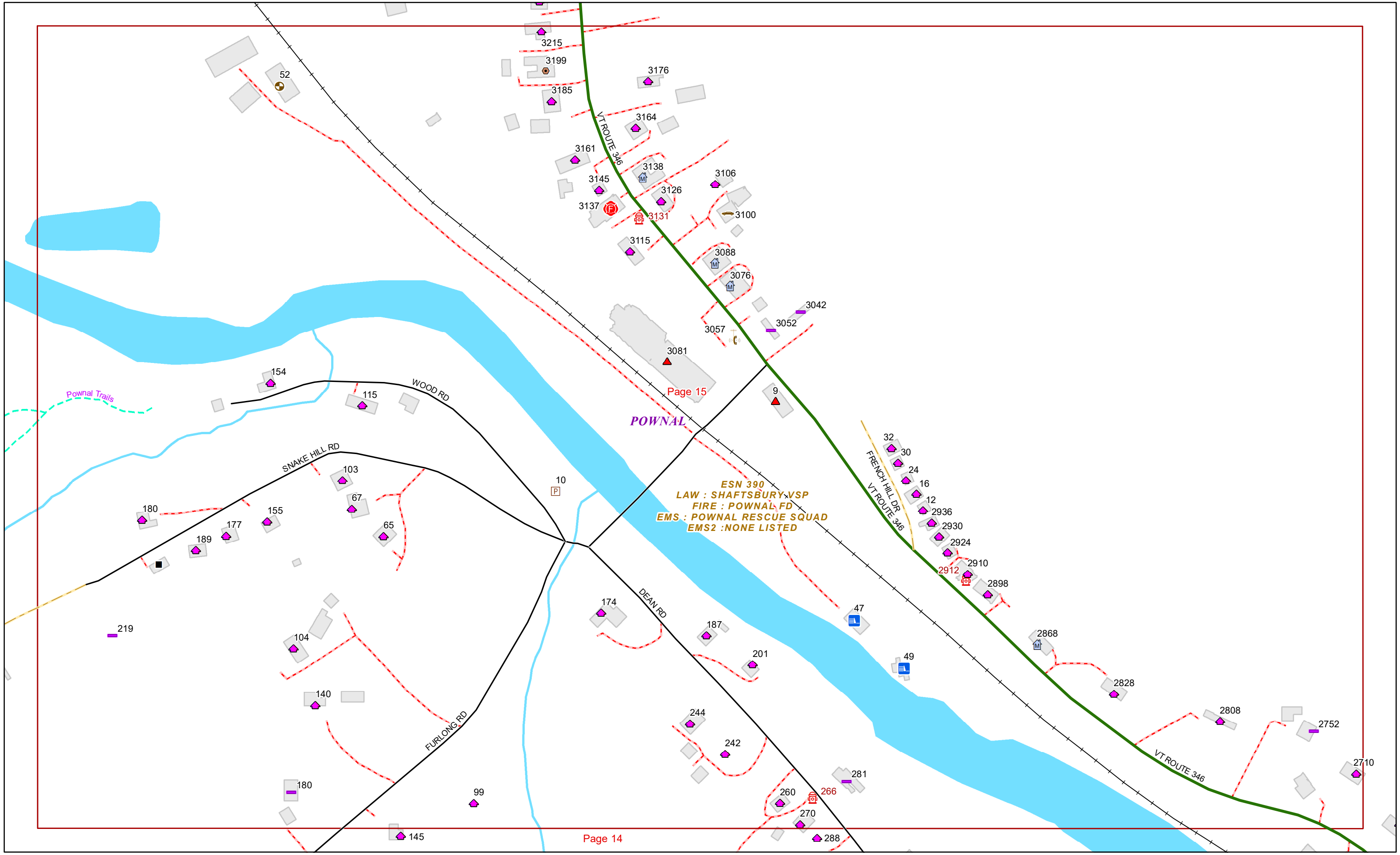
ESN 390
LAW : SHAFTSBURY VSP
FIRE : POWNAL FD
EMS : POWNAL RESCUE SQUAD
EMS2 : NONE LISTED



ESN 390
 LAW--SHAFTSBURY VSP
 FIRE : POWNAL FD
 EMS : POWNAL RESCUE SQUAD
 EMS2 : NONE LISTED

POWNAL

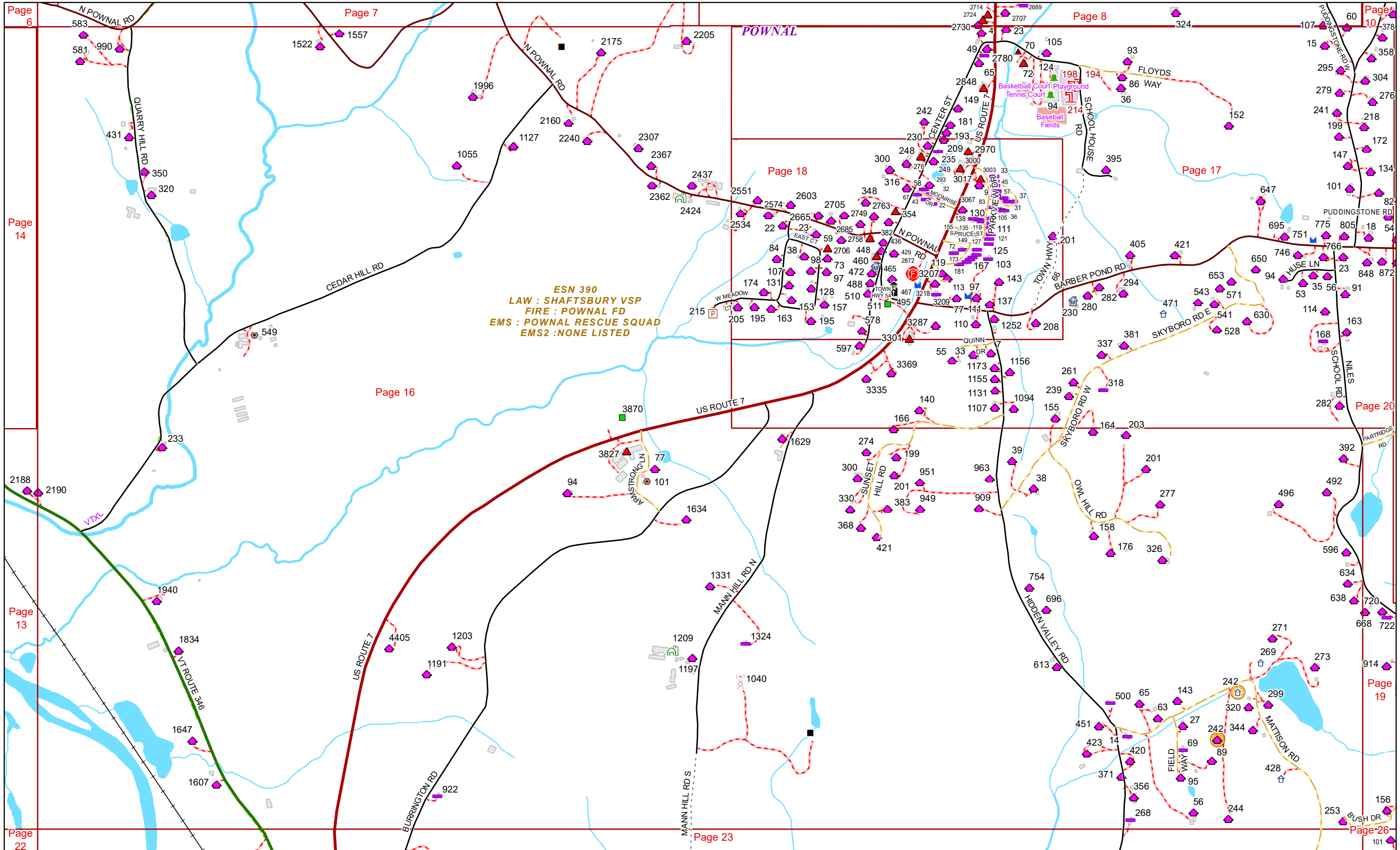


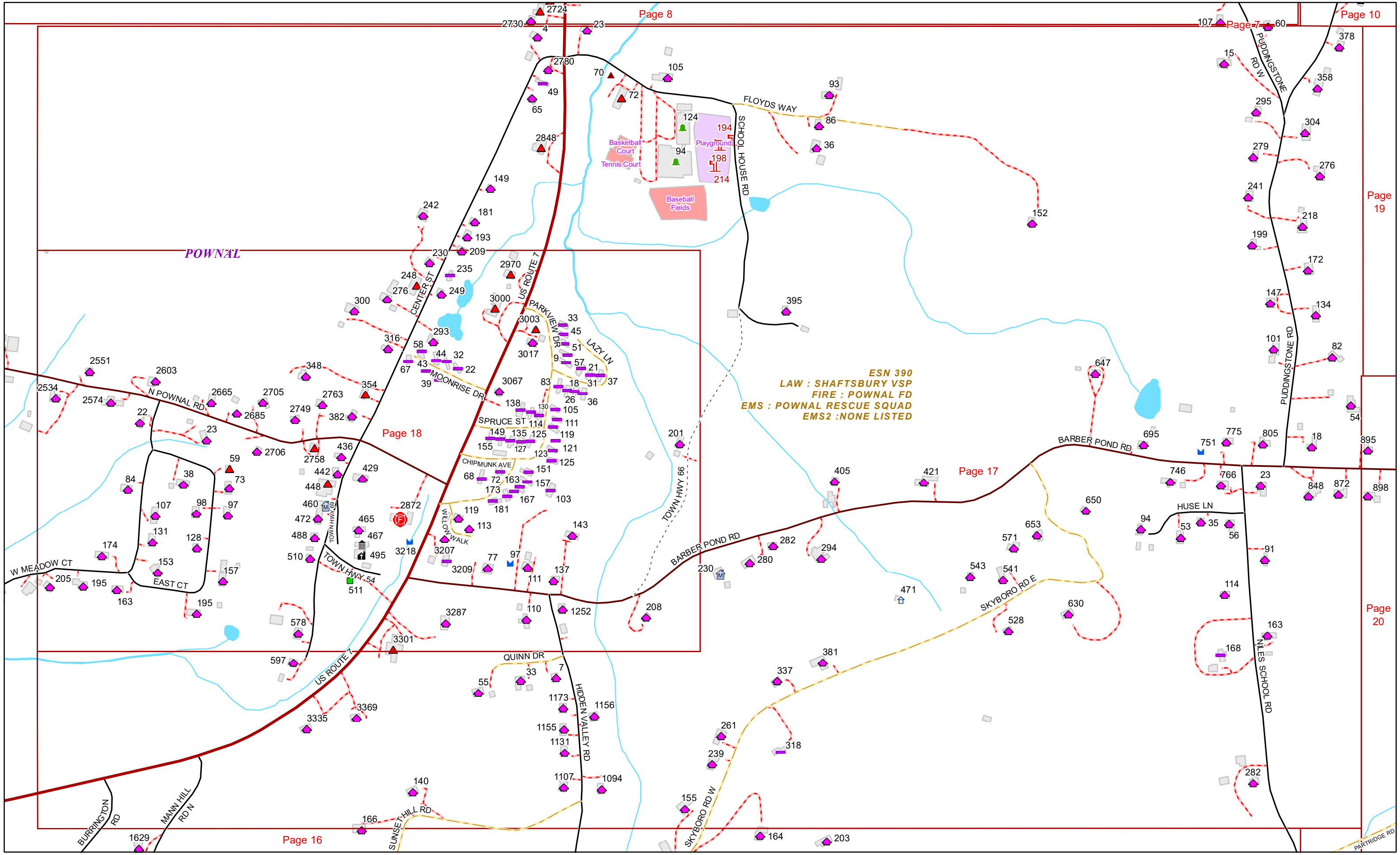


Page 15

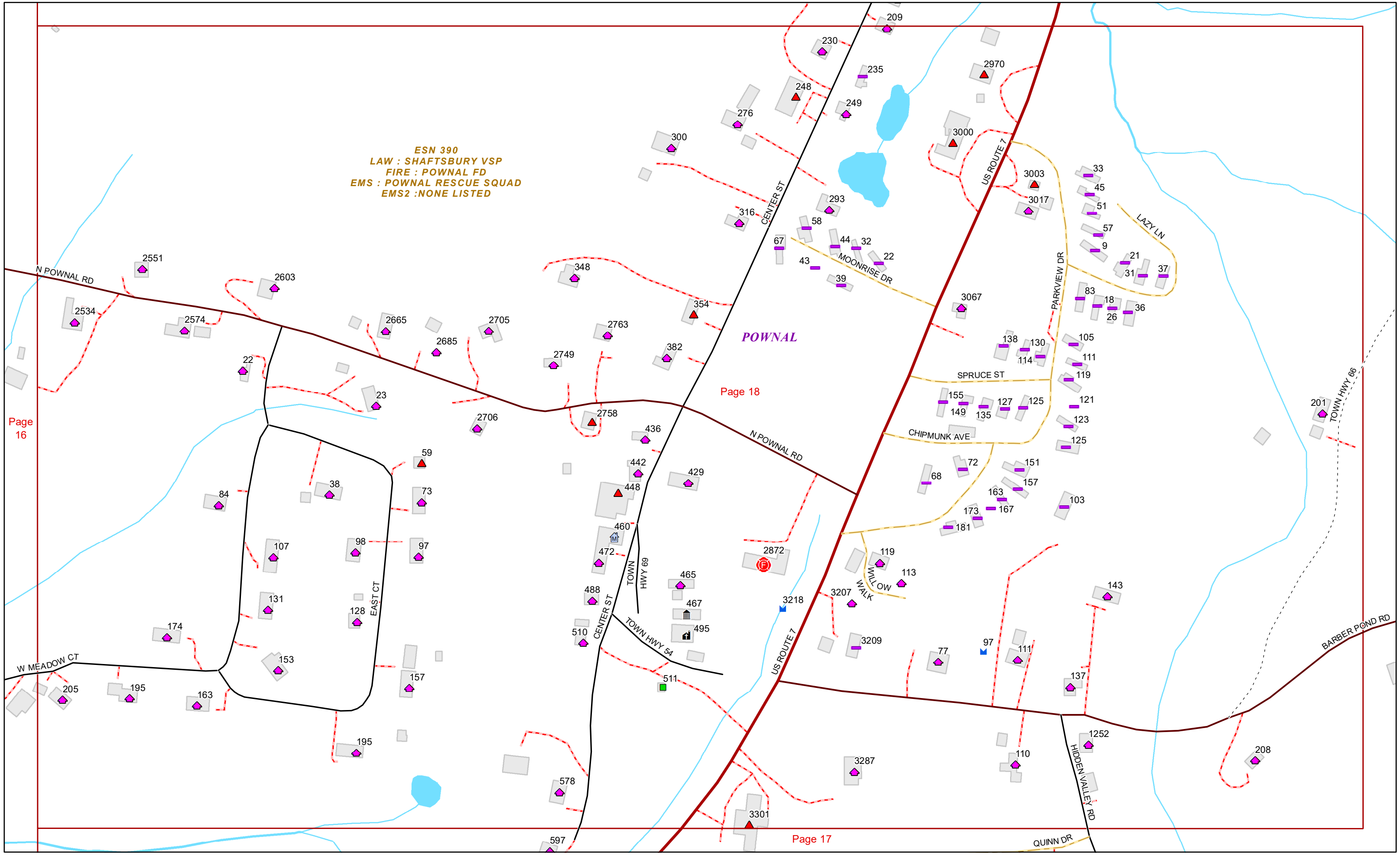
Page 14

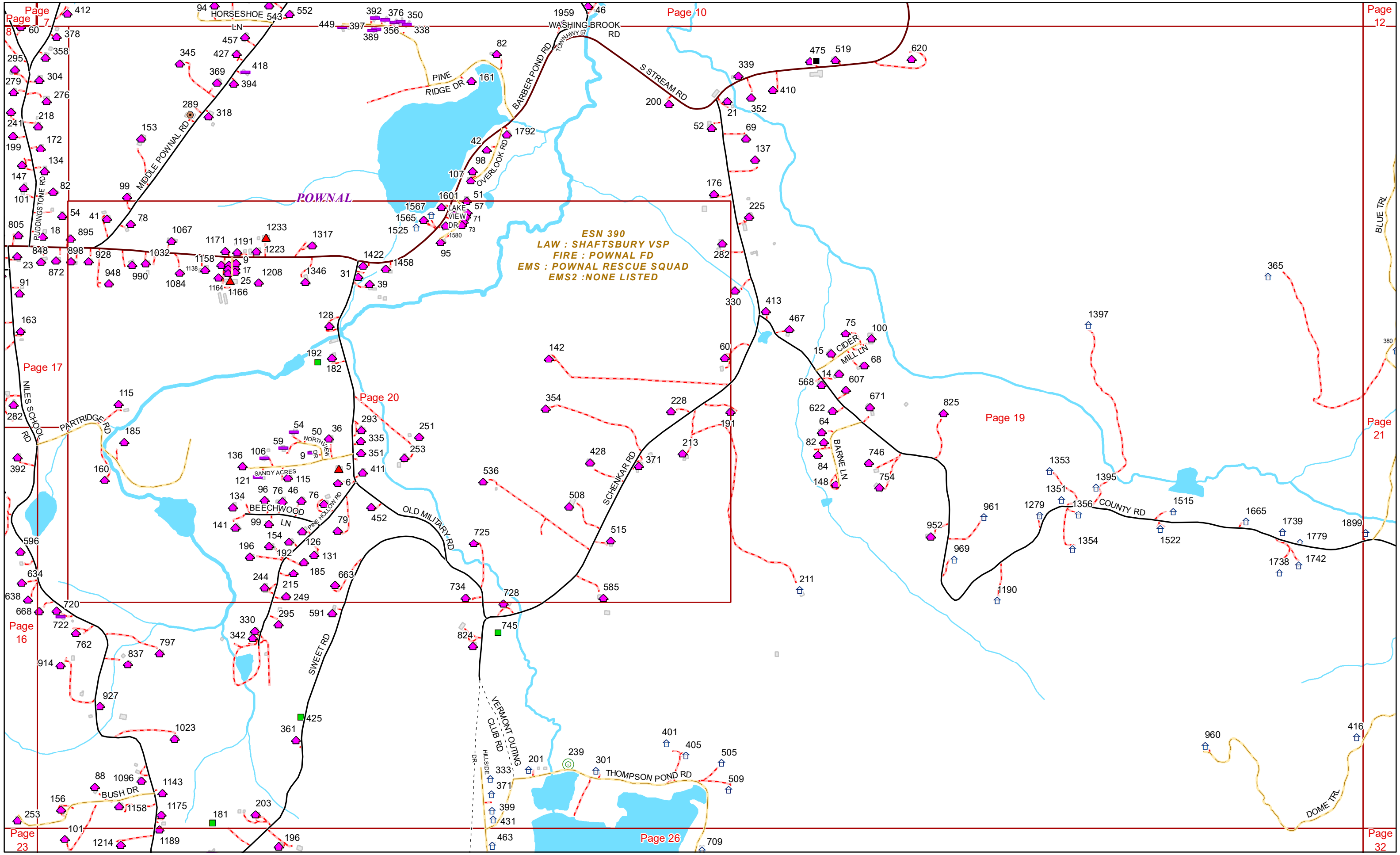


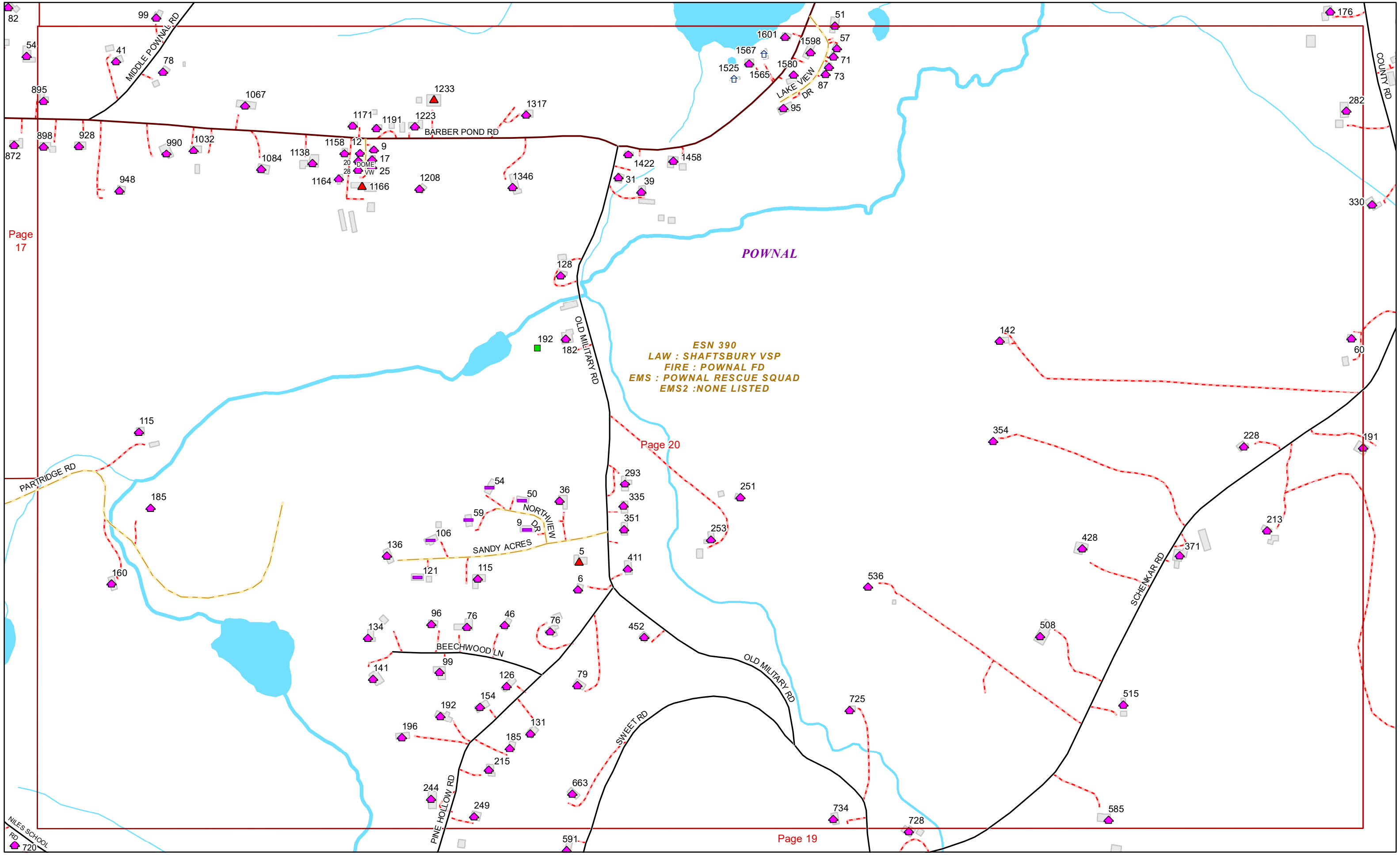




ESN 390
LAW : SHAFTSBURY VSP
FIRE : POWNAL FD
EMS : POWNAL RESCUE SQUAD
EMS2 : NONE LISTED





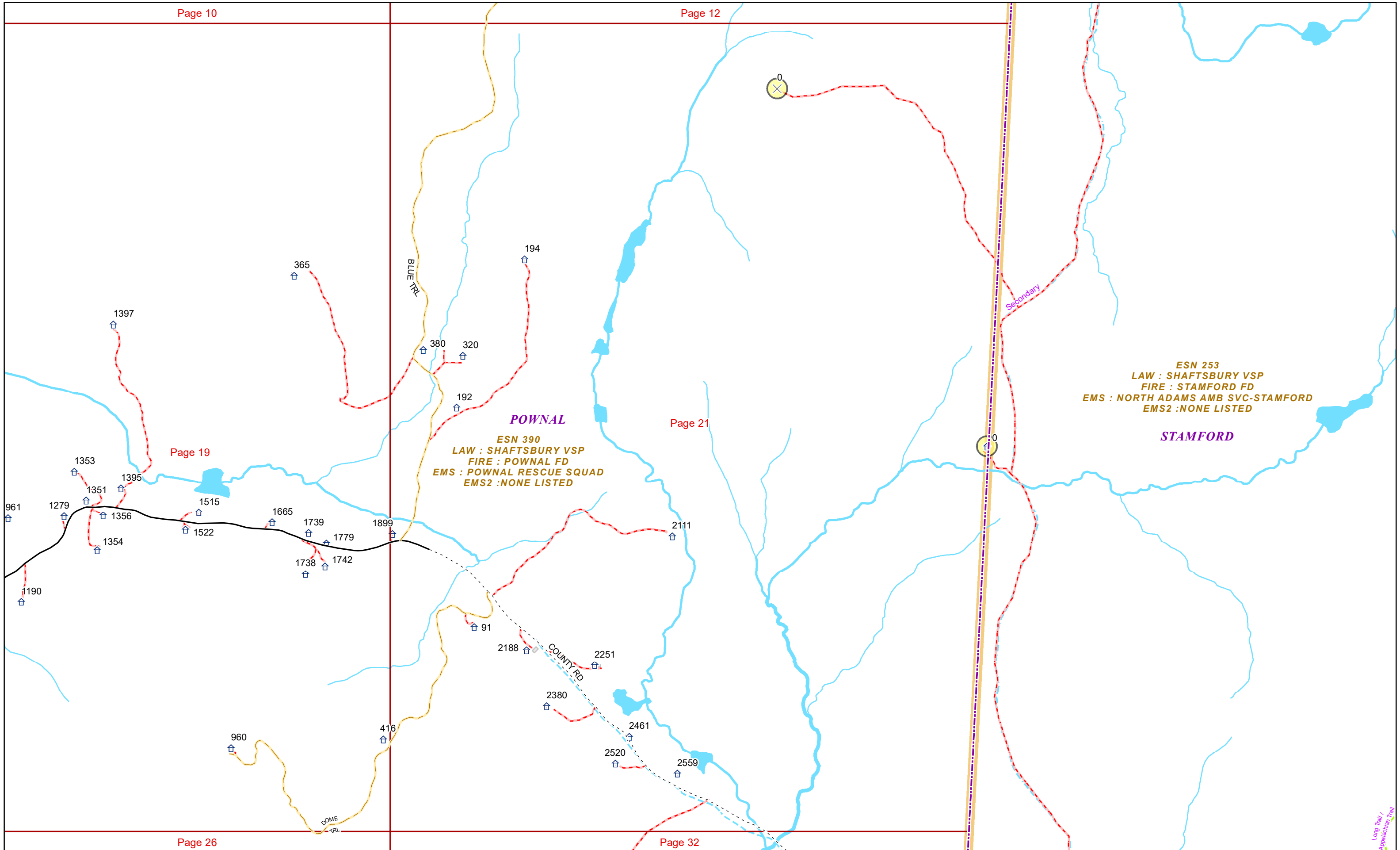


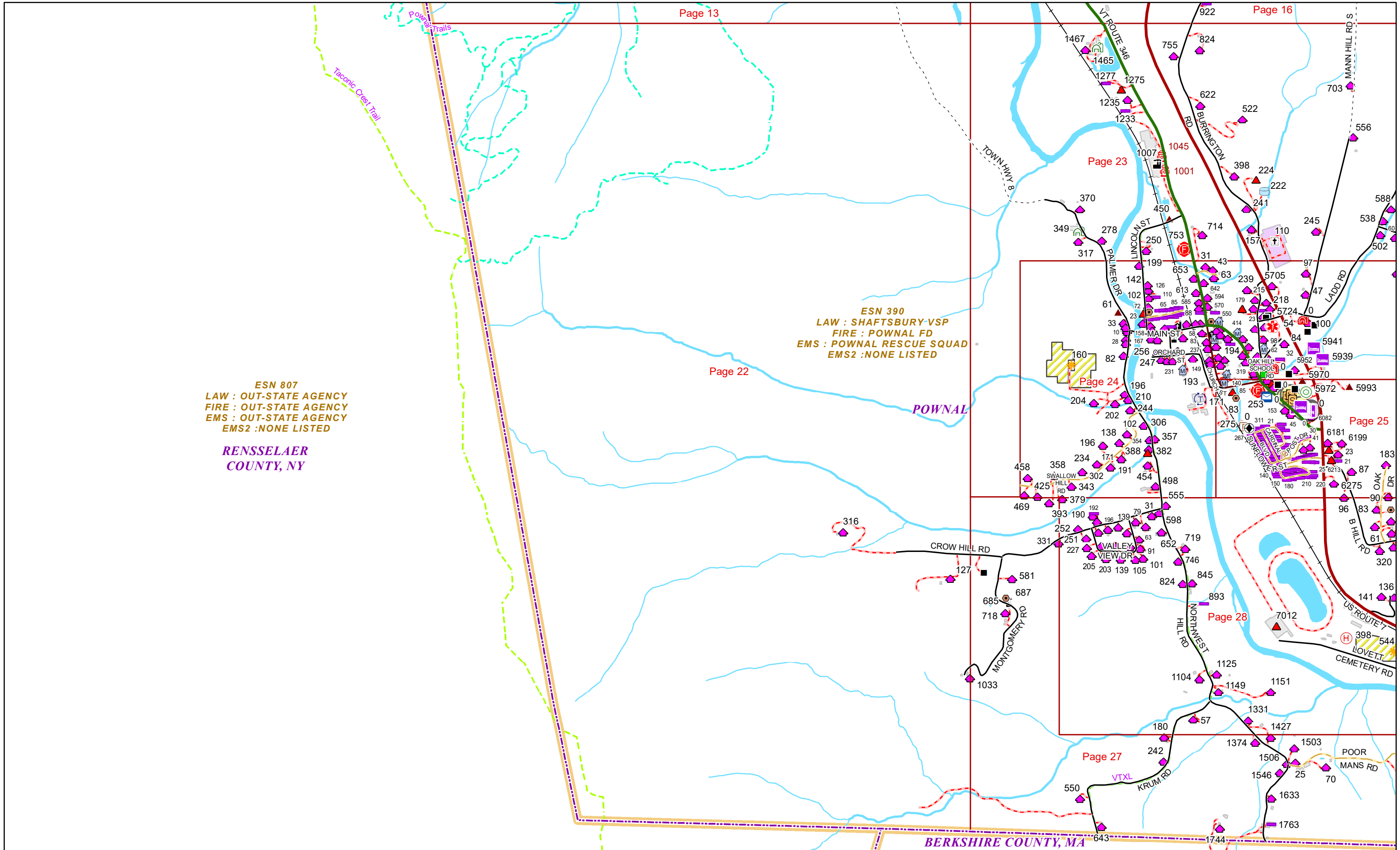
Page 17

Page 20

Page 19





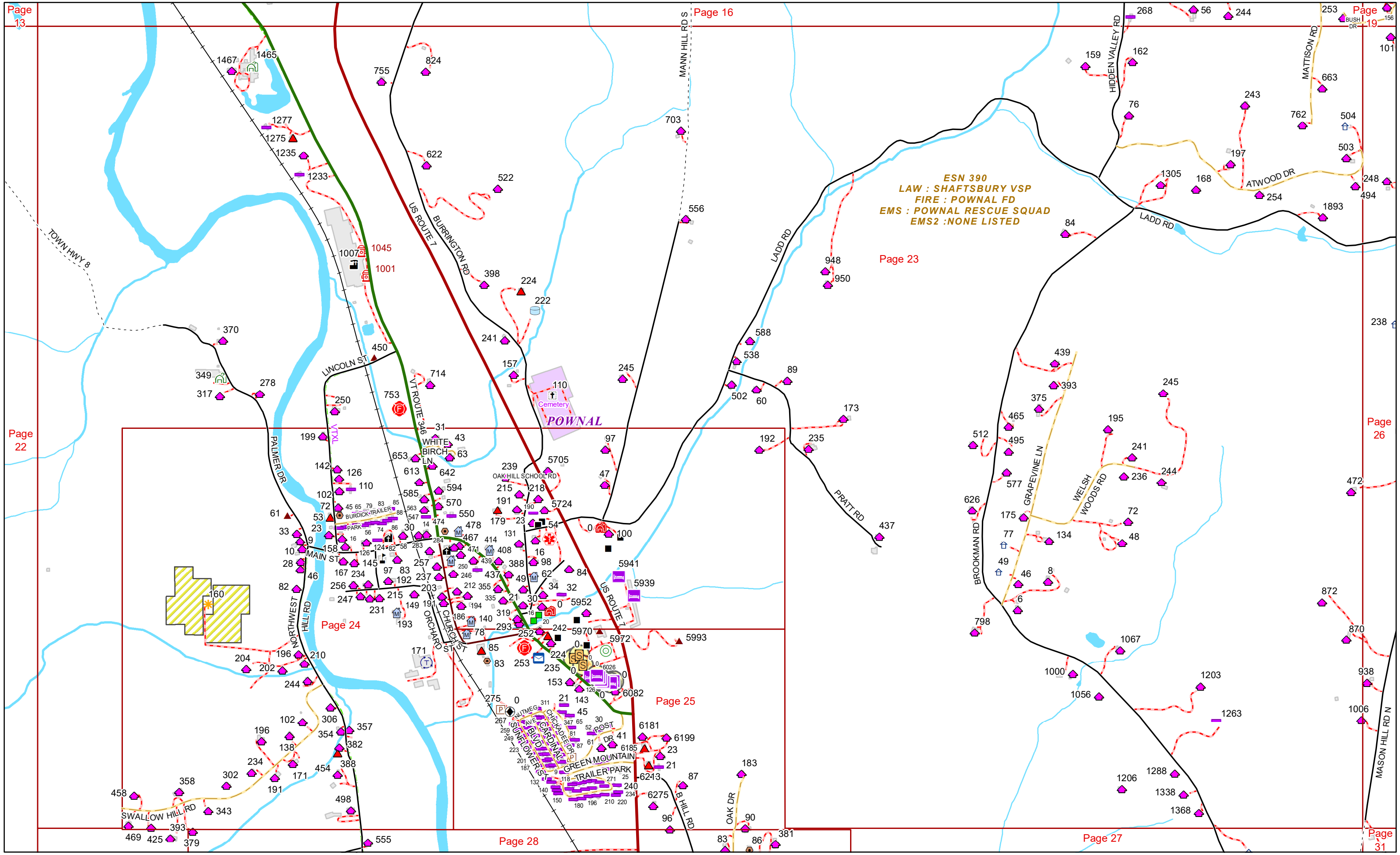


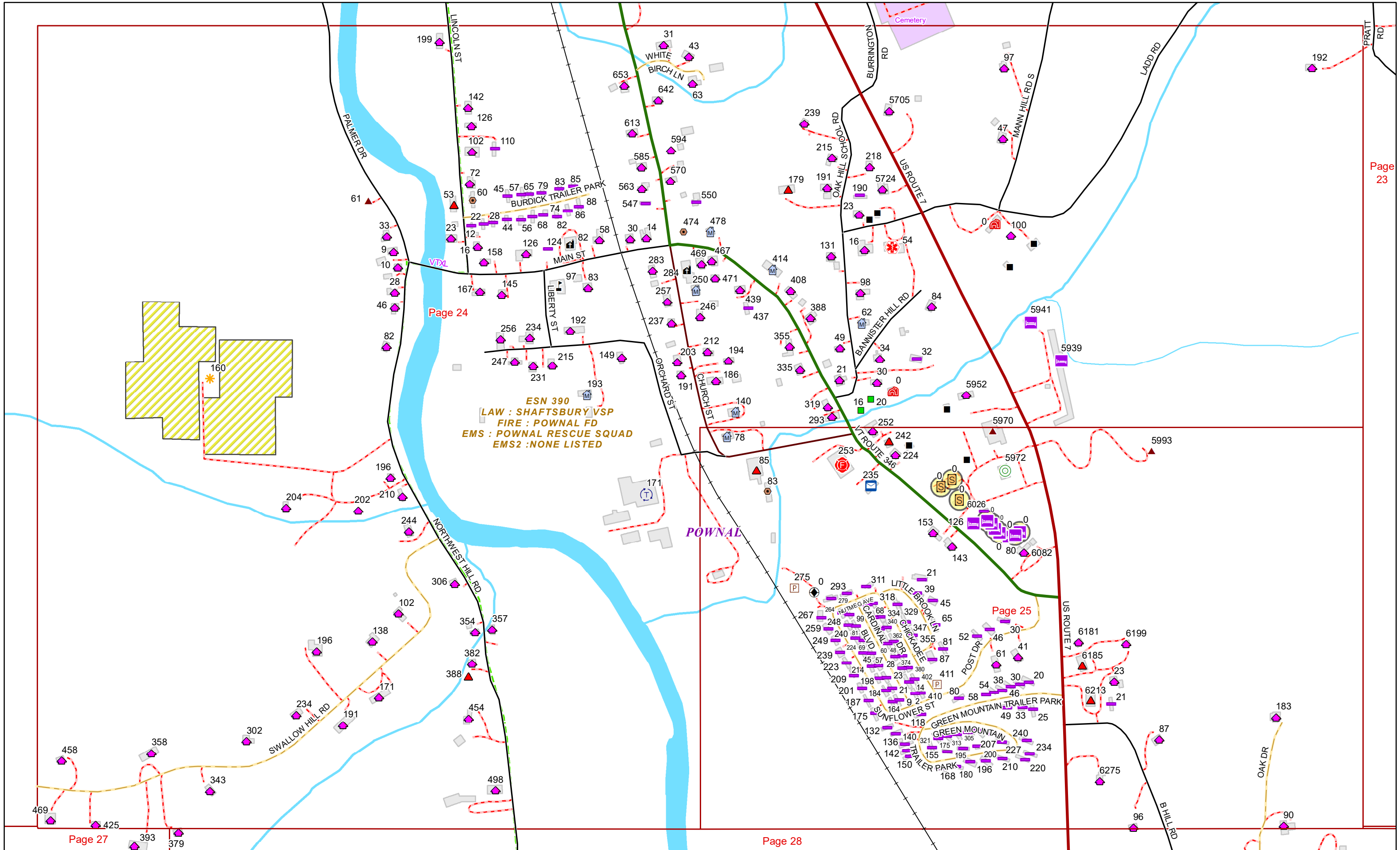
ESN 807
LAW : OUT-STATE AGENCY
FIRE : OUT-STATE AGENCY
EMS : OUT-STATE AGENCY
EMS2 : NONE LISTED

RENSELAER COUNTY, NY

ESN 390
LAW : SHAFTSBURY-VSP
FIRE : POWNAL FD
EMS : POWNAL RESCUE SQUAD
EMS2 : NONE LISTED

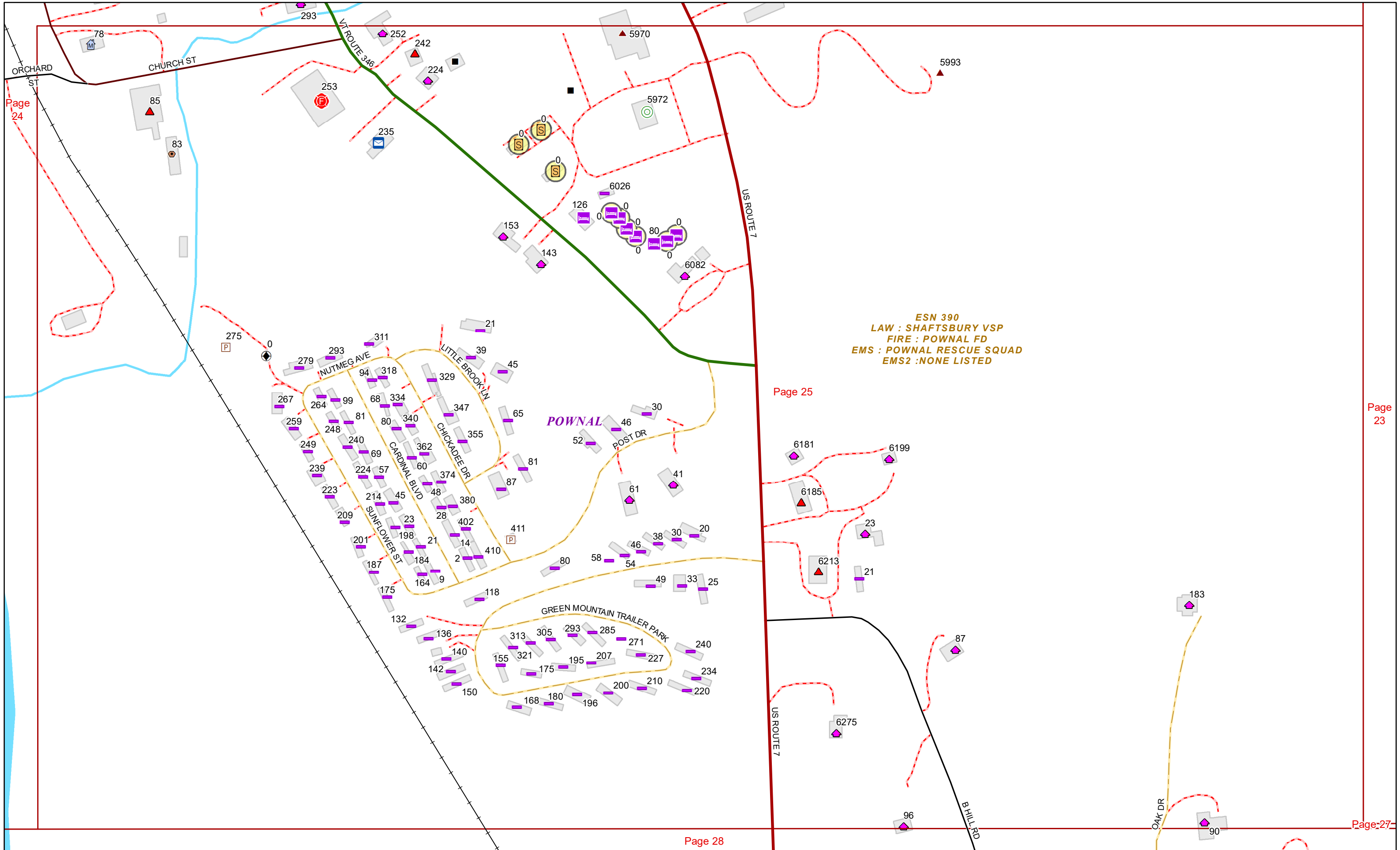






ESN 390
LAW : SHAFTSBURY VSP
FIRE : POWNAL FD
EMS : POWNAL RESCUE SQUAD
EMS2 : NONE LISTED





Page 24

Page 25

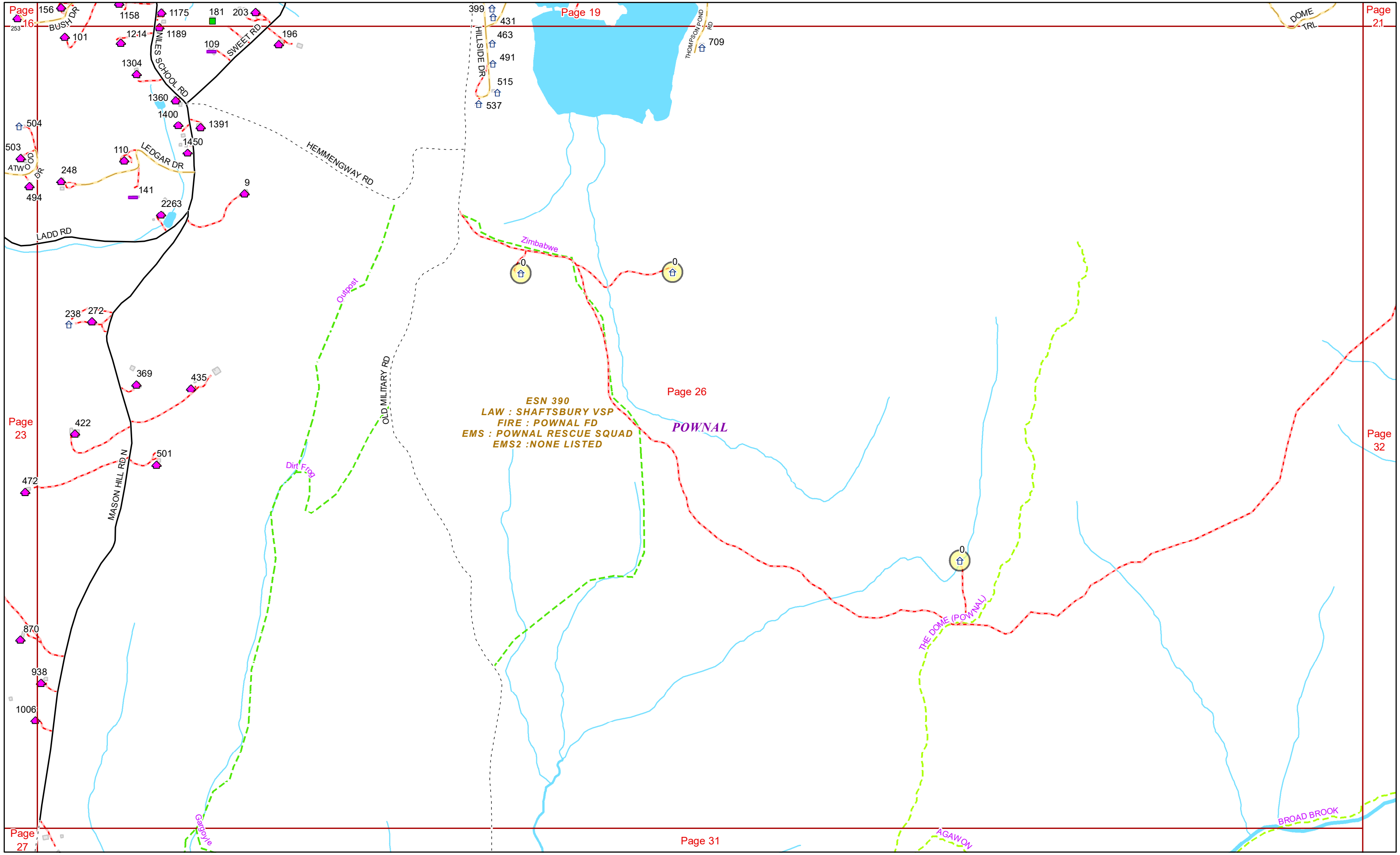
Page 23

Page 28

Page 27

ESN 390
LAW : SHAFTSBURY VSP
FIRE : POWNAL FD
EMS : POWNAL RESCUE SQUAD
EMS2 : NONE LISTED



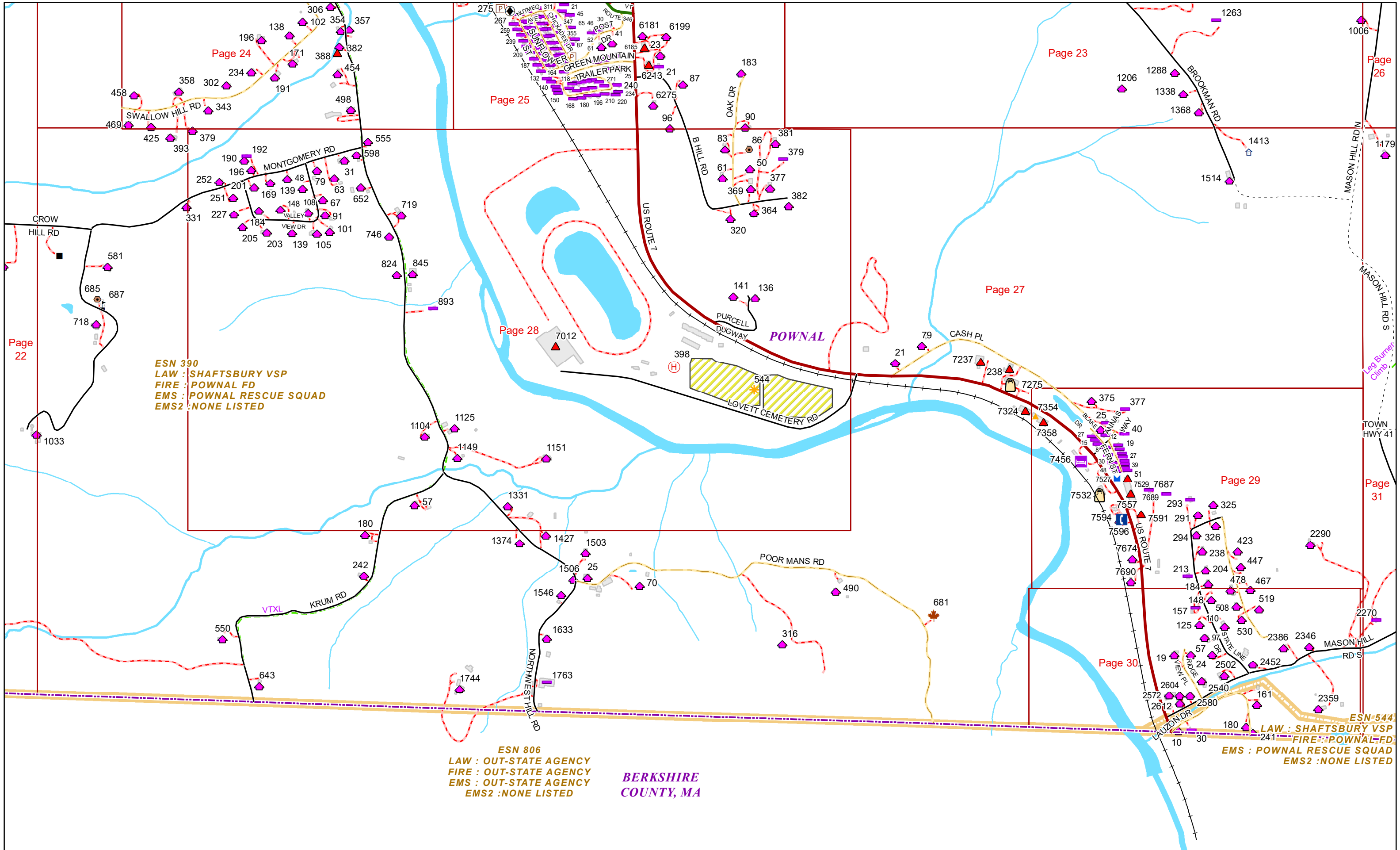


ESN 390
LAW : SHAFTSBURY VSP
FIRE : POWNAL FD
EMS : POWNAL RESCUE SQUAD
EMS2 : NONE LISTED

Page 26

POWNAL





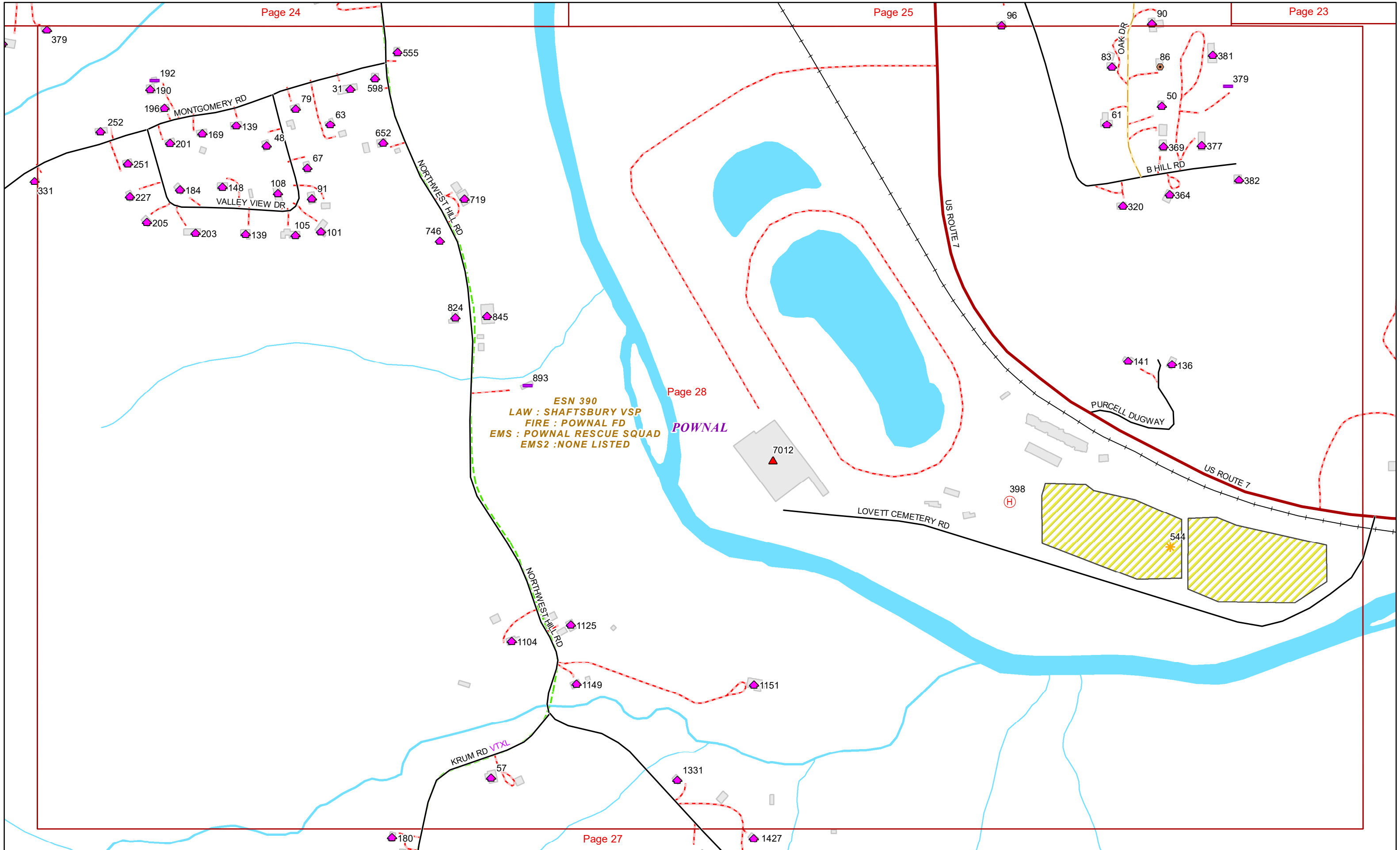
ESN 390
 LAW : SHAFTSBURY VSP
 FIRE : POWNAL FD
 EMS : POWNAL RESCUE SQUAD
 EMS2 : NONE LISTED

ESN 806
 LAW : OUT-STATE AGENCY
 FIRE : OUT-STATE AGENCY
 EMS : OUT-STATE AGENCY
 EMS2 : NONE LISTED

BERKSHIRE
 COUNTY, MA

ESN 544
 LAW : SHAFTSBURY VSP
 FIRE : POWNAL FD
 EMS : POWNAL RESCUE SQUAD
 EMS2 : NONE LISTED

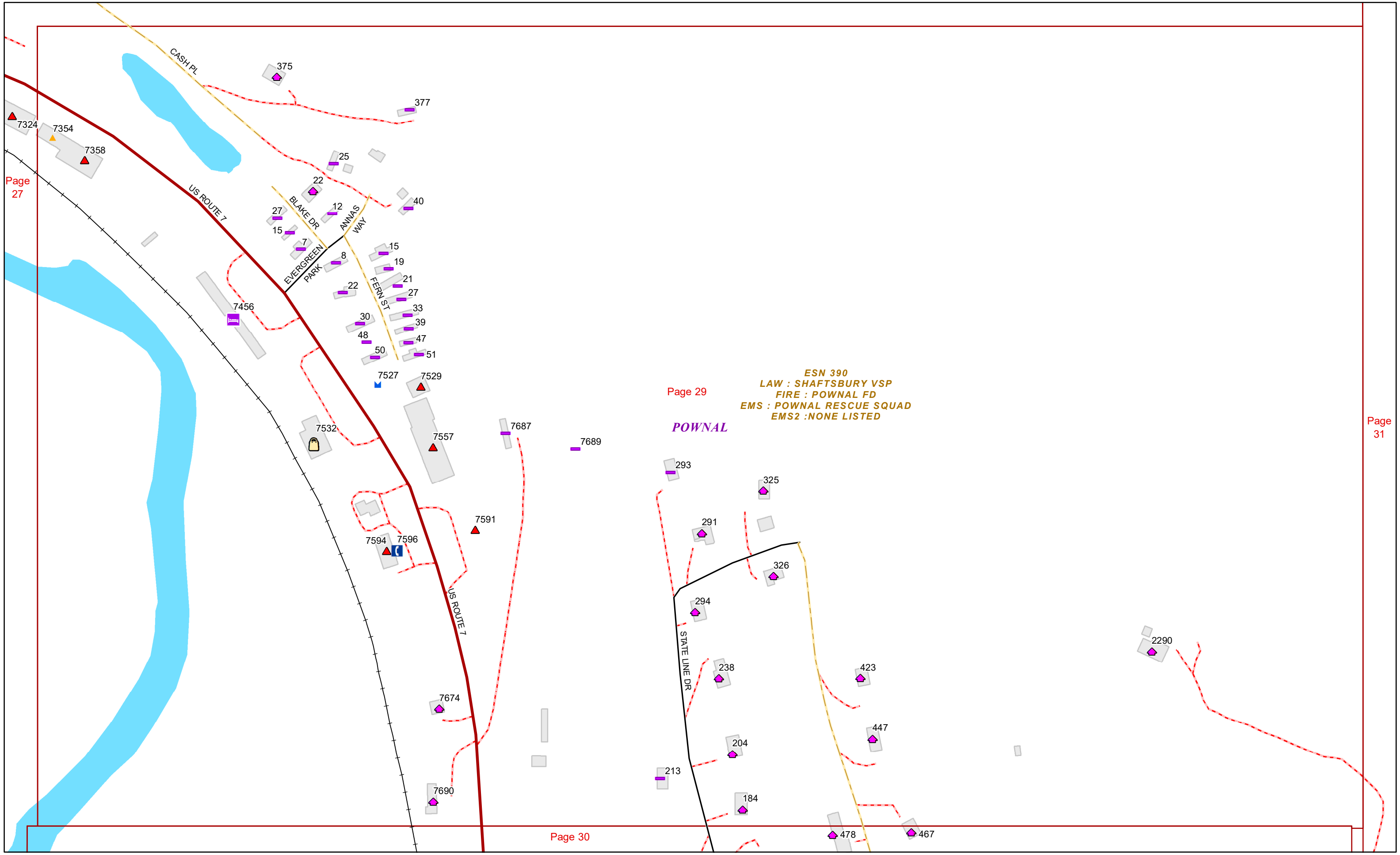




ESN 390
 LAW : SHAFTSBURY VSP
 FIRE : POWNAL FD
 EMS : POWNAL RESCUE SQUAD
 EMS2 : NONE LISTED

POWNAL





Page 27

Page 29

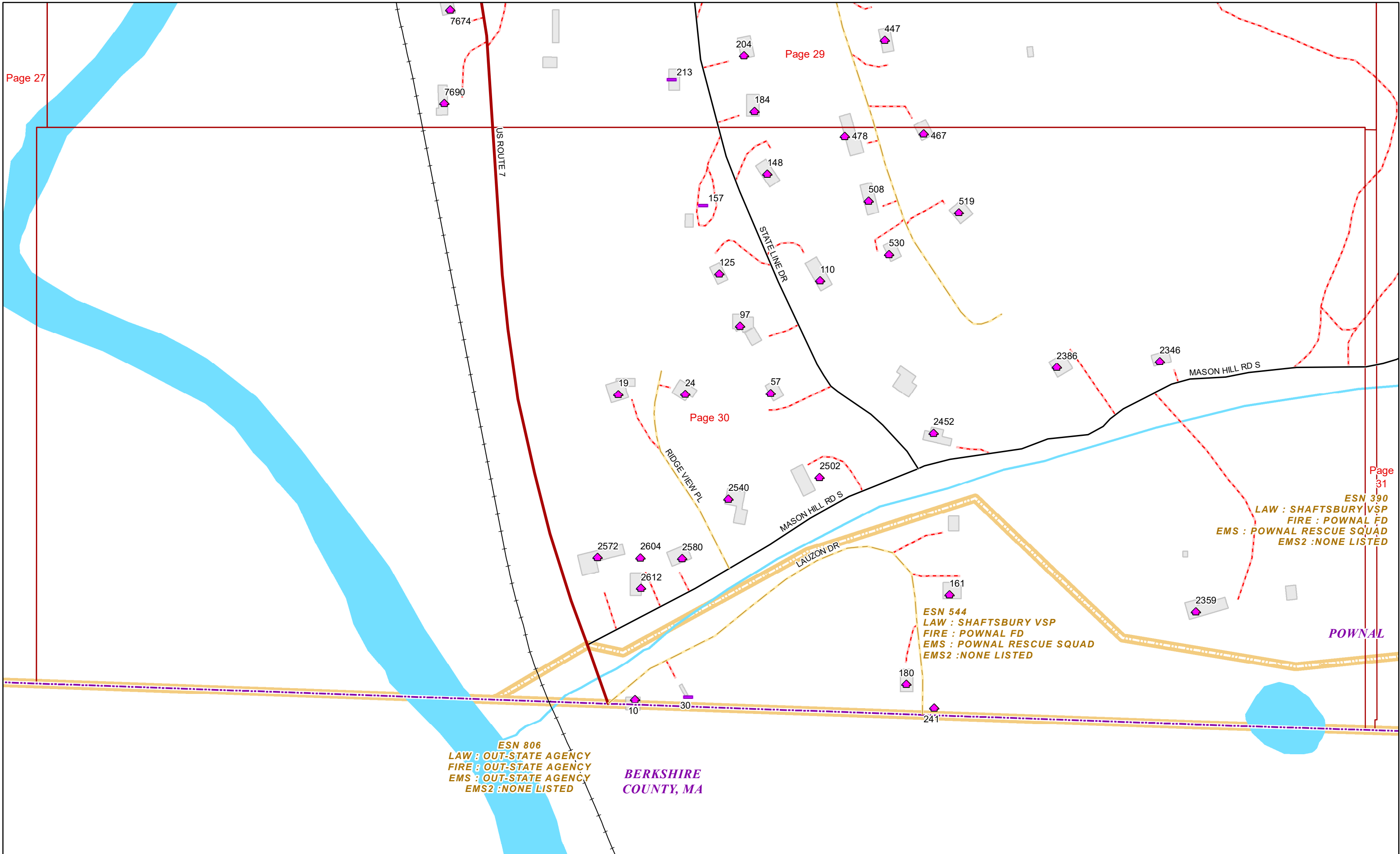
Page 31

Page 30

ESN 390
LAW : SHAFTSBURY VSP
FIRE : POWNAL FD
EMS : POWNAL RESCUE SQUAD
EMS2 : NONE LISTED

POWNAL





ESN 806
 LAW : OUT-STATE AGENCY
 FIRE : OUT-STATE AGENCY
 EMS : OUT-STATE AGENCY
 EMS2 : NONE LISTED

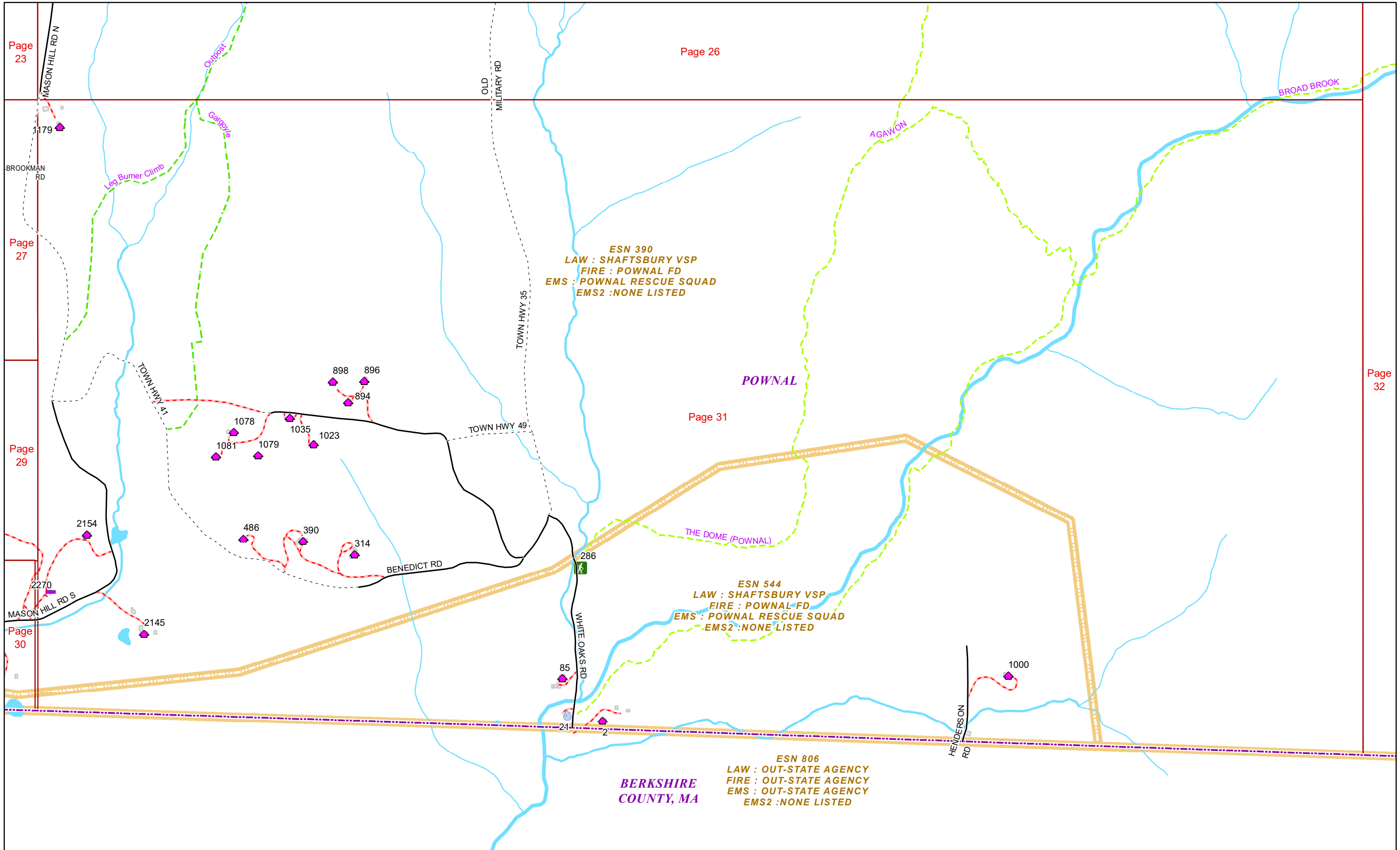
BERKSHIRE COUNTY, MA

ESN 544
 LAW : SHAFTSBURY VSP
 FIRE : POWNAL FD
 EMS : POWNAL RESCUE SQUAD
 EMS2 : NONE LISTED

ESN 390
 LAW : SHAFTSBURY VSP
 FIRE : POWNAL FD
 EMS : POWNAL RESCUE SQUAD
 EMS2 : NONE LISTED

POWNAI





Page 23

Page 26

Page 27

Page 29

Page 30

Page 31

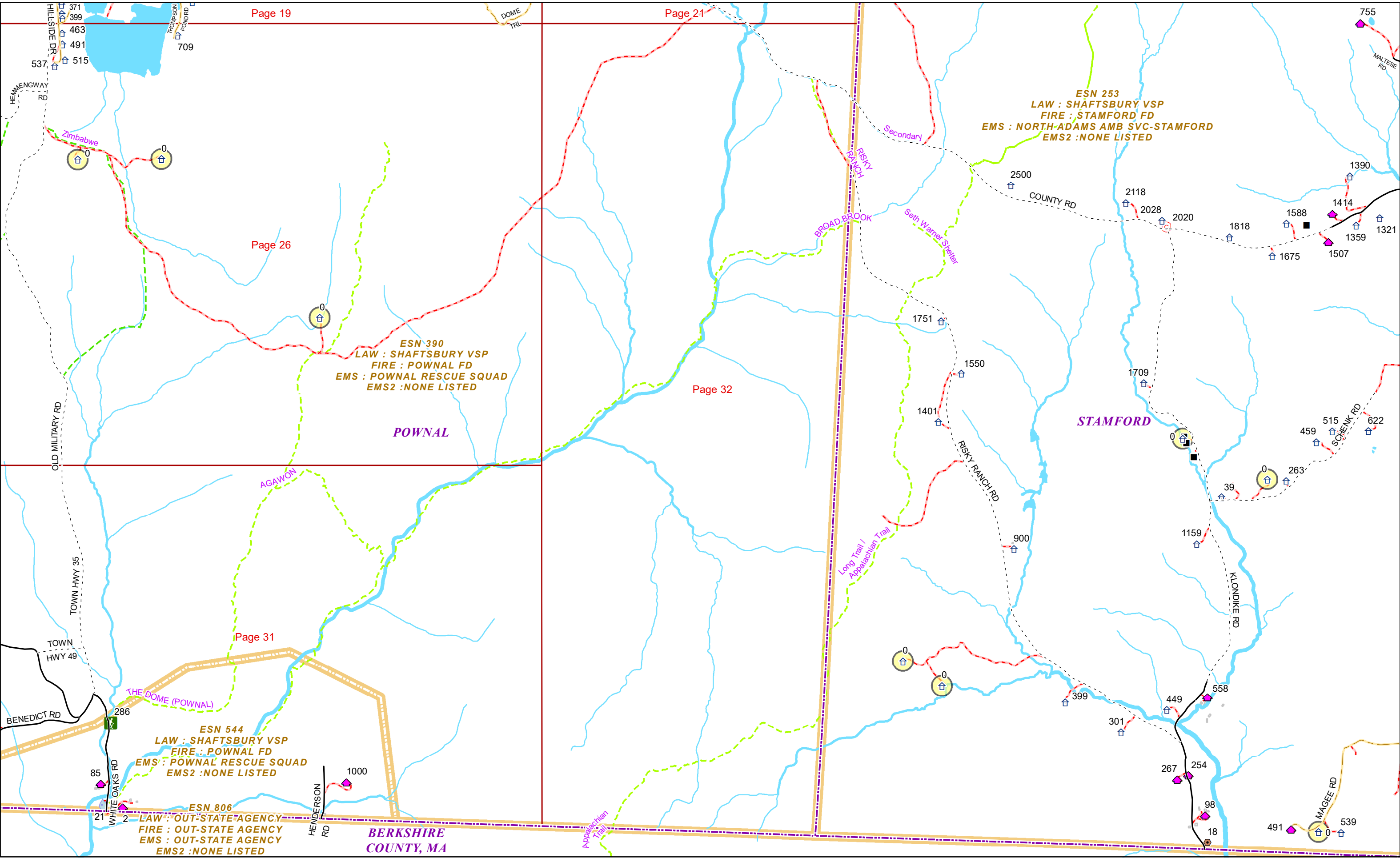
Page 32

ESN 390
LAW : SHAFTSBURY VSP
FIRE : POWNAL FD
EMS : POWNAL RESCUE SQUAD
EMS2 : NONE LISTED

ESN 544
LAW : SHAFTSBURY VSP
FIRE : POWNAL FD
EMS : POWNAL RESCUE SQUAD
EMS2 : NONE LISTED

BERKSHIRE COUNTY, MA
ESN 806
LAW : OUT-STATE AGENCY
FIRE : OUT-STATE AGENCY
EMS : OUT-STATE AGENCY
EMS2 : NONE LISTED





BERKSHIRE COUNTY, MA

