



VERMONT E9-1-1 MapBook

Readsboro

E9-1-1 MapBook with GIS Data

Use constraints: The 9-1-1 related data layers (Esites, Landmarks, Roads, Driveways, Footprints, Atlas Sheets, ESZ, etc.) were developed and designed for Enhanced 9-1-1 purposes only. The user should understand that the nature of the Enhanced 9-1-1 data layers means they are never complete. **Each municipal government is responsible for maintenance of the E9-1-1 database.** Other data (non-E9-1-1 related) used in the Vermont E9-1-1 MapBook is acquired from the Vermont Center for Geographic Information (VCGI) (vcgi.vermont.gov) and local Regional Planning Commissions.

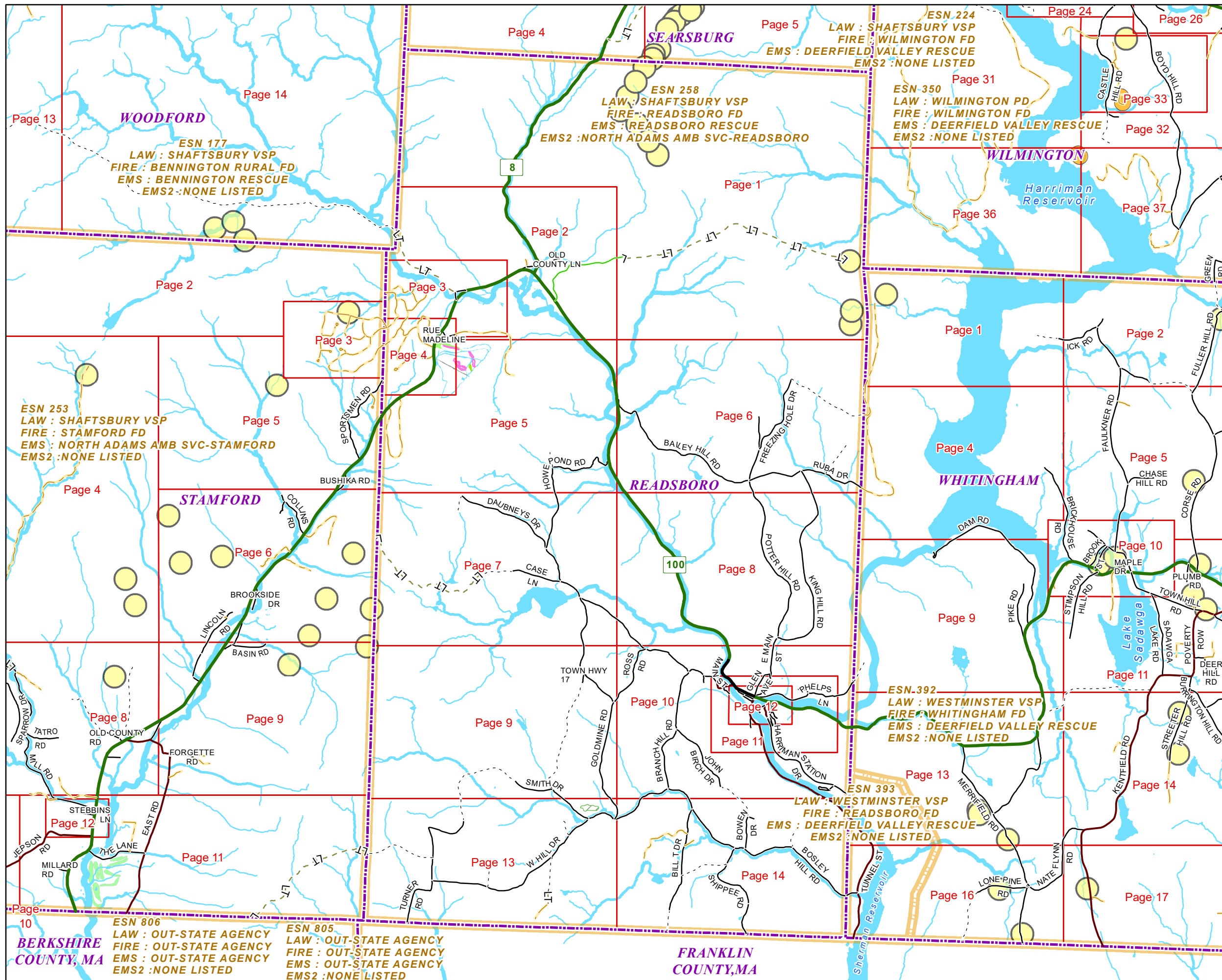
Disclaimer:

This Vermont E9-1-1 MapBook and GIS data is for general reference only. Data layers that appear on the map may or may not be accurate, current or otherwise reliable. The E9-1-1 Board and the State of Vermont make no representations of any kind, including but not limited to the warranties of merchantability or fitness for a particular use, not are any such warranties to be implied with respect to the GIS data and MapBook.

For Questions/Updates:

Contact VT Enhanced 9-1-1 Board:
 Phone: 802-828-4911
 Email: e911.info@vermont.gov
 Website: e911.vermont.gov

7/6/2023



Named Roads

-- A --

Community	Low	High	Pages
ALPENDORF AVE	1	758	4
ALPENWALD LN	1	514	3

-- B --

BACHESRAND CIR	1	164	3
BAILEY HILL RD	1	165	5,6
BERGRUCKEN LN	1	236	4
BERGRUCKEN LN	237	108	4
BERGWELT LN	1	260	4
BILL T DR	1	362	14
BILL T DR	647	119	14
BILL T DR	363	646	14
BLUEBERRY PATCH LN	1	190	13
BONNIE VIEW LN	1	74	10
BOSLEY HILL RD	127	194	14
BOSLEY HILL RD	194	226	10,14
BOSLEY HILL RD	1	108	14
BOSLEY HILL RD	109	127	14
BOWEN DR	1	368	14
BRANCH HILL RD	1	191	11
BRANCH HILL RD	192	350	10,11
BRANCH HILL RD	351	170	10

-- C --

CANAL DR	1	108	12
CASE LN	1	213	67
CHISTE RD	1	100	12
COLLINS DR	1	308	6

-- D --

DAUBNEYS DR	1	113	7
DAY LN	1	595	14
DEPOT ST	147	178	12
DEPOT ST	1	146	12

-- E --

E MAIN ST	1	32	12
E MAIN ST	33	266	11,12
E MAIN ST	267	664	8,10,11
ECCHER LN	1	112	11,12

-- F --

FREEZING HOLE DR	1	186	66
FREEZING HOLE DR	183	92	9666

-- G --

G B DR	1	66	2
GLEN AVE	1	306	10,11,12
GOLDMINE RD	154	723	147,9
GOLDMINE RD	1	116	49,13,14
GOLDMINE RD	116	51	5469
GRINKA FARM DR	1	116	12

-- H --

HARRIMAN STATION DR	1	100	410,11,12
HARRIMAN STATION DR	100	51	14810
HEARTWELLVILLE VIEW RD	1	372	5
HEARTWELLVILLE VIEW RD	373	111	25
HOWE POND RD	129	81	5427
HOWE POND RD	1	494	10
HOWE POND RD	495	129	77,8,10
HOWE POND RD	154	31	8887
HOWE POND RD	188	92	6905,7
HOWE POND RD	269	13	3535

-- J --

JARVIS HILL RD	1	114	12
JARVIS HILL RD	115	308	11,12
JOHN BIRCH DR	1	712	10
JOHNNY CAKE HILL LN	1	634	13

-- K --

KING HILL RD	1	195	66,8
KING HILL RD	195	72	4746

-- L --

LEBENS DORF LN	1	430	3,4
LEE RD	1	96	14
LEGAL TRAIL 2	1	853	2,3
LEGAL TRAIL 7	1	223	51
LEGAL TRAIL 7	223	63	1711,2
LEMAIRE DR	1	92	11,12

-- M --

MAIN RD	529	15	7485
MAIN ST	685	16	91111,12
MAIN ST	691	2	98612
MAIN ST	656	7	85010,11
MAIN ST	698	7	709012
MATTENBERG AVE	1	92	4
MATTENBERG AVE	93	262	4

-- O --

OBERDORF RD	1	120	4
OBERDORF RD	473	792	3,4
OBERDORF RD	793	818	4
OBERDORF RD	121	306	3,4
OBERDORF RD	307	472	3
OBERHUGEL RD	1	42	4
OBERHUGEL RD	43	268	4
ODONNELL DR	1	148	13
OLD COUNTY LN	1	400	2

-- P --

PHELPS LN	503	100	210,11
PHELPS LN	1	502	11,12
PLUMB RD	1	446	14
POTTER HILL RD	1	163	86,8

-- R --

	Community	Low	High	Pages
RAILROAD ALY	READSBORO	1	183	12
ROSS RD	READSBORO	1	636	9,10
RUBA DR	READSBORO	1	610	6
RUE MADELINE	READSBORO	1	148	4
RUE MADELINE	READSBORO	149	1122	3,4,5

-- S --

SCHOOL ST	READSBORO	1	22	12
SCHOOL ST	READSBORO	23	154	12
SHIPPEE RD	READSBORO	1	1052	14
SMITH DR	READSBORO	1	444	9,13
SMITH DR	READSBORO	445	816	9
STAGE COACH RD	WOODFORD	3807	8507	2

-- T --

TOWN HWY 10	READSBORO	1	410	10,14
TOWN HWY 12	READSBORO	1	226	14
TOWN HWY 17	READSBORO	1	1197	9
TOWN HWY 33	READSBORO	1	280	10
TOWN HWY 5	READSBORO	1	142	5
TUNNEL ST	READSBORO	1	204	12
TUNNEL ST	READSBORO	205	1600	10,11,12,14
TUNNEL ST	WHITINGHAM	1601	2436	14
TURNER RD	READSBORO	1	552	13

-- V --

VALLEY VIEW RD	READSBORO	1	386	3
VT ROUTE 100	READSBORO	1	245	5
VT ROUTE 100	READSBORO	246	805	4,5
VT ROUTE 100	READSBORO	806	1054	4
VT ROUTE 100	READSBORO	1055	1380	3,4
VT ROUTE 100	READSBORO	1381	1501	3
VT ROUTE 100	READSBORO	1502	2041	2,3
VT ROUTE 100	READSBORO	2042	2507	2
VT ROUTE 100	READSBORO	2508	3622	5
VT ROUTE 100	READSBORO	3623	4218	5,6
VT ROUTE 100	READSBORO	4219	5655	6,8,10
VT ROUTE 100	READSBORO	7090	7242	12
VT ROUTE 100	READSBORO	7243	8066	10,11,12

VT ROUTE 8
VT ROUTE 8

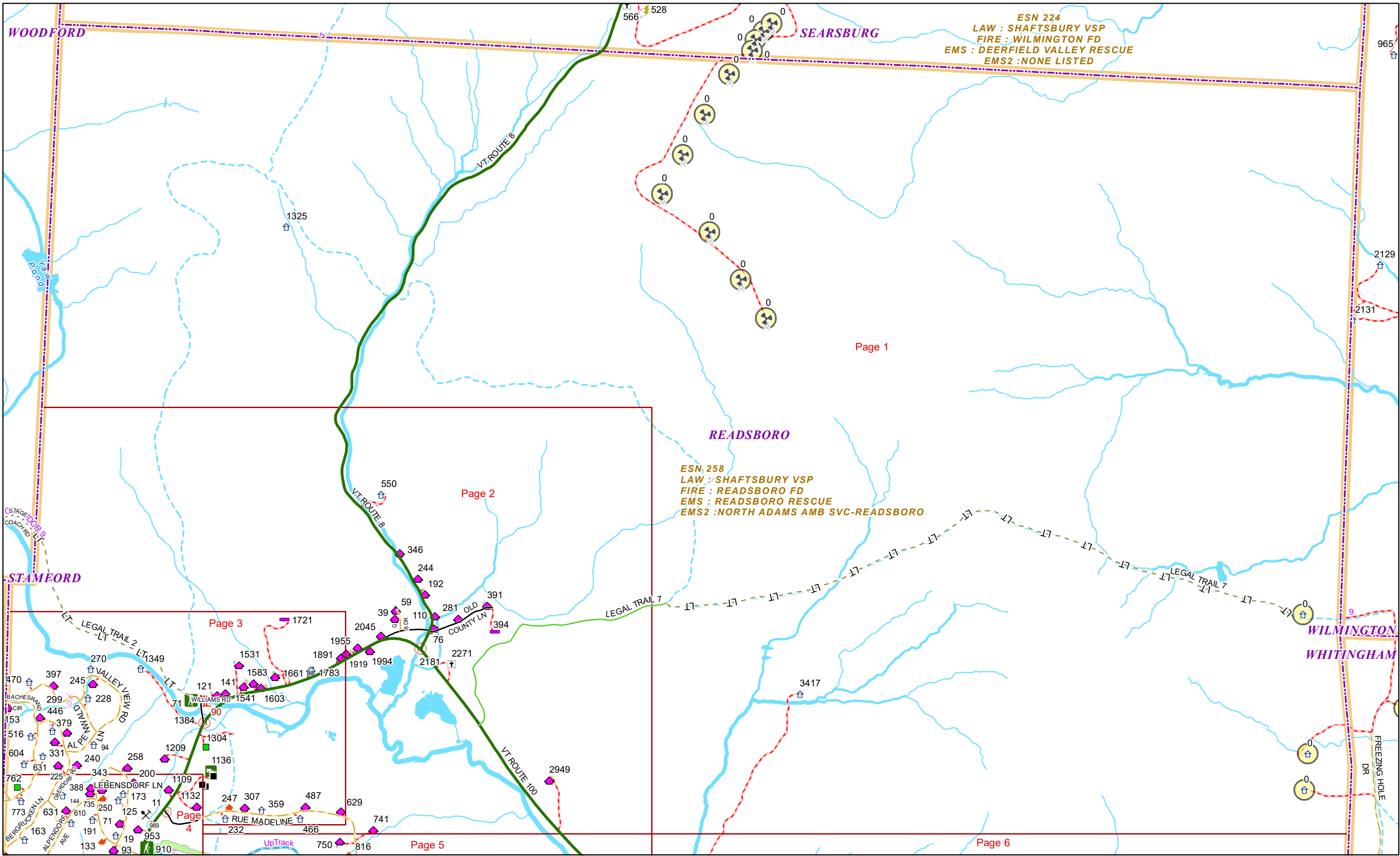
-- W --

W HILL DR
W HILL DR
W HILL DR
WHEELER DR
WHITE RD
WHITNEY DR
WILEY MOUNTAIN RD
WILEY MOUNTAIN RD
WILLIAMS RD

Community	Low	High	Pages
READSBORO	1	64	2
READSBORO	75	2476	1,2

READSBORO	1	620	10,13,14
READSBORO	621	3554	13
READSBORO	3555	5454	09,13
READSBORO	1	104	11,12
READSBORO	1	363	6
READSBORO	1	114	11
STAMFORD	664	2004	13
READSBORO	1	663	13
READSBORO	1	176	3

Community Low High Pages



ESN 224
LAW : SHAFTSBURY VSP
FIRE : WILMINGTON FD
EMS : DEERFIELD VALLEY RESCUE
EMS2 : NONE LISTED

ESN 258
LAW : SHAFTSBURY VSP
FIRE : READSBORO FD
EMS : READSBORO RESCUE
EMS2 : NORTH ADAMS AMB SVC-READSBORO

Page 1

Page 2

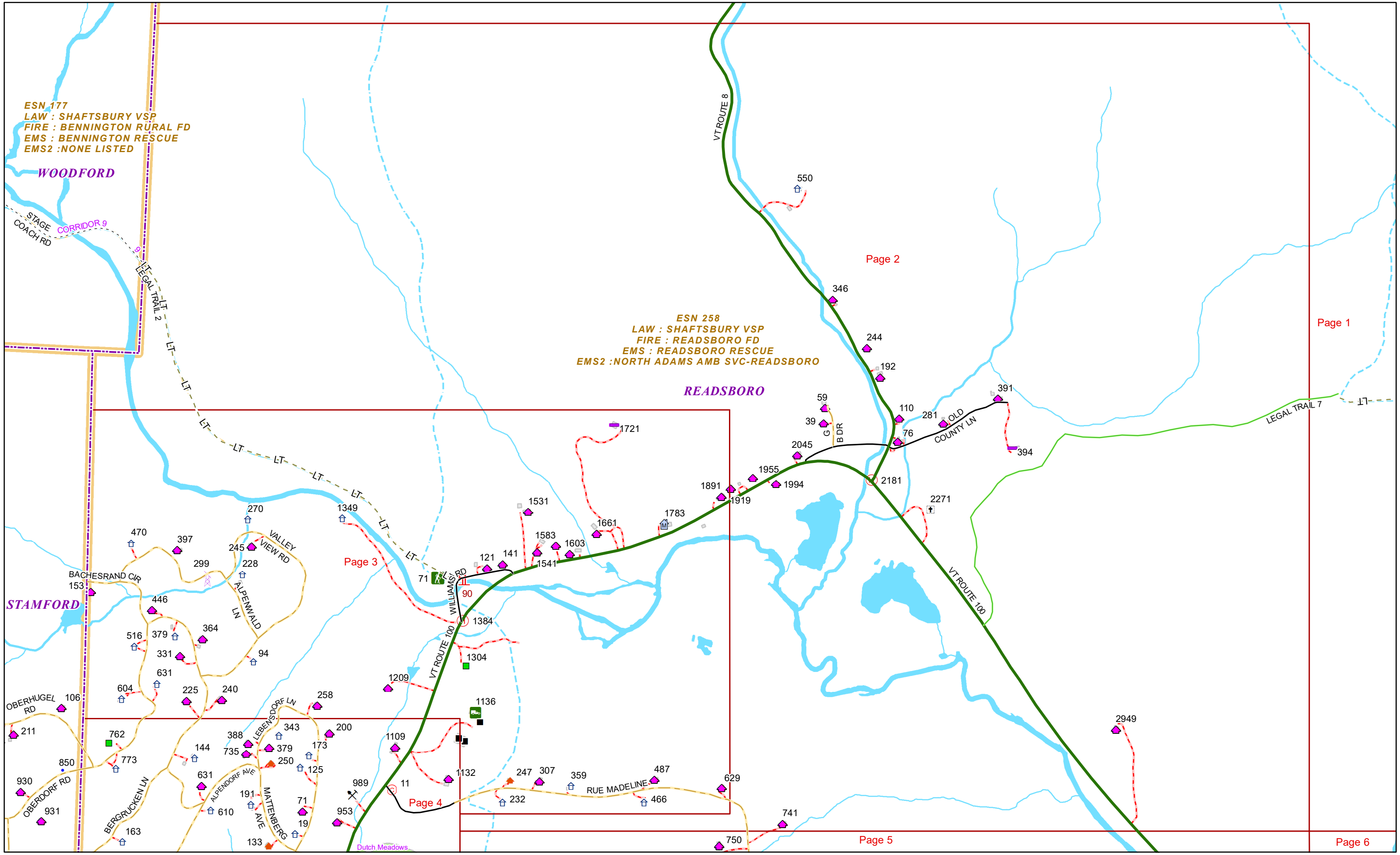
Page 3

Page 4

Page 5

Page 6





ESN 177
LAW : SHAFTSBURY VSP
FIRE : BENNINGTON RURAL FD
EMS : BENNINGTON RESCUE
EMS2 : NONE LISTED

ESN 258
LAW : SHAFTSBURY VSP
FIRE : READSBORO FD
EMS : READSBORO RESCUE
EMS2 : NORTH ADAMS AMB SVC-READSBORO

WOODFORD

READSBORO

STAMFORD

Page 2

Page 1

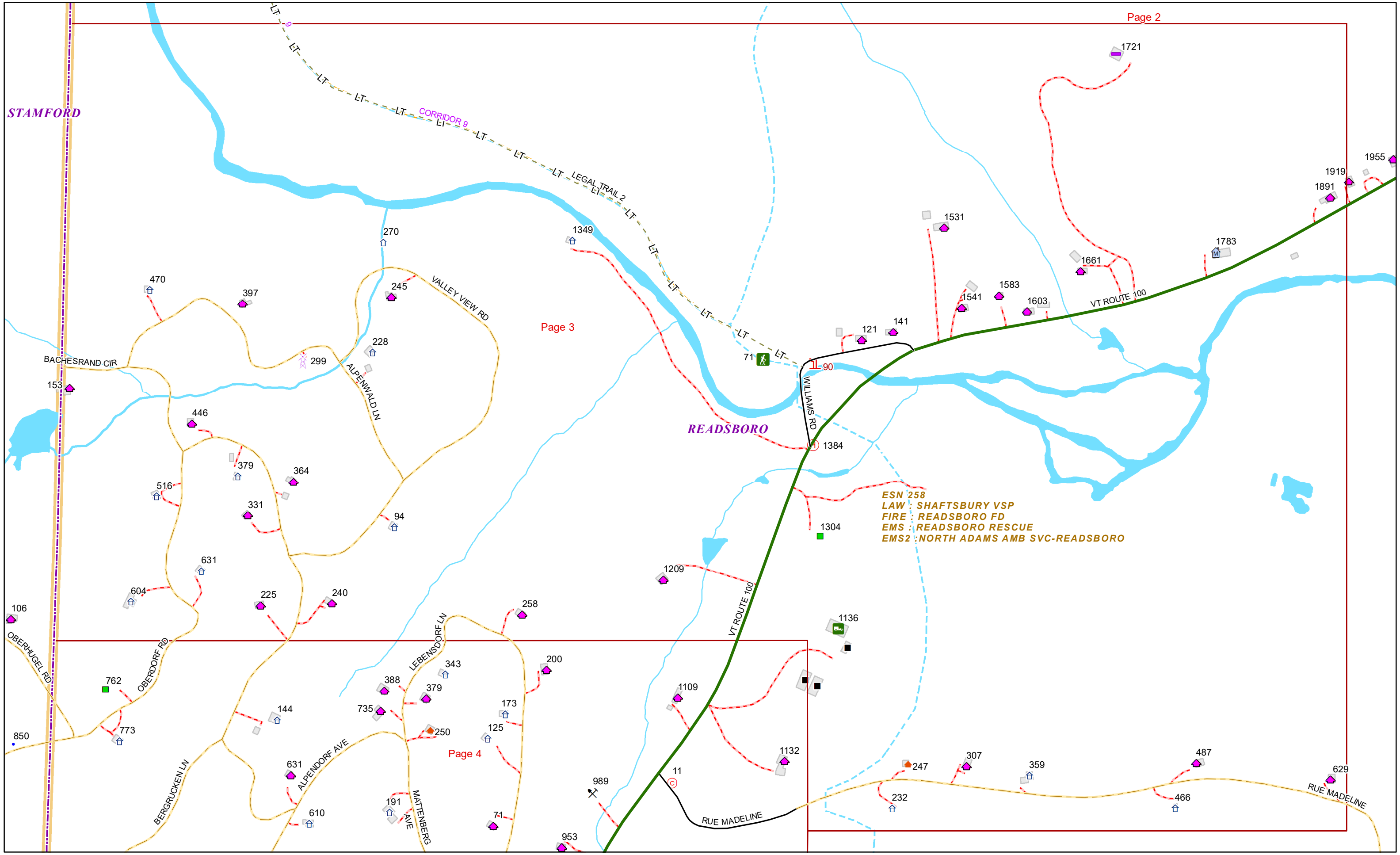
Page 3

Page 4

Page 5

Page 6



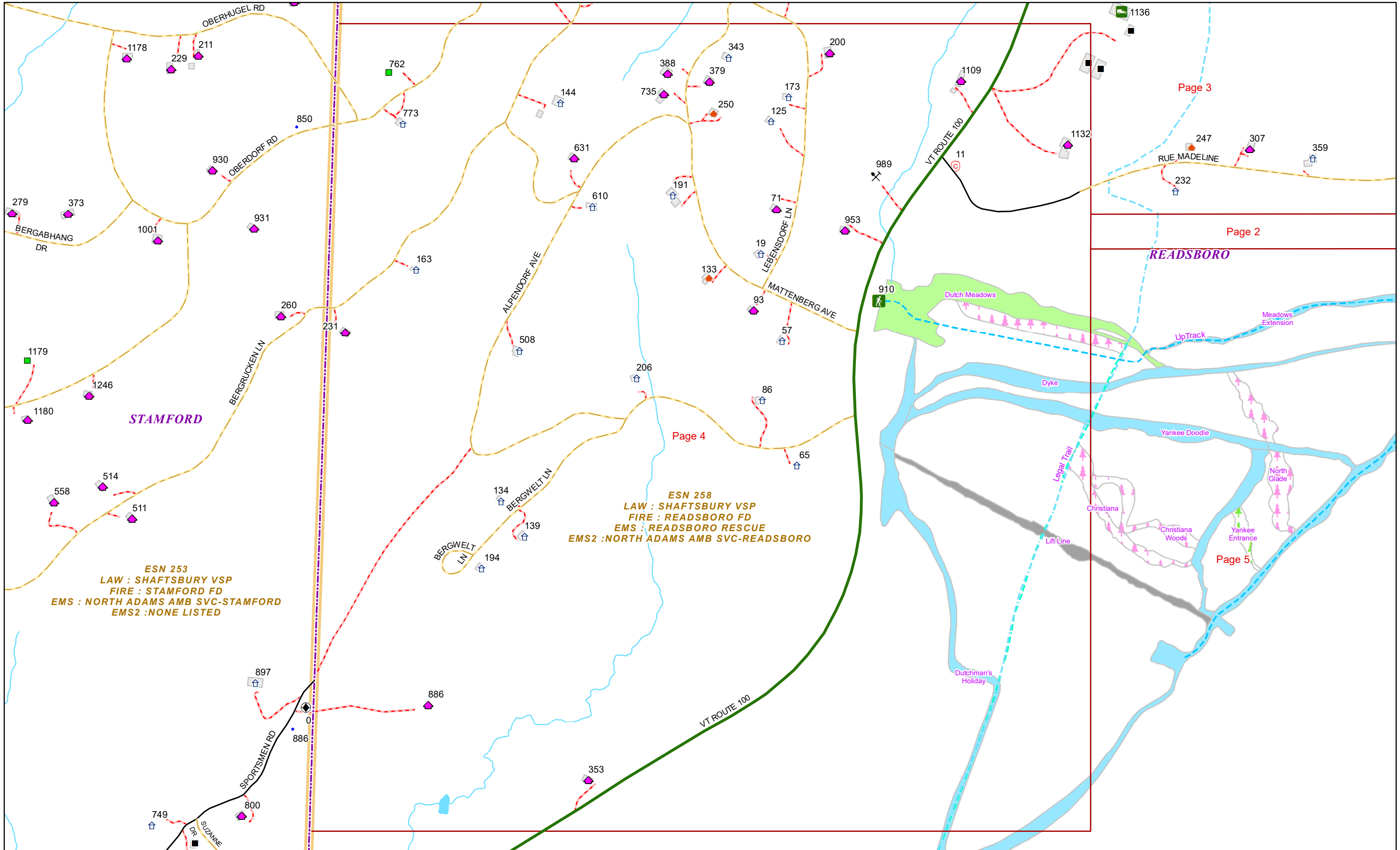


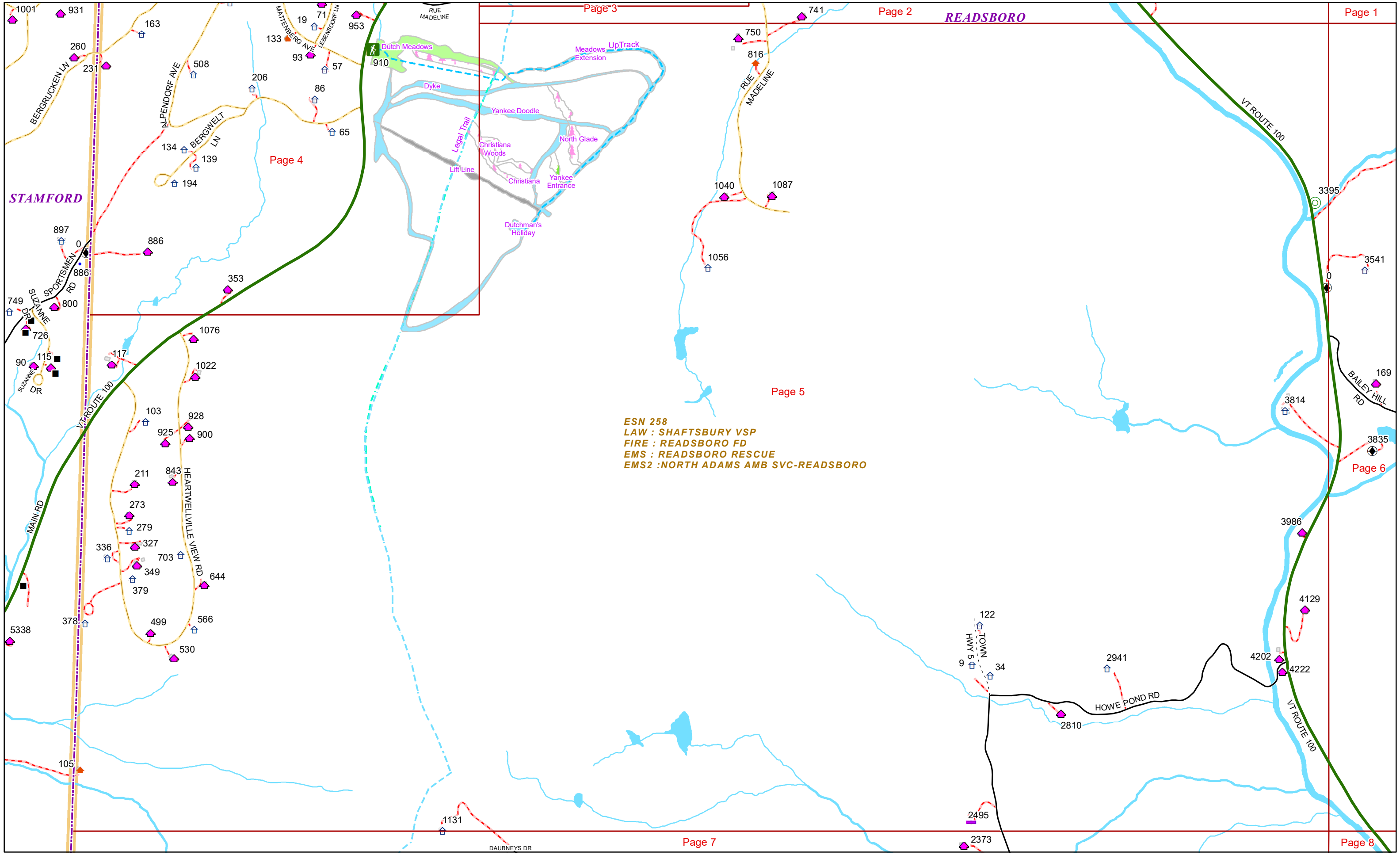
STAMFORD

READSBORO

ESN 258
LAW : SHAFTSBURY VSP
FIRE : READSBORO FD
EMS : READSBORO RESCUE
EMS2 : NORTH ADAMS AMB SVC-READSBORO

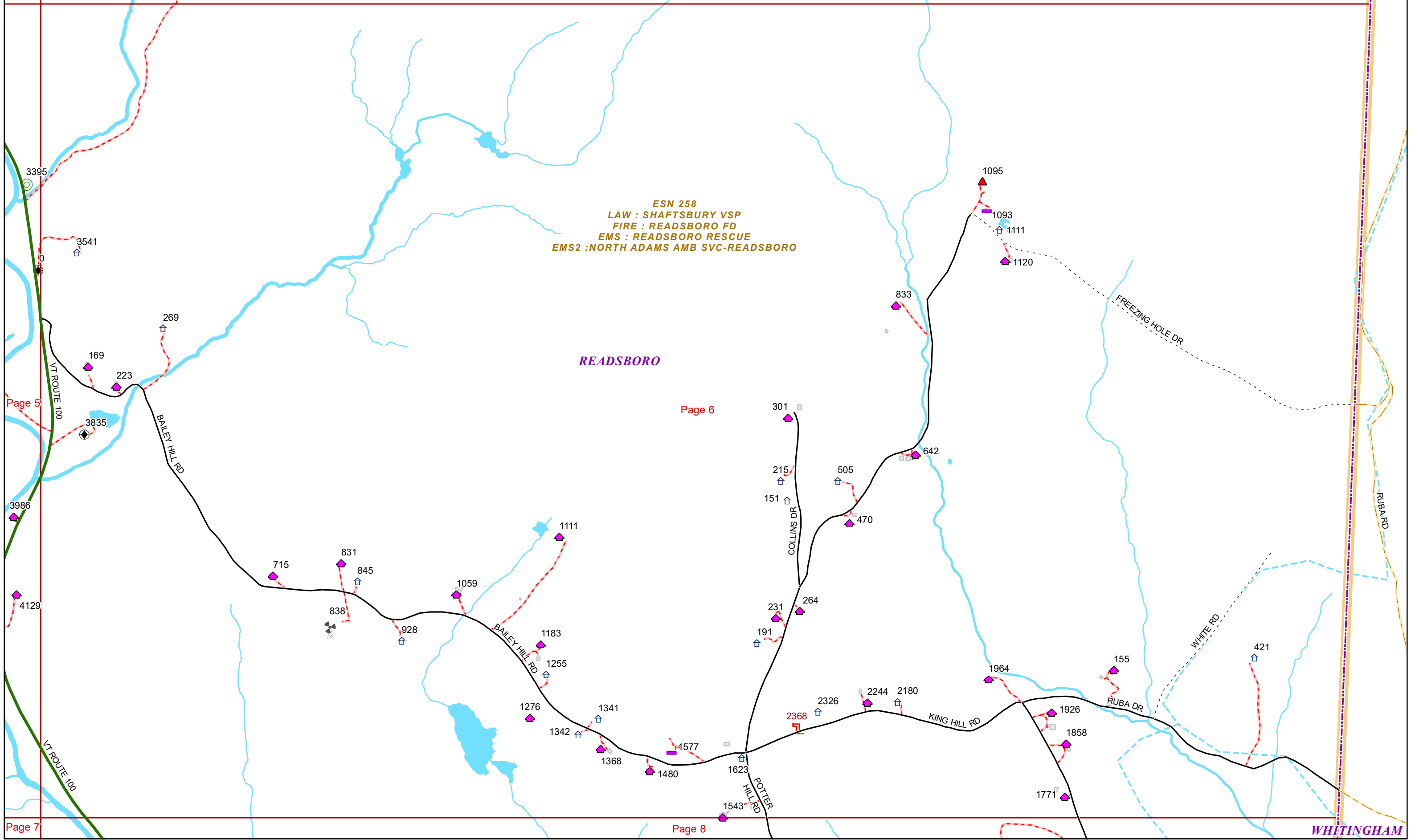


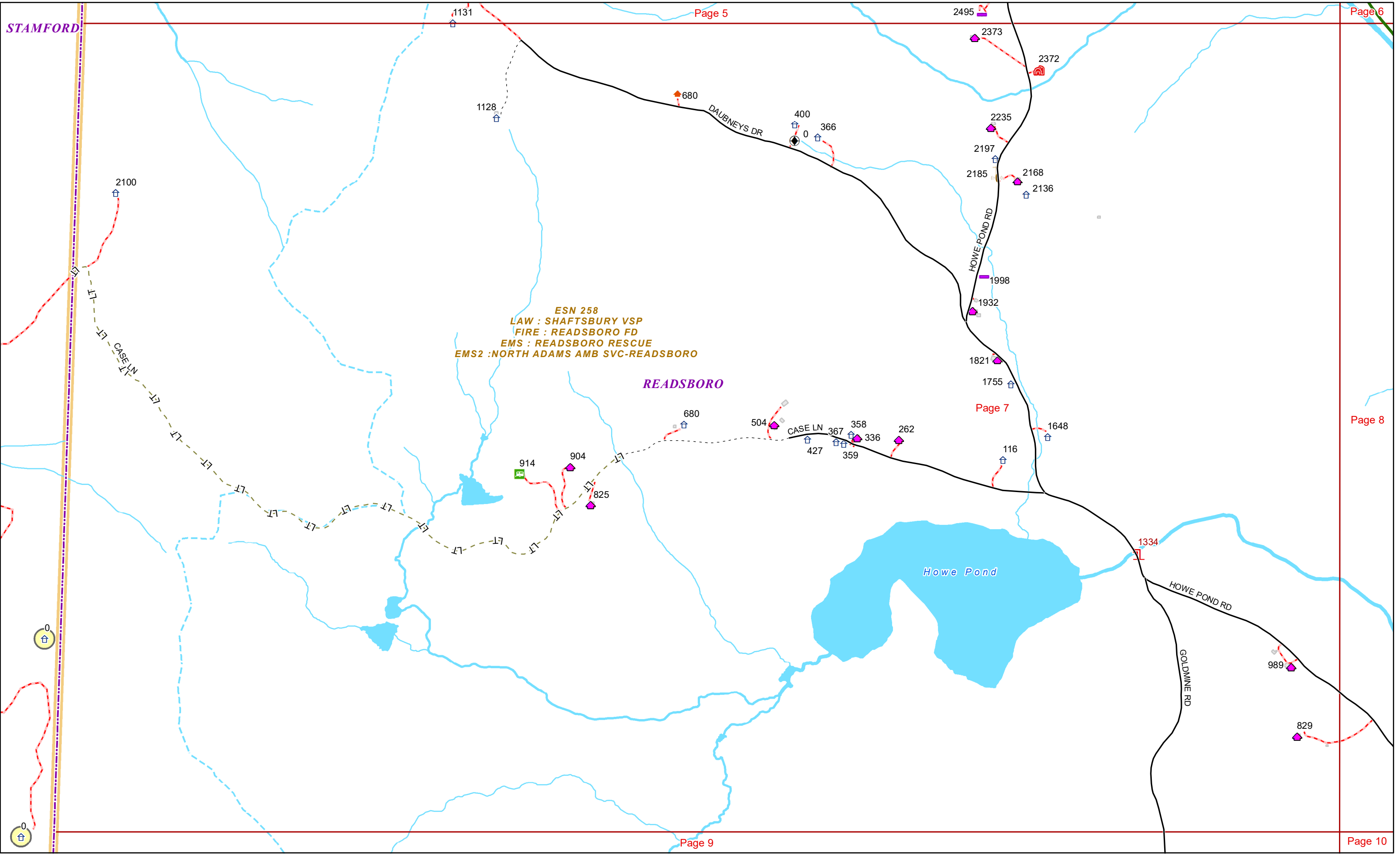


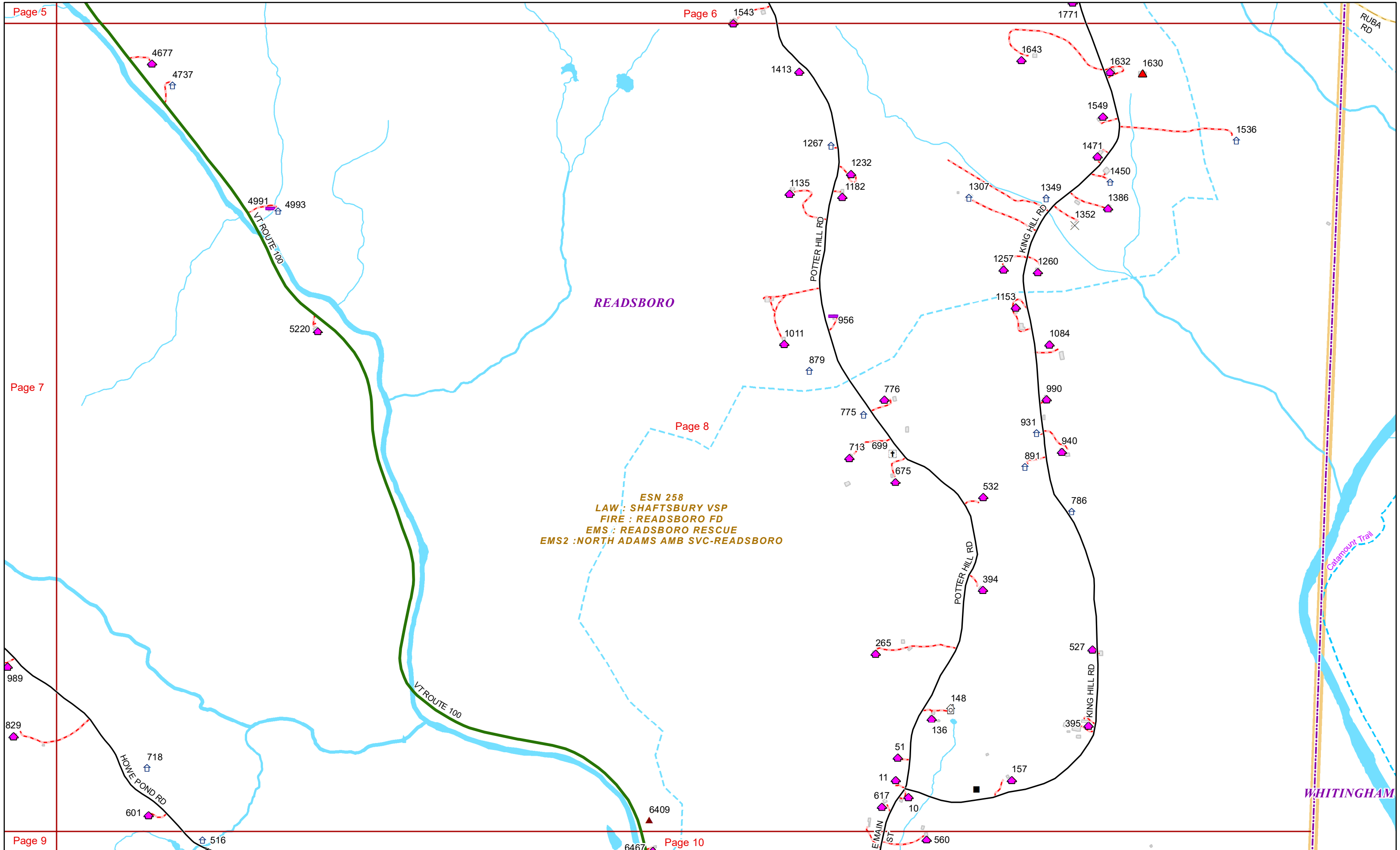


ESN 258
LAW : SHAFTSBURY VSP
FIRE : READSBORO FD
EMS : READSBORO RESCUE
EMS2 : NORTH ADAMS AMB SVC-READSBORO









ESN 258
 LAW : SHAFTSBURY VSP
 FIRE : READSBORO FD
 EMS : READSBORO RESCUE
 EMS2 : NORTH ADAMS AMB SVC-READSBORO





STAMFORD

ESN 258
LAW : SHAFTSBURY VSP
FIRE : READSBORO FD
EMS : READSBORO RESCUE
EMS2 : NORTH ADAMS AMB SVC-READSBORO

READSBORO

Page 9

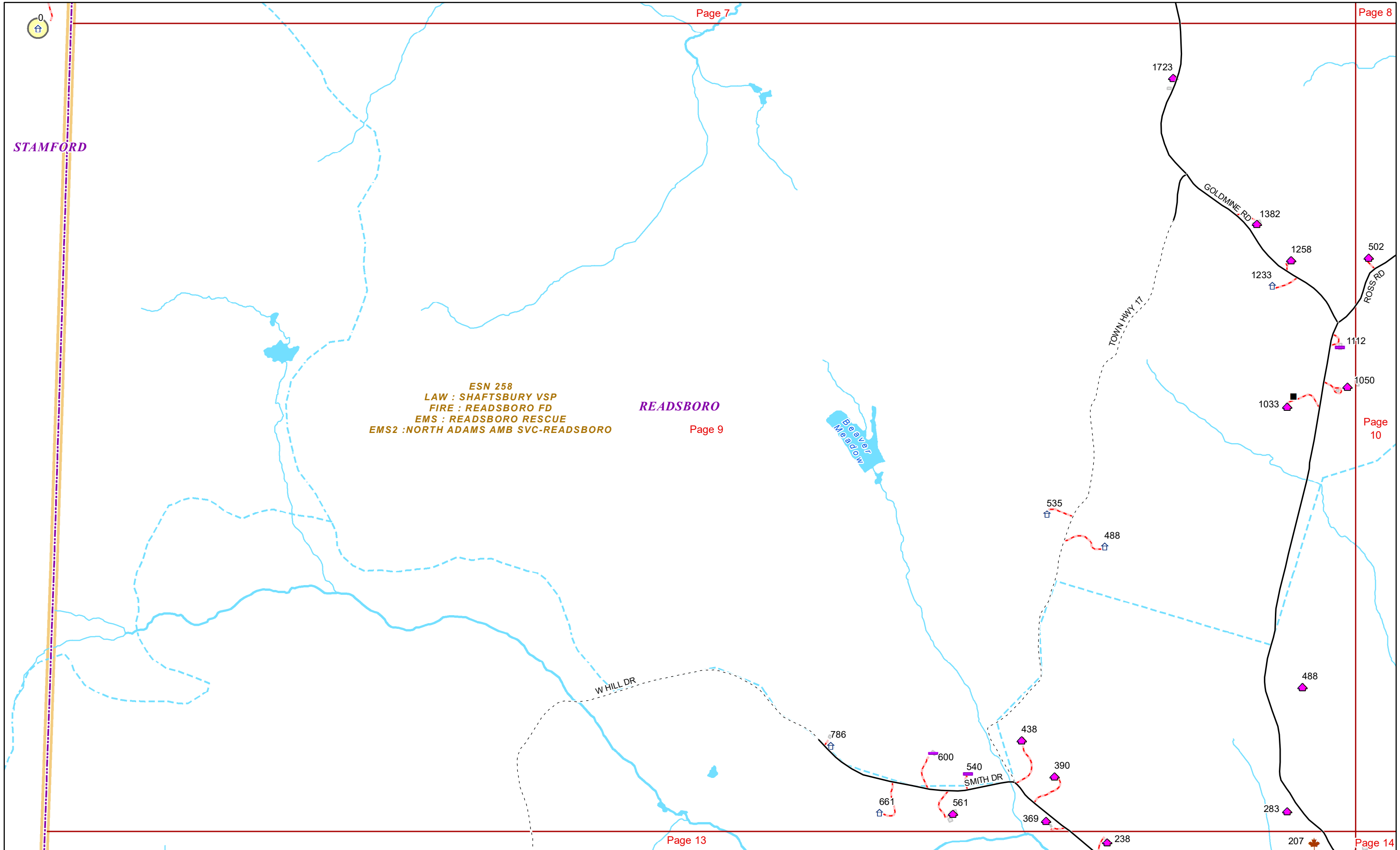
Page 7

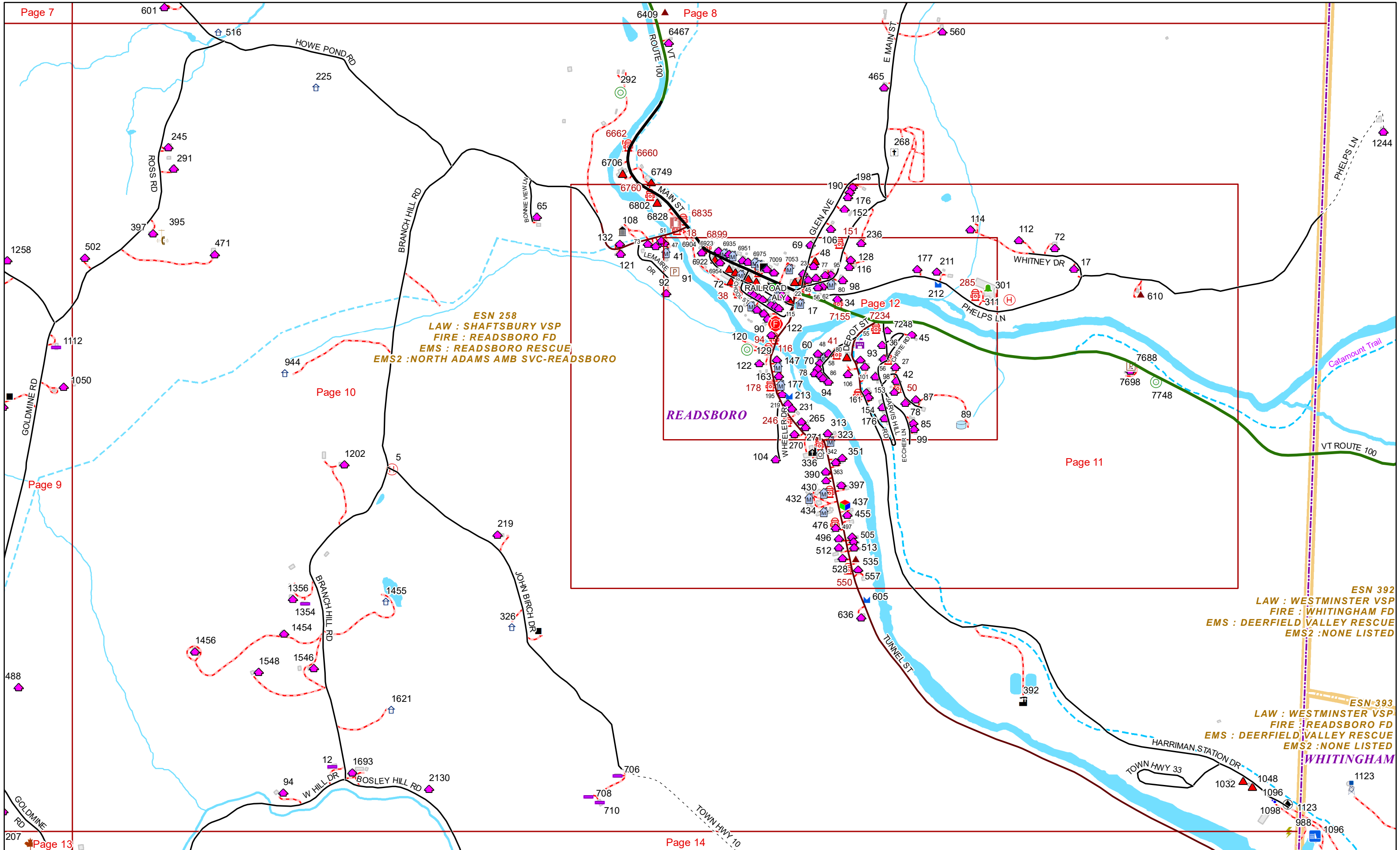
Page 8

Page 10

Page 13

Page 14



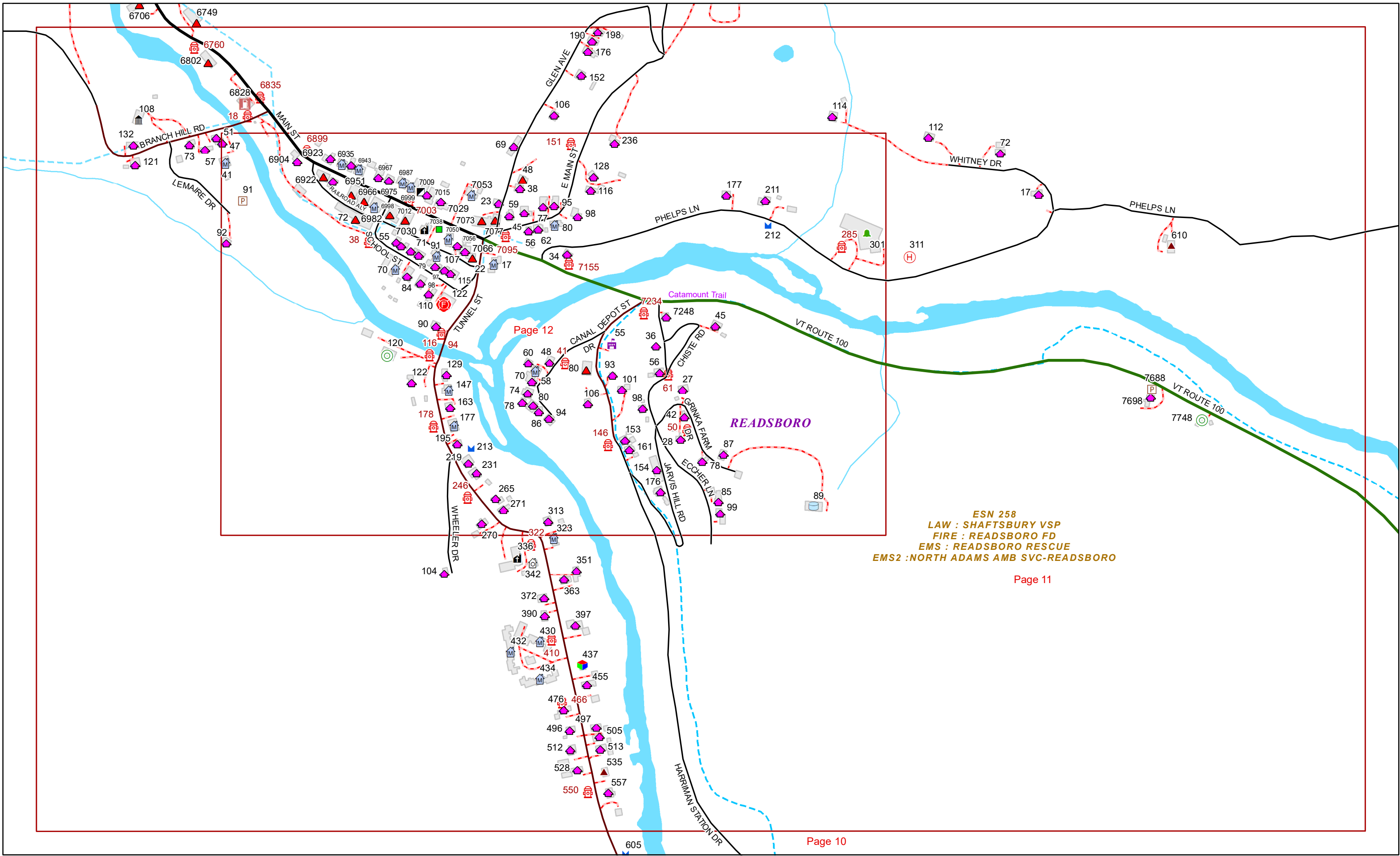


ESN 258
LAW : SHAFTSBURY VSP
FIRE : READSBORO FD
EMS : READSBORO RESCUE
EMS2 : NORTH ADAMS AMB SVC-READSBORO

ESN 392
LAW : WESTMINSTER VSP
FIRE : WHITINGHAM FD
EMS : DEERFIELD VALLEY RESCUE
EMS2 : NONE LISTED

ESN-393
LAW : WESTMINSTER VSP
FIRE : READSBORO FD
EMS : DEERFIELD VALLEY RESCUE
EMS2 : NONE LISTED



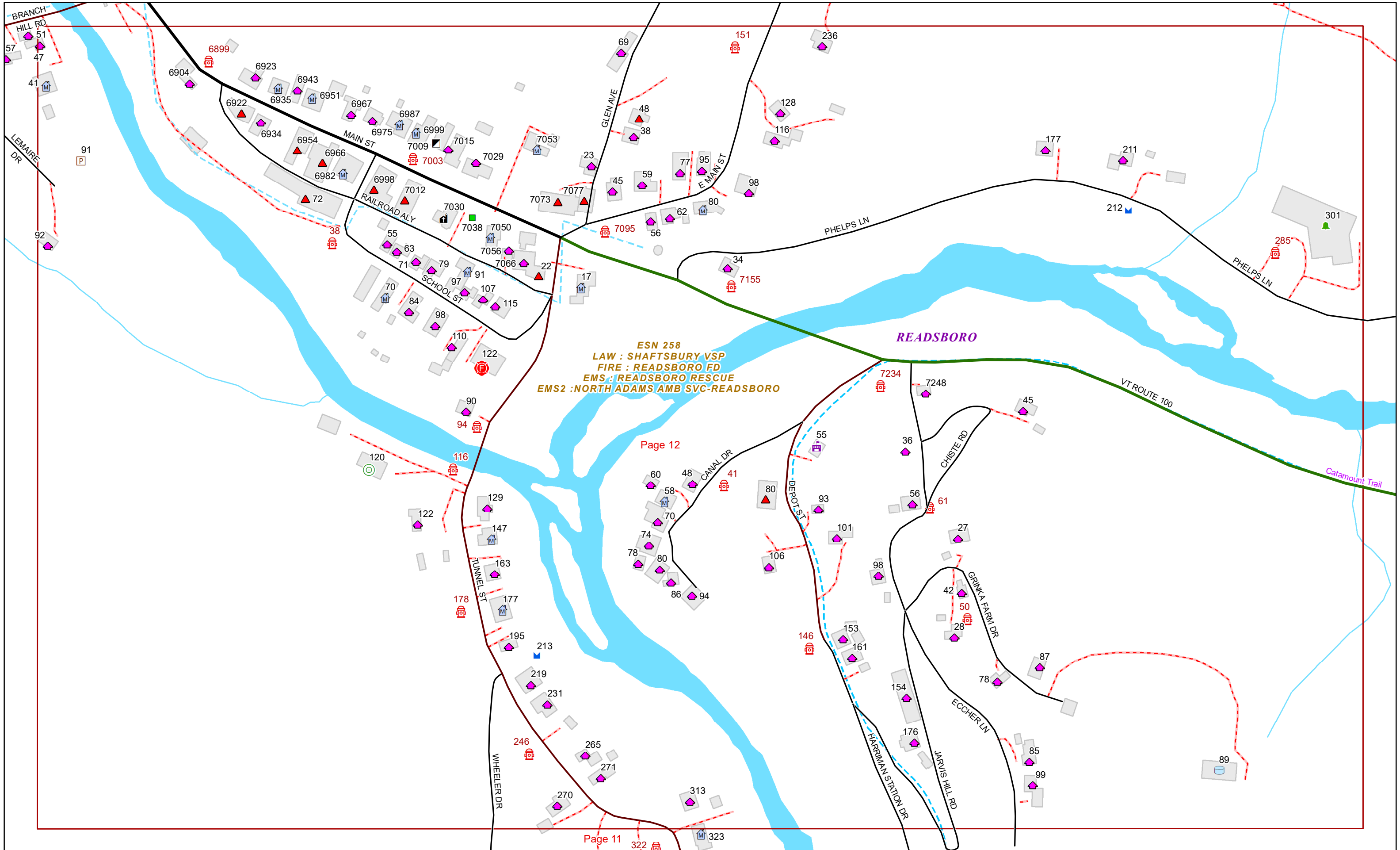


ESN 258
LAW : SHAFTSBURY VSP
FIRE : READSBORO FD
EMS : READSBORO RESCUE
EMS2 : NORTH ADAMS AMB SVC-READSBORO

Page 11

Page 10





ESN 258
LAW : SHAFTSBURY VSP
FIRE : READSBORO FD
EMS : READSBORO RESCUE
EMS2 : NORTH ADAMS AMB SVC-READSBORO

Page 12

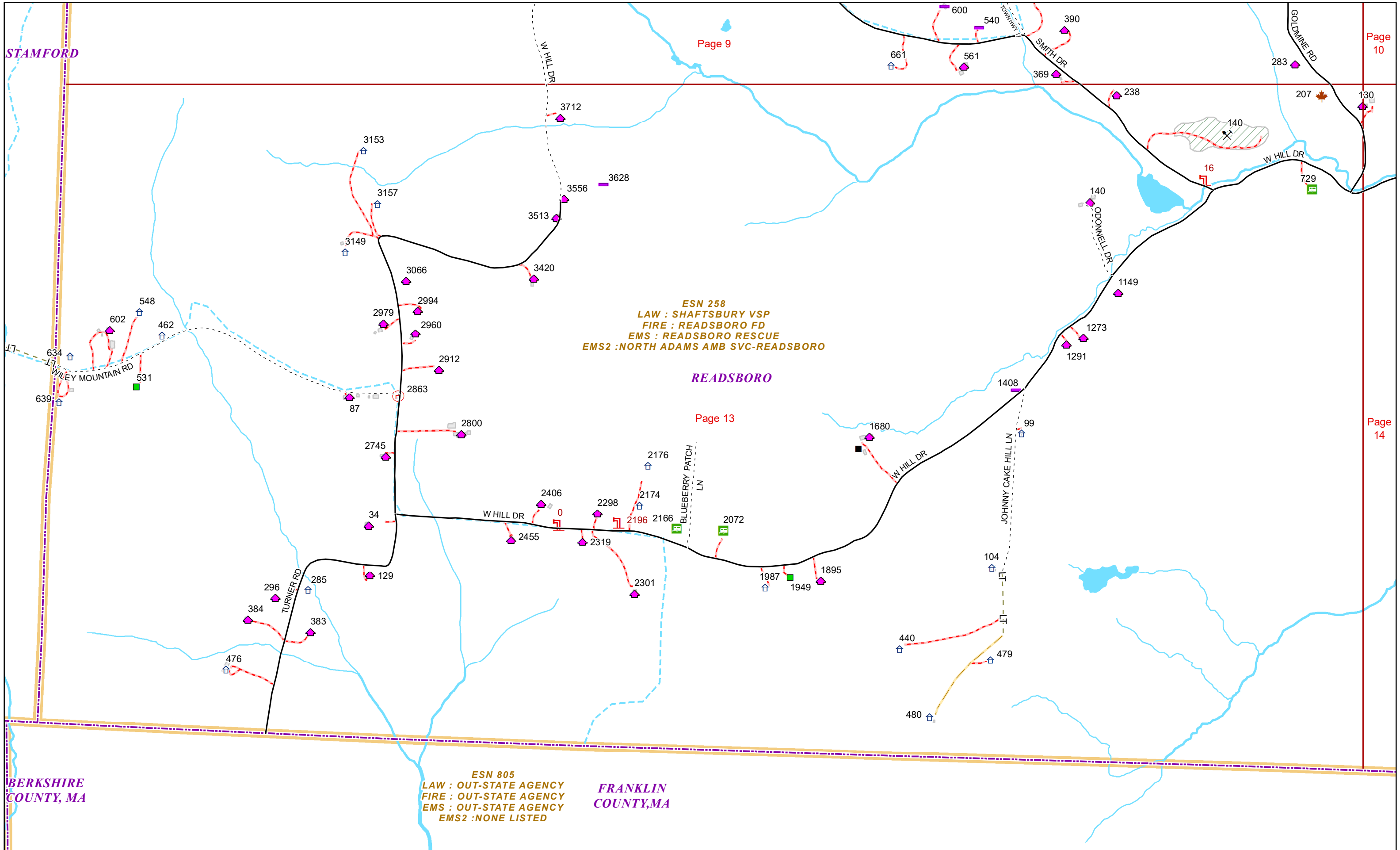
Page 11



ESN 258
LAW : SHAFTSBURY VSP
FIRE : READSBORO FD
EMS : READSBORO RESCUE
EMS2 : NORTH ADAMS AMB SVC-READSBORO

READSBORO

ESN 805
LAW : OUT-STATE AGENCY
FIRE : OUT-STATE AGENCY
EMS : OUT-STATE AGENCY
EMS2 : NONE LISTED



ESN-258
LAW : SHAFTSBURY VSP
FIRE : READSBORO FD
EMS : READSBORO RESCUE
EMS2 : NORTH ADAMS AMB SVC-READSBORO

READSBORO

WHITINGHAM

FRANKLIN COUNTY, MA

ESN 805
LAW : OUT-STATE AGENCY
FIRE : OUT-STATE AGENCY
EMS : OUT-STATE AGENCY
EMS2 : NONE LISTED

