

VERMONT E9-1-1 MapBook

Ripton

E9-1-1 MapBook with GIS Data

Use constraints: The 9-1-1 related data layers (Esites, Landmarks, Roads, Driveways, Footprints, Atlas Sheets, ESZ, etc.) were developed and designed for Enhanced 9-1-1 purposes only. The user should understand that the nature of the Enhanced 9-1-1 data layers means they are never complete. **Each municipal government is responsible for maintenance of the E9-1-1 database.** Other data (non-E9-1-1 related) used in the Vermont E9-1-1 MapBook is acquired from the Vermont Center for Geographic Information (VCGI) (vcgi.vermont.gov) and local Regional Planning Commissions.

Disclaimer:

This Vermont E9-1-1 MapBook and GIS data is for general reference only. Data layers that appear on the map may or may not be accurate, current or otherwise reliable. The E9-1-1 Board and the State of Vermont make no representations of any kind, including but not limited to the warranties of merchantability or fitness for a particular use, not are any such warranties to be implied with respect to the GIS data and MapBook.

For Questions/Updates:




















Contact VT Enhanced 9-1-1 Board:
 Phone: 802-828-4911
 Email: e911.info@vermont.gov
 Website: e911.vermont.gov

5/25/2023







Legend

Roads

-  Interstate Highway
-  US Highway
-  State Highway
-  Town Highway Class 1
-  Town Highway Class 2
-  Town Highway Class 3
-  Town Highway Class 4
-  Private
-  Driveway
-  Discontinued Road
-  Legal Trail
-  Ferry
-  Military - no public access
-  National Forest Highway
-  State Forest Highway
-  Proposed
-  Rivers
-  Driveways
-  Railroad

Hydrants

-  Drafting Site
-  Dry Hydrant
-  Municipal Hydrant
-  Pressurized Hydrant

Townline





Emergency Service Zones



FootPrints

-  Airport
-  Solar Field
-  Alpine Trail Easiest
-  Alpine Trail Intermediate
-  Alpine Trail Advanced
-  Alpine Trail Expert
-  Alpine Glade Marked
-  Alpine Glade Not Marked
-  Building
-  Farm
-  Golf Course
-  Quarry
-  Park
-  Shopping Center
-  Stadium/Arena
-  Other



























Addressing Error





























-  Orange - Duplicated Addressed Building
-  Yellow - Unnumbered Building





























Legend





























ESITES




























SITETYPE

-  **COMMERCIAL
-  **CULTURAL
-  **EDUCATIONAL
-  **GOVERNMENT
-  **INDUSTRIAL
-  **OTHER COMMERCIAL
-  **PUBLIC GATHERING
-  **UTILITY
-  ABANDONED
-  ACCESS POINT
-  ACCESSORY BARN
-  ACCESSORY BUILDING
-  AIR SUPPORT / MAINTENANCE FACILITY
-  AIR TRAFFIC CONTROL CENTER / COMMAND CENTER
-  AIRPORT TERMINAL
-  AMBULANCE SERVICE
-  AUDITORIUM / CONCERT HALL / THEATER / OPERA HOUSE
-  BANK
-  BOAT RAMP / DOCK
-  BORDER CROSSING
-  BORDER PATROL
-  BREWERY
-  BUS STATION / DISPATCH FACILITY
-  CAMP
-  CAMPGROUND
-  CEMETERY

-  CITY / TOWN HALL
-  COAST GUARD
-  COLLEGE / UNIVERSITY
-  COMMERCIAL CONSTRUCTION SERVICE
-  COMMERCIAL FARM
-  COMMERCIAL GARAGE
-  COMMERCIAL W/RESIDENCE
-  COMMUNICATION BOX
-  COMMUNICATION TOWER
-  COMMUNITY / RECREATION FACILITY
-  CONDOMINIUM
-  COURT HOUSE
-  CUSTOMS SERVICE
-  DAY CARE FACILITY
-  DEVELOPMENT SITE
-  EBS TOWER
-  EMERGENCY PHONE / CALLBOX
-  FAIR / EXHIBITION/ RODEO GROUNDS
-  FERRY TERMINAL / DISPATCH FACILITY
-  FIRE STATION
-  FISH FARM / HATCHERY
-  FITNESS FACILITY
-  FOOD DISTRIBUTION CENTER
-  GAS STATION
-  GATED W/BUILDING
-  GATED W/O BUILDING
-  GOLF COURSE
-  GRAVEL PIT / QUARRY / MINE

-  GREENHOUSE / NURSERY
-  GROCERY STORE
-  HARBOR / MARINA
-  HAZARDOUS MATERIALS FACILITY
-  HAZARDOUS STORAGE FACILITY
-  HEALTH CLINIC
-  HELIPAD / HELIPORT / HELISPOT
-  HISTORIC SITE / POINT OF INTEREST
-  HOSPITAL / MEDICAL CENTER
-  HOUSE OF WORSHIP
-  HYDROELECTRIC FACILITY
-  ICE ARENA
-  INSTITUTIONAL RESIDENCE / DORM / BARRACKS
-  LANDFILL
-  LAW ENFORCEMENT
-  LIBRARY
-  LODGING B&B / HOTEL / MOTEL / INN
-  LOOKOUT TOWER
-  LUMBER MILL / SAW MILL
-  MANUFACTURING FACILITY
-  MOBILE HOME
-  MORGUE
-  MULTI-FAMILY DWELLING
-  MUSEUM
-  NATIONAL GUARD /
-  NUCLEAR FACILITY
-  NURSING HOME / LONG TERM CARE
-  OFFICE BUILDING

-  OIL / GAS FACILITY
-  OTHER
-  OTHER RESIDENTIAL
-  OUTPATIENT CLINIC
-  PARK AND RIDE / COMMUTER
-  PHARMACY
-  PICNIC AREA
-  POST OFFICE
-  PRISON / CORRECTIONAL FACILITY
-  PRIVATE AND EXPRESS SHIPPING FACILITY
-  PSAP
-  PUBLIC BEACH
-  PUBLIC TELEPHONE
-  PUBLIC WATER SUPPLY INTAKE
-  PUBLIC WATER SUPPLY WELL
-  PUMP STATION
-  RACE TRACK / DRAGSTRIP
-  RAILROAD STATION
-  RESIDENTIAL FARM
-  REST STOP / ROADSIDE PARK
-  RESTAURANT
-  RETAIL FACILITY
-  RV HOOKUP
-  SCHOOL K / 12
-  SEASONAL HOME
-  SHOOTING RANGE
-  SINGLE FAMILY DWELLING
-  SKI AREA / ALPINE

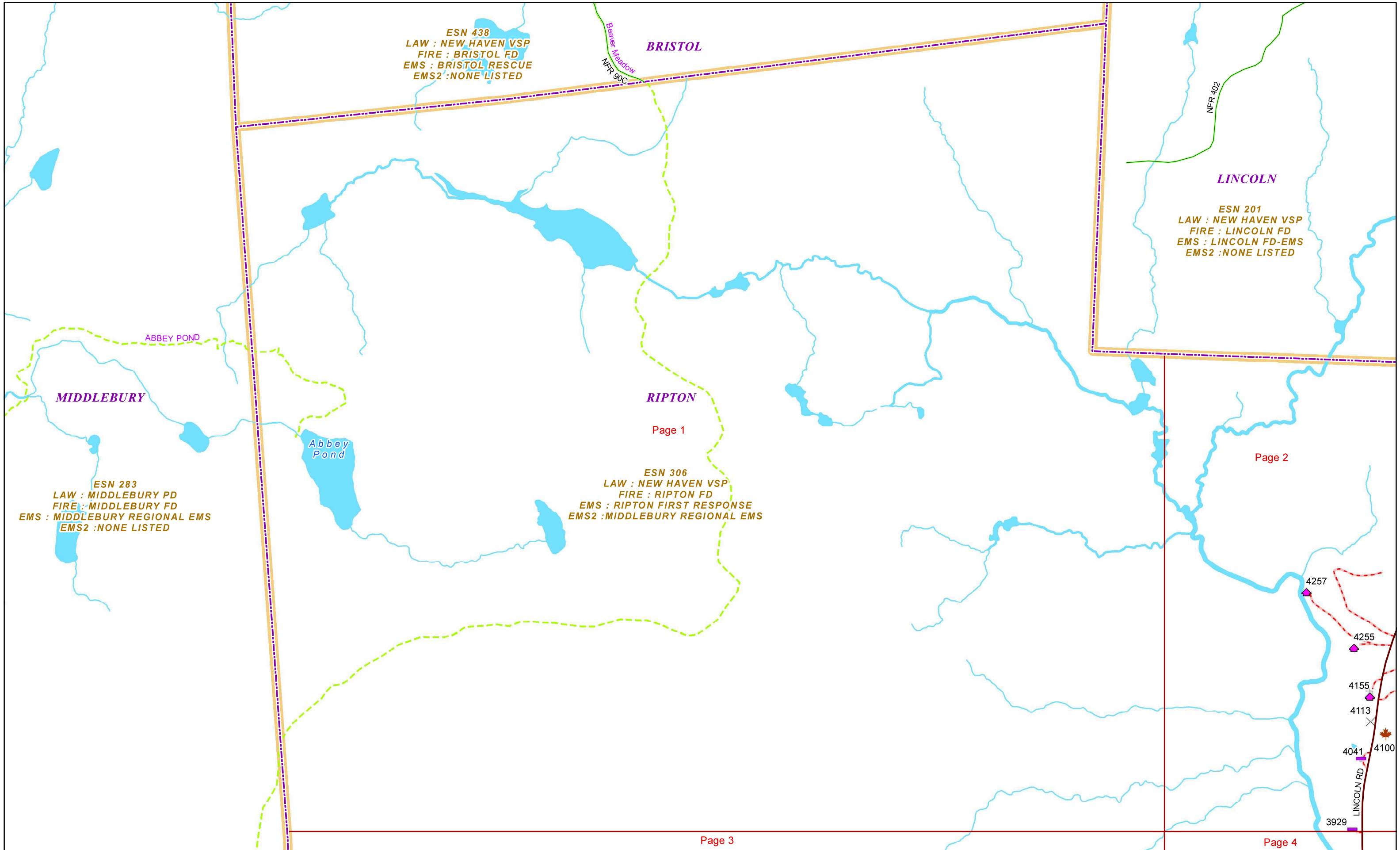
-  SOLAR FACILITY
-  SPORTS ARENA /
-  STATE CAPITOL
-  STATE GARAGE
-  STATE GOVERNMENT FACILITY
-  STATE PARK
-  STORAGE UNITS
-  SUBSTATION
-  SUGARHOUSE
-  TEMPORARY STRUCTURE
-  TOWN GARAGE
-  TOWN OFFICE
-  TRAILHEAD
-  TRANSFER STATION
-  UNKNOWN
-  US FOREST FACILITY
-  US GOVERNMENT FACILITY
-  UTILITY POLE W/PHONE
-  VETERINARY HOSPITAL / CLINIC
-  VISITOR / INFORMATION CENTER
-  WAREHOUSE
-  WASTE / BIOMASS FACILITY
-  WASTEWATER TREATMENT PLANT
-  WATER TANK
-  WATER TOWER
-  WIND FACILITY / WIND TOWER
-  YOUTH CAMP

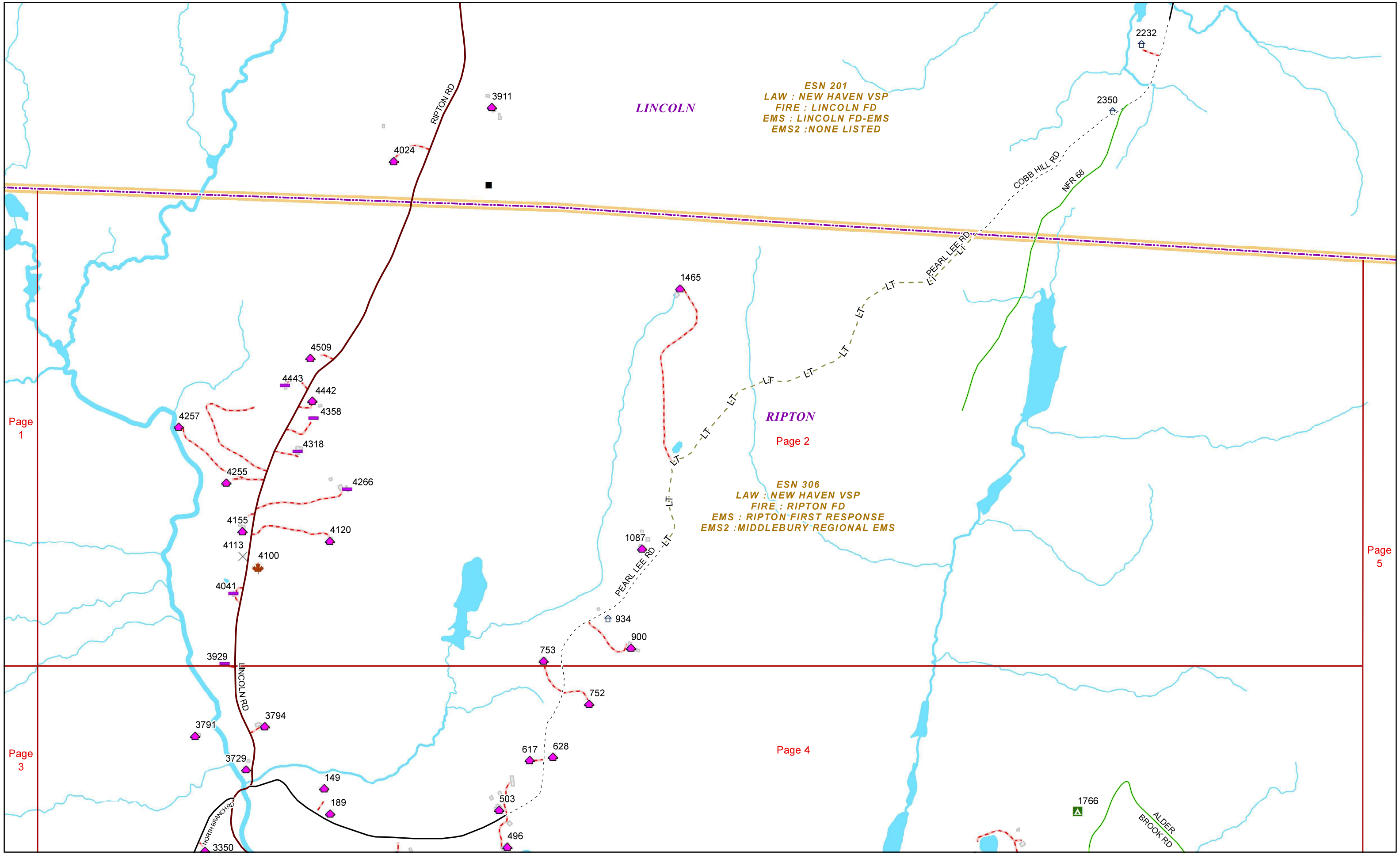
RIPTON Road Name Index

ROAD NAME	PAGE(S)
ALDER BROOK RD	5
BARKER RD	6
BARROWS RD	5
BILLINGS FARM RD	9
BILLINGS OLD TOWN RD	8
BROOKS RD	13,17
BURNT HILL RD	15
CHANDLER HILL RD	7
COLLEGE CROSS RD	14
COLLEGE INN RD	14
COUNTY CROSS RD	6
DEACON HILL RD	15
DEER CREEK RUN	6
DRAGON BROOK RD	3,6
DUGWAY RD	6
EAGLES NEST RD	5
ELZIRA WINTER RD	7
FIRE BROOK RD	7
FROST RD	10
GOSHEN RD	10,13,17
HEMLOCK LN	7

ROAD NAME	PAGE(S)
IRA DOW RD	10
LINCOLN RD	4,6,7,9,18
MAIDEN LN	9,10
MURRAY LN	9
NATURAL TPKE	5,7,9,11,19
NFH	11
NFR 130	11
NFR 131	11
NFR 205	5
NFR 206	6
NFR 237	3
NFR 294	4
NFR 32A	17
NFR 33	17
NFR 396	13
NFR 398	13
NFR 55	11
NFR 65	13
NFR 67A	17
NFR 68	18
NFR 89	13

ROAD NAME	PAGE(S)
NFR 92	12,13
NFR 92A	13
NFR 96	12
NORTH BRANCH RD	4,6
NORTON FARM RD	4
OLD GOSHEN RD	13
OLD TOWN RD	8,9
PEARL LEE RD	2,4
PEDDLER BRIDGE RD	7,9
REICHERT LN	10
ROBBINS CROSS RD	7
SCOTT RD	15
SELDEN MILL RD	6
SILVER TOWERS RD	13
STEAM MILL RD	11,13,14,15
TOWN HWY 13	7
VT ROUTE 125	8,9,10,13,14,15
WAGON WHEEL RD	10
WHITMAN RD	8
WIMETT LN	9
WINDFALL LN	9





ESN 201
LAW : NEW HAVEN VSP
FIRE : LINCOLN FD
EMS : LINCOLN FD-EMS
EMS2 : NONE LISTED

ESN 306
LAW : NEW HAVEN VSP
FIRE : RIPTON FD
EMS : RIPTON FIRST RESPONSE
EMS2 : MIDDLEBURY REGIONAL EMS

Page 1

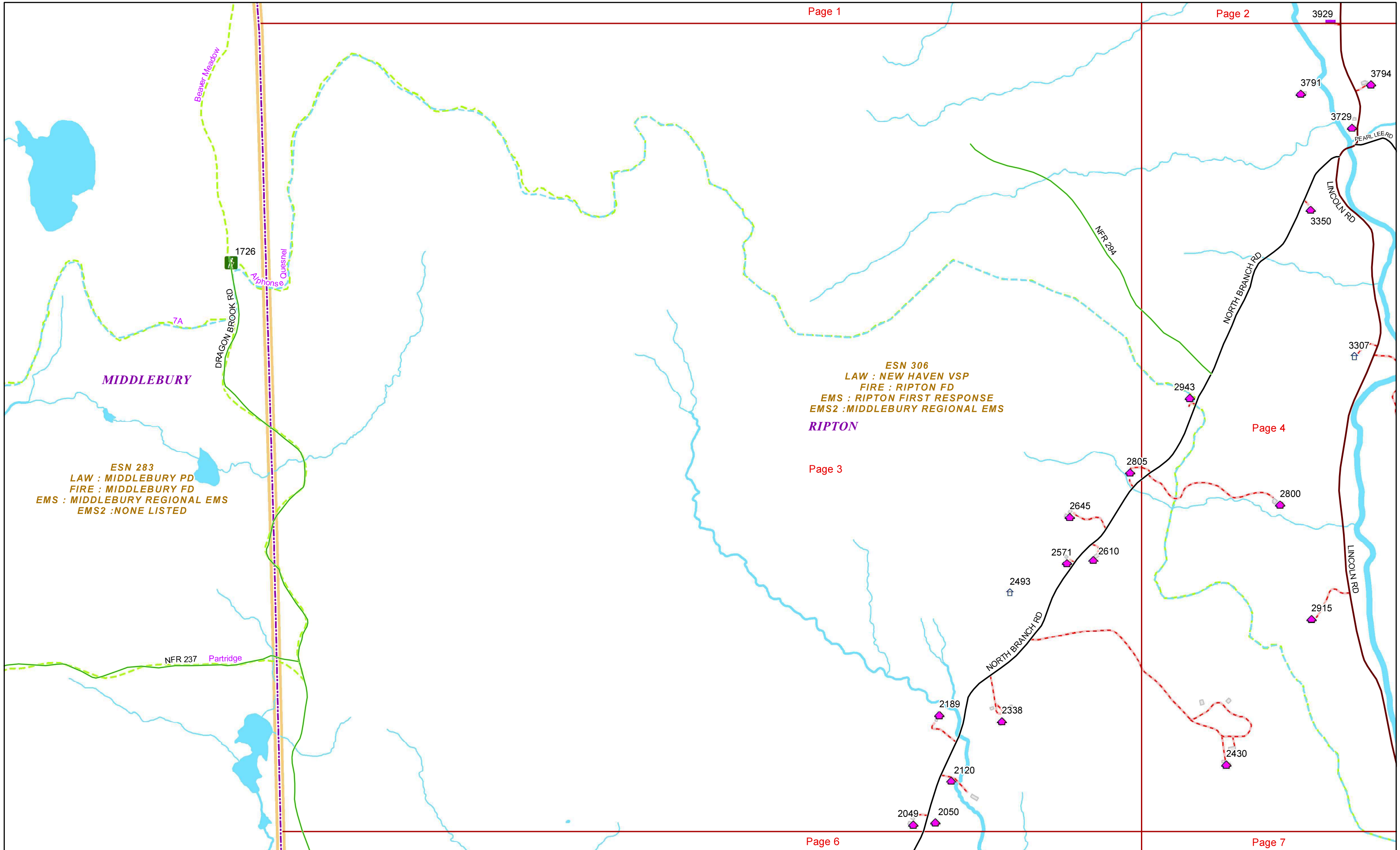
Page 5

RIPTON
Page 2

Page 3

Page 4





ESN 283
 LAW : MIDDLEBURY PD
 FIRE : MIDDLEBURY FD
 EMS : MIDDLEBURY REGIONAL EMS
 EMS2 : NONE LISTED

ESN 306
 LAW : NEW HAVEN VSP
 FIRE : RIPTON FD
 EMS : RIPTON FIRST RESPONSE
 EMS2 : MIDDLEBURY REGIONAL EMS
 RIPTON

Page 3

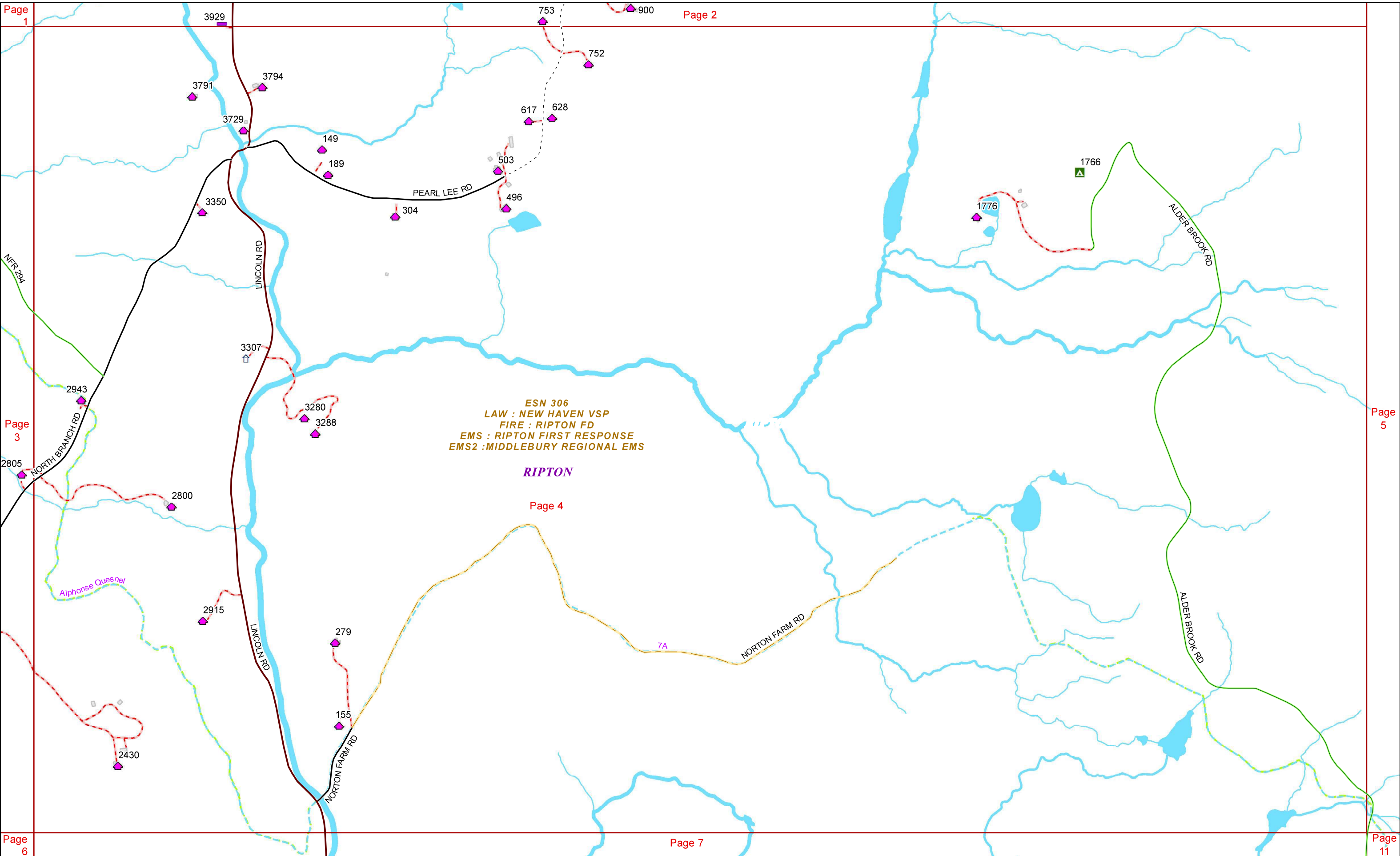
Page 4



ESN 306
 LAW : NEW HAVEN VSP
 FIRE : RIPTON FD
 EMS : RIPTON FIRST RESPONSE
 EMS2 : MIDDLEBURY REGIONAL EMS

RIPTON

Page 4



ESN 201
LAW : NEW HAVEN VSP
FIRE : LINCOLN FD
EMS : LINCOLN FD-EMS
EMS2 : NONE LISTED

ESN 306
LAW : NEW HAVEN VSP
FIRE : RIPTON FD
EMS : RIPTON FIRST RESPONSE
EMS2 : MIDDLEBURY REGIONAL EMS

RIPTON

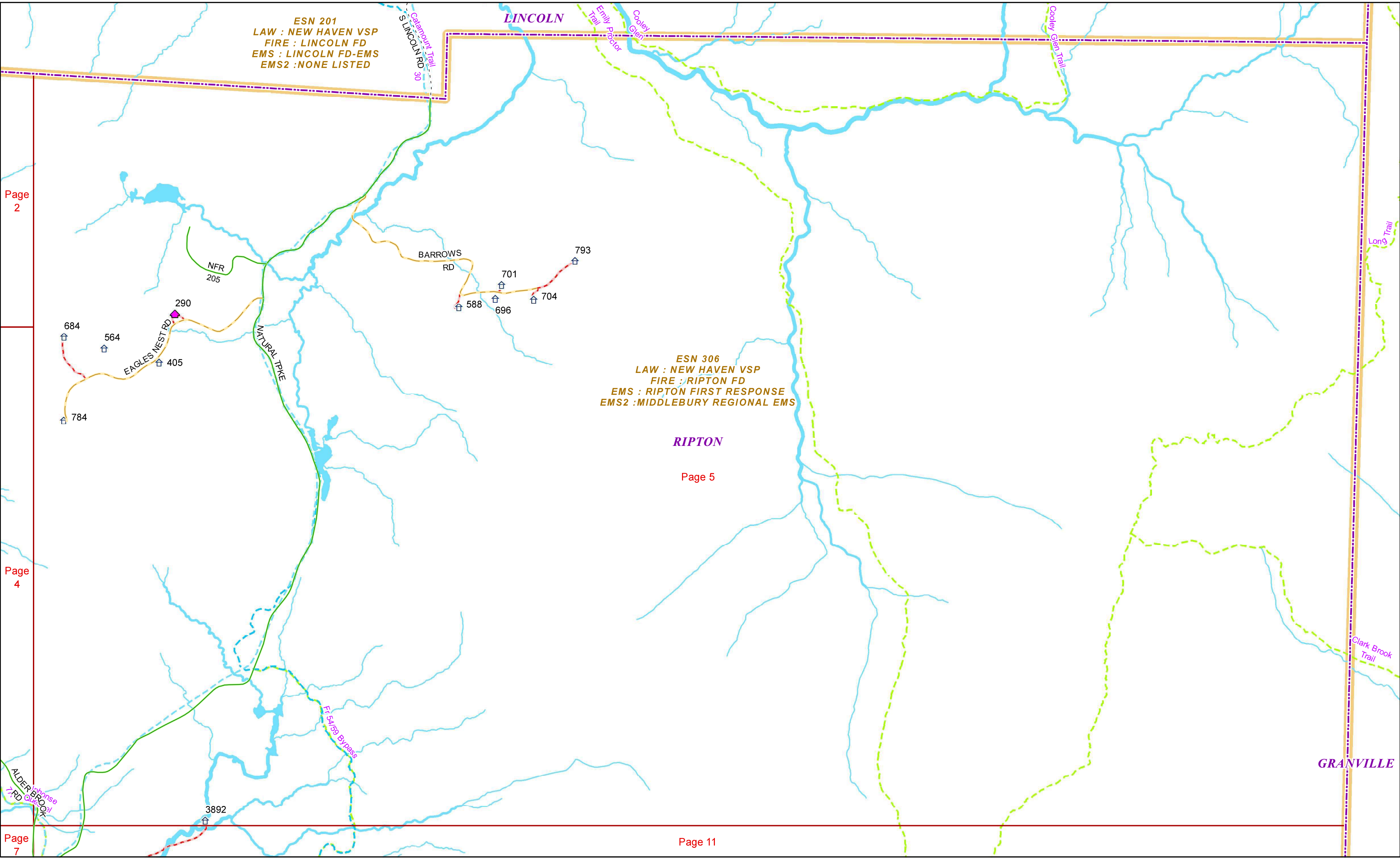
Page 5

Page 2

Page 4

Page 7

Page 11

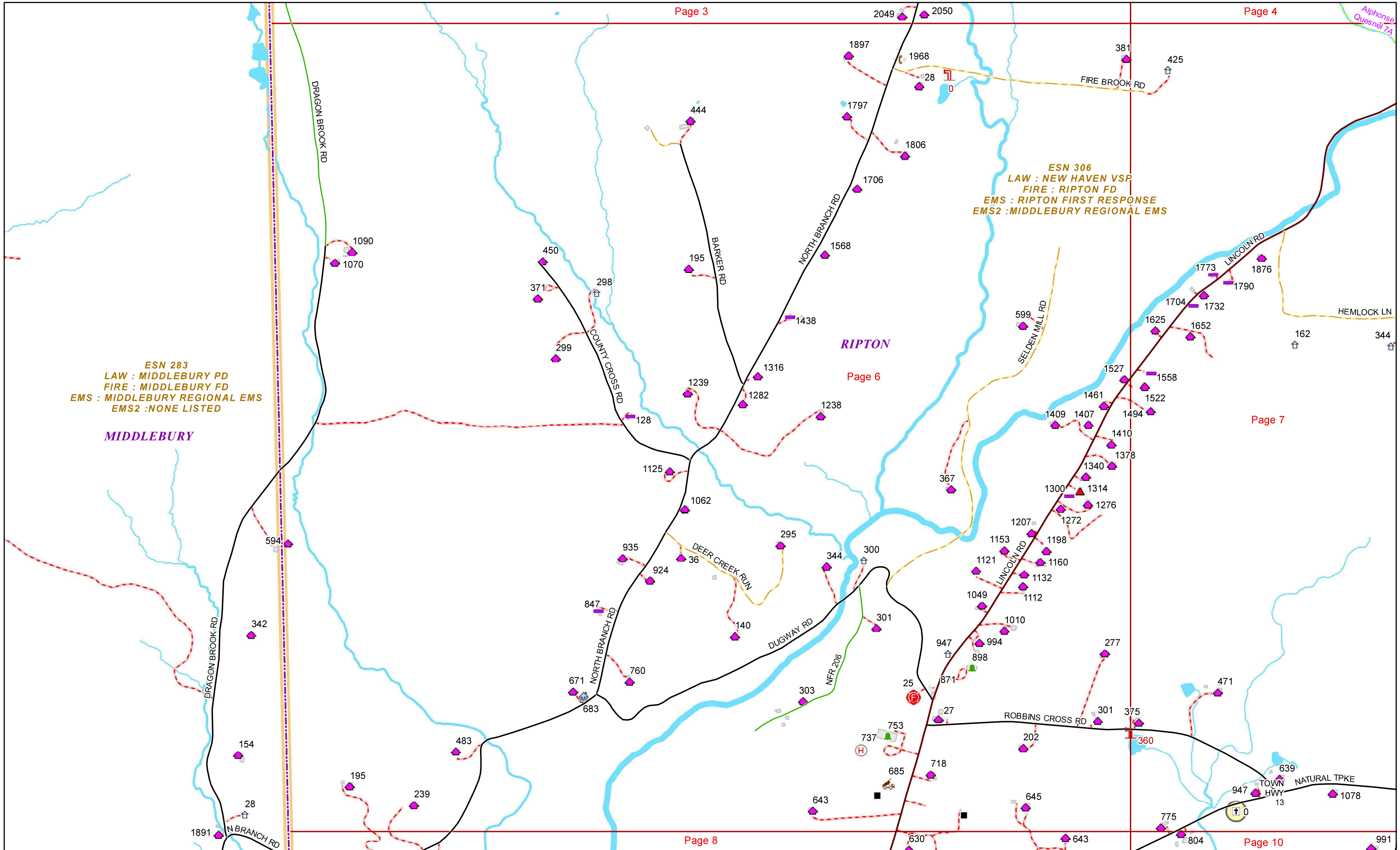


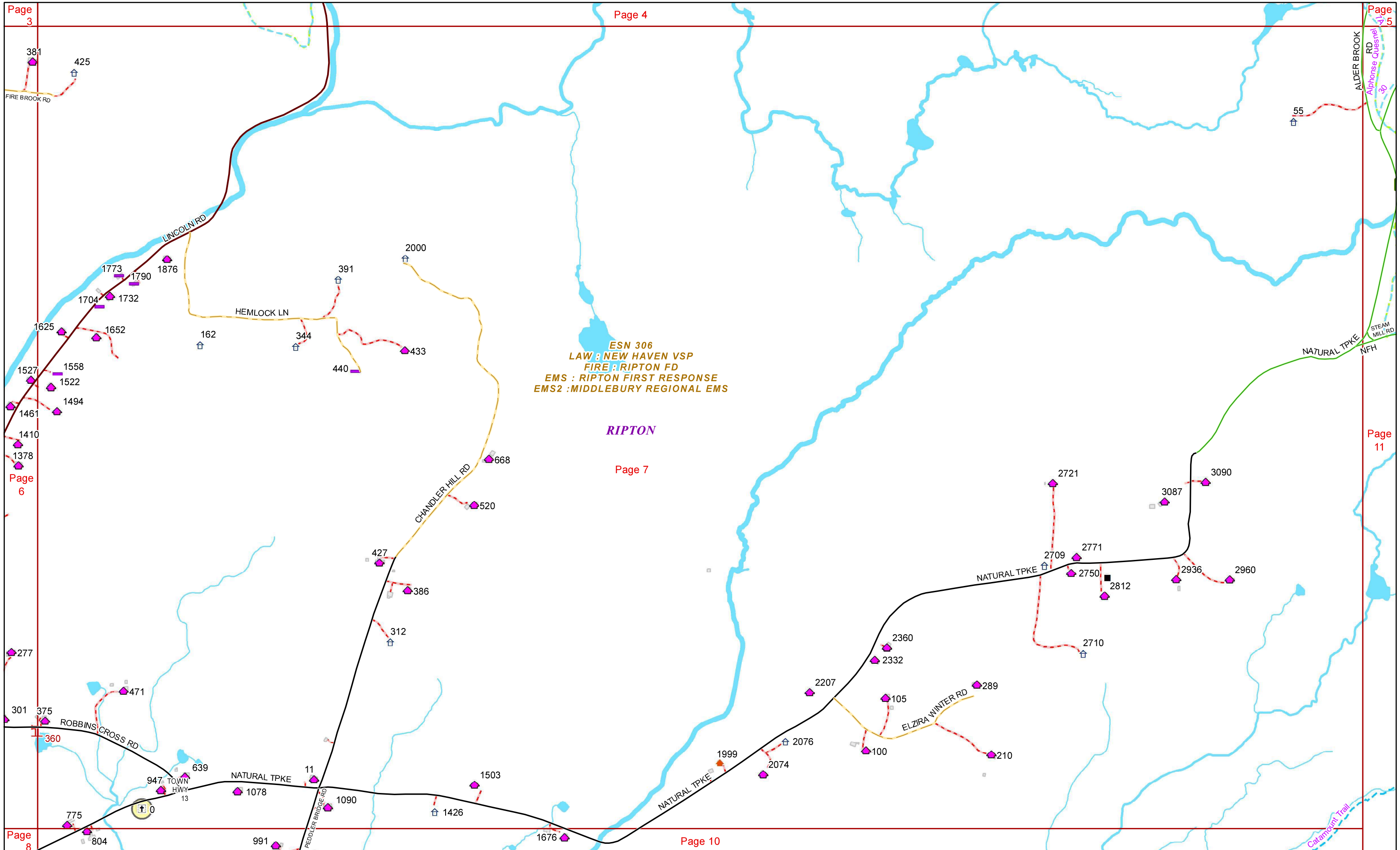
ESN 306
LAW : NEW HAVEN VSP
FIRE : RIPTON FD
EMS : RIPTON FIRST RESPONSE
EMS2 : MIDDLEBURY REGIONAL EMS

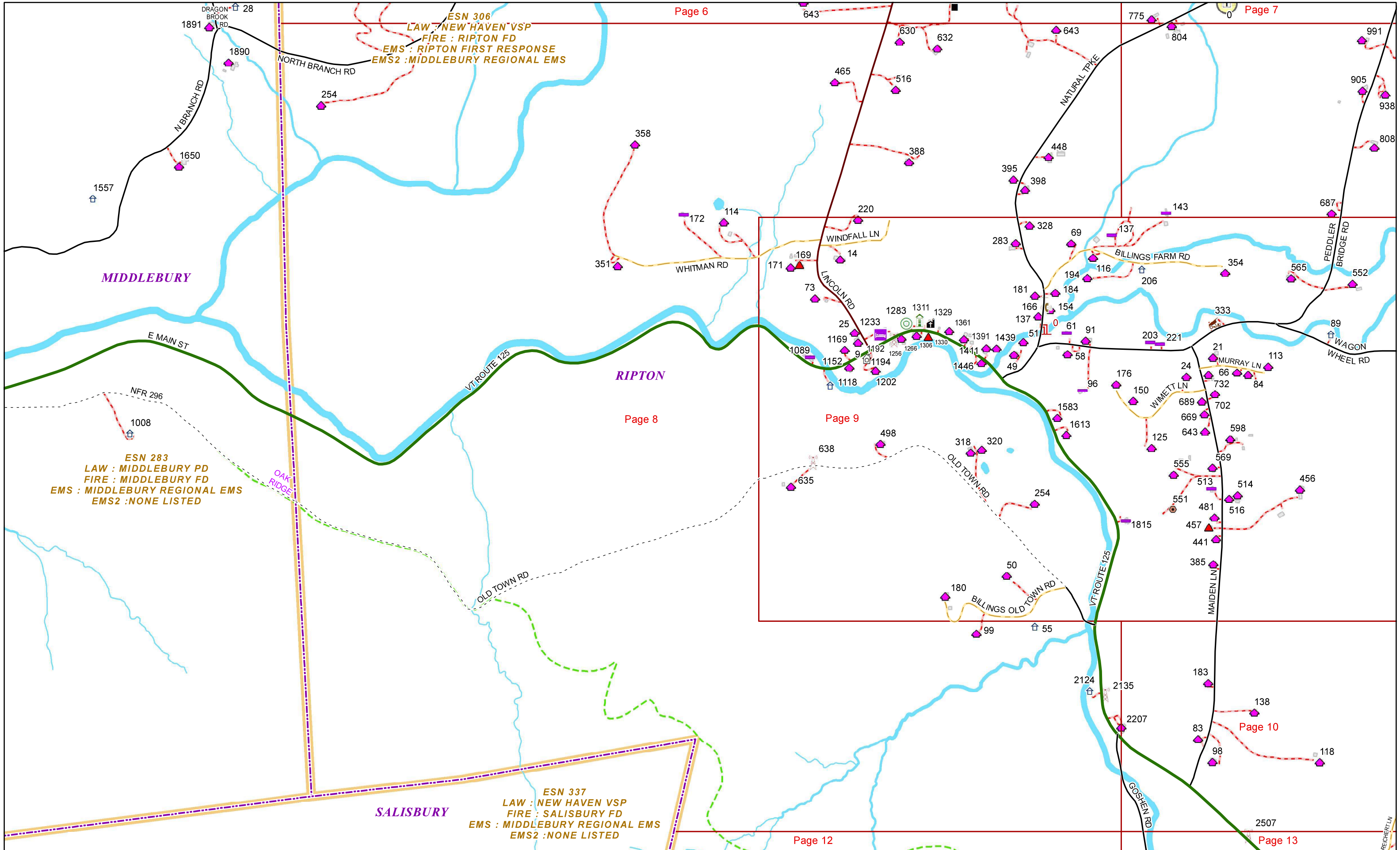
ESN 283
LAW : MIDDLEBURY PD
FIRE : MIDDLEBURY FD
EMS : MIDDLEBURY REGIONAL EMS
EMS2 : NONE LISTED

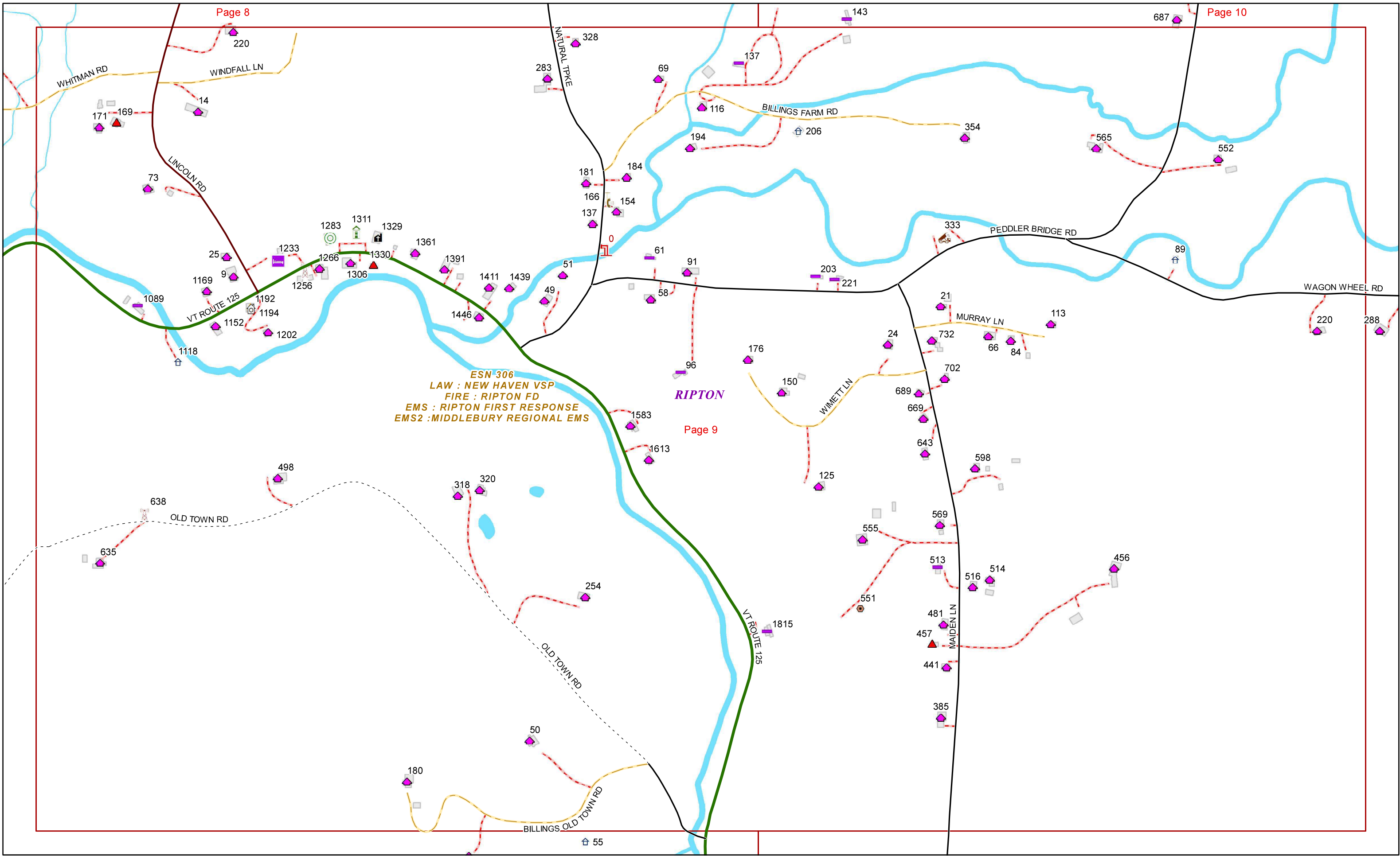
MIDDLEBURY

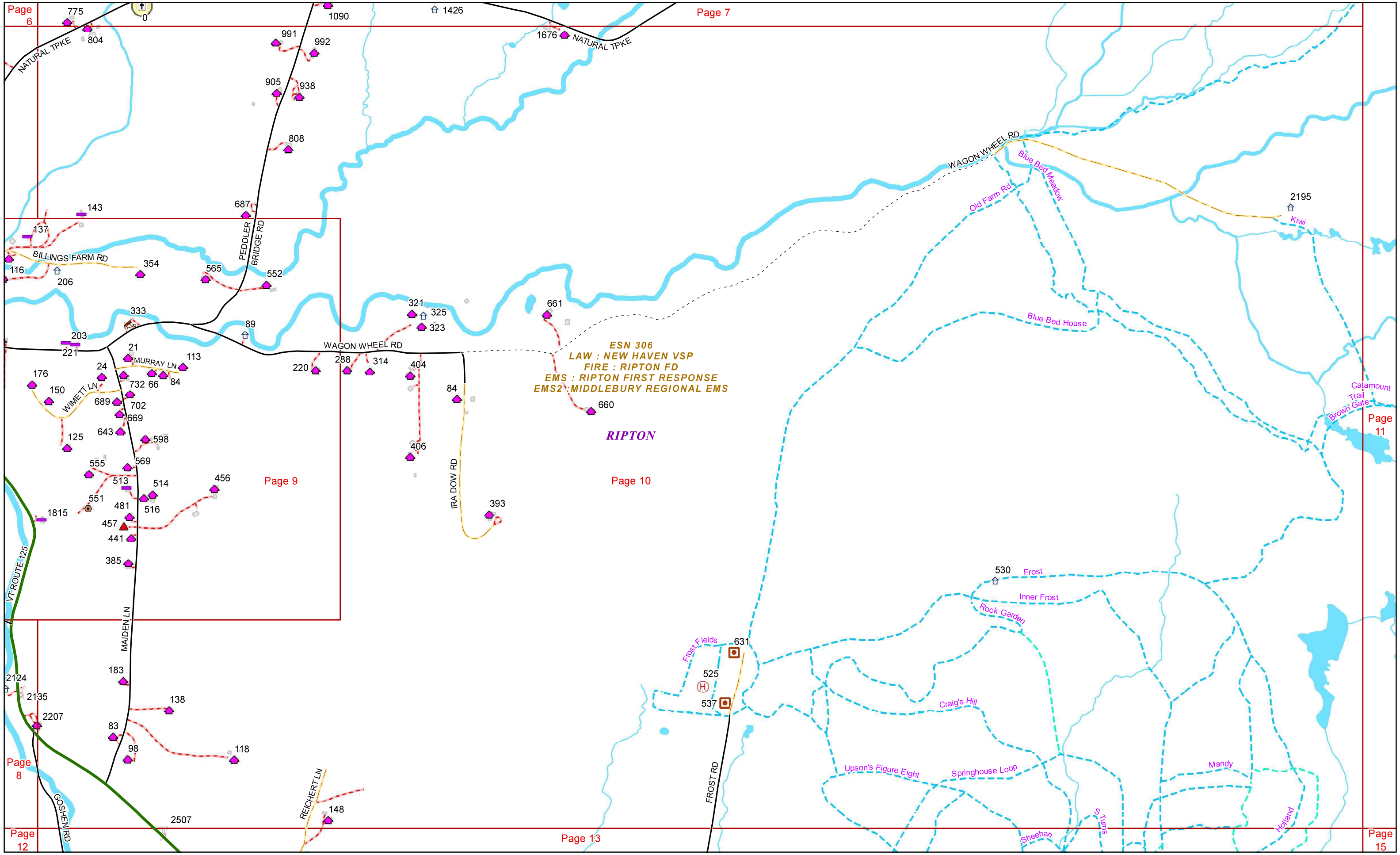
RIPTON







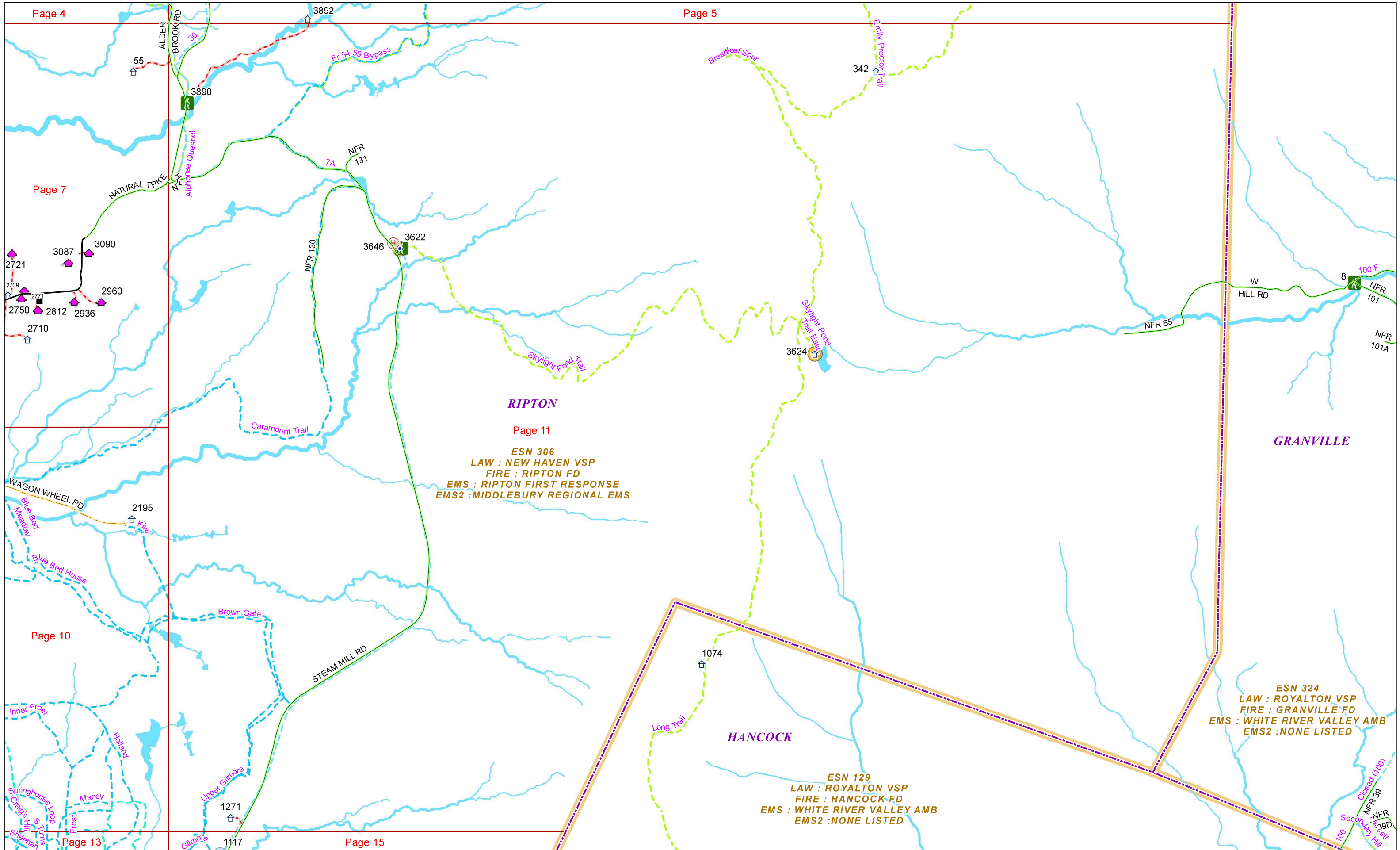




ESN 306
LAW : NEW HAVEN VSP
FIRE : RIPTON FD
EMS : RIPTON FIRST RESPONSE
EMS2 : MIDDLEBURY REGIONAL EMS

RIPTON



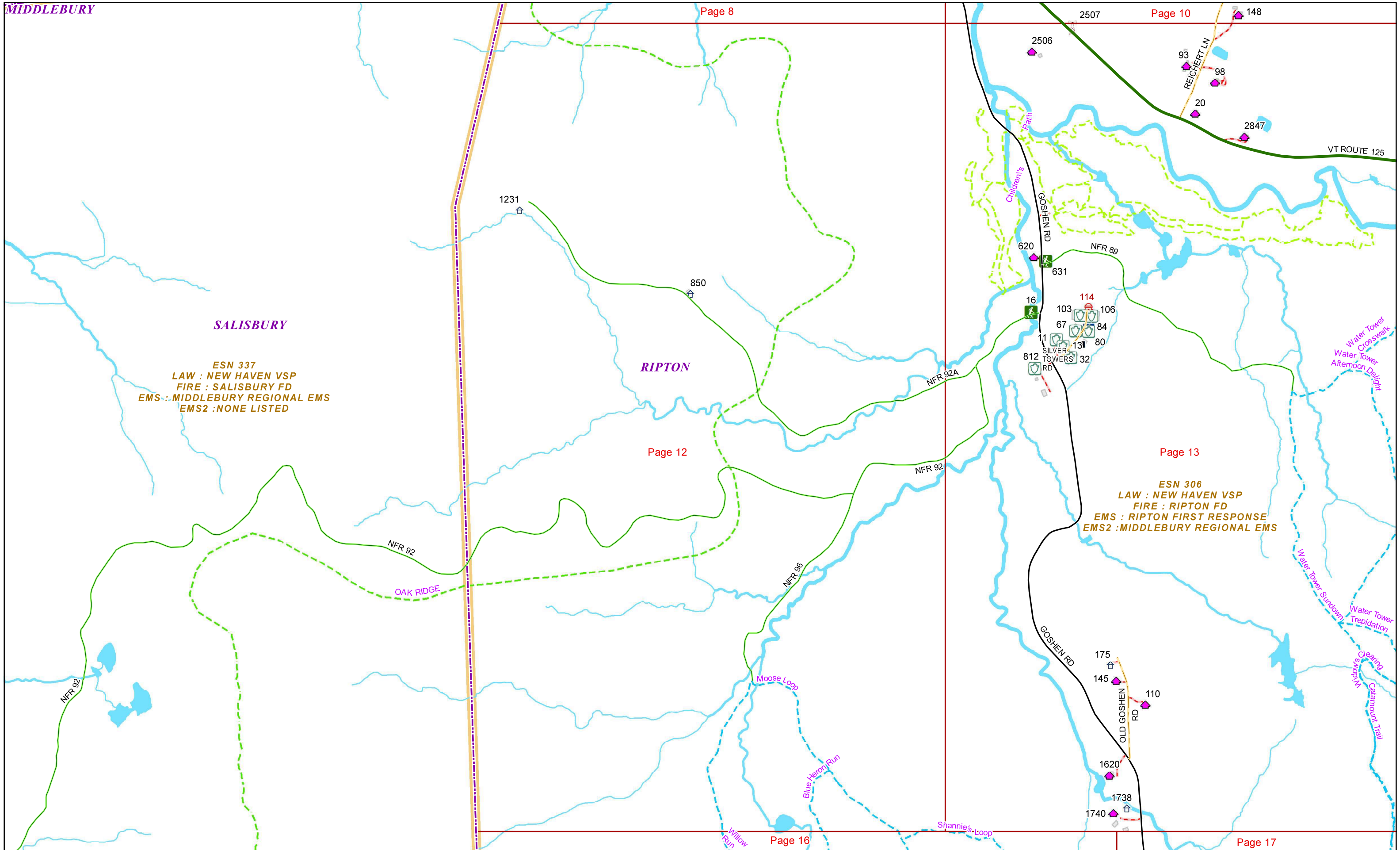


RIPTON
 Page 11
 ESN 306
 LAW : NEW HAVEN VSP
 FIRE : RIPTON FD
 EMS : RIPTON FIRST RESPONSE
 EMS2 : MIDDLEBURY REGIONAL EMS

HANCOCK
 ESN 129
 LAW : ROYALTON VSP
 FIRE : HANCOCK FD
 EMS : WHITE RIVER VALLEY AMB
 EMS2 : NONE LISTED

GRANVILLE
 ESN 324
 LAW : ROYALTON VSP
 FIRE : GRANVILLE FD
 EMS : WHITE RIVER VALLEY AMB
 EMS2 : NONE LISTED





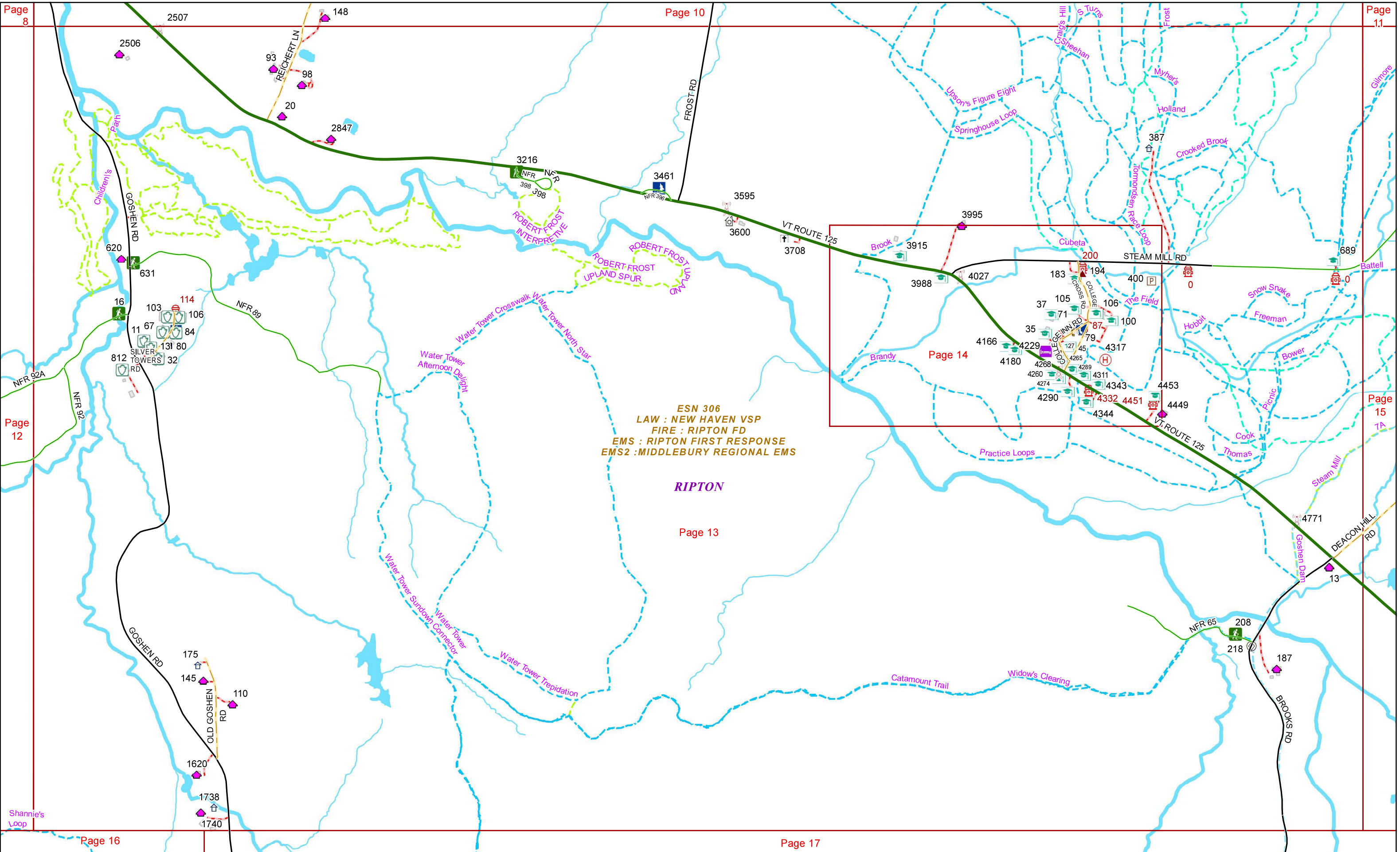
SALISBURY

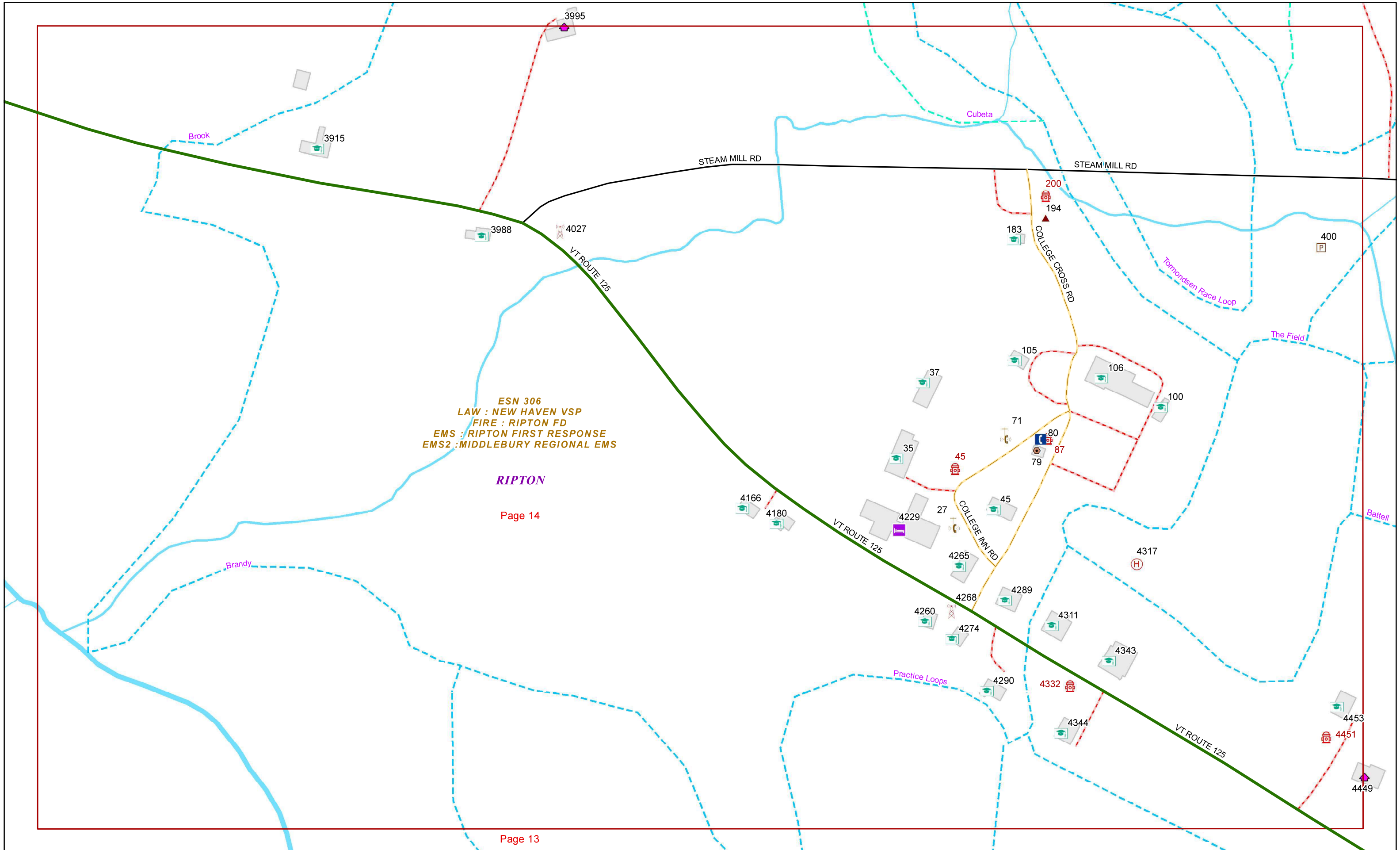
ESN 337
 LAW : NEW HAVEN VSP
 FIRE : SALISBURY FD
 EMS : MIDDLEBURY REGIONAL EMS
 EMS2 : NONE LISTED

RIPTON

ESN 306
 LAW : NEW HAVEN VSP
 FIRE : RIPTON FD
 EMS : RIPTON FIRST RESPONSE
 EMS2 : MIDDLEBURY REGIONAL EMS







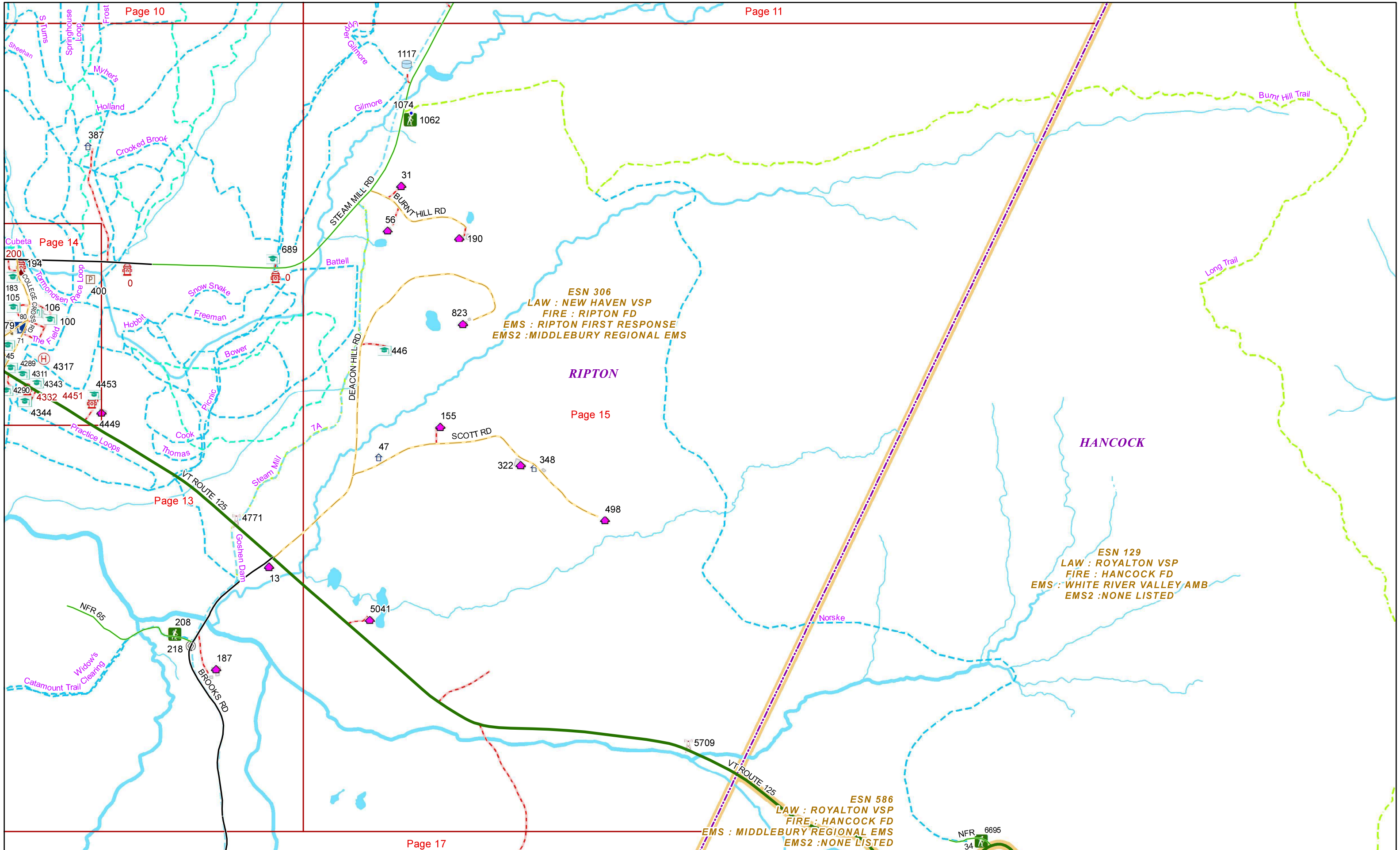
ESN 306
LAW : NEW HAVEN VSP
FIRE : RIPTON FD
EMS : RIPTON FIRST RESPONSE
EMS2 : MIDDLEBURY REGIONAL EMS

RIPTON

Page 14

Page 13





ESN 586
LAW : ROYALTON VSP
FIRE : HANCOCK FD
EMS : MIDDLEBURY REGIONAL EMS
EMS2 : NONE LISTED

ESN 129
LAW : ROYALTON VSP
FIRE : HANCOCK FD
EMS : WHITE RIVER VALLEY AMB
EMS2 : NONE LISTED

ESN 306
LAW : NEW HAVEN VSP
FIRE : RIPTON FD
EMS : RIPTON FIRST RESPONSE
EMS2 : MIDDLEBURY REGIONAL EMS



RIPTON

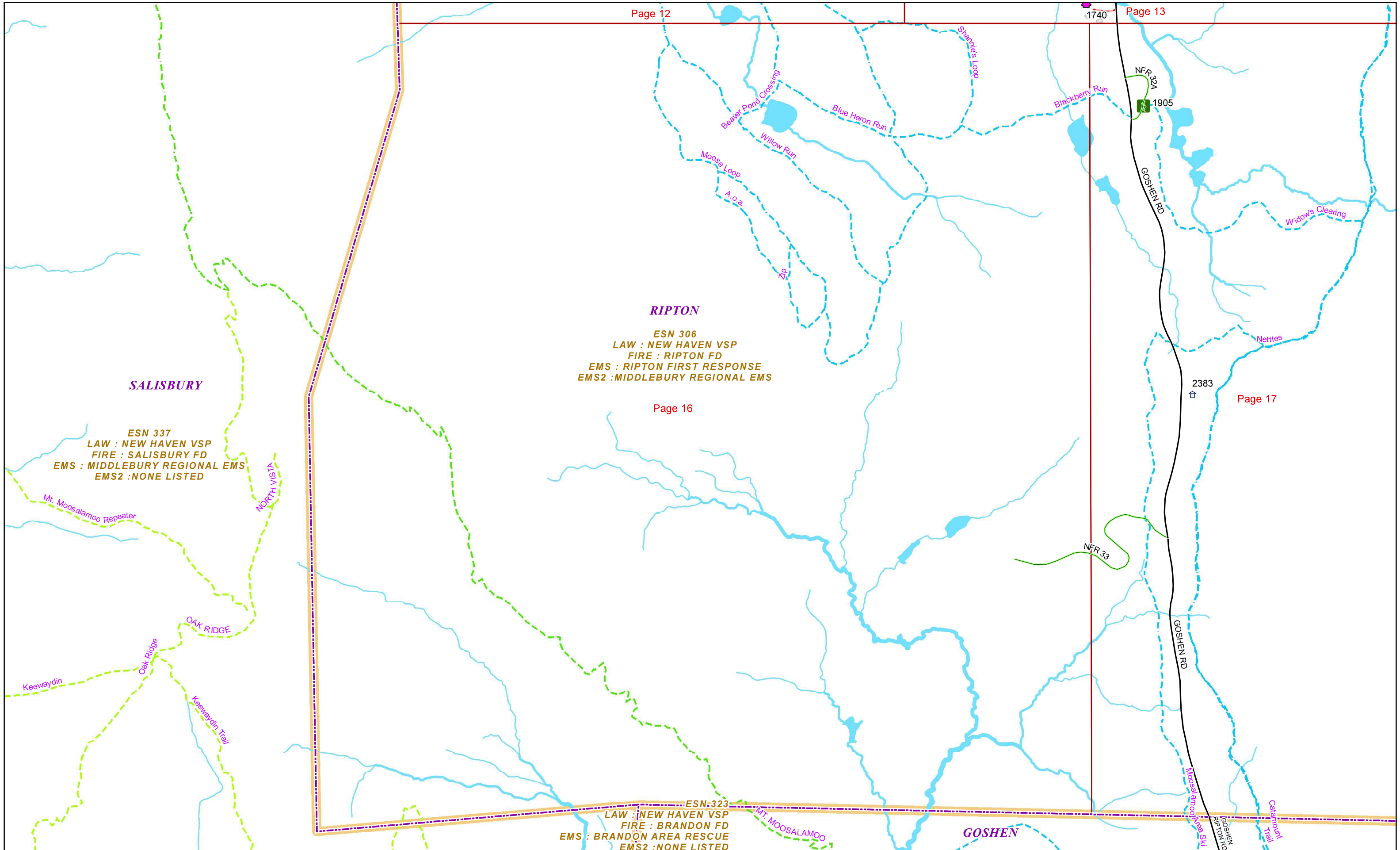
ESN 306
LAW : NEW HAVEN VSP
FIRE : RIPTON FD
EMS : RIPTON FIRST RESPONSE
EMS2 : MIDDLEBURY REGIONAL EMS

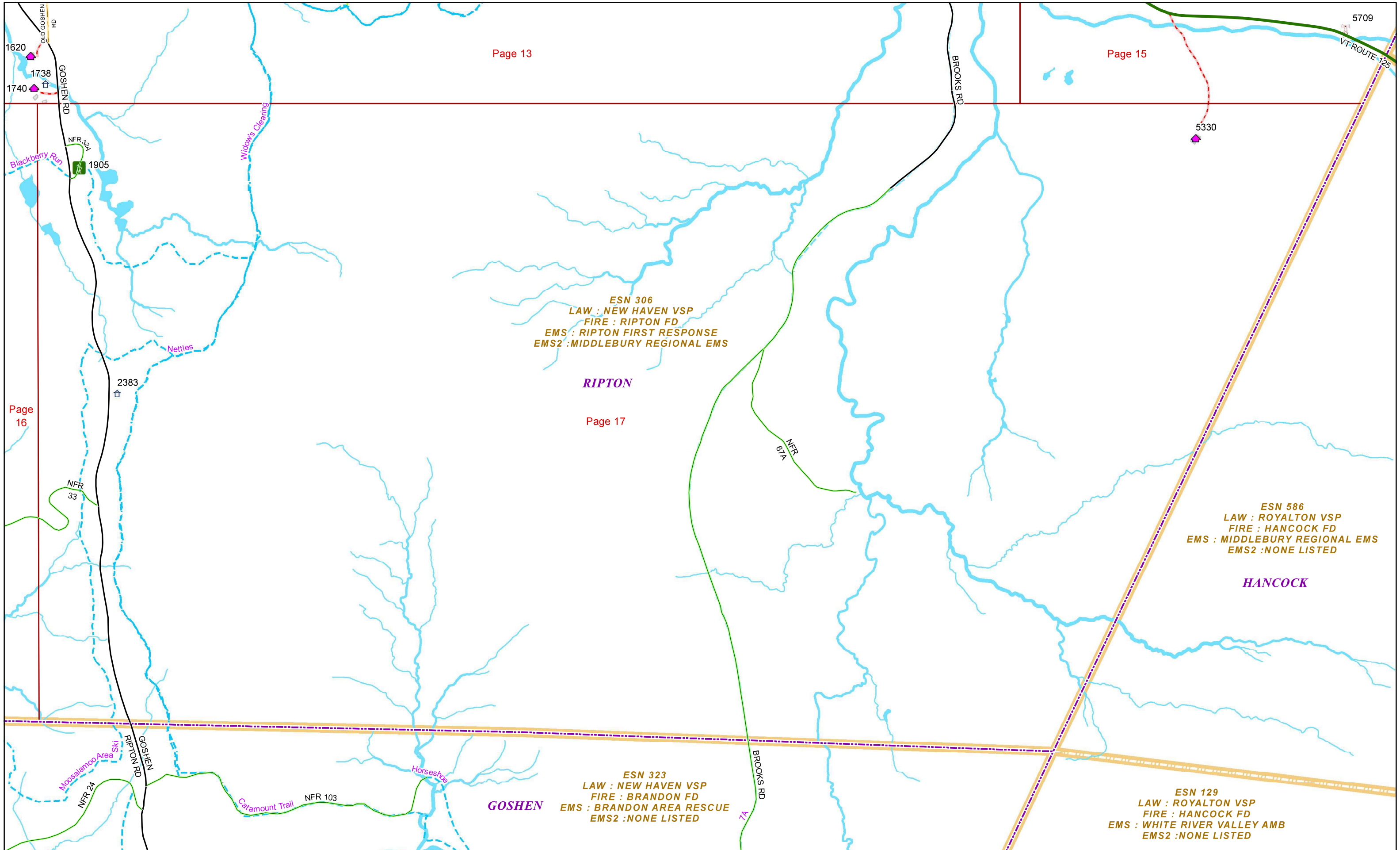
SALISBURY

ESN 337
LAW : NEW HAVEN VSP
FIRE : SALISBURY FD
EMS : MIDDLEBURY REGIONAL EMS
EMS2 : NONE LISTED

ESN-323
LAW : NEW HAVEN VSP
FIRE : BRANDON FD
EMS : BRANDON AREA RESCUE
EMS2 : NONE LISTED

GOSHEN





Page 13

Page 15

Page 16

Page 17

ESN 306
LAW : NEW HAVEN VSP
FIRE : RIPTON FD
EMS : RIPTON FIRST RESPONSE
EMS2 : MIDDLEBURY REGIONAL EMS

ESN 586
LAW : ROYALTON VSP
FIRE : HANCOCK FD
EMS : MIDDLEBURY REGIONAL EMS
EMS2 : NONE LISTED

ESN 323
LAW : NEW HAVEN VSP
FIRE : BRANDON FD
EMS : BRANDON AREA RESCUE
EMS2 : NONE LISTED

ESN 129
LAW : ROYALTON VSP
FIRE : HANCOCK FD
EMS : WHITE RIVER VALLEY AMB
EMS2 : NONE LISTED

