



VERMONT E9-1-1 MapBook

Ryegate

E9-1-1 MapBook with GIS Data

Use constraints: The 9-1-1 related data layers (Esites, Landmarks, Roads, Driveways, Footprints, Atlas Sheets, ESZ, etc.) were developed and designed for Enhanced 9-1-1 purposes only. The user should understand that the nature of the Enhanced 9-1-1 data layers means they are never complete. **Each municipal government is responsible for maintenance of the E9-1-1 database.** Other data (non-E9-1-1 related) used in the Vermont E9-1-1 MapBook is acquired from the Vermont Center for Geographic Information (VCGI) (vcgi.vermont.gov) and local Regional Planning Commissions.

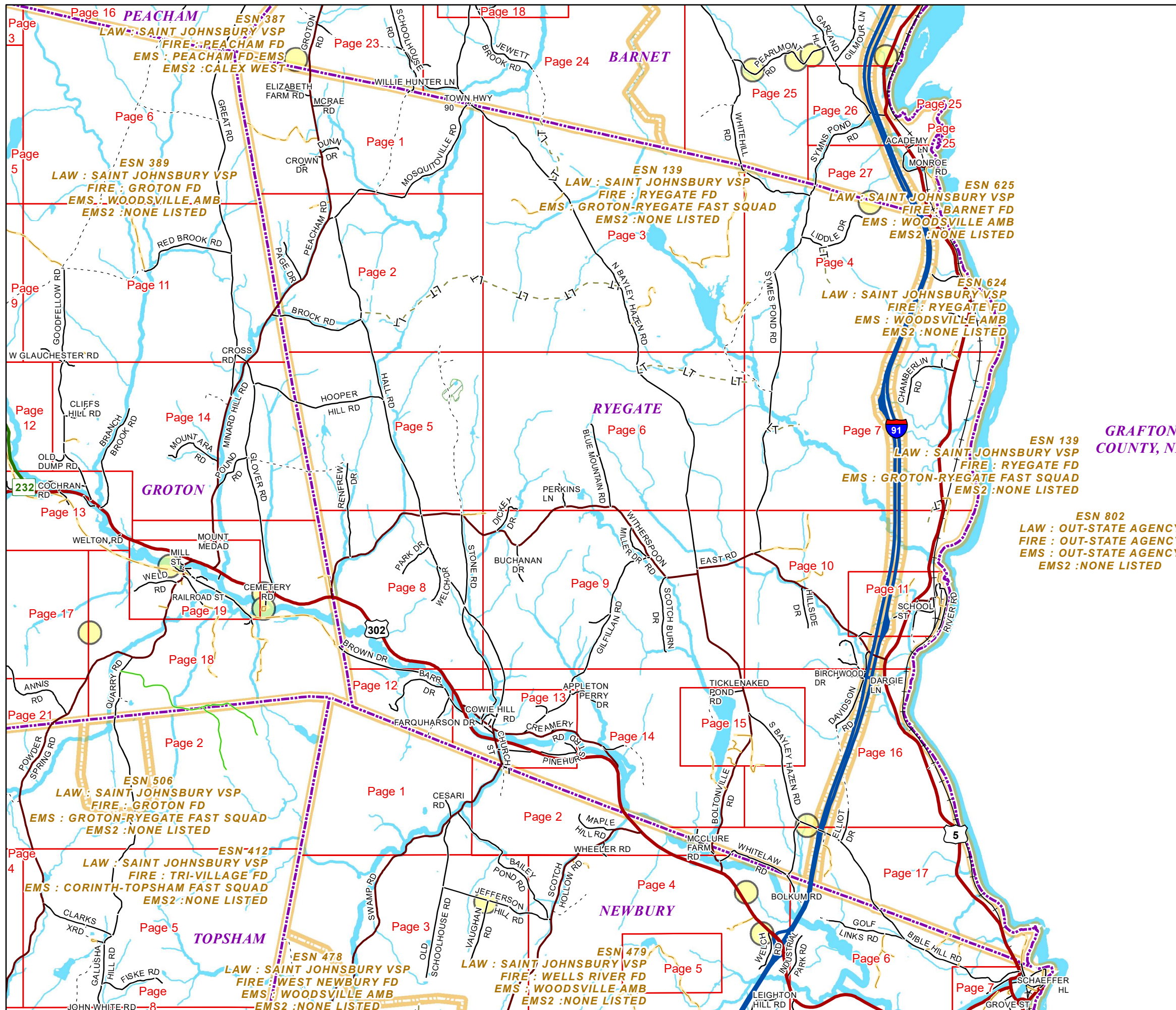
Disclaimer:

This Vermont E9-1-1 MapBook and GIS data is for general reference only. Data layers that appear on the map may or may not be accurate, current or otherwise reliable. The E9-1-1 Board and the State of Vermont make no representations of any kind, including but not limited to the warranties of merchantability or fitness for a particular use, not are any such warranties to be implied with respect to the GIS data and MapBook.

For Questions/Updates:

Contact VT Enhanced 9-1-1 Board:
Phone: 802-828-4911
Email: e911.info@vermont.gov
Website: e911.vermont.gov



























1/18/2023



























































Legend





























ESITES




























SITETYPE

-  **COMMERCIAL
-  **CULTURAL
-  **EDUCATIONAL
-  **GOVERNMENT
-  **INDUSTRIAL
-  **OTHER COMMERCIAL
-  **PUBLIC GATHERING
-  **UTILITY
-  ABANDONED
-  ACCESS POINT
-  ACCESSORY BARN
-  ACCESSORY BUILDING
-  AIR SUPPORT / MAINTENANCE FACILITY
-  AIR TRAFFIC CONTROL CENTER / COMMAND CENTER
-  AIRPORT TERMINAL
-  AMBULANCE SERVICE
-  AUDITORIUM / CONCERT HALL / THEATER / OPERA HOUSE
-  BANK
-  BOAT RAMP / DOCK
-  BORDER CROSSING
-  BORDER PATROL
-  BREWERY
-  BUS STATION / DISPATCH FACILITY
-  CAMP
-  CAMPGROUND
-  CEMETERY

-  CITY / TOWN HALL
-  COAST GUARD
-  COLLEGE / UNIVERSITY
-  COMMERCIAL CONSTRUCTION SERVICE
-  COMMERCIAL FARM
-  COMMERCIAL GARAGE
-  COMMERCIAL W/RESIDENCE
-  COMMUNICATION BOX
-  COMMUNICATION TOWER
-  COMMUNITY / RECREATION FACILITY
-  CONDOMINIUM
-  COURT HOUSE
-  CUSTOMS SERVICE
-  DAY CARE FACILITY
-  DEVELOPMENT SITE
-  EBS TOWER
-  EMERGENCY PHONE / CALLBOX
-  FAIR / EXHIBITION/ RODEO GROUNDS
-  FERRY TERMINAL / DISPATCH FACILITY
-  FIRE STATION
-  FISH FARM / HATCHERY
-  FITNESS FACILITY
-  FOOD DISTRIBUTION CENTER
-  GAS STATION
-  GATED W/BUILDING
-  GATED W/O BUILDING
-  GOLF COURSE
-  GRAVEL PIT / QUARRY / MINE




















-  GREENHOUSE / NURSERY
-  GROCERY STORE
-  HARBOR / MARINA
-  HAZARDOUS MATERIALS FACILITY
-  HAZARDOUS STORAGE FACILITY
-  HEALTH CLINIC
-  HELIPAD / HELIPORT / HELISPOT
-  HISTORIC SITE / POINT OF INTEREST
-  HOSPITAL / MEDICAL CENTER
-  HOUSE OF WORSHIP
-  HYDROELECTRIC FACILITY
-  ICE ARENA
-  INSTITUTIONAL RESIDENCE / DORM / BARRACKS
-  LANDFILL
-  LAW ENFORCEMENT
-  LIBRARY
-  LODGING B&B / HOTEL / MOTEL / INN
-  LOOKOUT TOWER
-  LUMBER MILL / SAW MILL
-  MANUFACTURING FACILITY
-  MOBILE HOME
-  MORGUE
-  MULTI-FAMILY DWELLING
-  MUSEUM
-  NATIONAL GUARD /
-  NUCLEAR FACILITY
-  NURSING HOME / LONG TERM CARE
-  OFFICE BUILDING

-  OIL / GAS FACILITY
-  OTHER
-  OTHER RESIDENTIAL
-  OUTPATIENT CLINIC
-  PARK AND RIDE / COMMUTER
-  PHARMACY
-  PICNIC AREA
-  POST OFFICE
-  PRISON / CORRECTIONAL FACILITY
-  PRIVATE AND EXPRESS SHIPPING FACILITY
-  PSAP
-  PUBLIC BEACH
-  PUBLIC TELEPHONE
-  PUBLIC WATER SUPPLY INTAKE
-  PUBLIC WATER SUPPLY WELL
-  PUMP STATION
-  RACE TRACK / DRAGSTRIP
-  RAILROAD STATION
-  RESIDENTIAL FARM
-  REST STOP / ROADSIDE PARK
-  RESTAURANT
-  RETAIL FACILITY
-  RV HOOKUP
-  SCHOOL K / 12
-  SEASONAL HOME
-  SHOOTING RANGE
-  SINGLE FAMILY DWELLING
-  SKI AREA / ALPINE





-  SOLAR FACILITY
-  SPORTS ARENA /
-  STATE CAPITOL
-  STATE GARAGE
-  STATE GOVERNMENT FACILITY
-  STATE PARK
-  STORAGE UNITS
-  SUBSTATION
-  SUGARHOUSE
-  TEMPORARY STRUCTURE
-  TOWN GARAGE
-  TOWN OFFICE
-  TRAILHEAD
-  TRANSFER STATION
-  UNKNOWN
-  US FOREST FACILITY
-  US GOVERNMENT FACILITY
-  UTILITY POLE W/PHONE
-  VETERINARY HOSPITAL / CLINIC
-  VISITOR / INFORMATION CENTER
-  WAREHOUSE
-  WASTE / BIOMASS FACILITY
-  WASTEWATER TREATMENT PLANT
-  WATER TANK
-  WATER TOWER
-  WIND FACILITY / WIND TOWER
-  YOUTH CAMP

Legend

Roads

-  Interstate Highway
-  US Highway
-  State Highway
-  Town Highway Class 1
-  Town Highway Class 2
-  Town Highway Class 3
-  Town Highway Class 4
-  Private
-  Driveway
-  Discontinued Road
-  Legal Trail
-  Ferry
-  Military - no public access
-  National Forest Highway
-  State Forest Highway
-  Proposed
-  Rivers
-  Driveways
-  Railroad

Hydrants

-  Drafting Site
-  Dry Hydrant
-  Municipal Hydrant
-  Pressurized Hydrant

Townline





Emergency Service Zones



FootPrints

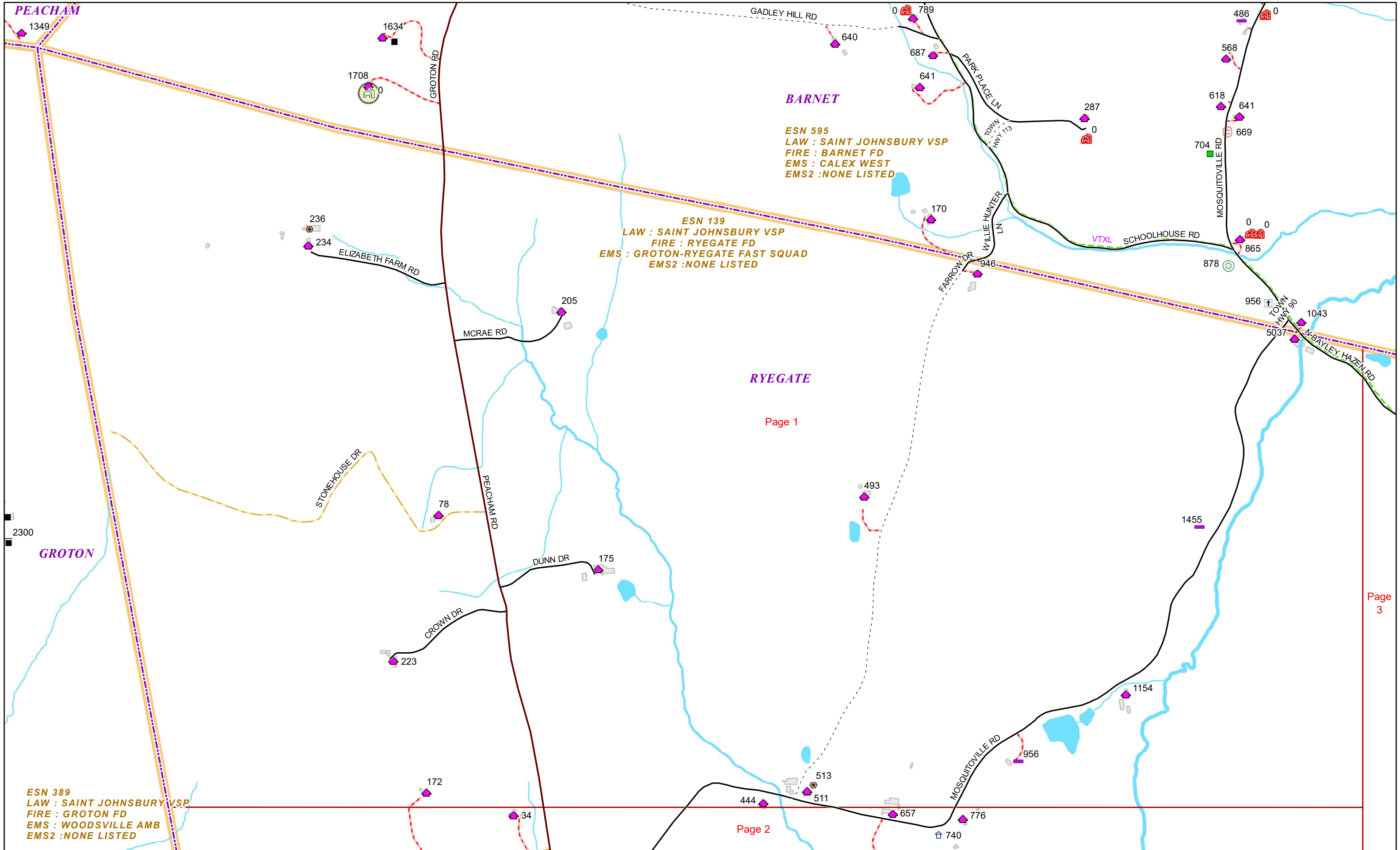
-  Airport
-  Solar Field
-  Alpine Trail Easiest
-  Alpine Trail Intermediate
-  Alpine Trail Advanced
-  Alpine Trail Expert
-  Alpine Glade Marked
-  Alpine Glade Not Marked
-  Building
-  Farm
-  Golf Course
-  Quarry
-  Park
-  Shopping Center
-  Stadium/Arena
-  Other

Addressing Error

-  Orange - Duplicated Addressed Building
-  Yellow - Unnumbered Building

RYEGATE Road Name Index

ROAD NAME	PAGE(S)	ROAD NAME	PAGE(S)	ROAD NAME	PAGE(S)	ROAD NAME	PAGE(S)
APOSTLE WILL DR	3	ELIZABETH FARM RD	1	MCRAE RD	1	S HUNT MILL RD	3,7
APPLETON PERRY DR	13	ELLIOT DR	16	MEADER RD	2	SCHOOL ST	10,11
BARR DR	12	FARM ST	11	MILLER DR	9	SCOTCH BURN DR	9
BEATON TRL	5	FARQUHARSON DR	12	MOORE LN	4	SCOTT HWY	2,8,13
BELLEVIEW DR	4	FARROW DR	1,23	MORRISON TRL	3	SMITH ST	13
BIRCH DR	15	FOLEY HILL RD	2	MOSQUITOVILLE RD	1,24	SPRUCE DR	15
BIRCHWOOD DR	16	FROST DR	8	MOUNTAIN VIEW DR	17	STAPELFELD DR	34
BLAISDELL LN	3	GIBSON RD	10	MULLEN BROOK TRL	7	STONE RD	2,8
BLUE MOUNTAIN RD	6	GILFILLAN RD	9,13	MURRAY DR	7	STONEHOUSE DR	1
BOLTONVILLE RD	15,17	GRANDVIEW DR	9	N BAYLEY HAZEN RD	3,6,9,24	STONESHED RD	13
BROCK RD	2	GRANT DR	13	N HUNT MILL RD	4	SYMES POND RD	4,7,10,27
BROWN DR	8,12	GUTHRIE RD	4	NELSON DR	10	TERRY HILL RD	39
BUCHANAN DR	9	HALL RD	2,8,13	PAGE DR	2	TICKLENAKED POND RD	15
CAMPERS WAY	4	HEMLOCK DR	15	PAPERMILL RD	11	TOWN HWY 312	13
CEDAR DR	15	HENDERSON DR	16	PARADISE WAY	3	TOWN HWY 37	5
CHAMBERLIN RD	7	HILLSIDE DR	10	PARK DR	8	TOWN HWY 71	10
CHURCH ST	13	HOOPER HILL RD	14	PEACHAM RD	1,2,23	TOWN HWY 88	16
CLAY ISLAND TRL	16	HUNT MILL TRL	3	PERKINS LN	6	U TURN	7,16
COLLINS LN	6	I 91 N REST AREA	10,11	PINE DR	15	WALLACE ST	11
COWIE HILL RD	13	I 91 S REST AREA	7	PINEHURST RD	13	WEESNER DR	7
CREAMERY RD	13,14	INTERSTATE 91 N	4,7,10,16	PLEASANT ST	13	WELCH DR	8
CROWN DR	1	INTERSTATE 91 S	7,16,27	QUINT RD	14	WHITEHILL RD	3,4
DARGIE LN	16	KEENAN LN	11	RANDALL HILL RD	17	WHITELAW RD	16,17
DAVENELLA DR	10	LIDDLE DR	4	RENFREW DR	8	WILSON TRL	7
DAVIDSON RD	10,32	LONGMOORE DR	10	RESERVOIR HILL RD	11	WITHERSPOON RD	6,16,9
DICKEY DR	6	MACKENNON DR	13	RIVER RD	11	ZAMBON DR	13
DUNN DR	1	MANCHESTER DR	7	RUSSELL DR	11		
EAST RD	9,10	MAPLE DR	3	RYEGATE RD	4,7,10,11,16,27		
EASTWOOD LN	10	MCLURE RD	17	S BAYLEY HAZEN RD	15,16,34		

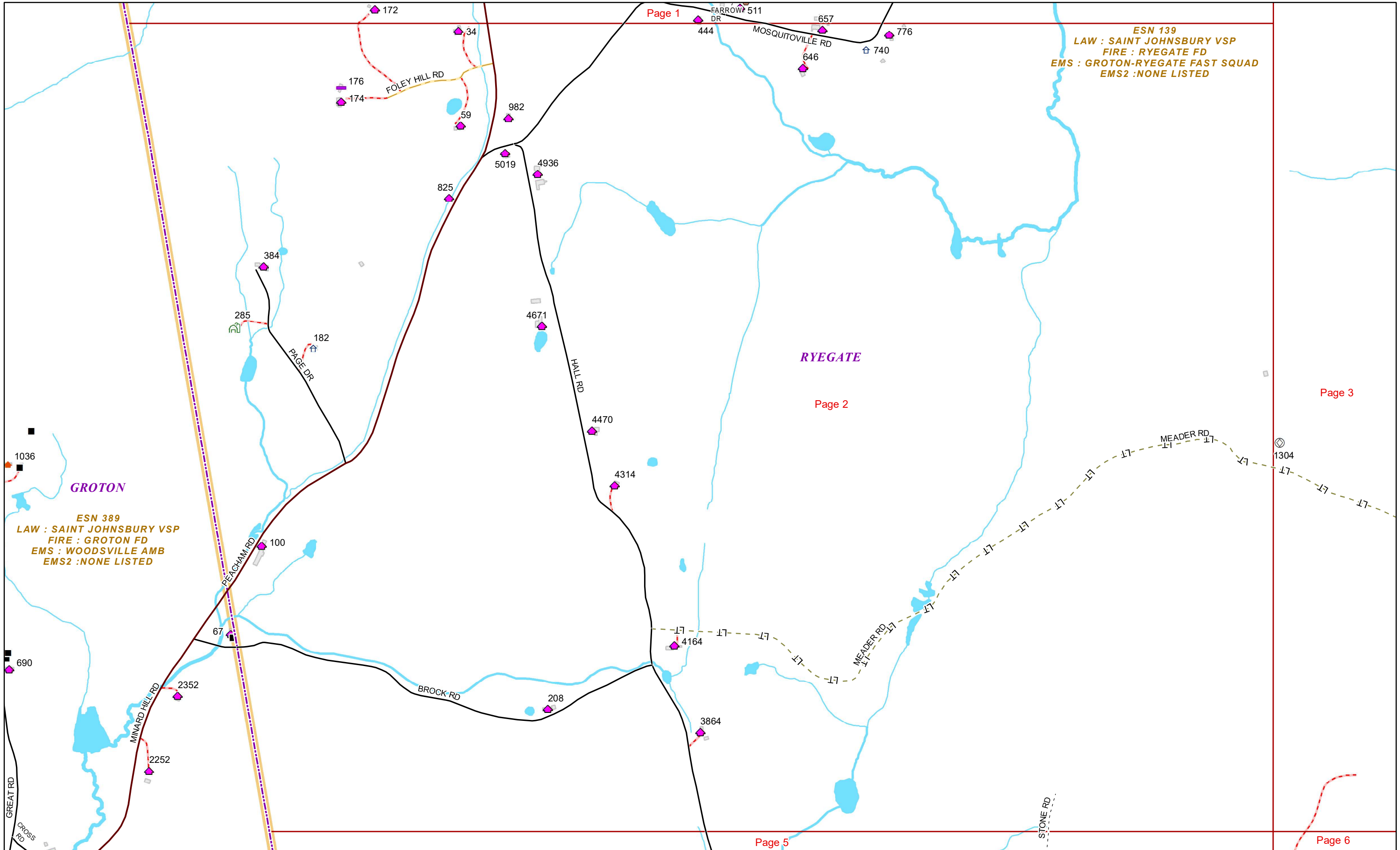


Page 1

Page 2

Page 3





ESN 139
LAW : SAINT JOHNSBURY VSP
FIRE : RYEGATE FD
EMS : GROTON-RYEGATE FAST SQUAD
EMS2 : NONE LISTED

ESN 389
LAW : SAINT JOHNSBURY VSP
FIRE : GROTON FD
EMS : WOODSVILLE AMB
EMS2 : NONE LISTED

RYEGATE

GROTON

Page 2

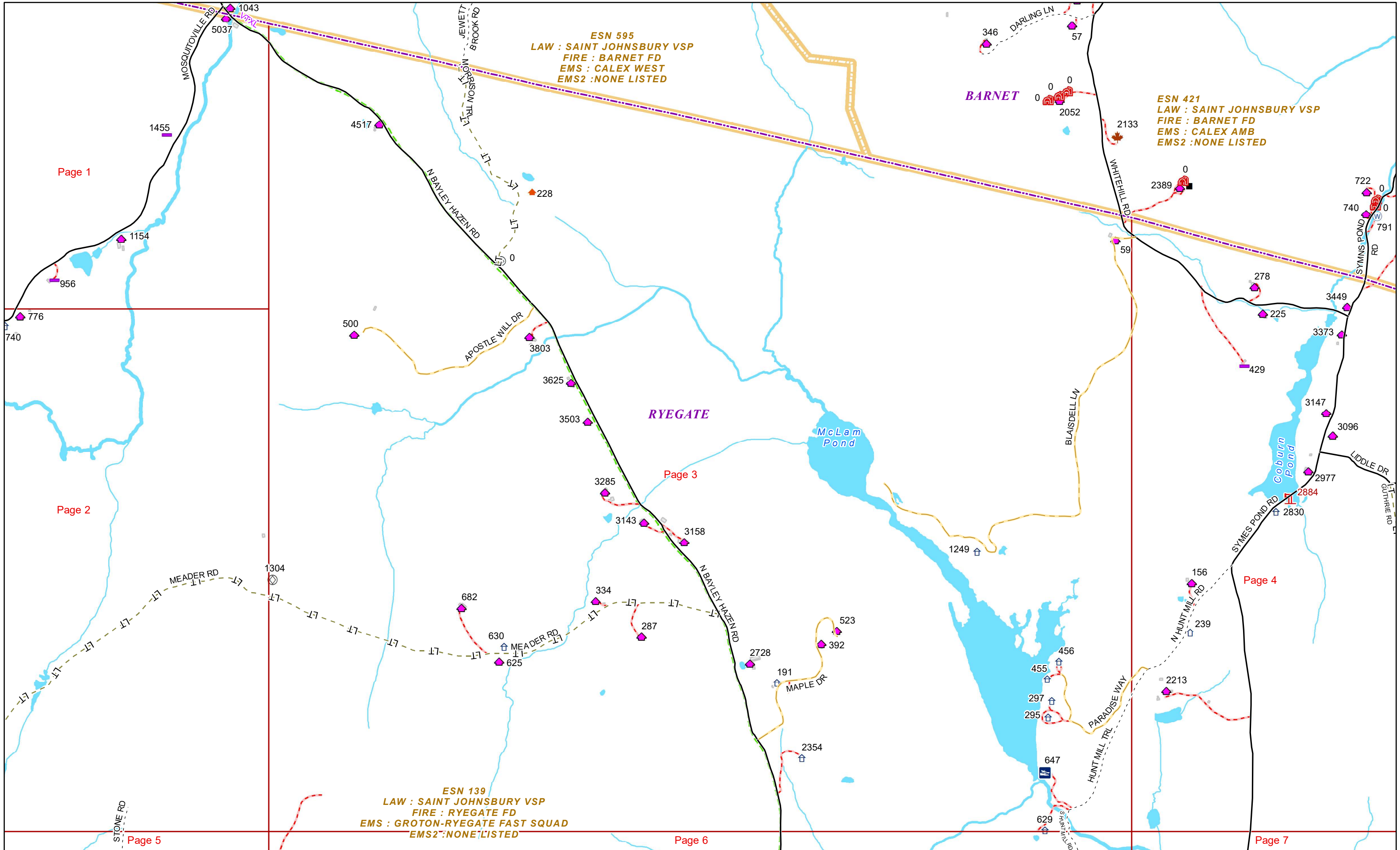
Page 3

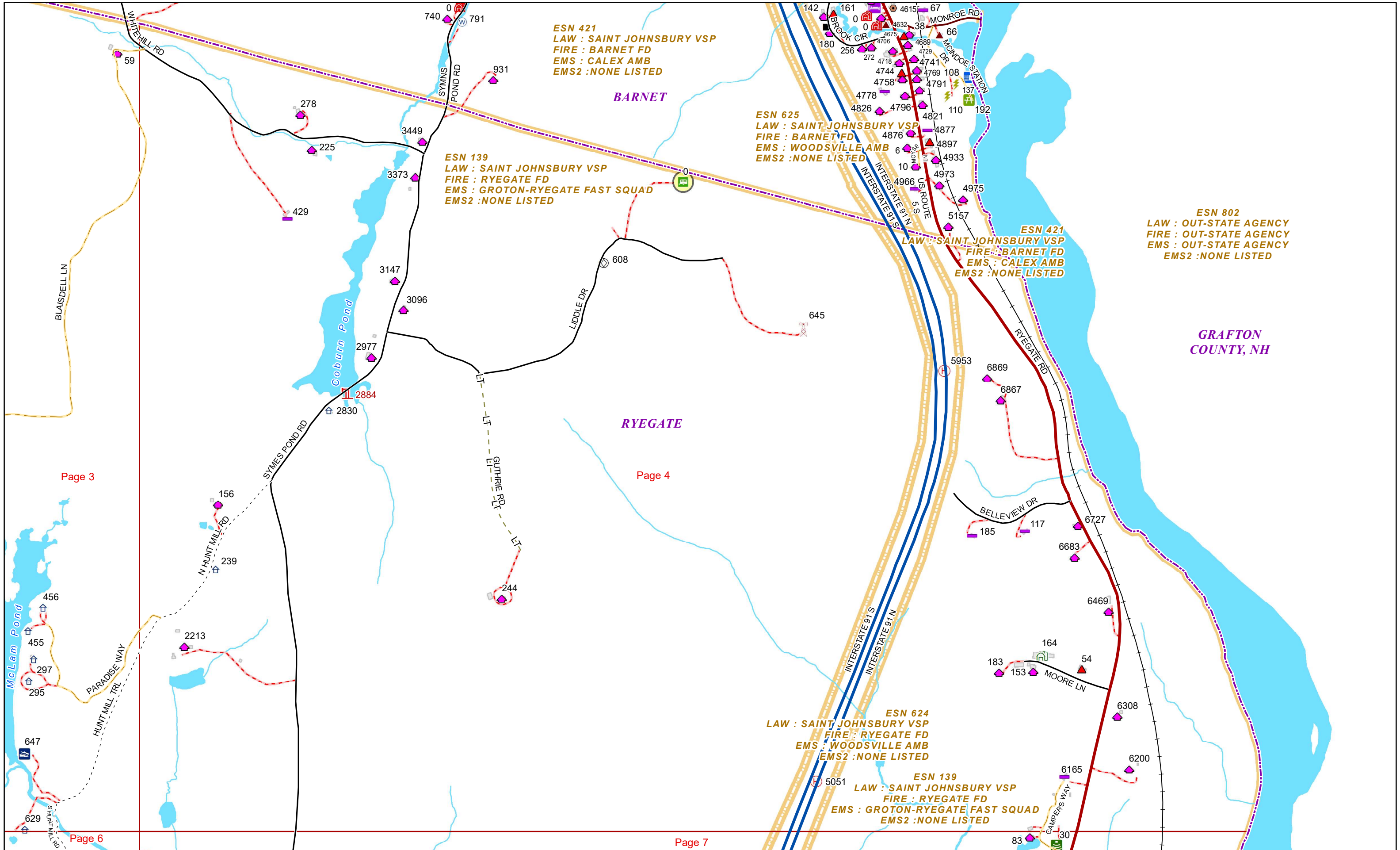
Page 5

Page 6

Page 1







ESN 421
 LAW : SAINT JOHNSBURY VSP
 FIRE : BARNET FD
 EMS : CALEX AMB
 EMS2 : NONE LISTED

ESN 625
 LAW : SAINT JOHNSBURY VSP
 FIRE : BARNET FD
 EMS : WOODSVILLE AMB
 EMS2 : NONE LISTED

ESN 139
 LAW : SAINT JOHNSBURY VSP
 FIRE : RYEGATE FD
 EMS : GROTON-RYEGATE FAST SQUAD
 EMS2 : NONE LISTED

ESN 421
 LAW : SAINT JOHNSBURY VSP
 FIRE : BARNET FD
 EMS : CALEX AMB
 EMS2 : NONE LISTED

ESN 802
 LAW : OUT-STATE AGENCY
 FIRE : OUT-STATE AGENCY
 EMS : OUT-STATE AGENCY
 EMS2 : NONE LISTED

ESN 624
 LAW : SAINT JOHNSBURY VSP
 FIRE : RYEGATE FD
 EMS : WOODSVILLE AMB
 EMS2 : NONE LISTED

ESN 139
 LAW : SAINT JOHNSBURY VSP
 FIRE : RYEGATE FD
 EMS : GROTON-RYEGATE FAST SQUAD
 EMS2 : NONE LISTED

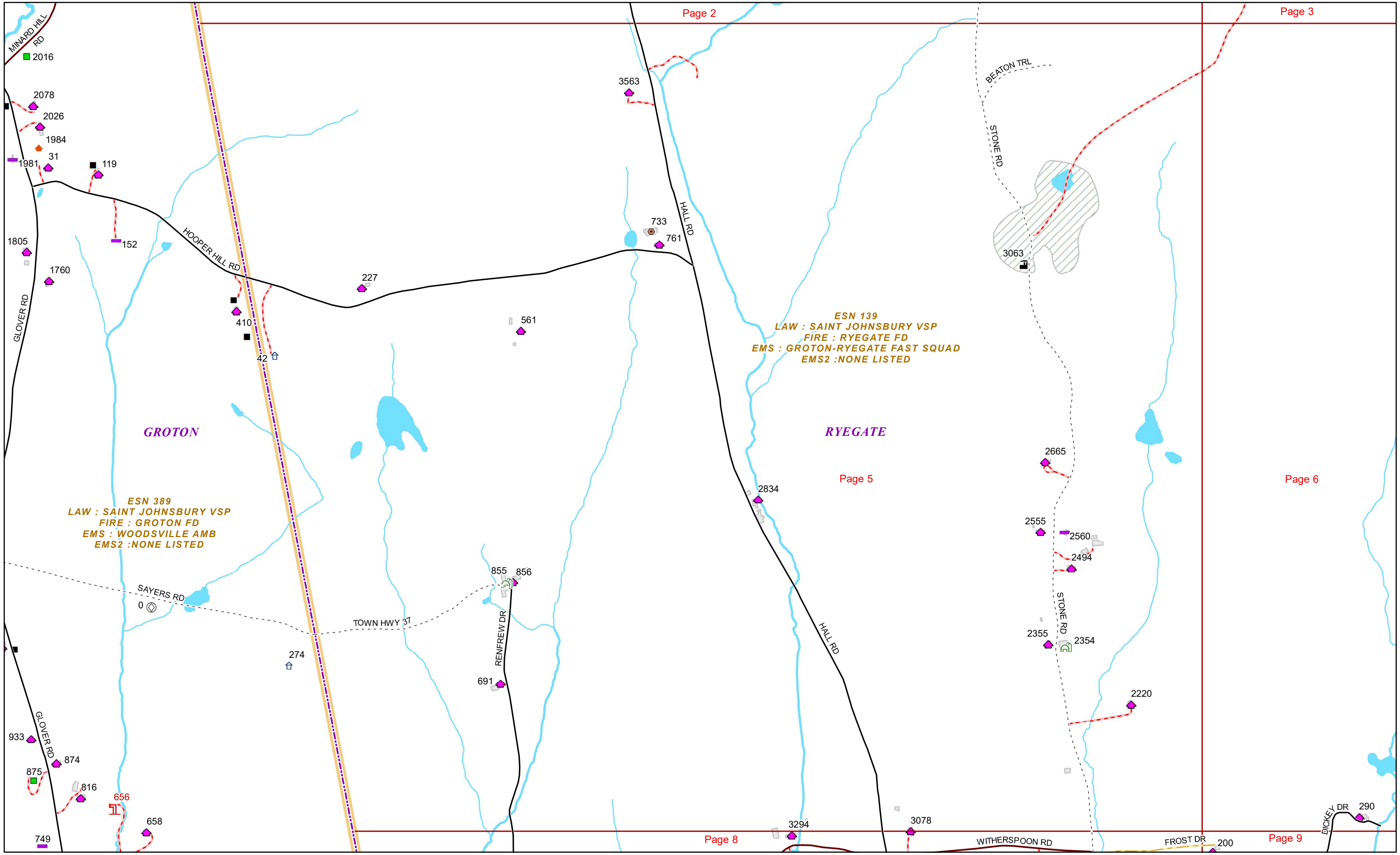
Page 3

Page 4

Page 6

Page 7

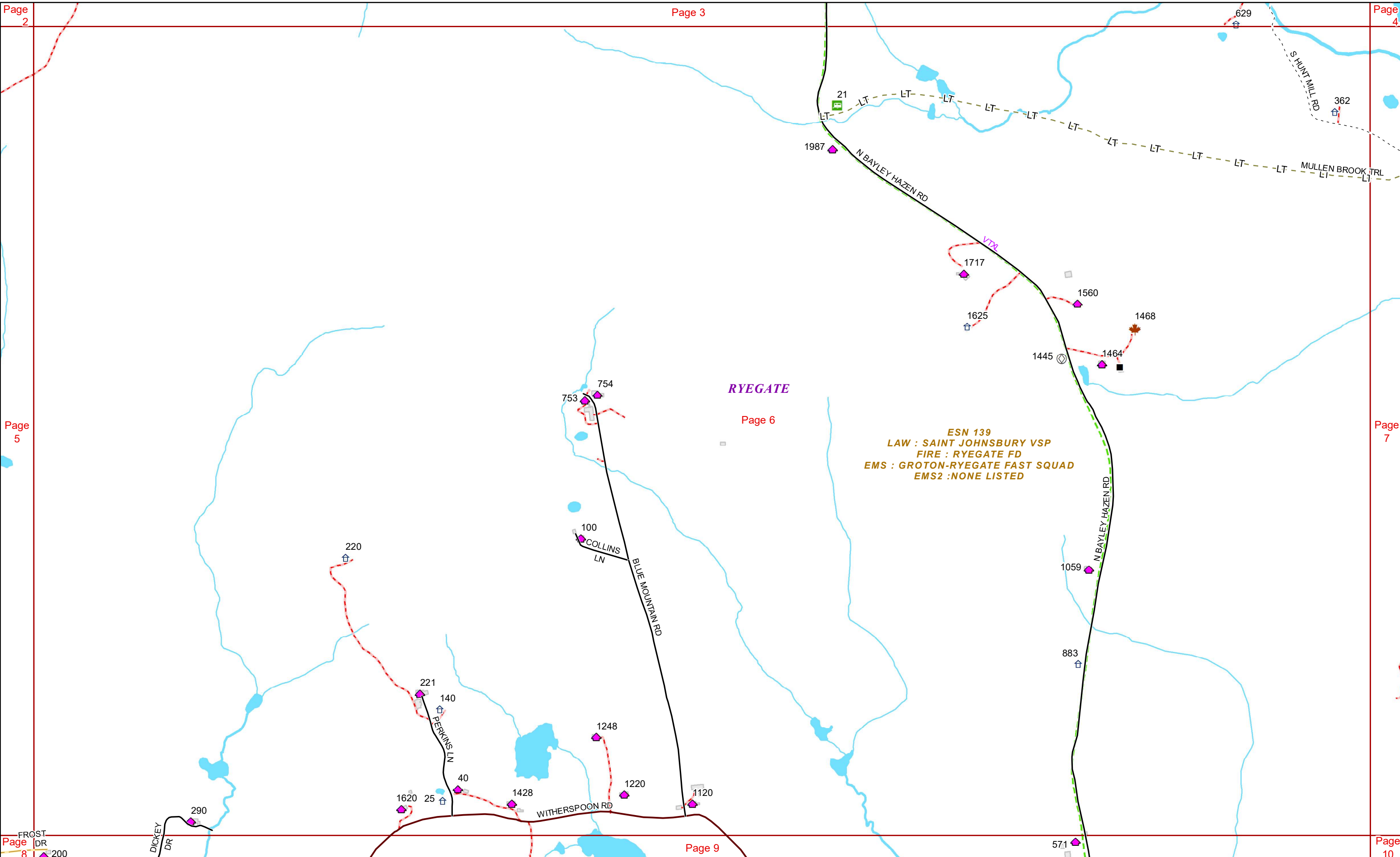




ESN 389
LAW : SAINT JOHNSBURY VSP
FIRE : GROTON FD
EMS : WOODSVILLE AMB
EMS2 : NONE LISTED

ESN 139
LAW : SAINT JOHNSBURY VSP
FIRE : RYEGATE FD
EMS : GROTON-RYEGATE FAST SQUAD
EMS2 : NONE LISTED





ESN-139
 LAW : SAINT JOHNSBURY VSP
 FIRE : RYEGATE FD
 EMS : GROTON-RYEGATE FAST SQUAD
 EMS2 : NONE LISTED

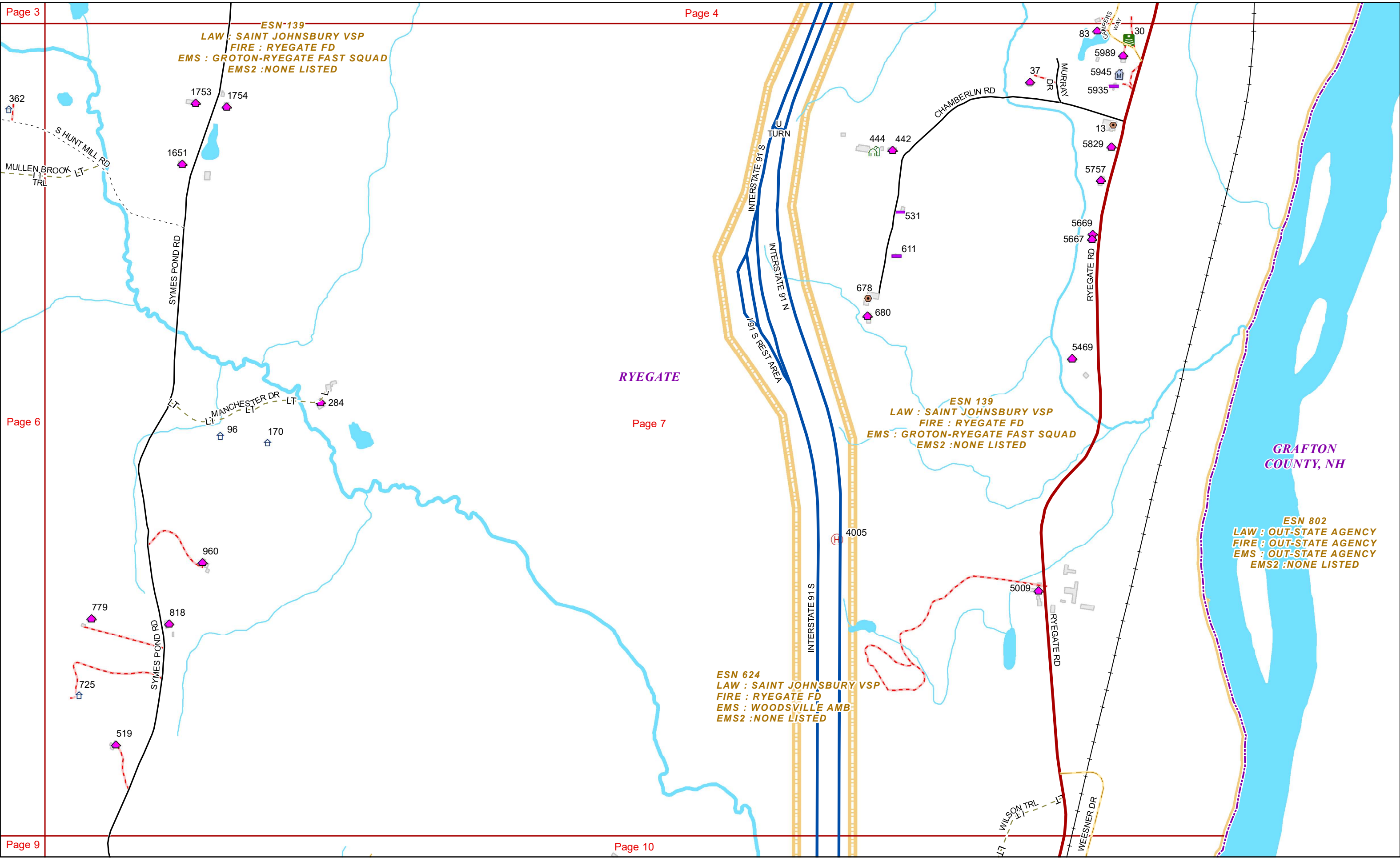
ESN 139
 LAW : SAINT JOHNSBURY VSP
 FIRE : RYEGATE FD
 EMS : GROTON-RYEGATE FAST SQUAD
 EMS2 : NONE LISTED

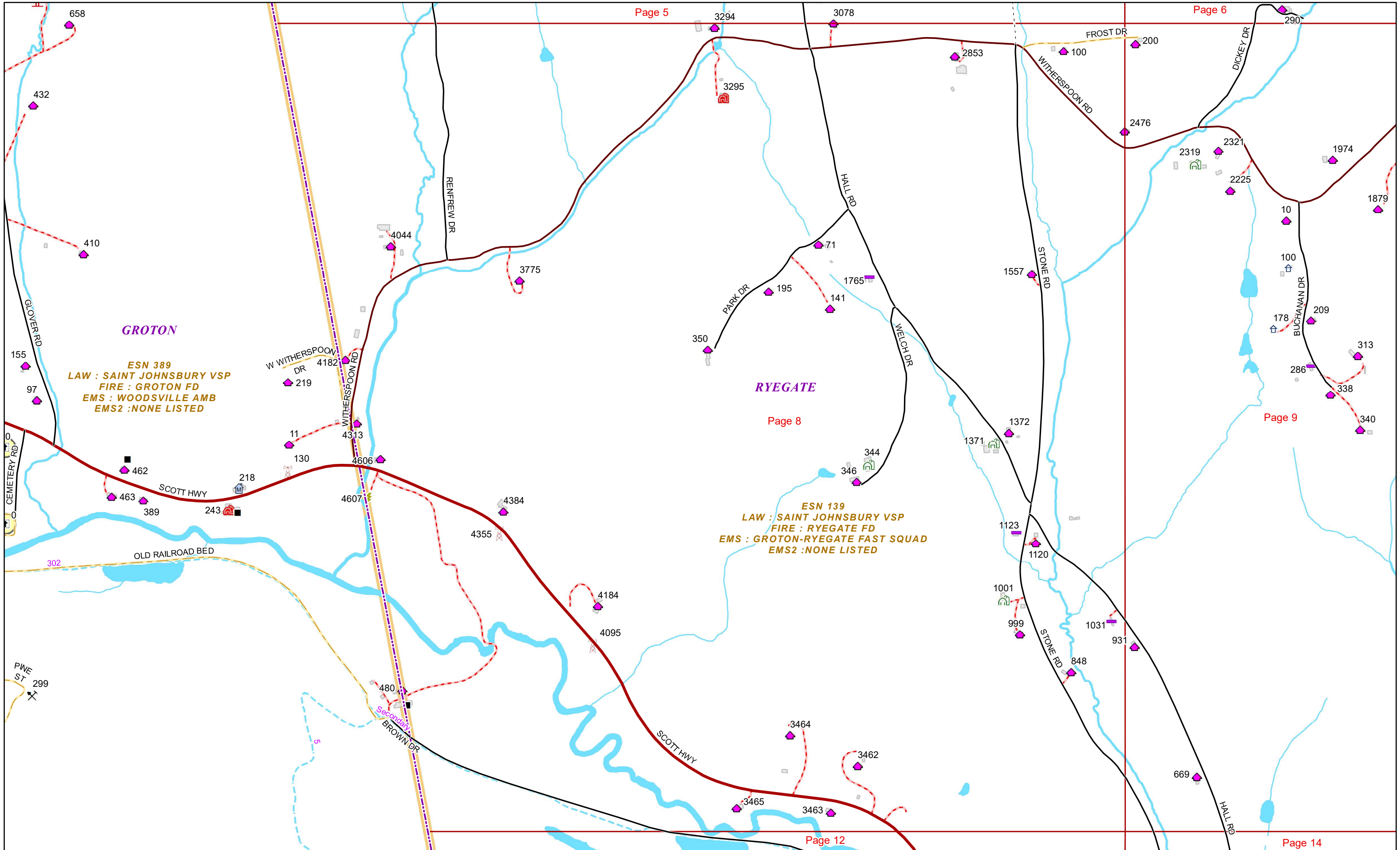
ESN 802
 LAW : OUT-STATE AGENCY
 FIRE : OUT-STATE AGENCY
 EMS : OUT-STATE AGENCY
 EMS2 : NONE LISTED

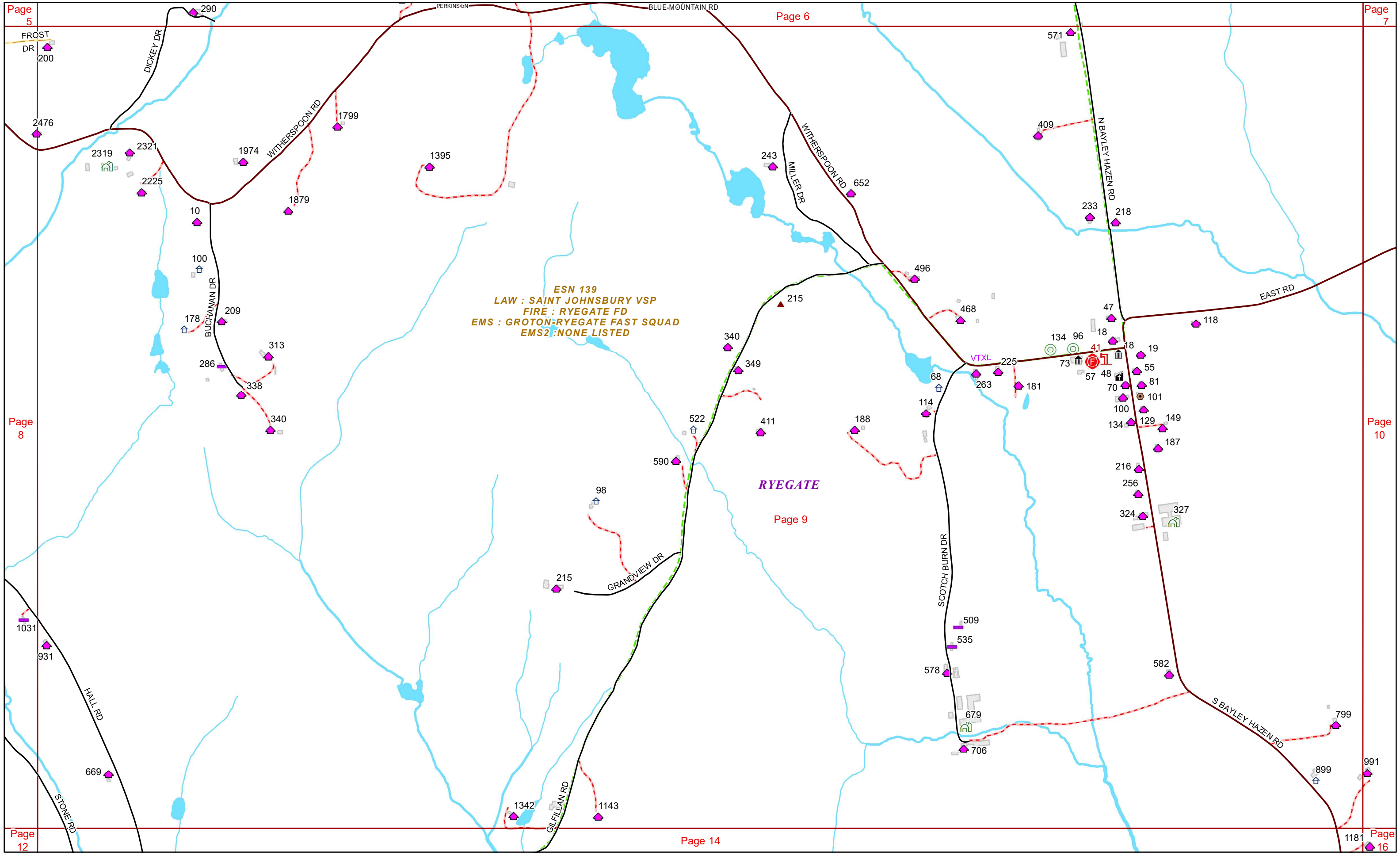
ESN 624
 LAW : SAINT JOHNSBURY VSP
 FIRE : RYEGATE FD
 EMS : WOODSVILLE AMB
 EMS2 : NONE LISTED

RYEGATE

GRAFTON COUNTY, NH







RYEGATE

GRAFTON COUNTY, NH

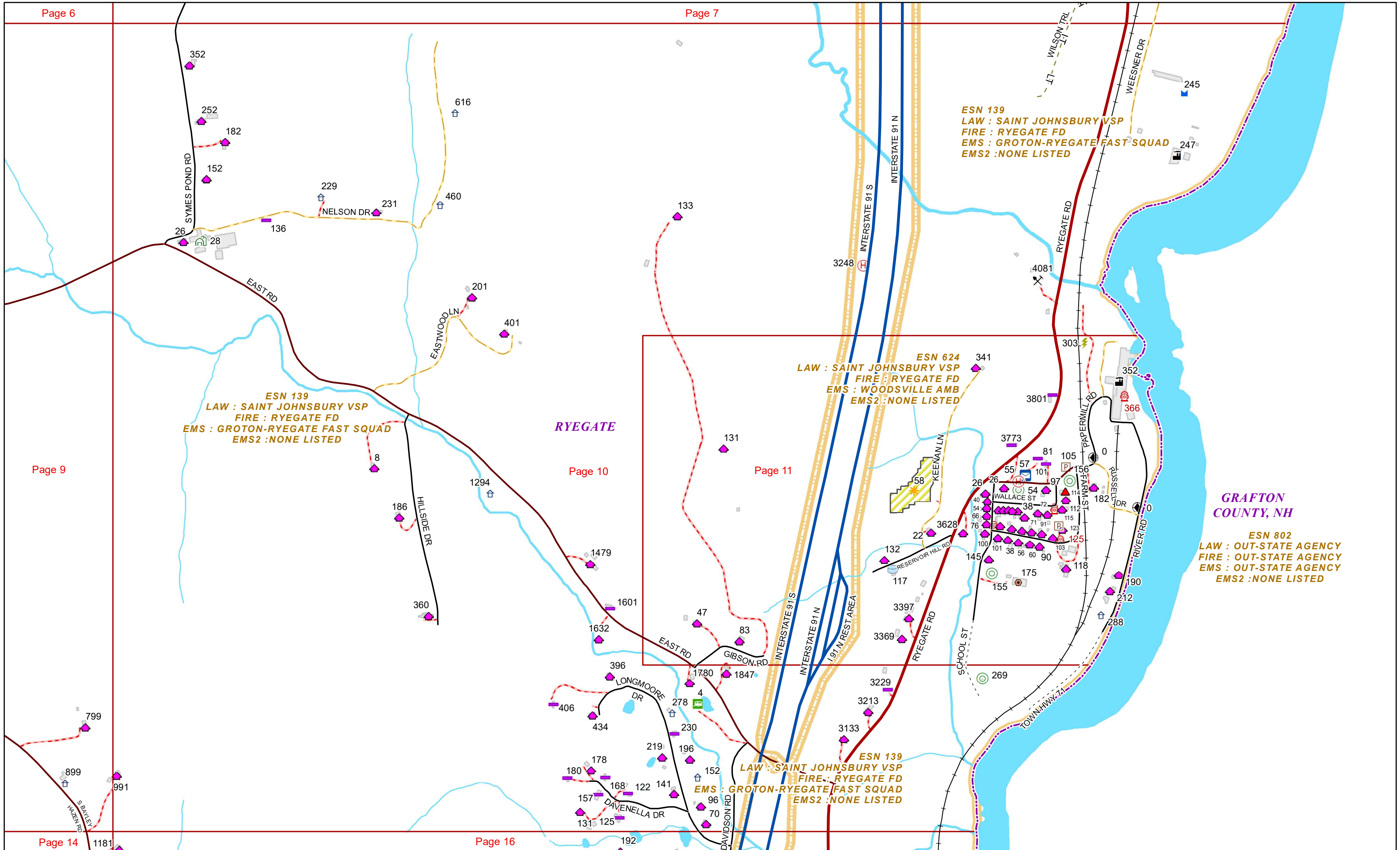
ESN 139
LAW : SAINT JOHNSBURY VSP
FIRE : RYEGATE FD
EMS : GROTON-RYEGATE FAST SQUAD
EMS2 : NONE LISTED

ESN 624
LAW : SAINT JOHNSBURY VSP
FIRE : RYEGATE FD
EMS : WOODSVILLE AMB
EMS2 : NONE LISTED

ESN 802
LAW : OUT-STATE AGENCY
FIRE : OUT-STATE AGENCY
EMS : OUT-STATE AGENCY
EMS2 : NONE LISTED

ESN 139
LAW : SAINT JOHNSBURY VSP
FIRE : RYEGATE FD
EMS : GROTON-RYEGATE FAST SQUAD
EMS2 : NONE LISTED

ESN 139
LAW : SAINT JOHNSBURY VSP
FIRE : RYEGATE FD
EMS : GROTON-RYEGATE FAST SQUAD
EMS2 : NONE LISTED



ESN 139
LAW : SAINT JOHNSBURY VSP
FIRE : RYEGATE FD
EMS : GROTON-RYEGATE FAST SQUAD
EMS2 : NONE LISTED

ESN 139
LAW : SAINT JOHNSBURY VSP
FIRE : RYEGATE FD
EMS : GROTON-RYEGATE FAST SQUAD
EMS2 : NONE LISTED

ESN 624
LAW : SAINT JOHNSBURY VSP
FIRE : RYEGATE FD
EMS : WOODSVILLE AMB
EMS2 : NONE LISTED

ESN 802
LAW : OUT-STATE AGENCY
FIRE : OUT-STATE AGENCY
EMS : OUT-STATE AGENCY
EMS2 : NONE LISTED

RYEGATE

GRAFTON COUNTY, NH



GROTON

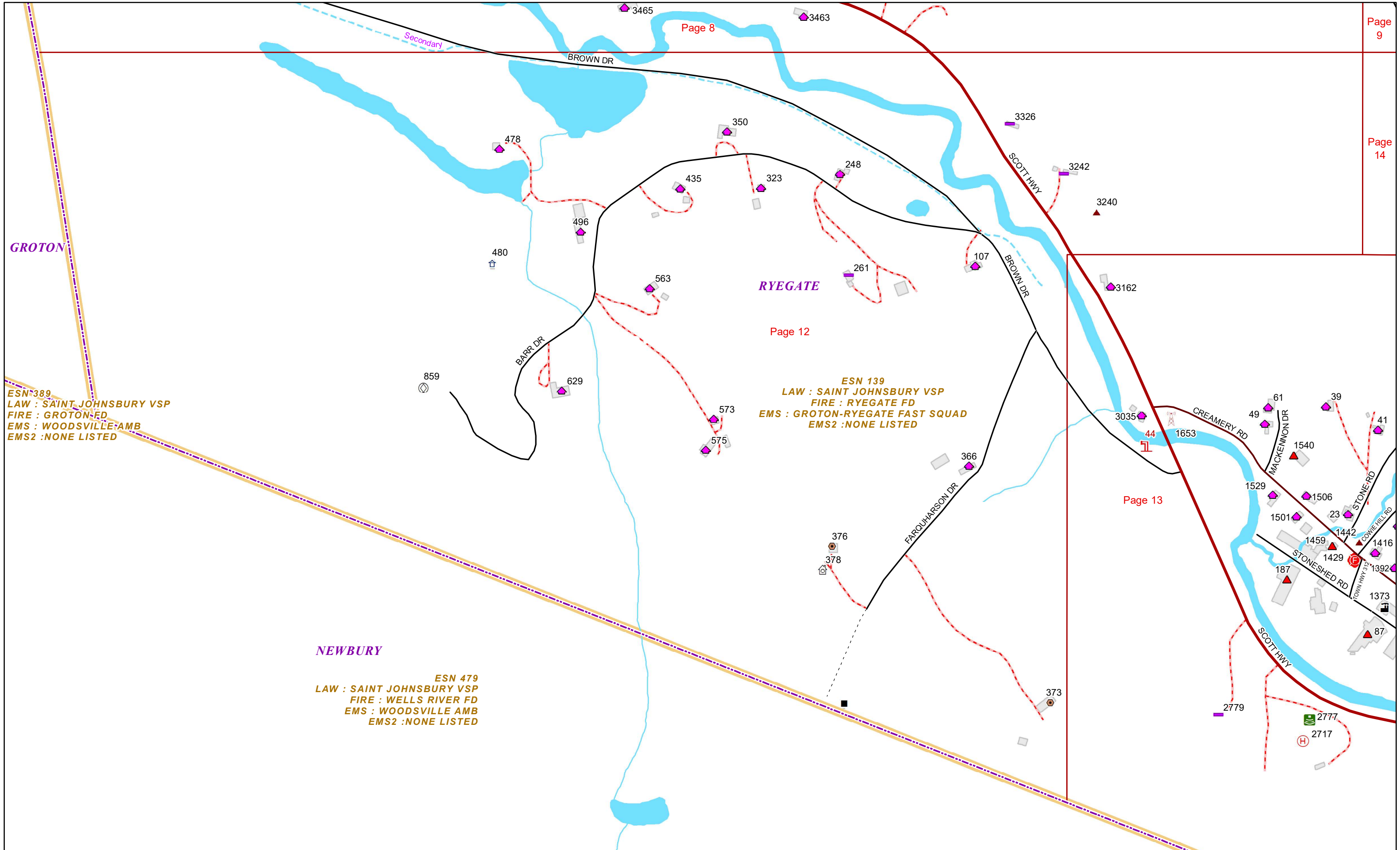
RYEGATE

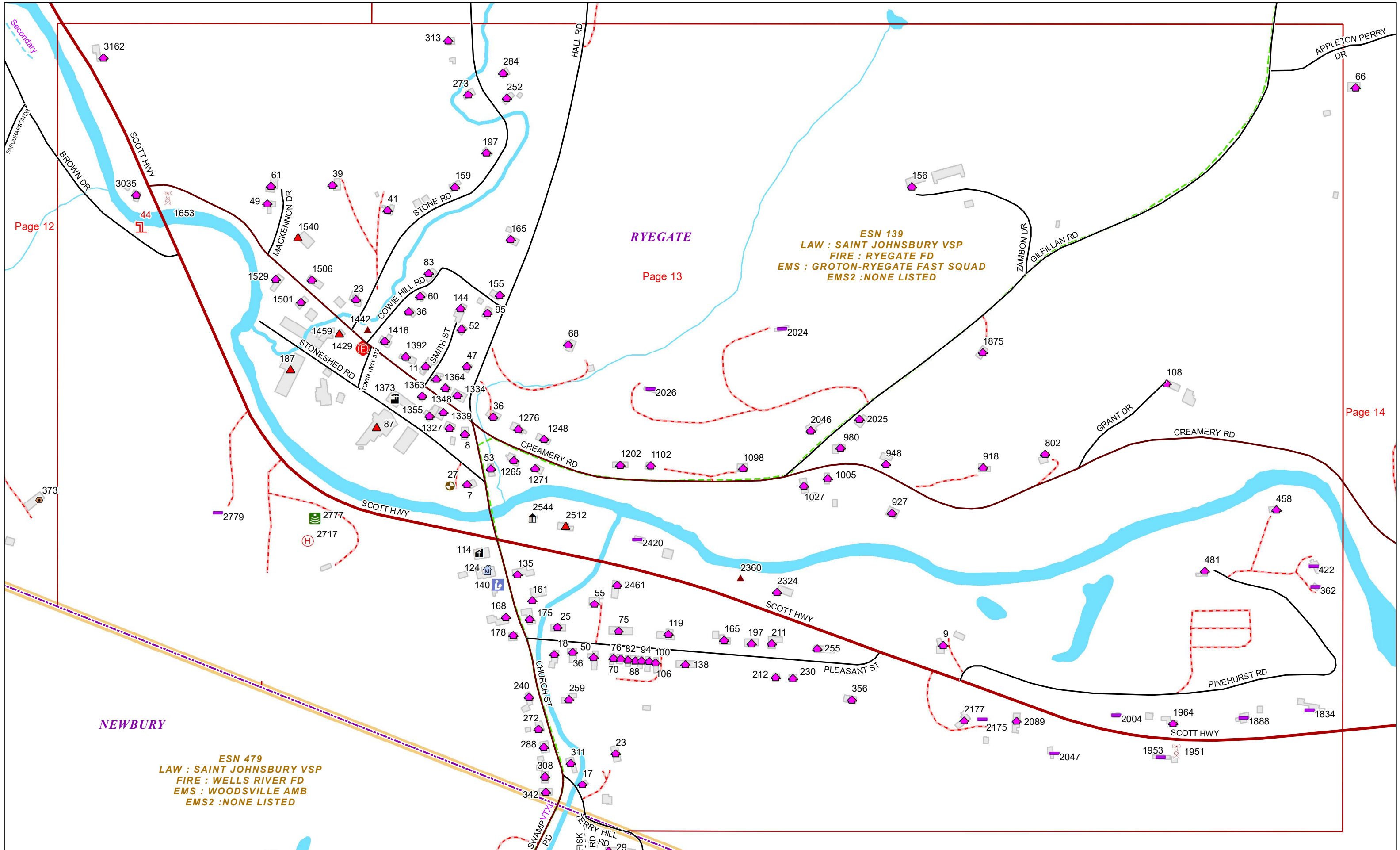
NEWBURY

ESN 389
 LAW : SAINT JOHNSBURY VSP
 FIRE : GROTON FD
 EMS : WOODSVILLE AMB
 EMS2 : NONE LISTED

ESN 139
 LAW : SAINT JOHNSBURY VSP
 FIRE : RYEGATE FD
 EMS : GROTON-RYEGATE FAST SQUAD
 EMS2 : NONE LISTED

ESN 479
 LAW : SAINT JOHNSBURY VSP
 FIRE : WELLS RIVER FD
 EMS : WOODSVILLE AMB
 EMS2 : NONE LISTED





Page 12

RYEGATE

Page 13

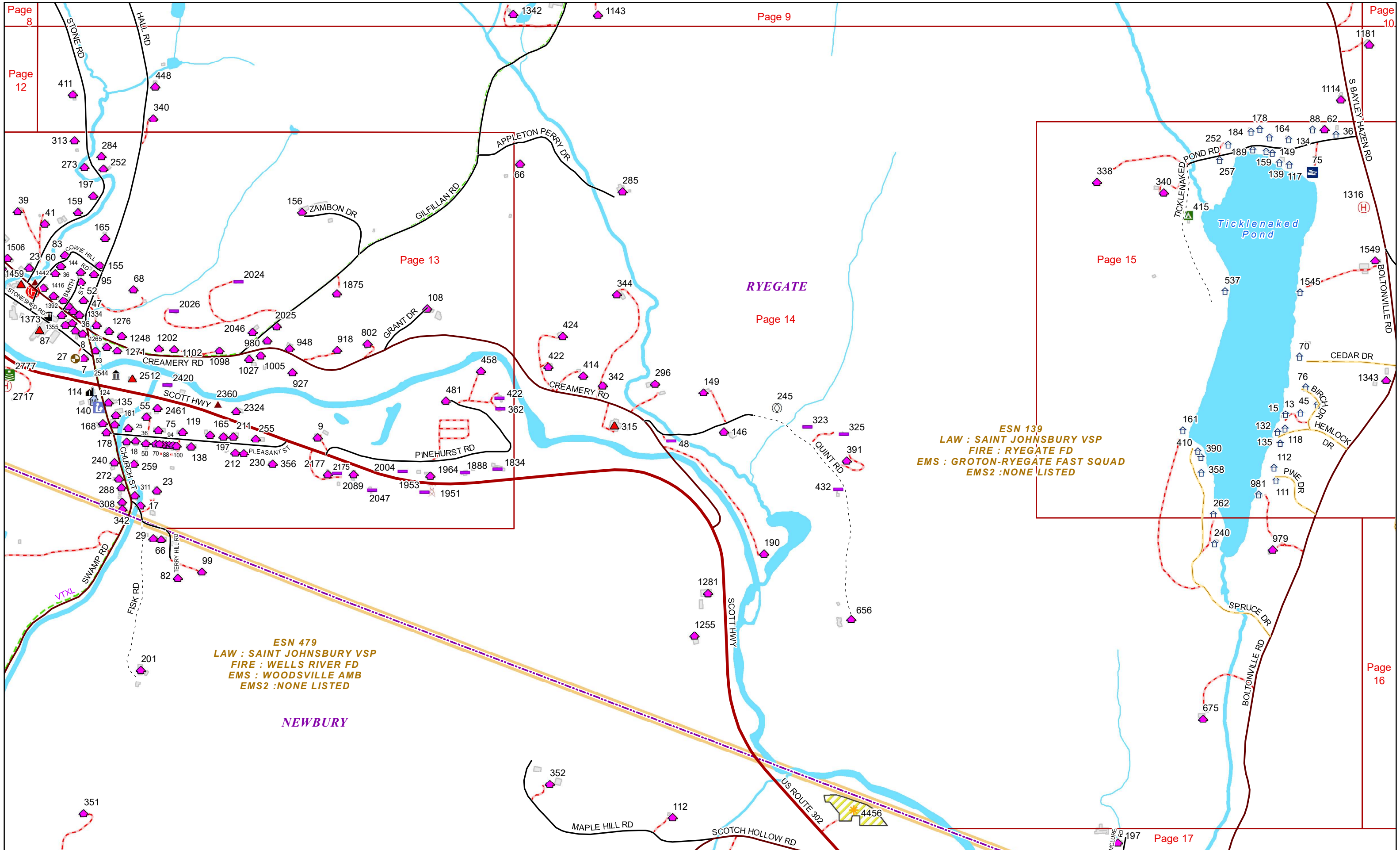
ESN 139
LAW : SAINT JOHNSBURY VSP
FIRE : RYEGATE FD
EMS : GROTON-RYEGATE FAST SQUAD
EMS2 : NONE LISTED

Page 14

NEWBURY

ESN 479
LAW : SAINT JOHNSBURY VSP
FIRE : WELLS RIVER FD
EMS : WOODSVILLE AMB
EMS2 : NONE LISTED





ESN 139
LAW : SAINT JOHNSBURY VSP
FIRE : RYEGATE FD
EMS : GROTON-RYEGATE FAST SQUAD
EMS2 : NONE LISTED

RYEGATE

Ticklenaked Pond

