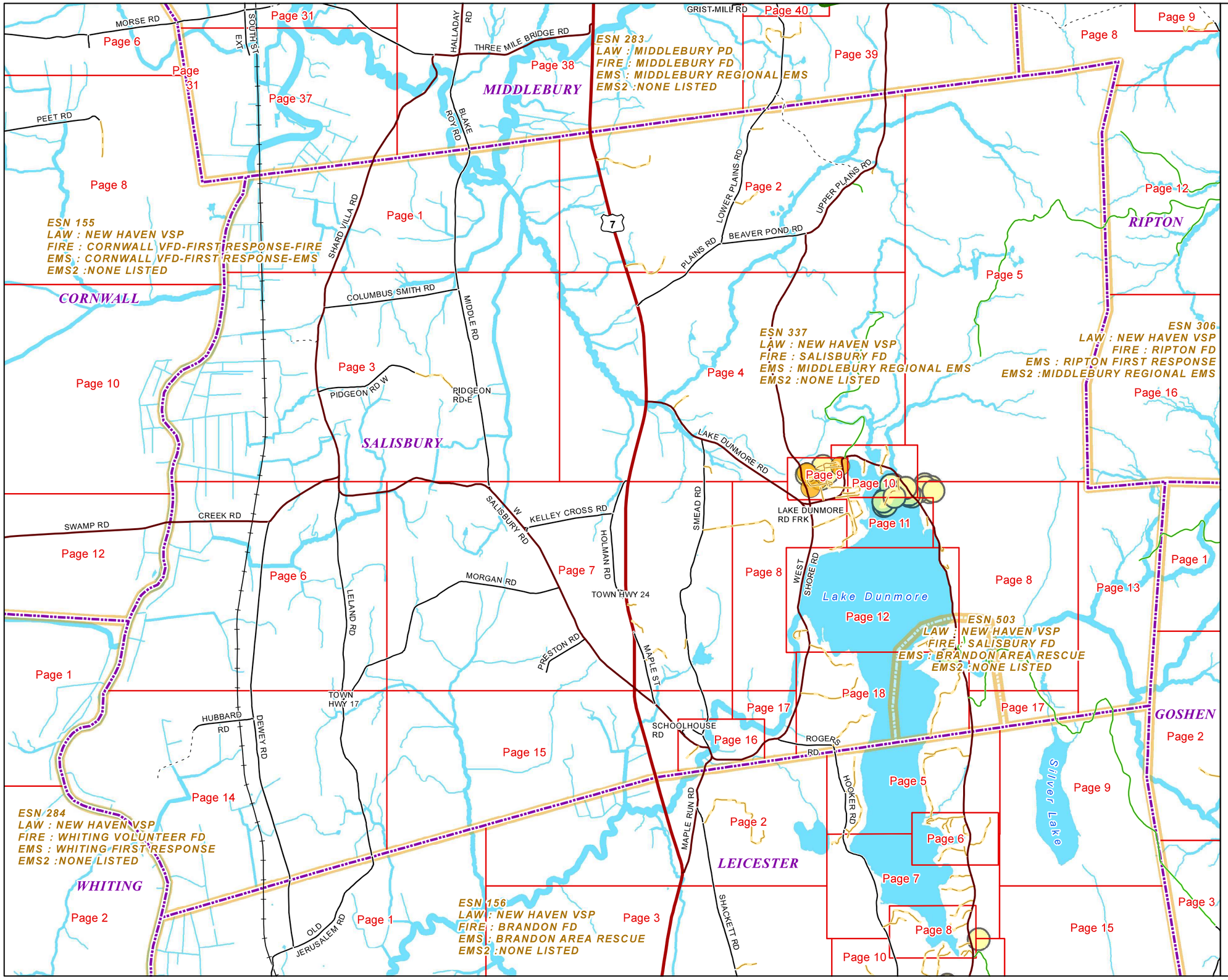

VERMONT
E9-1-1 MapBook

Salisbury

E9-1-1 MapBook with GIS Data

Use constraints: The 9-1-1 related data layers (Esites, Landmarks, Roads, Driveways, Footprints, Atlas Sheets, ESZ, etc.) were developed and designed for Enhanced 9-1-1 purposes only. The user should understand that the nature of the Enhanced 9-1-1 data layers means they are never complete. **Each municipal government is responsible for maintenance of the E9-1-1 database.** Other data (non-E9-1-1 related) used in the Vermont E9-1-1 MapBook is acquired from the Vermont Center for Geographic Information (VCGI) (vcgi.vermont.gov) and local Regional Planning Commissions.

Disclaimer:
This Vermont E9-1-1 MapBook and GIS data is for general reference only. Data layers that appear on the map may or may not be accurate, current or otherwise reliable. The E9-1-1 Board and the State of Vermont make no representations of any kind, including but not limited to the warranties of merchantability or fitness for a particular use, not are any such warranties to be implies with respect to the GIS data and MapBook.

For Questions/Updates:
Contact VT Enhanced 9-1-1 Board:
Phone: 802-828-4911
Email: e911.info@vermont.gov
Website: e911.vermont.gov

5/25/2023

Legend

Roads

- Interstate Highway
- US Highway
- State Highway
- Town Highway Class 1
- Town Highway Class 2
- Town Highway Class 3
- Town Highway Class 4
- Private
- Driveway
- Discontinued Road
- Legal Trail
- Ferry
- Military - no public access
- National Forest Highway
- State Forest Highway
- Proposed
- Rivers
- Driveways
- Railroad

Hydrants

- Drafting Site
- Dry Hydrant
- Municipal Hydrant
- Pressurized Hydrant

Townline

Emergency Service Zones

FootPrints

- Airport
- Solar Field
- Alpine Trail Easiest
- Alpine Trail Intermediate
- Alpine Trail Advanced
- Alpine Trail Expert
- Alpine Glade Marked
- Alpine Glade Not Marked
- Building
- Farm
- Golf Course
- Quarry
- Park
- Shopping Center
- Stadium/Arena
- Other

Addressing Error

- Orange - Duplicated Addressed Building
- Yellow - Unnumbered Building

Legend

ESITES

SITETYPE

- **COMMERCIAL
- **CULTURAL
- **EDUCATIONAL
- **GOVERNMENT
- **INDUSTRIAL
- **OTHER COMMERCIAL
- **PUBLIC GATHERING
- **UTILITY
- ABANDONED
- ACCESS POINT
- ACCESSORY BARN
- ACCESSORY BUILDING
- AIR SUPPORT / MAINTENANCE FACILITY
- AIR TRAFFIC CONTROL CENTER / COMMAND CENTER
- AIRPORT TERMINAL
- AMBULANCE SERVICE
- AUDITORIUM / CONCERT HALL / THEATER / OPERA HOUSE
- BANK
- BOAT RAMP / DOCK
- BORDER CROSSING
- BORDER PATROL
- BREWERY
- BUS STATION / DISPATCH FACILITY
- CAMP
- CAMPGROUND
- CEMETERY
- CITY / TOWN HALL
- COAST GUARD
- COLLEGE / UNIVERSITY
- COMMERCIAL CONSTRUCTION SERVICE
- COMMERCIAL FARM
- COMMERCIAL GARAGE
- COMMERCIAL W/RESIDENCE
- COMMUNICATION BOX
- COMMUNICATION TOWER
- COMMUNITY / RECREATION FACILITY
- CONDOMINIUM
- COURT HOUSE
- CUSTOMS SERVICE
- DAY CARE FACILITY
- DEVELOPMENT SITE
- EBS TOWER
- EMERGENCY PHONE / CALLBOX
- FAIR / EXHIBITION/ RODEO GROUNDS
- FERRY TERMINAL / DISPATCH FACILITY
- FIRE STATION
- FISH FARM / HATCHERY
- FITNESS FACILITY
- FOOD DISTRIBUTION CENTER
- GAS STATION
- GATED W/BUILDING
- GATED W/O BUILDING
- GOLF COURSE
- GRAVEL PIT / QUARRY / MINE
- GREENHOUSE / NURSERY
- GROCERY STORE
- HARBOR / MARINA
- HAZARDOUS MATERIALS FACILITY
- HAZARDOUS STORAGE FACILITY
- HEALTH CLINIC
- HELIPAD / HELIPORT / HELISPOT
- HISTORIC SITE / POINT OF INTEREST
- HOSPITAL / MEDICAL CENTER
- HOUSE OF WORSHIP
- HYDROELECTRIC FACILITY
- ICE ARENA
- INSTITUTIONAL RESIDENCE / DORM / BARRACKS
- LANDFILL
- LAW ENFORCEMENT
- LIBRARY
- LODGING B&B / HOTEL / MOTEL / INN
- LOOKOUT TOWER
- LUMBER MILL / SAW MILL
- MANUFACTURING FACILITY
- MOBILE HOME
- MORGUE
- MULTI-FAMILY DWELLING
- MUSEUM
- NATIONAL GUARD /
- NUCLEAR FACILITY
- NURSING HOME / LONG TERM CARE
- OFFICE BUILDING
- OIL / GAS FACILITY
- OTHER
- OTHER RESIDENTIAL
- OUTPATIENT CLINIC
- PARK AND RIDE / COMMUTER
- PHARMACY
- PICNIC AREA
- POST OFFICE
- PRISON / CORRECTIONAL FACILITY
- PRIVATE AND EXPRESS SHIPPING FACILITY
- PSAP
- PUBLIC BEACH
- PUBLIC TELEPHONE
- PUBLIC WATER SUPPLY INTAKE
- PUBLIC WATER SUPPLY WELL
- PUMP STATION
- RACE TRACK / DRAGSTRIP
- RAILROAD STATION
- RESIDENTIAL FARM
- REST STOP / ROADSIDE PARK
- RESTAURANT
- RETAIL FACILITY
- RV HOOKUP
- SCHOOL K / 12
- SEASONAL HOME
- SHOOTING RANGE
- SINGLE FAMILY DWELLING
- SKI AREA / ALPINE
- SOLAR FACILITY
- SPORTS ARENA /
- STATE CAPITOL
- STATE GARAGE
- STATE GOVERNMENT FACILITY
- STATE PARK
- STORAGE UNITS
- SUBSTATION
- SUGARHOUSE
- TEMPORARY STRUCTURE
- TOWN GARAGE
- TOWN OFFICE
- TRAILHEAD
- TRANSFER STATION
- UNKNOWN
- US FOREST FACILITY
- US GOVERNMENT FACILITY
- UTILITY POLE W/PHONE
- VETERINARY HOSPITAL / CLINIC
- VISITOR / INFORMATION CENTER
- WAREHOUSE
- WASTE / BIOMASS FACILITY
- WASTEWATER TREATMENT PLANT
- WATER TANK
- WATER TOWER
- WIND FACILITY / WIND TOWER
- YOUTH CAMP

SALISBURY Road Name Index

ROAD NAME	PAGE(S)
BAY SHORE DR	11
BEAVER POND RD	2
BLUE JAY AVE	9
CARDINAL AVE	9
CHICKADEE AVE	9
CLEAR VIEW DR	2
COLORADO CIR	7
COLUMBUS SMITH RD	3
CRANE VIEW DR	7
CREEK RD	6
DEWEY RD	1,6
E BROOK RD	4
GOLD FINCH AVE	9
HOLMAN RD	7
HUBBARD RD	14
JONES DR	7
KEEWAYDIN WAY	10
KELLEY CROSS RD	7
KELSEY LN	18
KIRBY DR	2
LAKE DUNMORE RD	4,8,9,10,11,24,18
LAKE DUNMORE RD FRK	8
LAKE VIEW DR	12
LEISURE LN	12
LELAND RD	1,6,14
LOONEY LN	9

ROAD NAME	PAGE(S)
LOTSAWATER RD	2
LOWER PLAINS RD	2,39
MAPLE ST	7,15,16
MIDDLE RD	1,3,7
MISTY LN	11
MOOSALAMOO CLUB RD	10
MORGAN RD	7,14
MOUNTAIN RD	12
N POND RD	4
NFR 105	2
NFR 106	10
NFR 24B	13
NFR 92	5
NUTMEG LN	10
OAK LN	10
OWLS AVE	9
PIDGEON RD E	3
PIDGEON RD W	3
PINE LN	10
PLAINS RD	2
POMAINVILLE DR	2
PRATT RD	2
PRESTON RD	7
PROSPECT ST	16
QUIET LN	9,10,11
ROBINS RD	9

ROAD NAME	PAGE(S)
ROGERS RD	17,18
RUSTIC LN	11
SCHOOLHOUSE RD	16
SEAGUL CIR	9
SFH	12,18
SHARD VILLA RD	1,3
SILVER LAKE RD	16,13
SMEAD RD	4,7,16
STORY DR	3
SULLIVAN DR	4
SUNSET DR	7
SWALLOW DR	8,9
TIMBER LN	12
TOWN HWY 15	7
TOWN HWY 17	14
TOWN HWY 24	7
TRUDEAU RD	7
UNDERWOOD LN	18
UPPER PLAINS RD	2,39
US ROUTE 7	2,4,7,38
VISTA LN	18
W SALISBURY RD	3,6,7
WATERHOUSE DR	12
WEST SHORE RD	8,12,16,18
WILDLIFE RD	2
WOODPECKER AVE	9

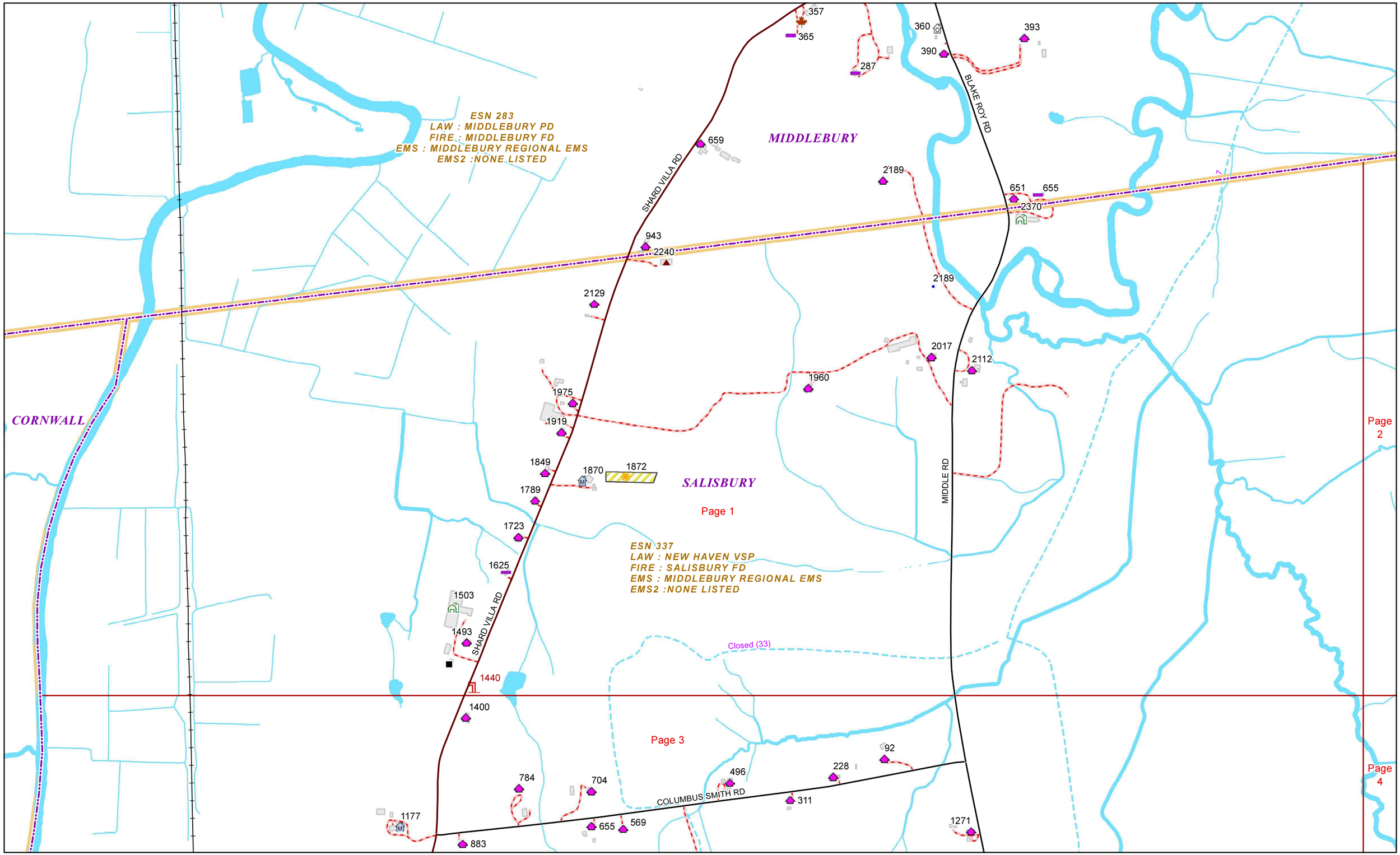

Page 1 Date: 5/25/2023 1 in = 777 feet

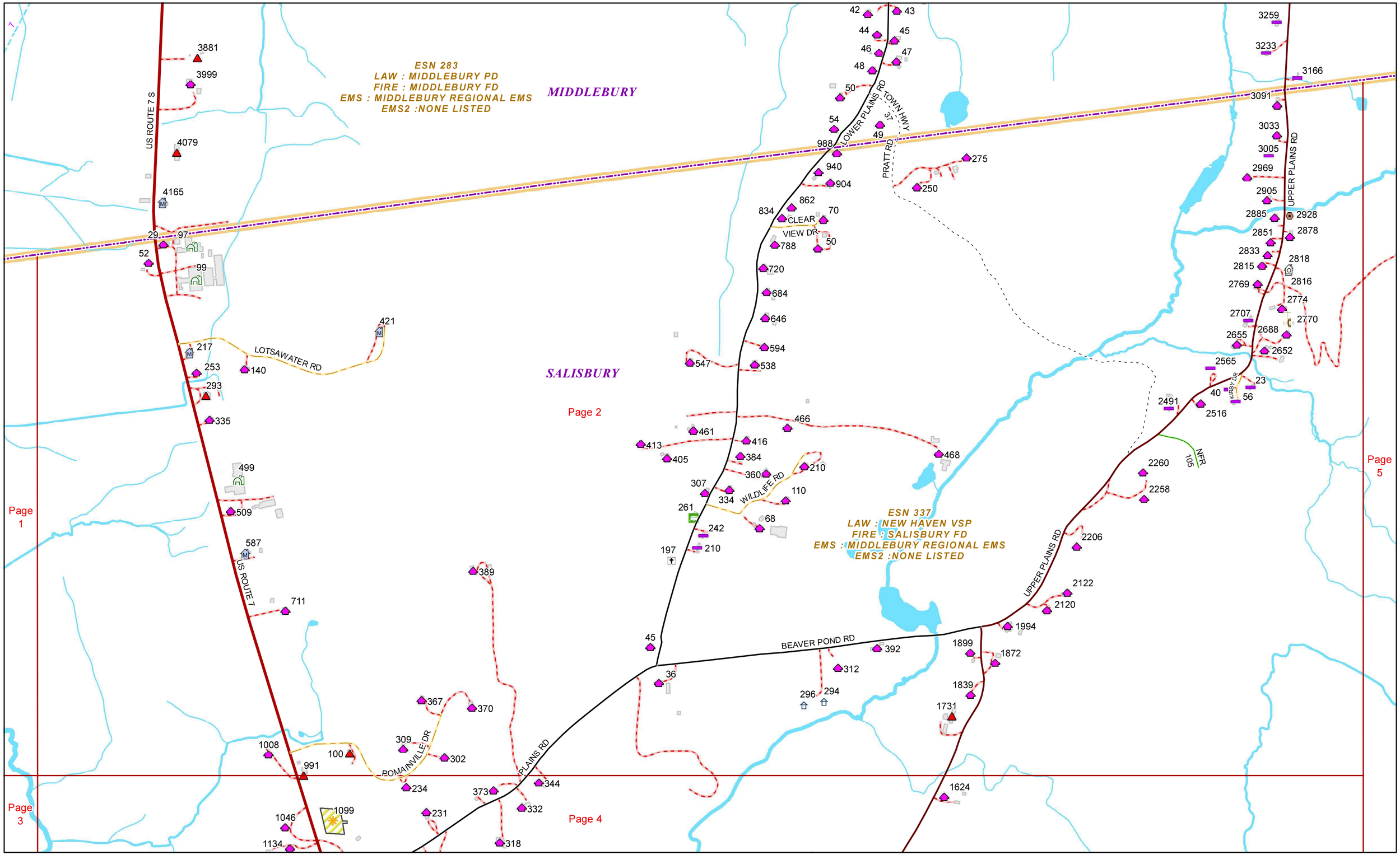

Page 2 Date: 5/25/2023 1 in = 798 feet

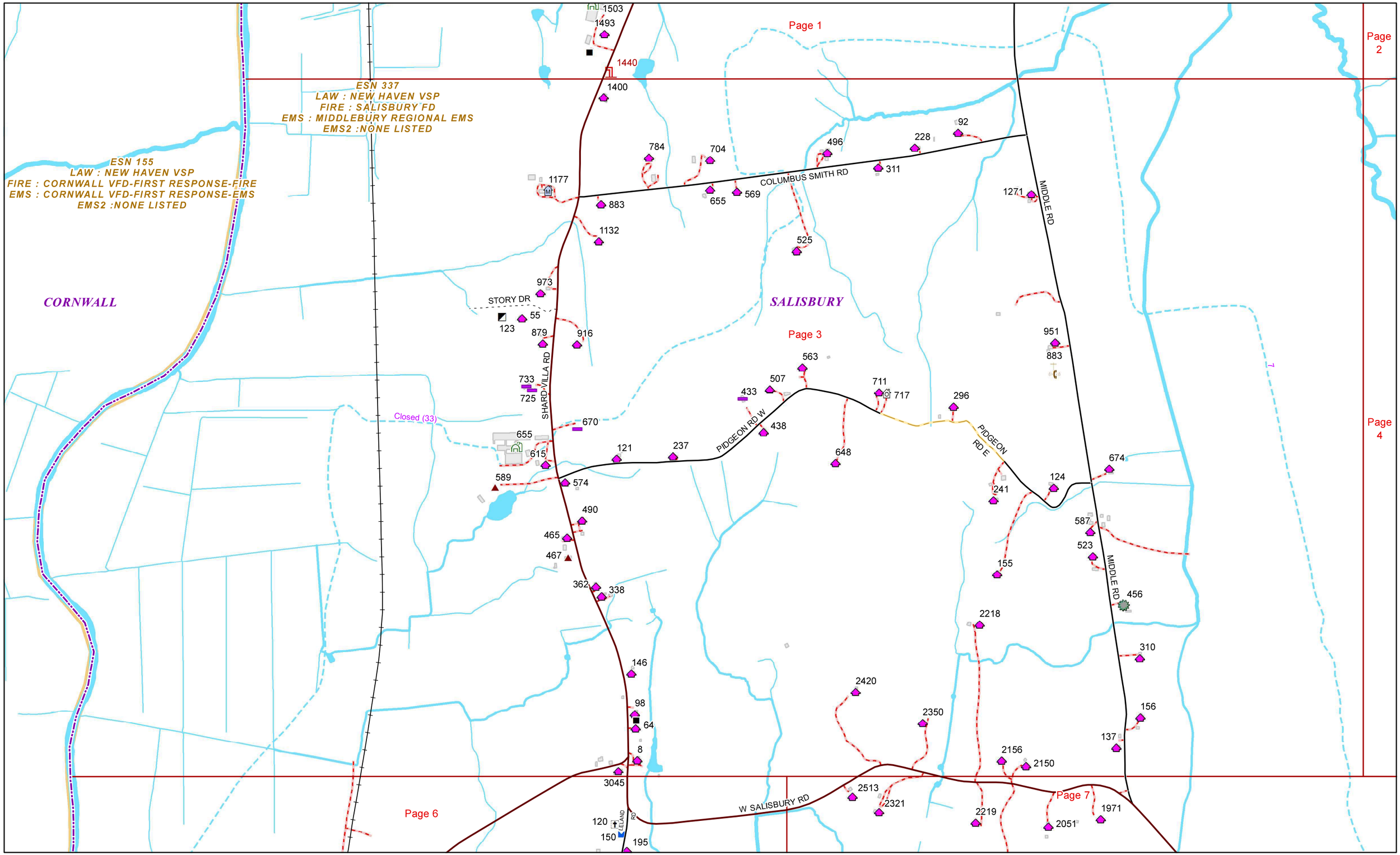

Page 3

Date: 5/25/2023

1 in = 918 feet

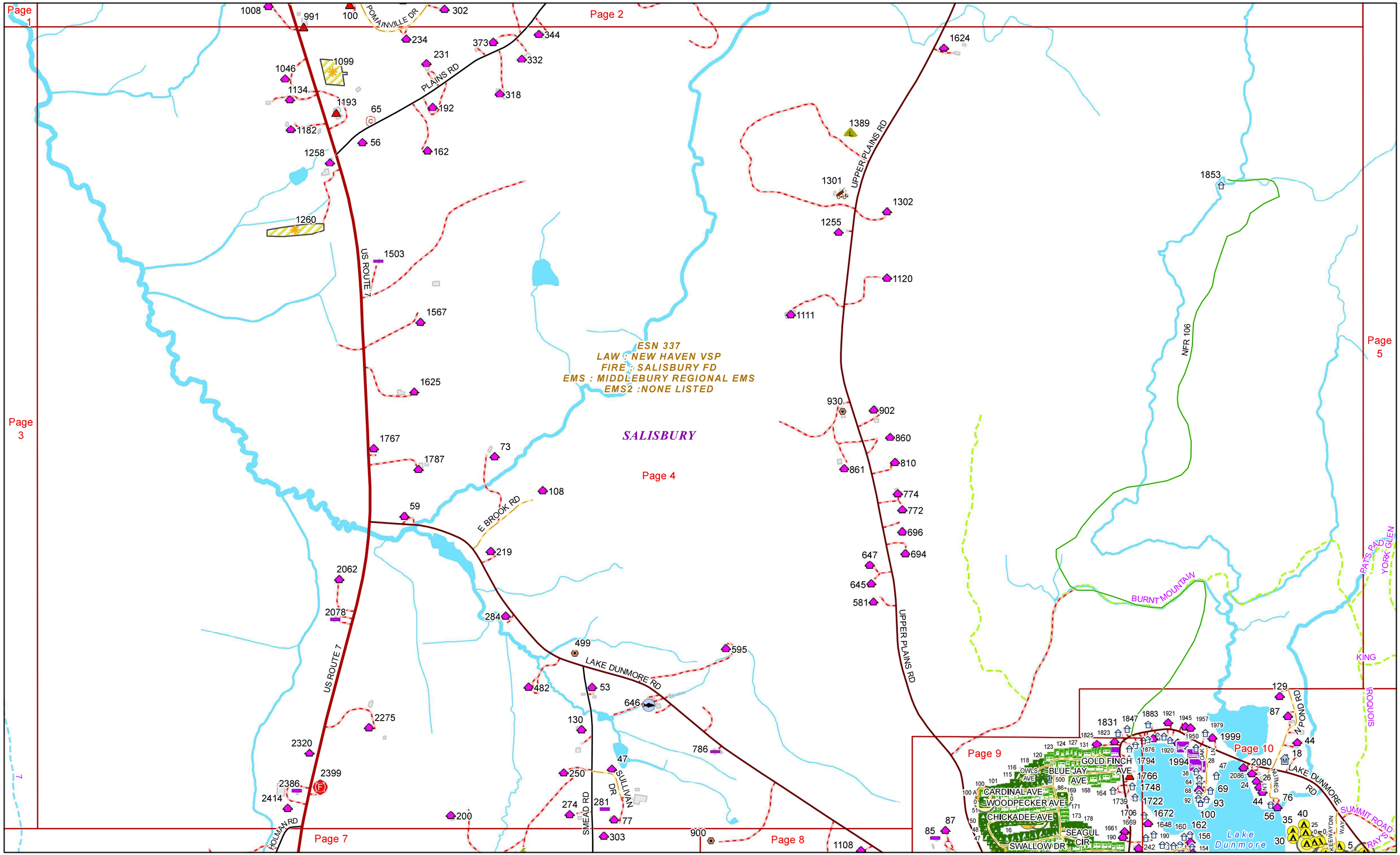

Page 4 Date: 5/25/2023 1 in = 798 feet

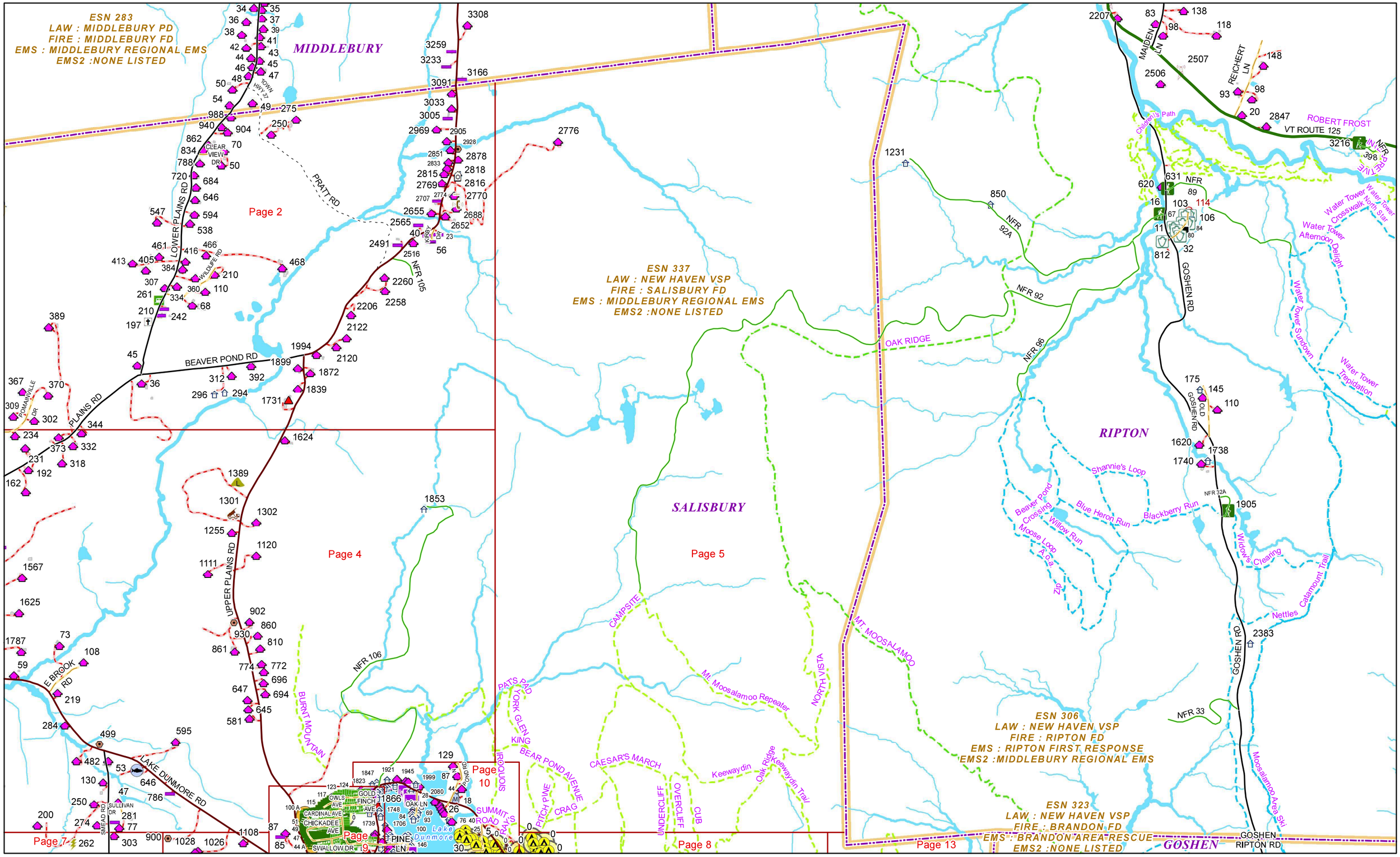

Date: 5/25/2023

1 in = 1,592 feet

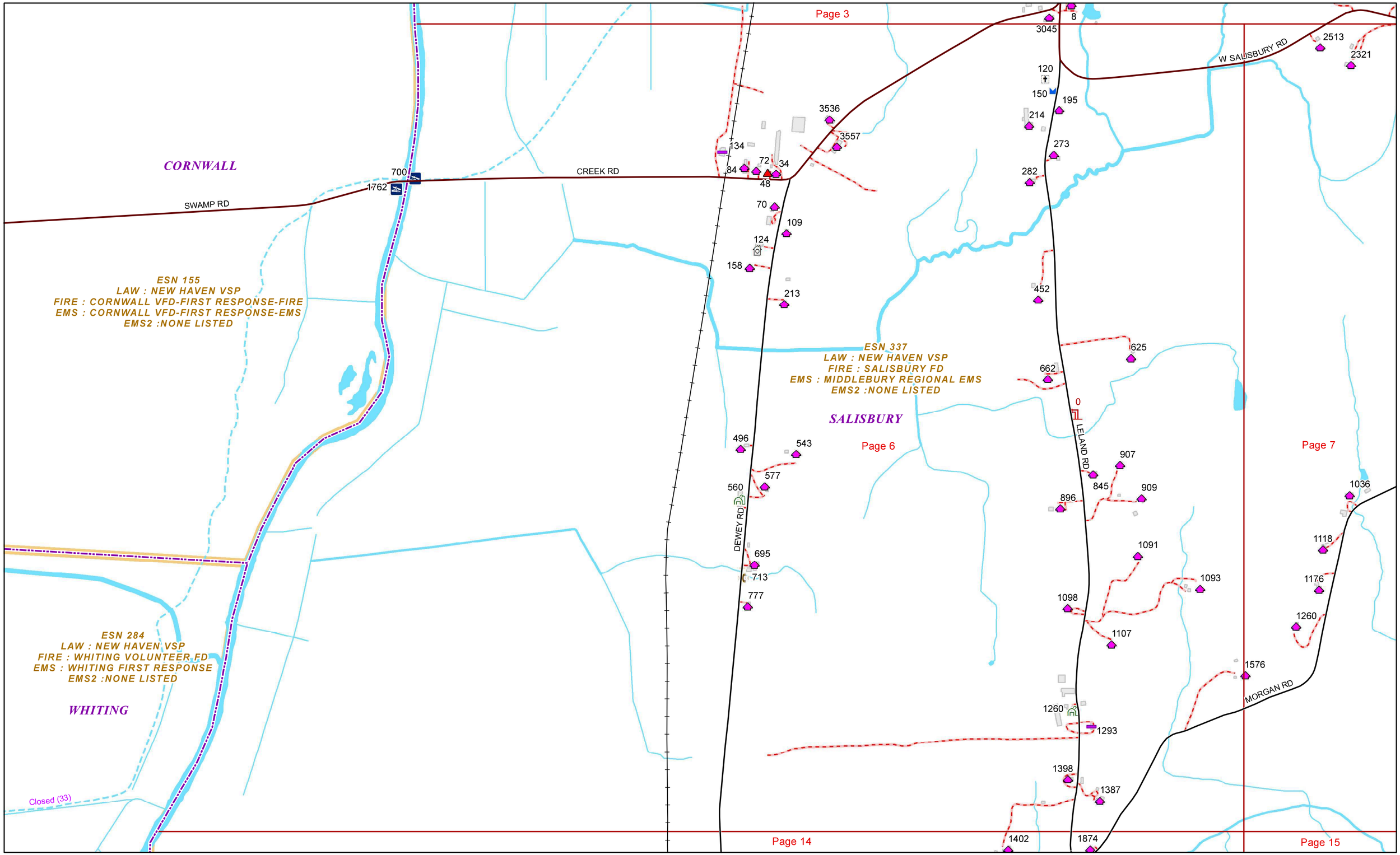

Page 6

Date: 5/25/2023

1 in = 793 feet

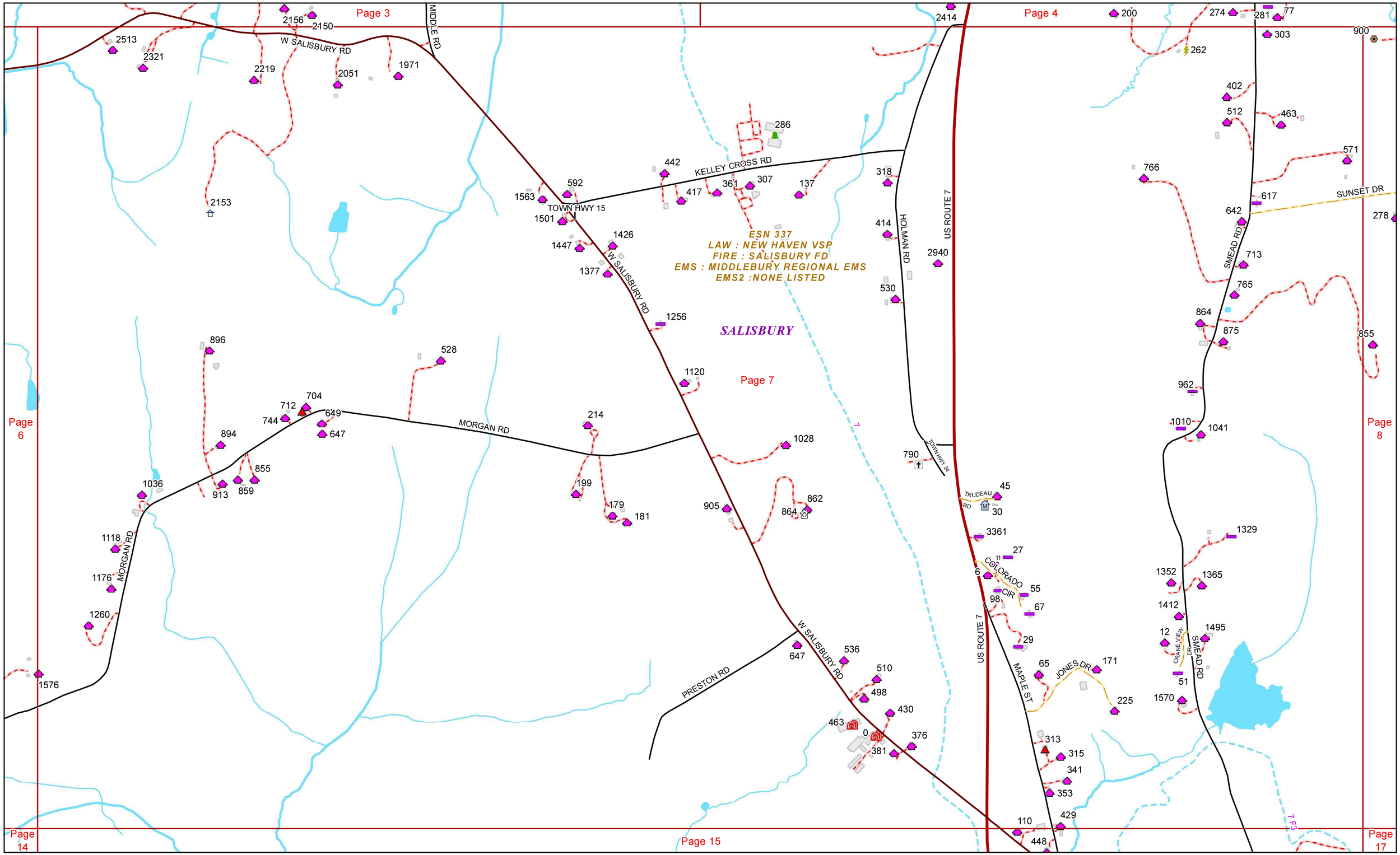

Page 7 Date: 5/25/2023 1 in = 798 feet

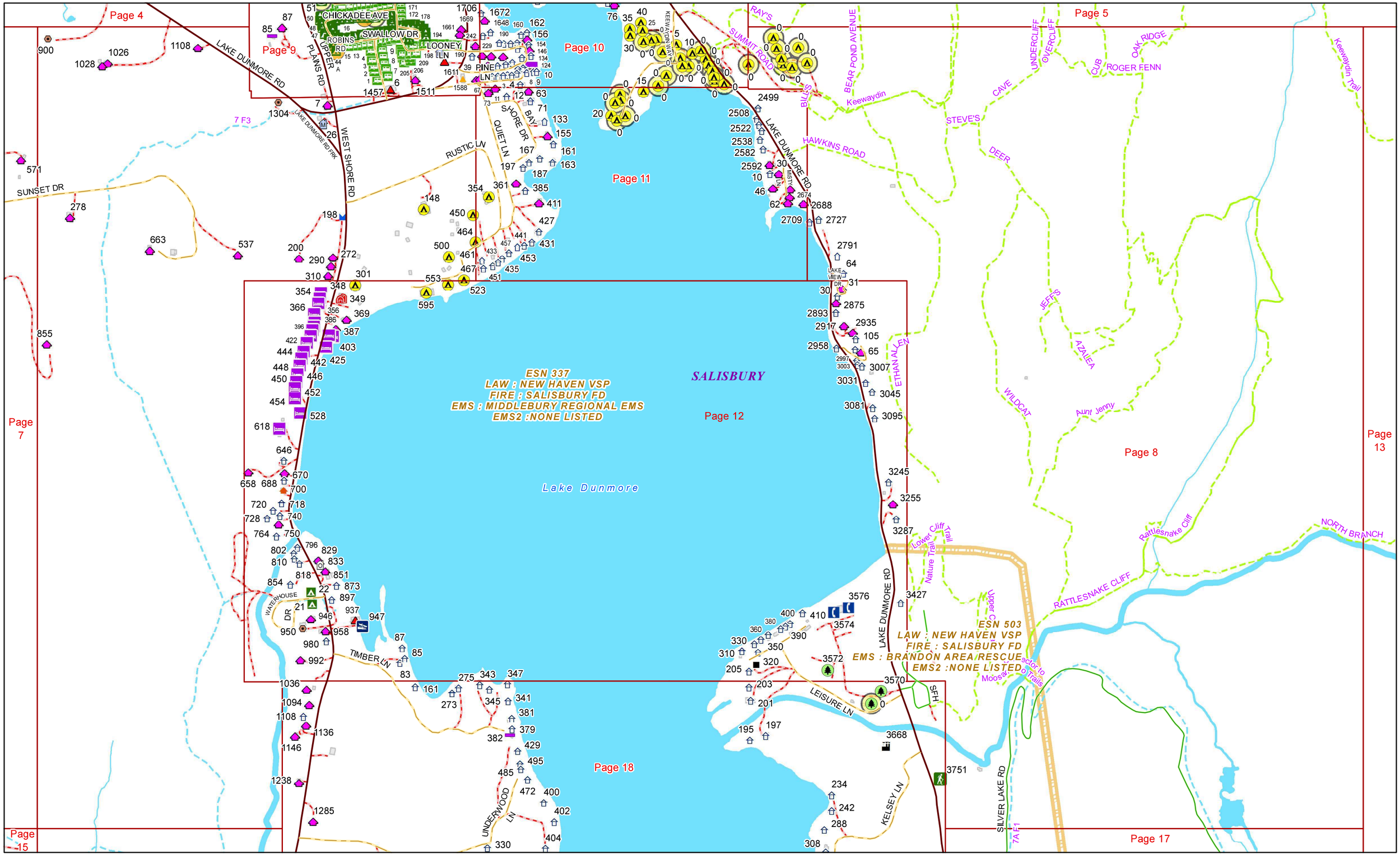

Date: 5/25/2023

1 in = 798 feet

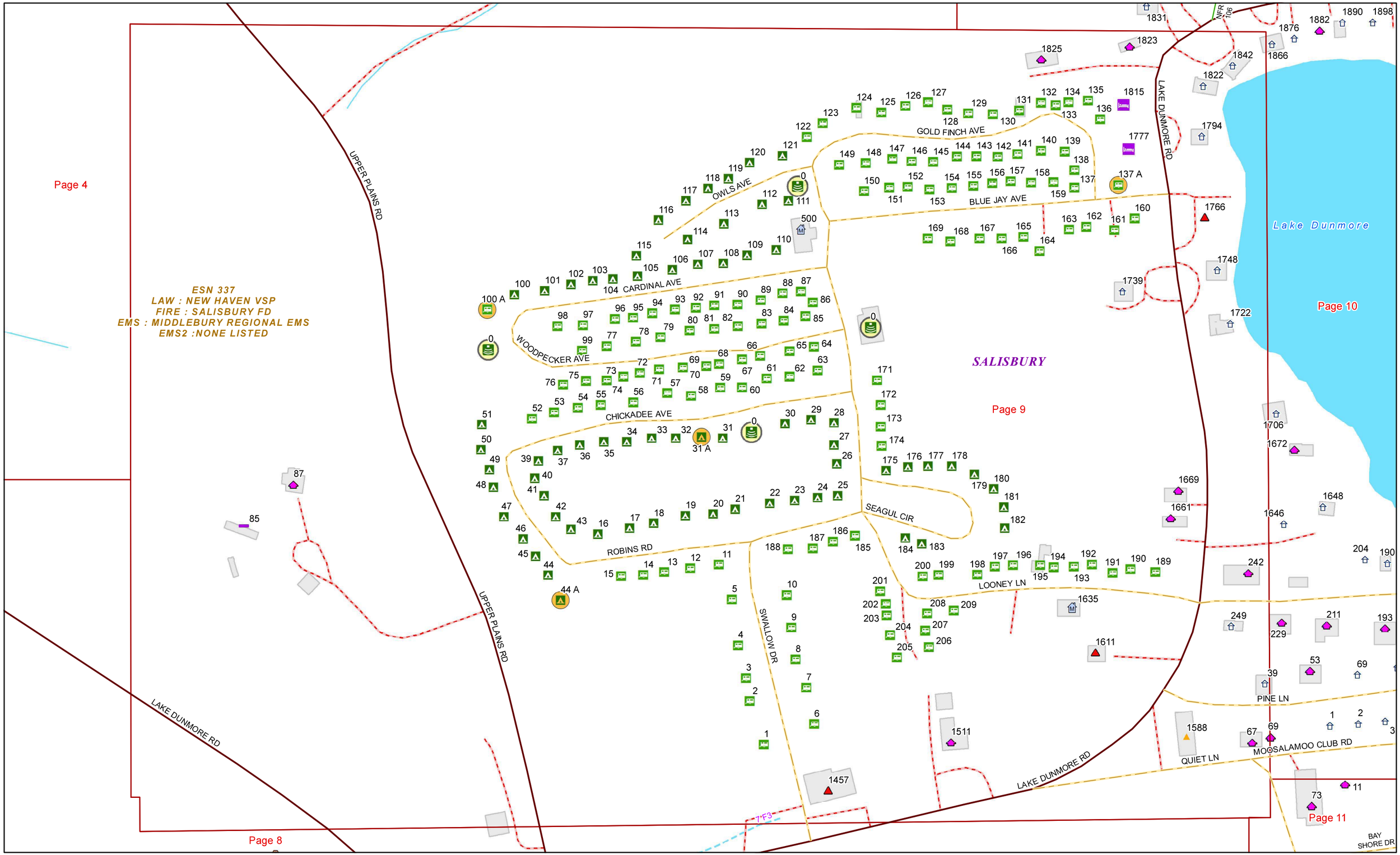

Page 9 Date: 5/25/2023 1 in = 162 feet

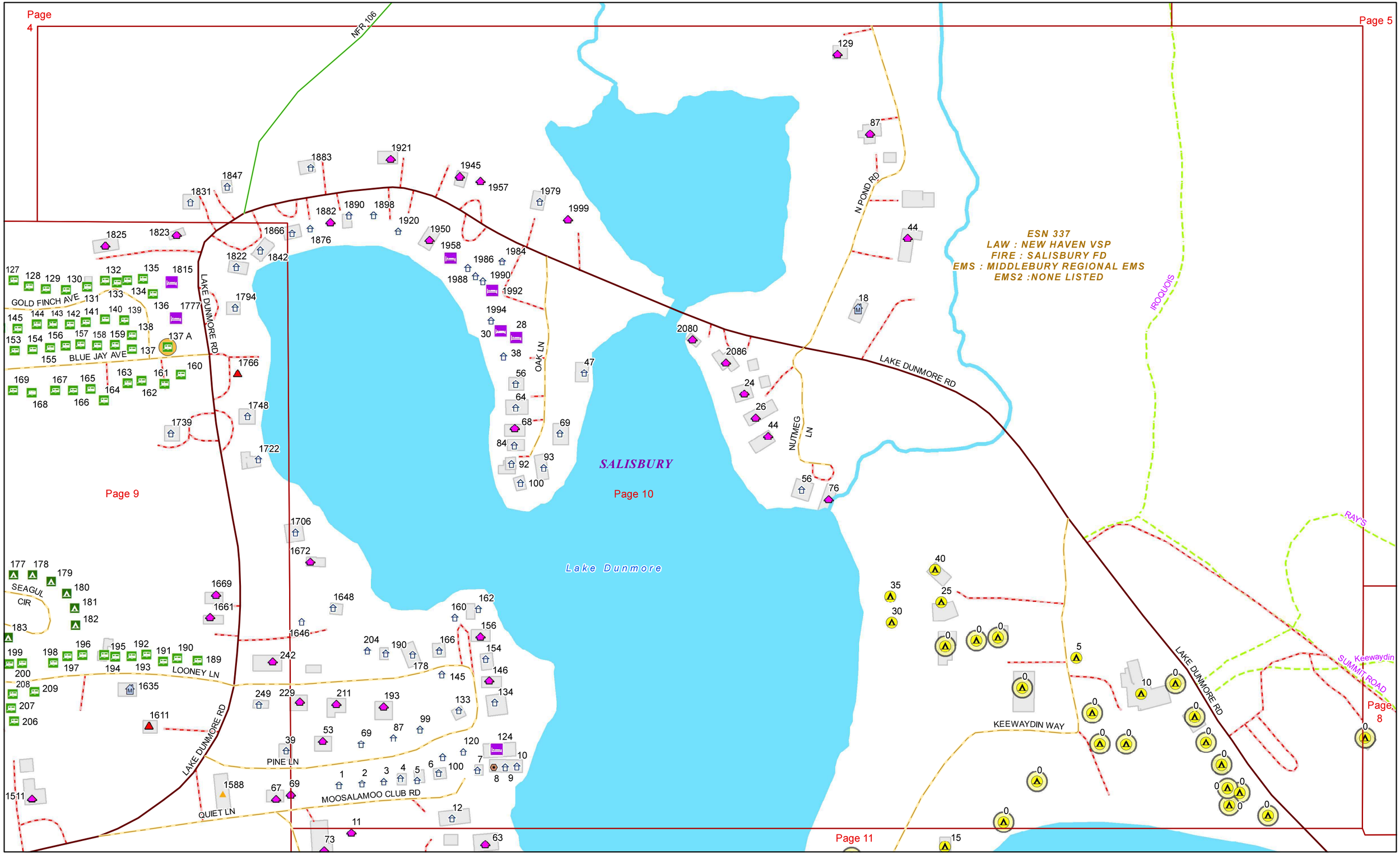

Page 10 Date: 5/25/2023 1 in = 200 feet

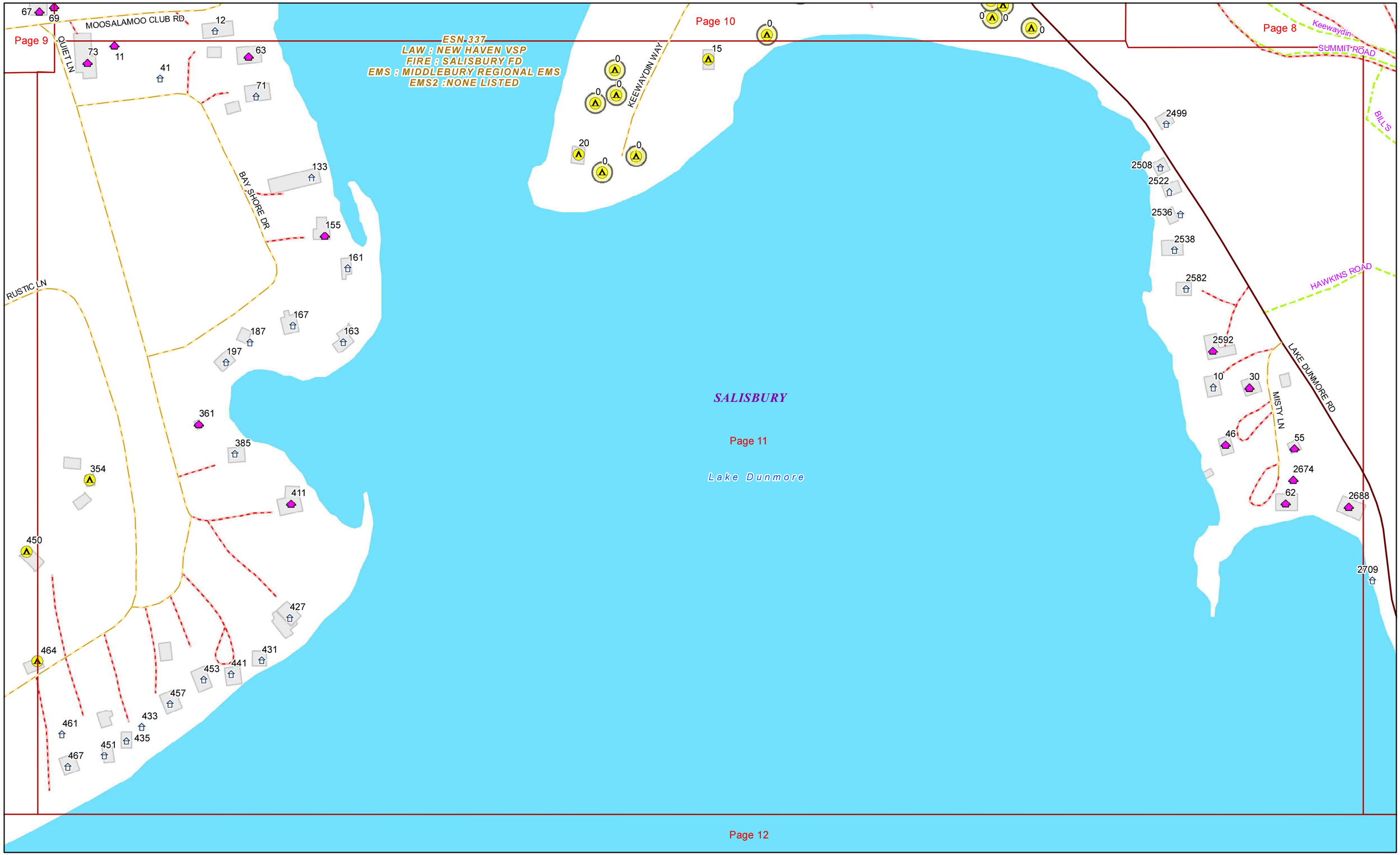

Date: 5/25/2023

1 in = 200 feet

Date: 5/25/2023

1 in = 399 feet

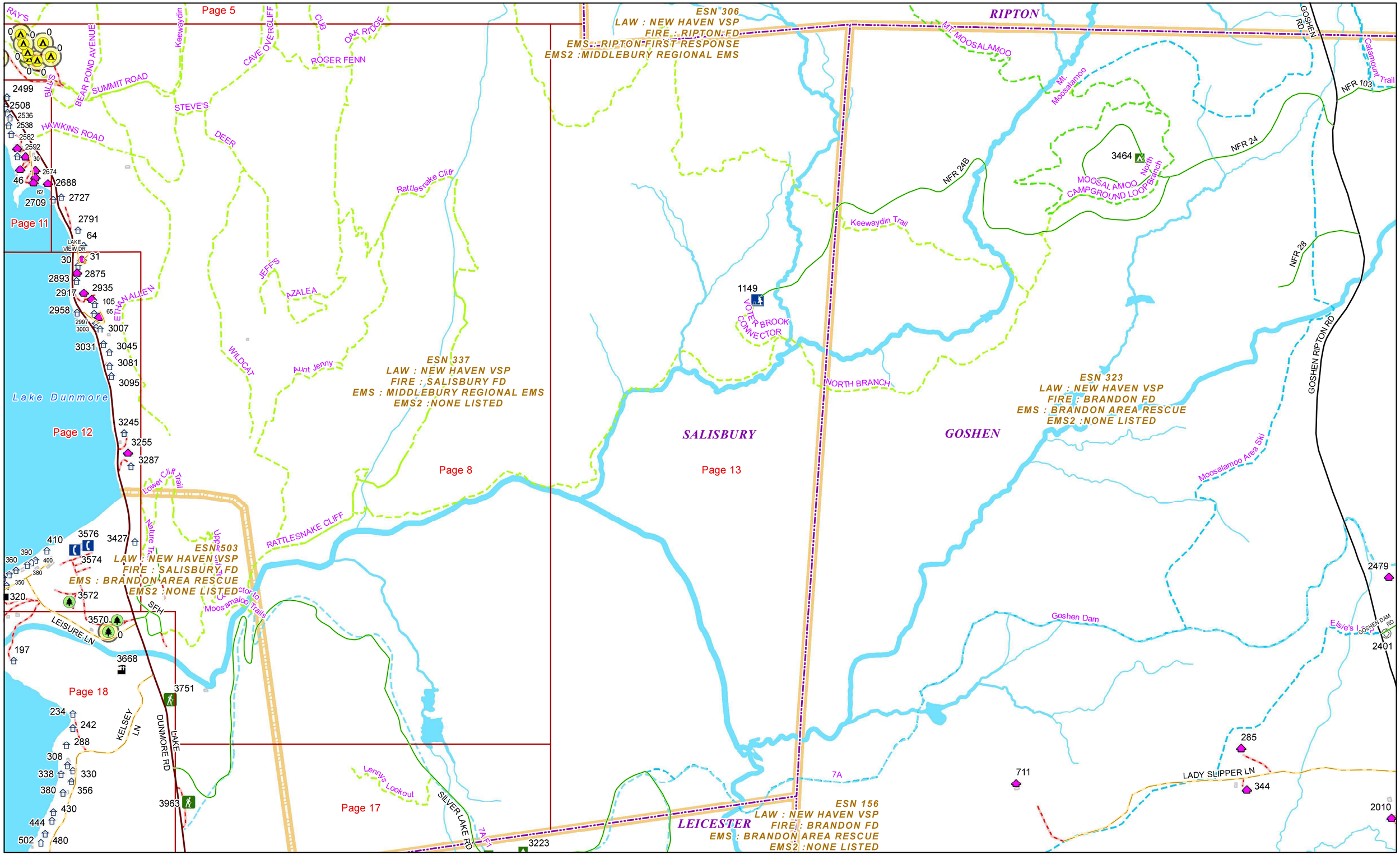

Date: 5/25/2023

1 in = 889 feet

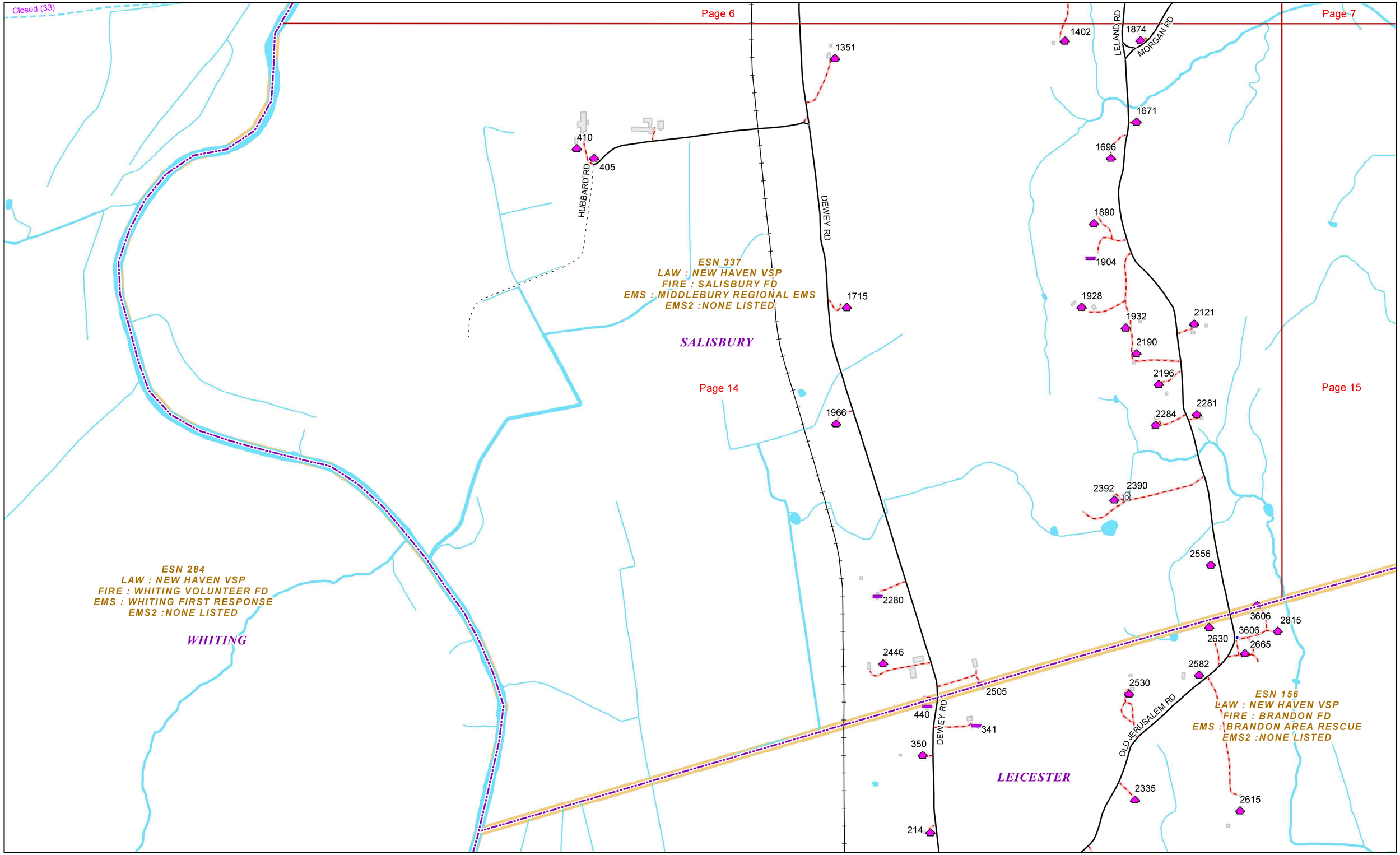

Date: 5/25/2023

1 in = 861 feet

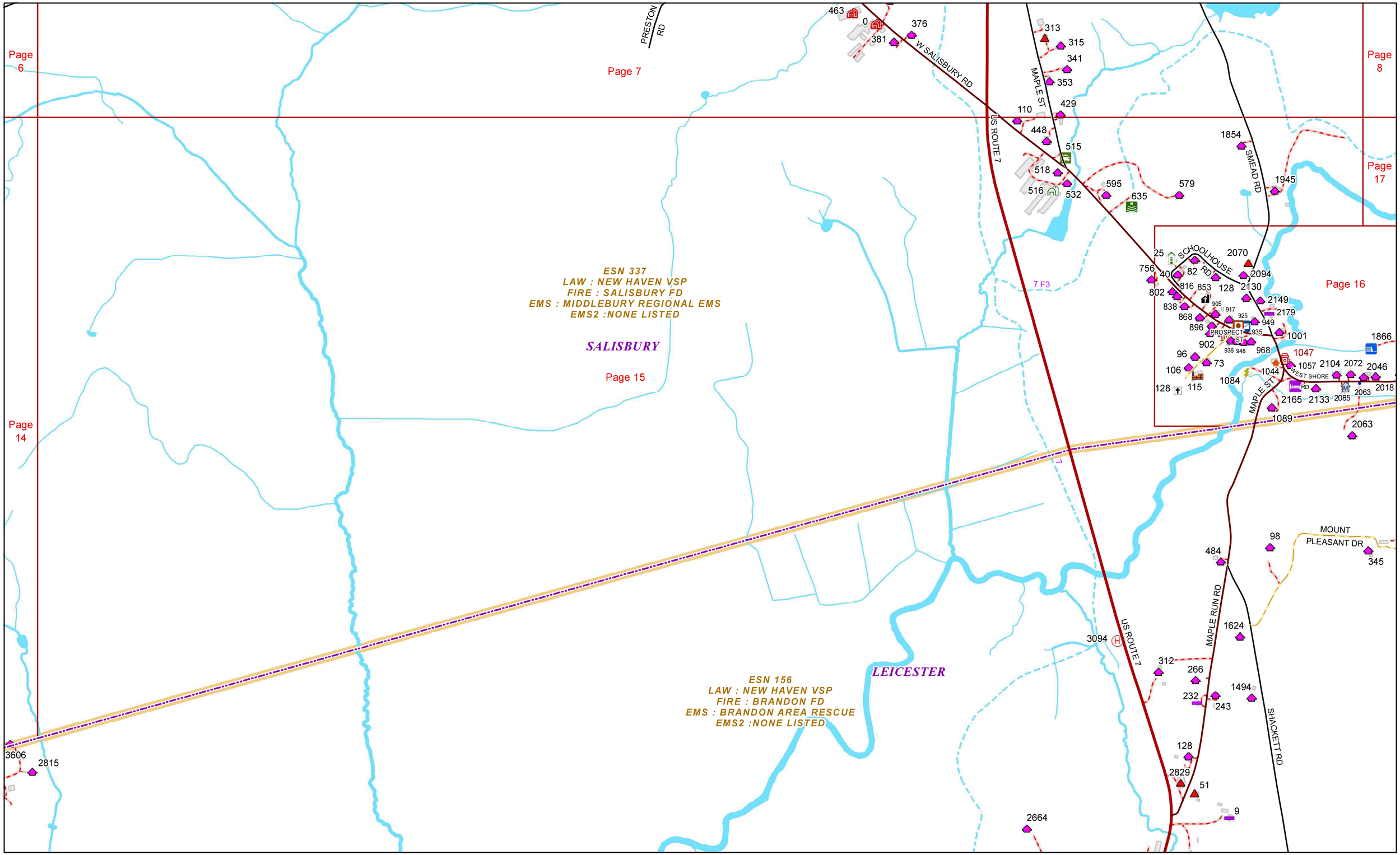

Date: 5/25/2023

1 in = 798 feet

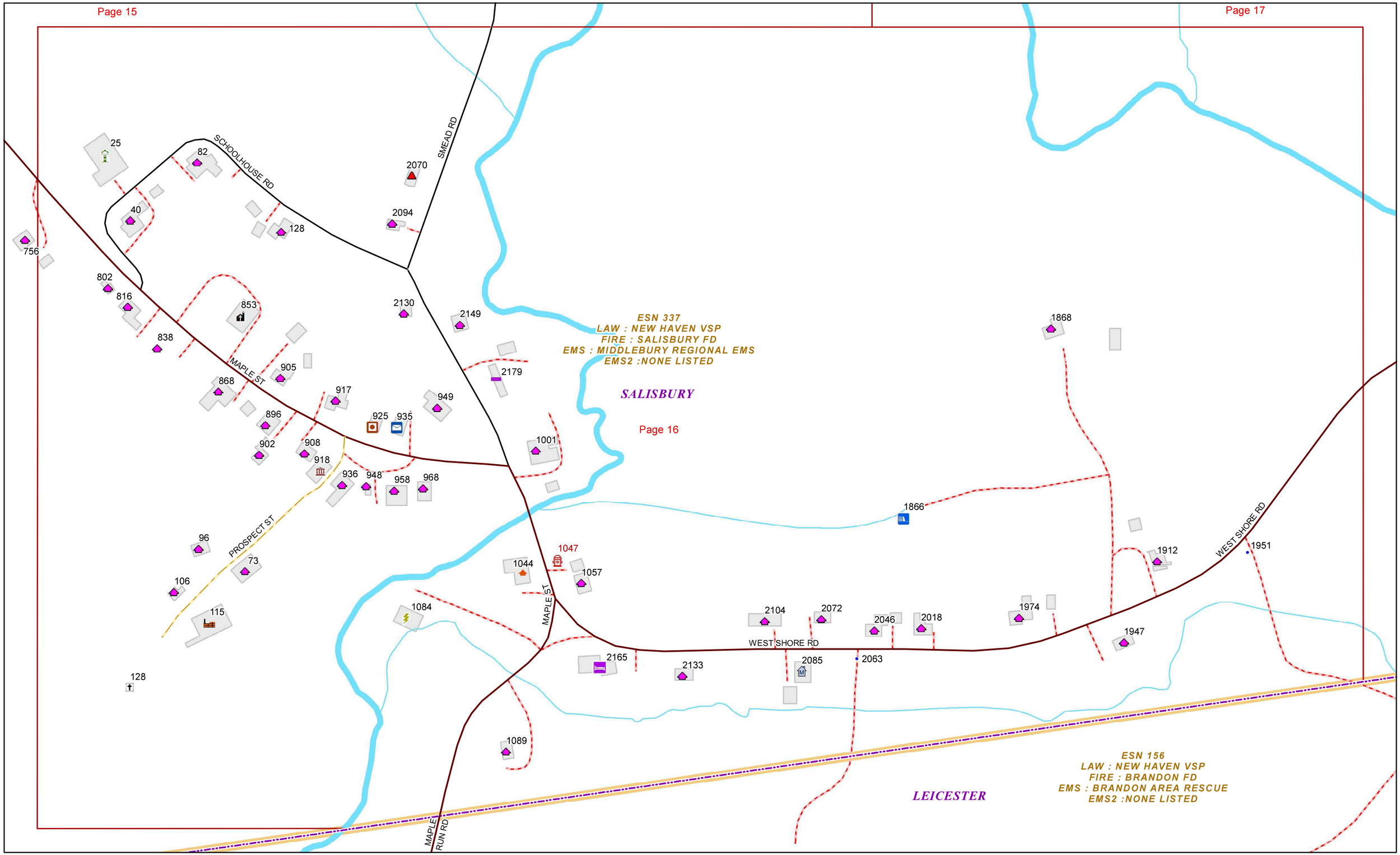

Date: 5/25/2023

1 in = 200 feet

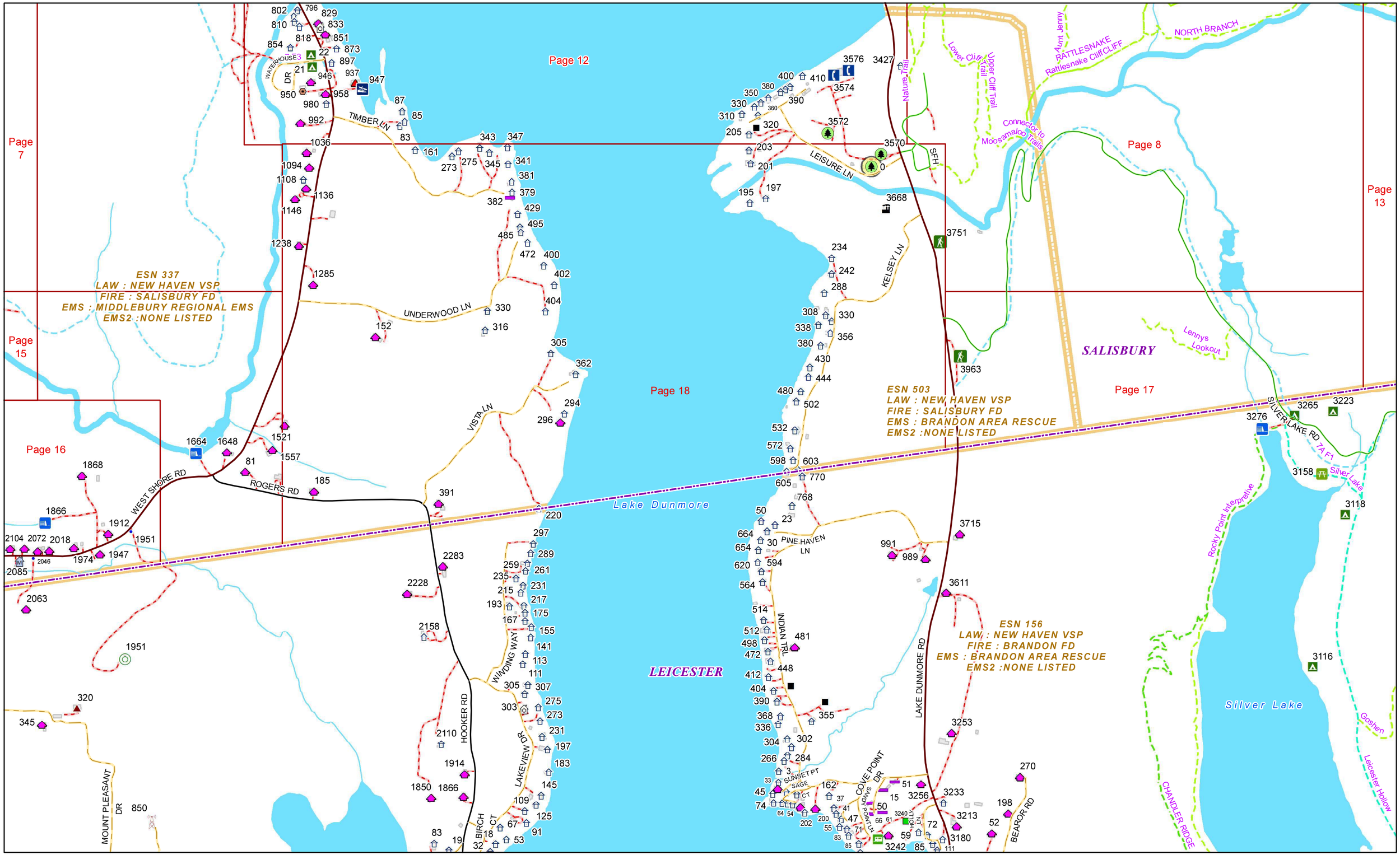

Date: 5/25/2023

1 in = 798 feet

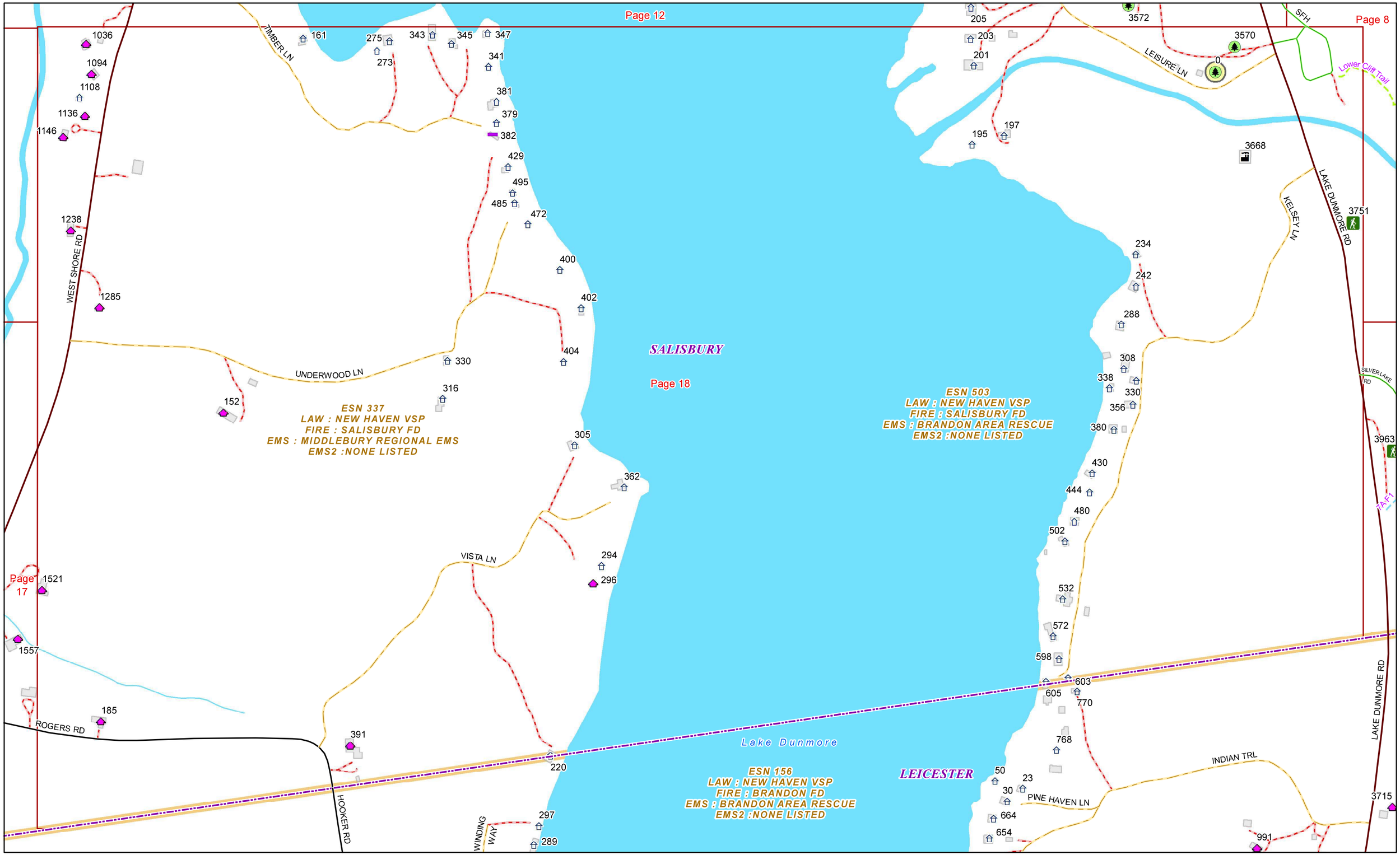

Date: 5/25/2023

1 in = 399 feet