


VERMONT E9-1-1 MapBook

Searsburg

E9-1-1 MapBook with GIS Data

Use constraints: The 9-1-1 related data layers (Esites, Landmarks, Roads, Driveways, Footprints, Atlas Sheets, ESZ, etc.) were developed and designed for Enhanced 9-1-1 purposes only. The user should understand that the nature of the Enhanced 9-1-1 data layers means they are never complete. **Each municipal government is responsible for maintenance of the E9-1-1 database.** Other data (non-E9-1-1 related) used in the Vermont E9-1-1 MapBook is acquired from the Vermont Center for Geographic Information (VCGI) (vcgi.vermont.gov) and local Regional Planning Commissions.

Disclaimer:

This Vermont E9-1-1 MapBook and GIS data is for general reference only. Data layers that appear on the map may or may not be accurate, current or otherwise reliable. The E9-1-1 Board and the State of Vermont make no representations of any kind, including but not limited to the warranties of merchantability or fitness for a particular use, not are any such warranties to be implied with respect to the GIS data and MapBook.

For Questions/Updates:

Contact VT Enhanced 9-1-1 Board:
 Phone: 802-828-4911
 Email: e911.info@vermont.gov
 Website: e911.vermont.gov

7/6/2023



-- B --

	Community	Low	High	Pages
BISHOP RD	SEARSBURG	1	110	2
BOND BROOK WAY	SEARSBURG	1	52	4

-- H --

	Community	Low	High	Pages
HAGER LN	SEARSBURG	1	22	2

-- L --

	Community	Low	High	Pages
LIND LN	SEARSBURG	1	102	5

-- N --

	Community	Low	High	Pages
NEW ENGLAND POWER RD	SEARSBURG	67	244	5

-- O --

	Community	Low	High	Pages
OLD ROUTE 9	SEARSBURG	1	72	2

-- P --

	Community	Low	High	Pages
PUTNAM RD	SEARSBURG	1	37	2
PUTNAM RD	SEARSBURG	38	426	2,4

-- R --

	Community	Low	High	Pages
RAKE BRANCH TRL	SEARSBURG	1	72	2

-- S --

	Community	Low	High	Pages
SLEEPY HOLLOW RD	SEARSBURG	1	191	3,5
SLEEPY HOLLOW RD	SEARSBURG	192	527	4,5
SOMERSET RD	SEARSBURG	1	860	1,3
SOMERSET RD	SOMERSET	857	10461	

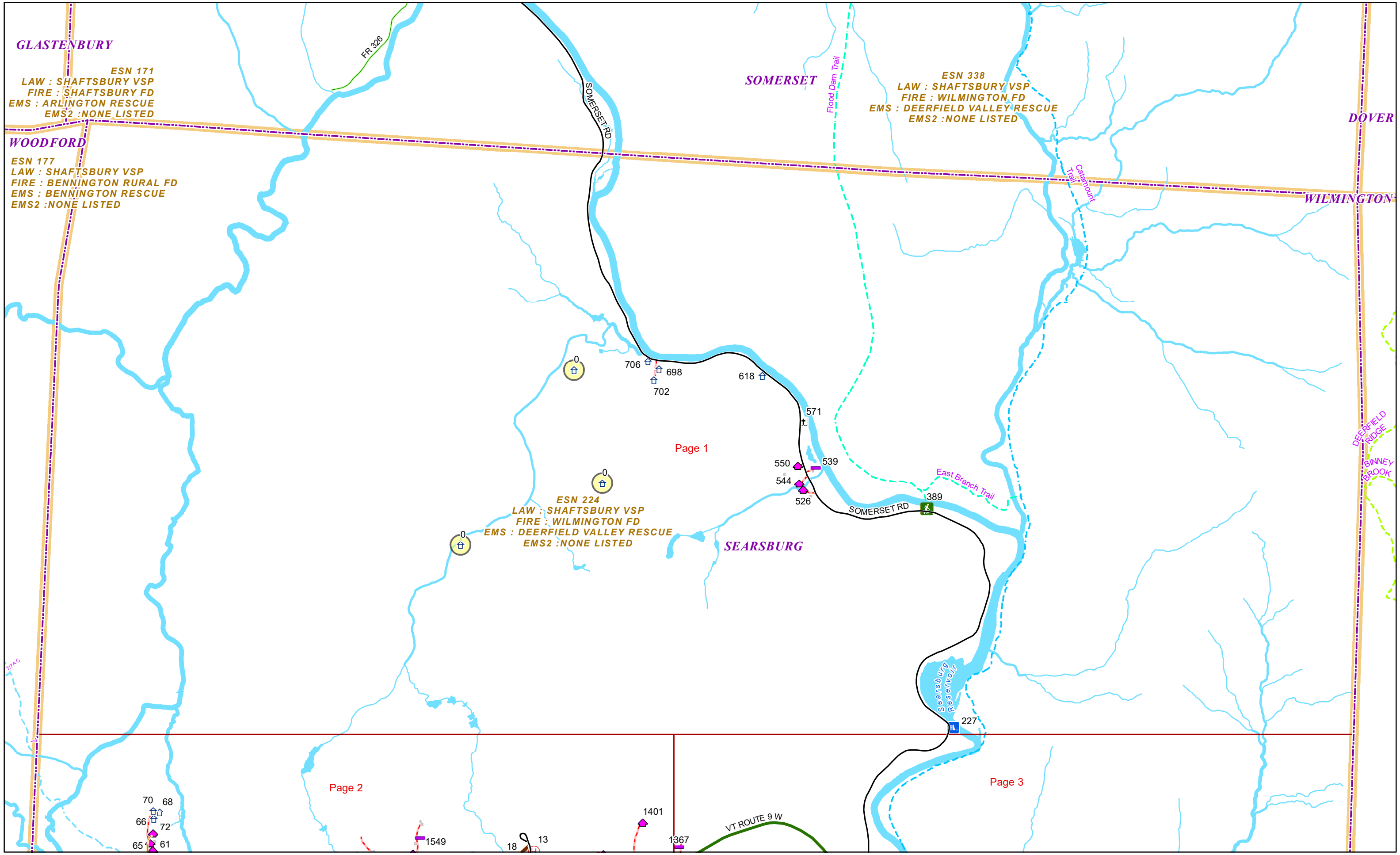
-- T --

	Community	Low	High	Pages
TOWN GARAGE RD	SEARSBURG	1	40	2

-- V --

	Community	Low	High	Pages
VT ROUTE 8	READSBORO	75	24764	
VT ROUTE 8	SEARSBURG	1	218	2
VT ROUTE 8	SEARSBURG	219	252	2,4
VT ROUTE 8	SEARSBURG	253	578	4
VT ROUTE 9	WOODFORD	946395552		
VT ROUTE 9 W	SEARSBURG	653	876	5
VT ROUTE 9 W	SEARSBURG	877	11143	5
VT ROUTE 9 W	SEARSBURG	111514602	3	
VT ROUTE 9 W	SEARSBURG	146118502		

Community Low High Pages



GLASTENBURY
ESN 171
LAW : SHAFTSBURY VSP
FIRE : SHAFTSBURY FD
EMS : ARLINGTON RESCUE
EMS2 : NONE LISTED

WOODFORD
ESN 177
LAW : SHAFTSBURY VSP
FIRE : BENNINGTON RURAL FD
EMS : BENNINGTON RESCUE
EMS2 : NONE LISTED

SOMERSET

ESN 338
LAW : SHAFTSBURY VSP
FIRE : WILMINGTON FD
EMS : DEERFIELD VALLEY RESCUE
EMS2 : NONE LISTED

DOVER

WILMINGTON

ESN 224
LAW : SHAFTSBURY VSP
FIRE : WILMINGTON FD
EMS : DEERFIELD VALLEY RESCUE
EMS2 : NONE LISTED

SEARSBURG

Page 1

Page 2

Page 3

70 68
66 72
65 61

1549

18 13

1401

1367

VT ROUTE 9 W

Searsburg Reservoir

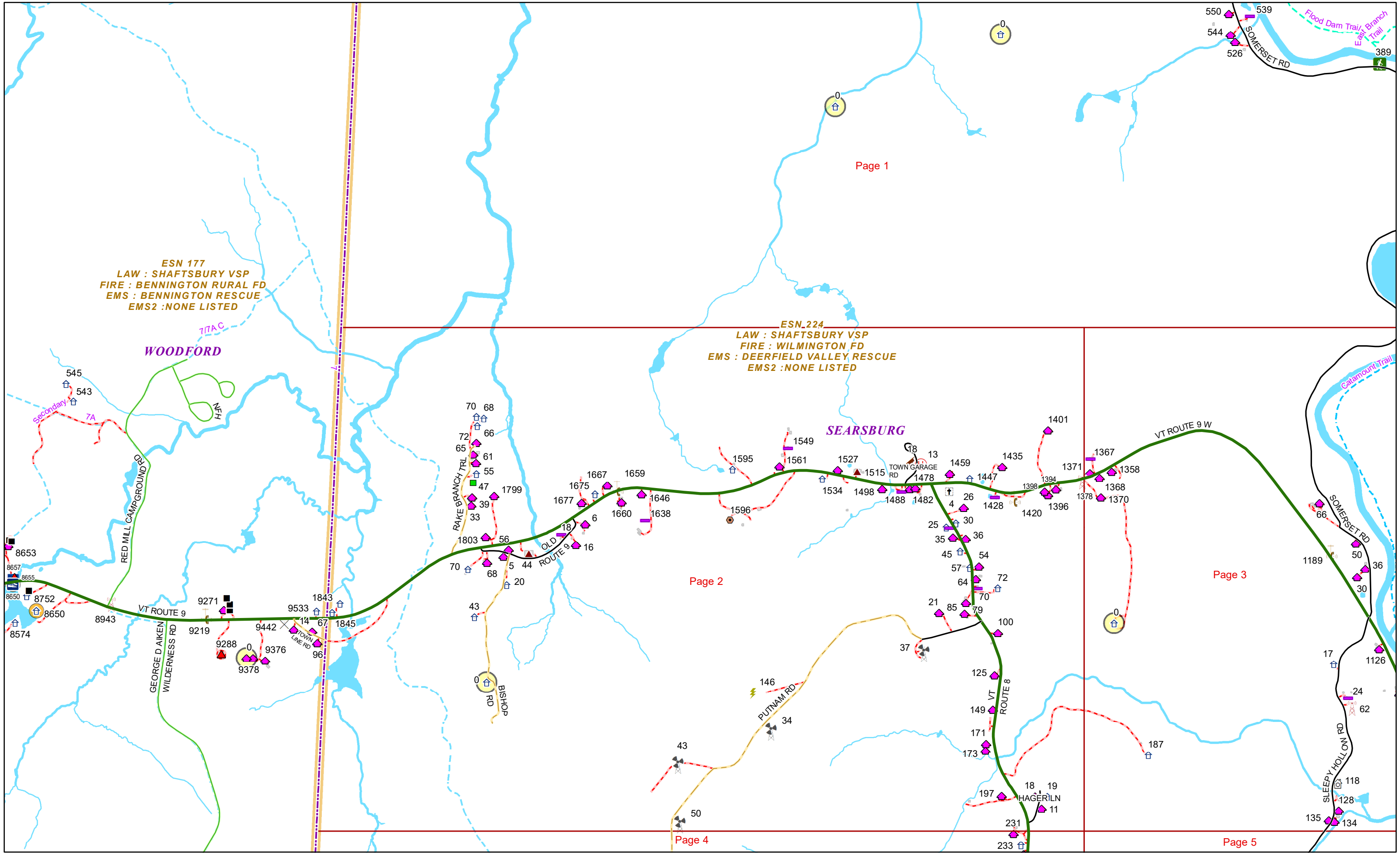
East Branch Trail

Flood Dam Trail

Catamount Trail

DEERFIELD BRIDGE
BINNEY BROOK





Page 1

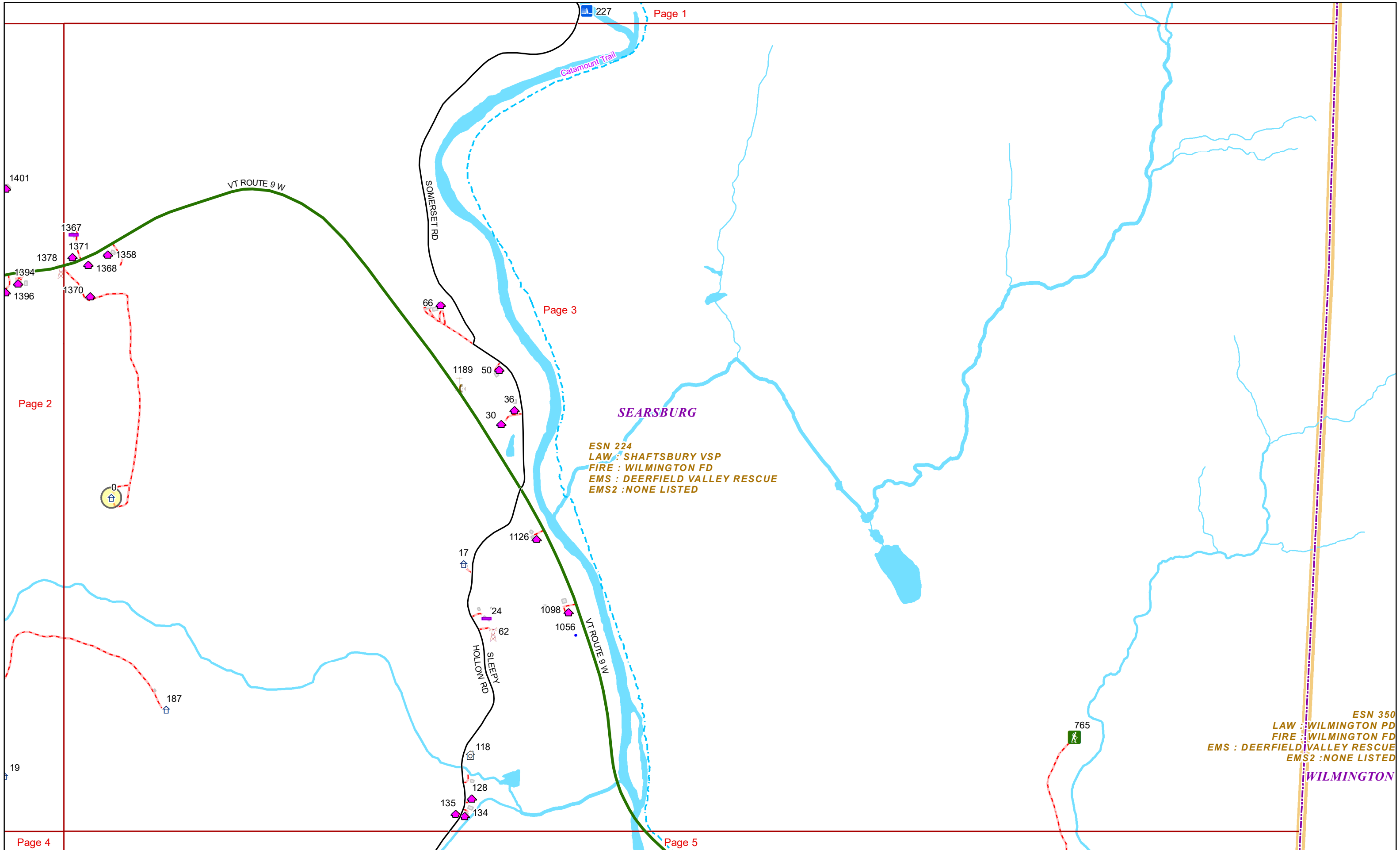
Page 2

Page 3

Page 4

Page 5





Page 1

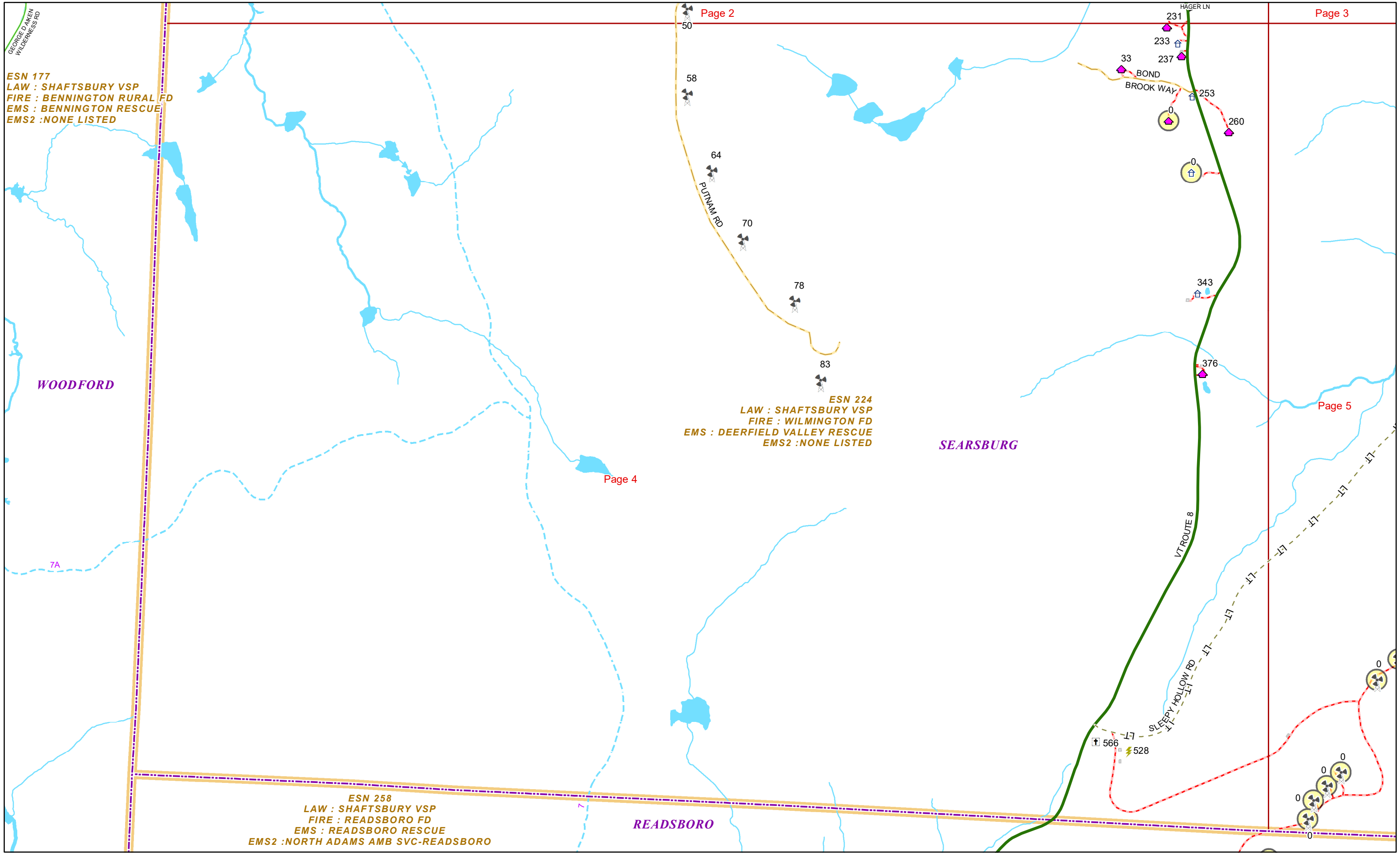
Page 3

Page 2

Page 4

Page 5





ESN 177
LAW : SHAFTSBURY VSP
FIRE : BENNINGTON RURAL FD
EMS : BENNINGTON RESCUE
EMS2 : NONE LISTED

ESN 224
LAW : SHAFTSBURY VSP
FIRE : WILMINGTON FD
EMS : DEERFIELD VALLEY RESCUE
EMS2 : NONE LISTED

ESN 258
LAW : SHAFTSBURY VSP
FIRE : READSBORO FD
EMS : READSBORO RESCUE
EMS2 : NORTH ADAMS AMB SVC-READSBORO

WOODFORD

SEARSBURG

READSBORO

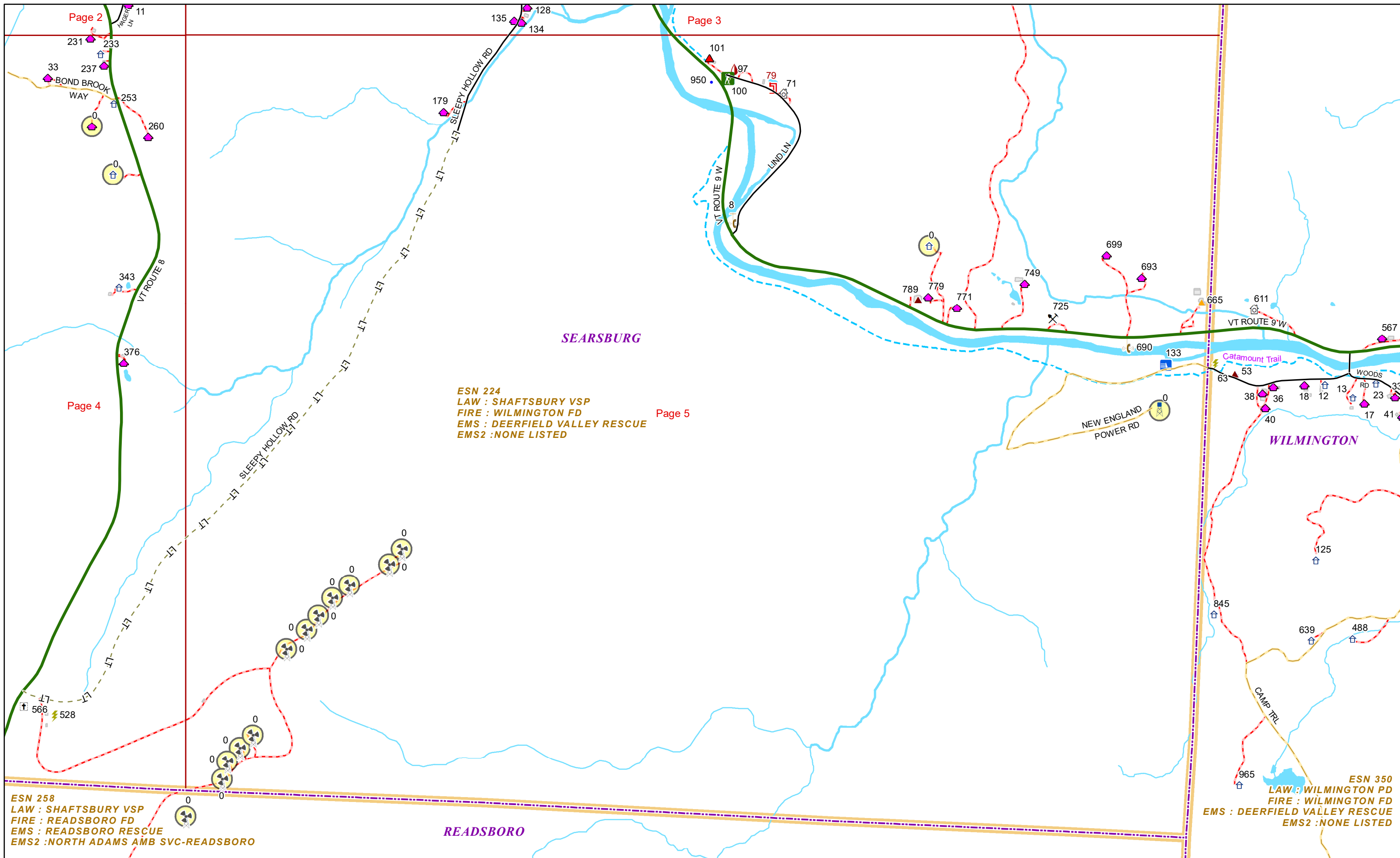
Page 2

Page 3

Page 4

Page 5





ESN 224
 LAW : SHAFTSBURY VSP
 FIRE : WILMINGTON FD
 EMS : DEERFIELD VALLEY RESCUE
 EMS2 : NONE LISTED

ESN 258
 LAW : SHAFTSBURY VSP
 FIRE : READSBORO FD
 EMS : READSBORO RESCUE
 EMS2 : NORTH ADAMS AMB SVC-READSBORO

ESN 350
 LAW : WILMINGTON PD
 FIRE : WILMINGTON FD
 EMS : DEERFIELD VALLEY RESCUE
 EMS2 : NONE LISTED

