

VERMONT E9-1-1 MapBook

Sheffield

E9-1-1 MapBook with GIS Data

Use constraints: The 9-1-1 related data layers (Esites, Landmarks, Roads, Driveways, Footprints, Atlas Sheets, ESZ, etc.) were developed and designed for Enhanced 9-1-1 purposes only. The user should understand that the nature of the Enhanced 9-1-1 data layers means they are never complete. **Each municipal government is responsible for maintenance of the E9-1-1 database.** Other data (non-E9-1-1 related) used in the Vermont E9-1-1 MapBook is acquired from the Vermont Center for Geographic Information (VCGI) (vcgi.vermont.gov) and local Regional Planning Commissions.

Disclaimer:
This Vermont E9-1-1 MapBook and GIS data is for general reference only. Data layers that appear on the map may or may not be accurate, current or otherwise reliable. The E9-1-1 Board and the State of Vermont make no representations of any kind, including but not limited to the warranties of merchantability or fitness for a particular use, not are any such warranties to be implied with respect to the GIS data and MapBook.

For Questions/Updates:
Contact VT Enhanced 9-1-1 Board:
Phone: 802-828-4911
Email: e911.info@vermont.gov
Website: e911.vermont.gov



























11/29/2022



























































Legend





























ESITES




























SITETYPE

-  **COMMERCIAL
-  **CULTURAL
-  **EDUCATIONAL
-  **GOVERNMENT
-  **INDUSTRIAL
-  **OTHER COMMERCIAL
-  **PUBLIC GATHERING
-  **UTILITY
-  ABANDONED
-  ACCESS POINT
-  ACCESSORY BARN
-  ACCESSORY BUILDING
-  AIR SUPPORT / MAINTENANCE FACILITY
-  AIR TRAFFIC CONTROL CENTER / COMMAND CENTER
-  AIRPORT TERMINAL
-  AMBULANCE SERVICE
-  AUDITORIUM / CONCERT HALL / THEATER / OPERA HOUSE
-  BANK
-  BOAT RAMP / DOCK
-  BORDER CROSSING
-  BORDER PATROL
-  BREWERY
-  BUS STATION / DISPATCH FACILITY
-  CAMP
-  CAMPGROUND
-  CEMETERY

-  CITY / TOWN HALL
-  COAST GUARD
-  COLLEGE / UNIVERSITY
-  COMMERCIAL CONSTRUCTION SERVICE
-  COMMERCIAL FARM
-  COMMERCIAL GARAGE
-  COMMERCIAL W/RESIDENCE
-  COMMUNICATION BOX
-  COMMUNICATION TOWER
-  COMMUNITY / RECREATION FACILITY
-  CONDOMINIUM
-  COURT HOUSE
-  CUSTOMS SERVICE
-  DAY CARE FACILITY
-  DEVELOPMENT SITE
-  EBS TOWER
-  EMERGENCY PHONE / CALLBOX
-  FAIR / EXHIBITION/ RODEO GROUNDS
-  FERRY TERMINAL / DISPATCH FACILITY
-  FIRE STATION
-  FISH FARM / HATCHERY
-  FITNESS FACILITY
-  FOOD DISTRIBUTION CENTER
-  GAS STATION
-  GATED W/BUILDING
-  GATED W/O BUILDING
-  GOLF COURSE
-  GRAVEL PIT / QUARRY / MINE




















-  GREENHOUSE / NURSERY
-  GROCERY STORE
-  HARBOR / MARINA
-  HAZARDOUS MATERIALS FACILITY
-  HAZARDOUS STORAGE FACILITY
-  HEALTH CLINIC
-  HELIPAD / HELIPORT / HELISPOT
-  HISTORIC SITE / POINT OF INTEREST
-  HOSPITAL / MEDICAL CENTER
-  HOUSE OF WORSHIP
-  HYDROELECTRIC FACILITY
-  ICE ARENA
-  INSTITUTIONAL RESIDENCE / DORM / BARRACKS
-  LANDFILL
-  LAW ENFORCEMENT
-  LIBRARY
-  LODGING B&B / HOTEL / MOTEL / INN
-  LOOKOUT TOWER
-  LUMBER MILL / SAW MILL
-  MANUFACTURING FACILITY
-  MOBILE HOME
-  MORGUE
-  MULTI-FAMILY DWELLING
-  MUSEUM
-  NATIONAL GUARD /
-  NUCLEAR FACILITY
-  NURSING HOME / LONG TERM CARE
-  OFFICE BUILDING

-  OIL / GAS FACILITY
-  OTHER
-  OTHER RESIDENTIAL
-  OUTPATIENT CLINIC
-  PARK AND RIDE / COMMUTER
-  PHARMACY
-  PICNIC AREA
-  POST OFFICE
-  PRISON / CORRECTIONAL FACILITY
-  PRIVATE AND EXPRESS SHIPPING FACILITY
-  PSAP
-  PUBLIC BEACH
-  PUBLIC TELEPHONE
-  PUBLIC WATER SUPPLY INTAKE
-  PUBLIC WATER SUPPLY WELL
-  PUMP STATION
-  RACE TRACK / DRAGSTRIP
-  RAILROAD STATION
-  RESIDENTIAL FARM
-  REST STOP / ROADSIDE PARK
-  RESTAURANT
-  RETAIL FACILITY
-  RV HOOKUP
-  SCHOOL K / 12
-  SEASONAL HOME
-  SHOOTING RANGE
-  SINGLE FAMILY DWELLING
-  SKI AREA / ALPINE





-  SOLAR FACILITY
-  SPORTS ARENA /
-  STATE CAPITOL
-  STATE GARAGE
-  STATE GOVERNMENT FACILITY
-  STATE PARK
-  STORAGE UNITS
-  SUBSTATION
-  SUGARHOUSE
-  TEMPORARY STRUCTURE
-  TOWN GARAGE
-  TOWN OFFICE
-  TRAILHEAD
-  TRANSFER STATION
-  UNKNOWN
-  US FOREST FACILITY
-  US GOVERNMENT FACILITY
-  UTILITY POLE W/PHONE
-  VETERINARY HOSPITAL / CLINIC
-  VISITOR / INFORMATION CENTER
-  WAREHOUSE
-  WASTE / BIOMASS FACILITY
-  WASTEWATER TREATMENT PLANT
-  WATER TANK
-  WATER TOWER
-  WIND FACILITY / WIND TOWER
-  YOUTH CAMP

Legend

Roads

-  Interstate Highway
-  US Highway
-  State Highway
-  Town Highway Class 1
-  Town Highway Class 2
-  Town Highway Class 3
-  Town Highway Class 4
-  Private
-  Driveway
-  Discontinued Road
-  Legal Trail
-  Ferry
-  Military - no public access
-  National Forest Highway
-  State Forest Highway
-  Proposed
-  Rivers
-  Driveways
-  Railroad

Hydrants

-  Drafting Site
-  Dry Hydrant
-  Municipal Hydrant
-  Pressurized Hydrant

Townline





Emergency Service Zones



FootPrints

-  Airport
-  Solar Field
-  Alpine Trail Easiest
-  Alpine Trail Intermediate
-  Alpine Trail Advanced
-  Alpine Trail Expert
-  Alpine Glade Marked
-  Alpine Glade Not Marked
-  Building
-  Farm
-  Golf Course
-  Quarry
-  Park
-  Shopping Center
-  Stadium/Arena
-  Other

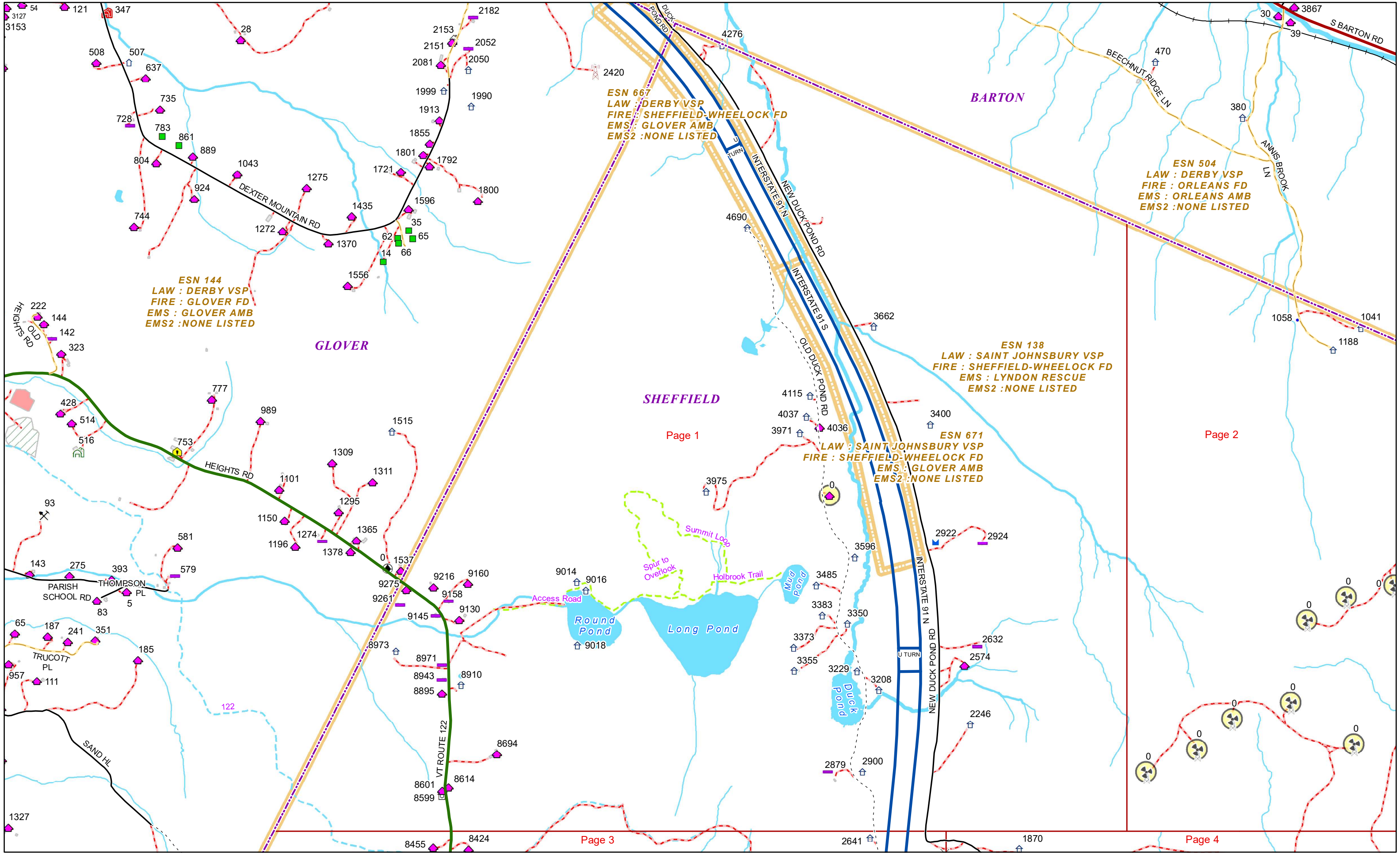
Addressing Error

-  Orange - Duplicated Addressed Building
-  Yellow - Unnumbered Building

SHEFFIELD Road Name Index

ROAD NAME	PAGE(S)
ALLARD HILL RD	3
ANNIS BROOK LN	2
BALLEK RD	6
BERRY HILL RD	7,8,10
BLAKE POND RD	6
BRIAN RD	12
CHESLEY HILL RD	3,11,12
CLIFFORD FIELD RD	12
DANE RD	3,11,12
DAREIOS RD	4
DEXTER CEMETERY RD	13
DRAKE PLACE RD	6
DUNBAR RD	5
DUNN MOUNTAIN RD	8
DWYER RD	3
GAYLAND DR	9
GILBERT RD	8
GILMAN FIELD RD	18
GOLD MINE RD	7,8
GUSS BACK FORTY	6
HAMS CAMP RD	8
HARDSCRABBLE MOUNTAIN RD	7
HARDSCRABBLE NOTCH RD	7
HOD BROOKS RD	5,8
INGALLS DR	11
INTERSTATE 91 N	1,9
INTERSTATE 91 S	1,9
KENISTON HILL RD	11

ROAD NAME	PAGE(S)
KING GEORGE FARM RD	4,6
KIVIMAE RD	4
MAPLE ROW	10
MISTLER WAY	6
MOSHER RD	10,13
MOUNTAIN VIEW DR	11
NELSON HILL RD	10
NEW DUCK POND RD	1
OLD DUCK POND RD	1,3,6
OREGON BROOK RD	5
OTT DR	10
PHILLIPS RD	10
QUARRY RD	5,8
SAND HILL RD	18
SHEFFIELD SQUARE RD	5,9
SHELDON FARM RD	12
THE BOSTONIAN WAY	4
TOWN FARM RD	10
TOWN HWY 16	3
TOWN HWY 44	6
TRUCOTT DR	3
TUCKER HILL RD	6
U TURN	1,9
UNION HOUSE RD	4
VERTICAL MILE RD	13
VT ROUTE 122	1,3,6,9,12,13
WHITTIER DR	9



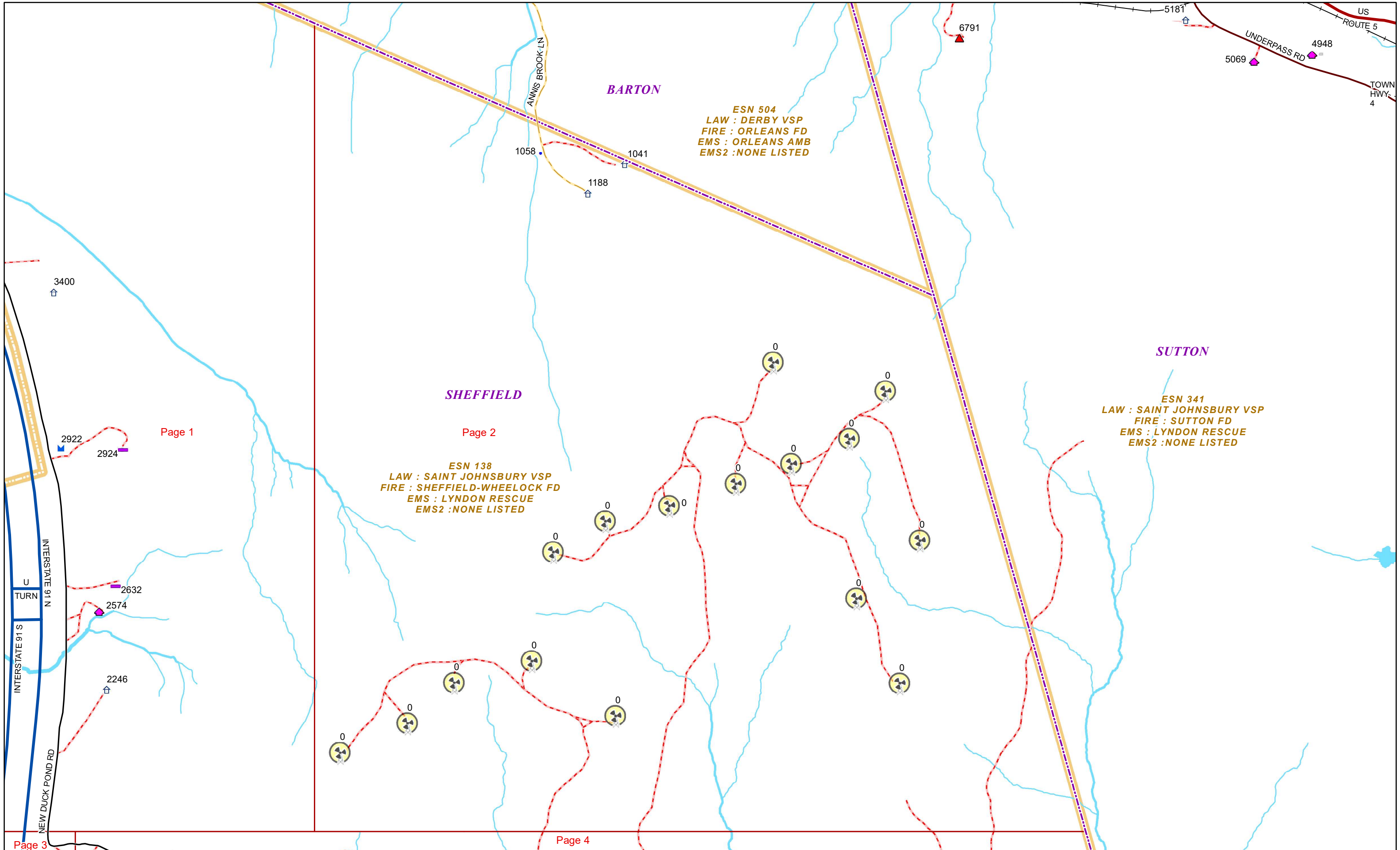
Page 1

Page 2

Page 3

Page 4





BARTON

ESN 504
LAW : DERBY VSP
FIRE : ORLEANS FD
EMS : ORLEANS AMB
EMS2 : NONE LISTED

SHEFFIELD

ESN 138
LAW : SAINT JOHNSBURY VSP
FIRE : SHEFFIELD-WHELOCK FD
EMS : LYNDON RESCUE
EMS2 : NONE LISTED

SUTTON

ESN 341
LAW : SAINT JOHNSBURY VSP
FIRE : SUTTON FD
EMS : LYNDON RESCUE
EMS2 : NONE LISTED

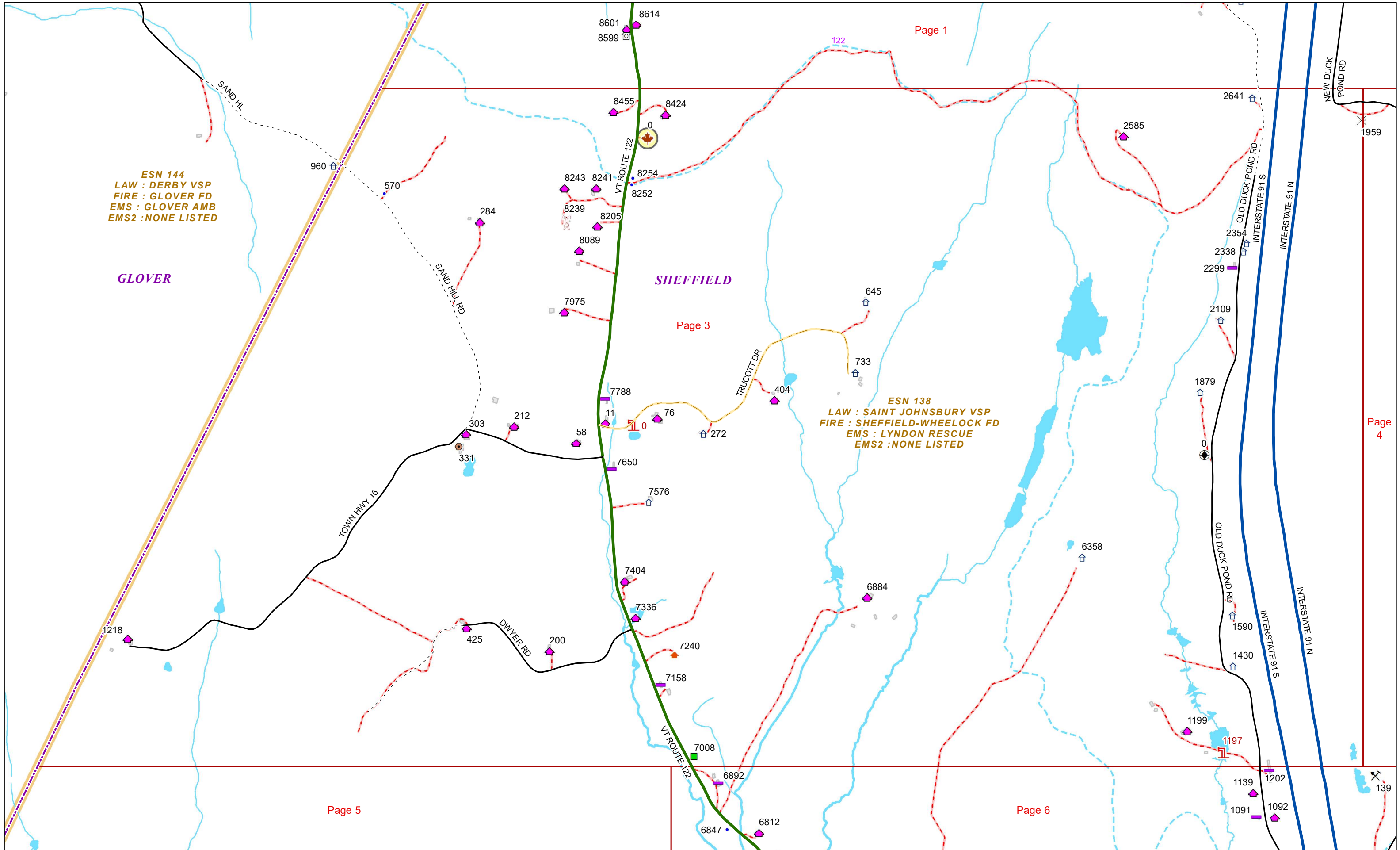
Page 1

Page 2

Page 4

Page 3





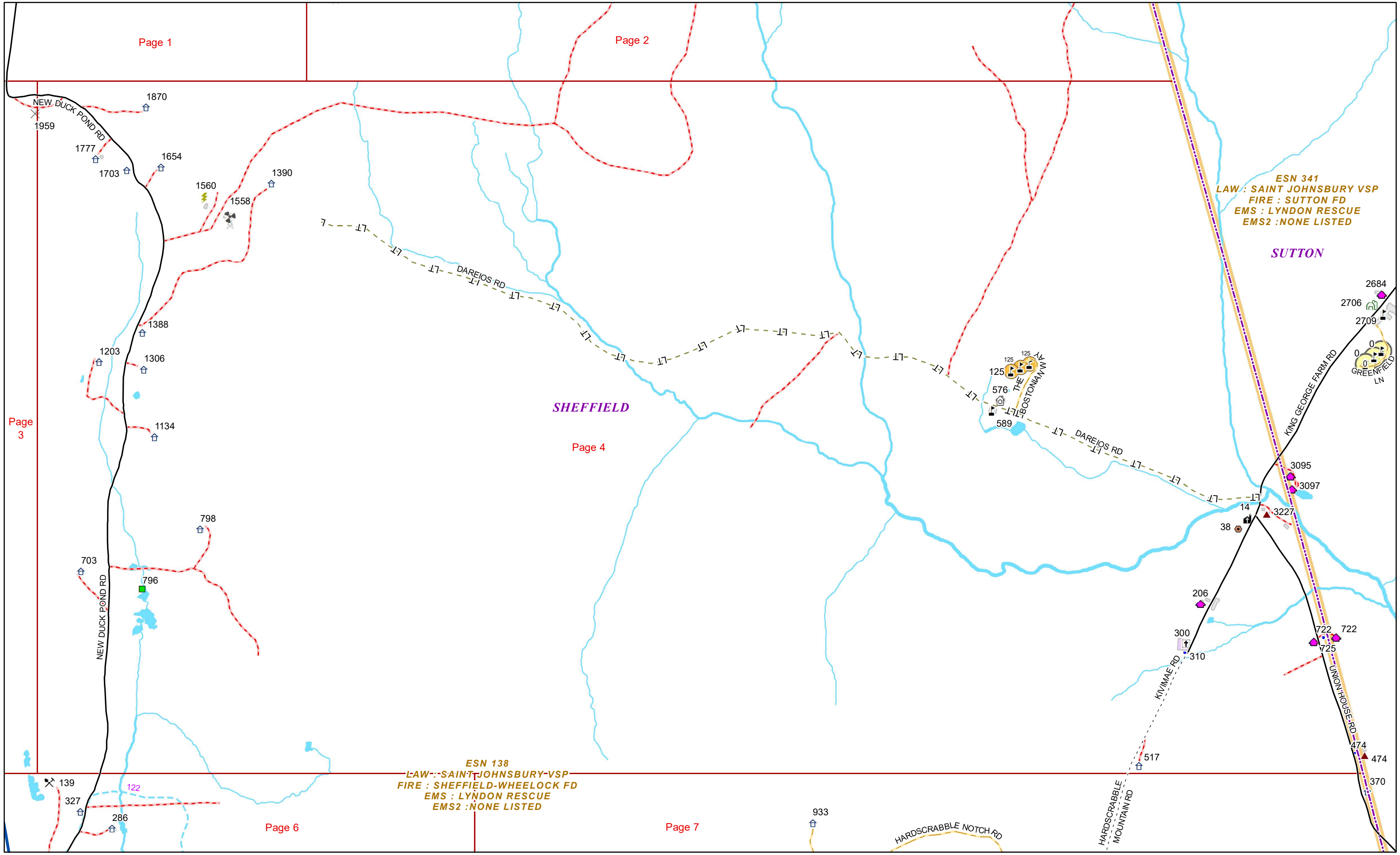
ESN 144
LAW : DERBY VSP
FIRE : GLOVER FD
EMS : GLOVER AMB
EMS2 : NONE LISTED

ESN 138
LAW : SAINT JOHNSBURY VSP
FIRE : SHEFFIELD-WHEELOCK FD
EMS : LYNDON RESCUE
EMS2 : NONE LISTED



ESN 341
 LAW : SAINT JOHNSBURY VSP
 FIRE : SUTTON FD
 EMS : LYNDON RESCUE
 EMS2 : NONE LISTED

ESN 138
 LAW : SAINT JOHNSBURY VSP
 FIRE : SHEFFIELD-WHEELOCK FD
 EMS : LYNDON RESCUE
 EMS2 : NONE LISTED

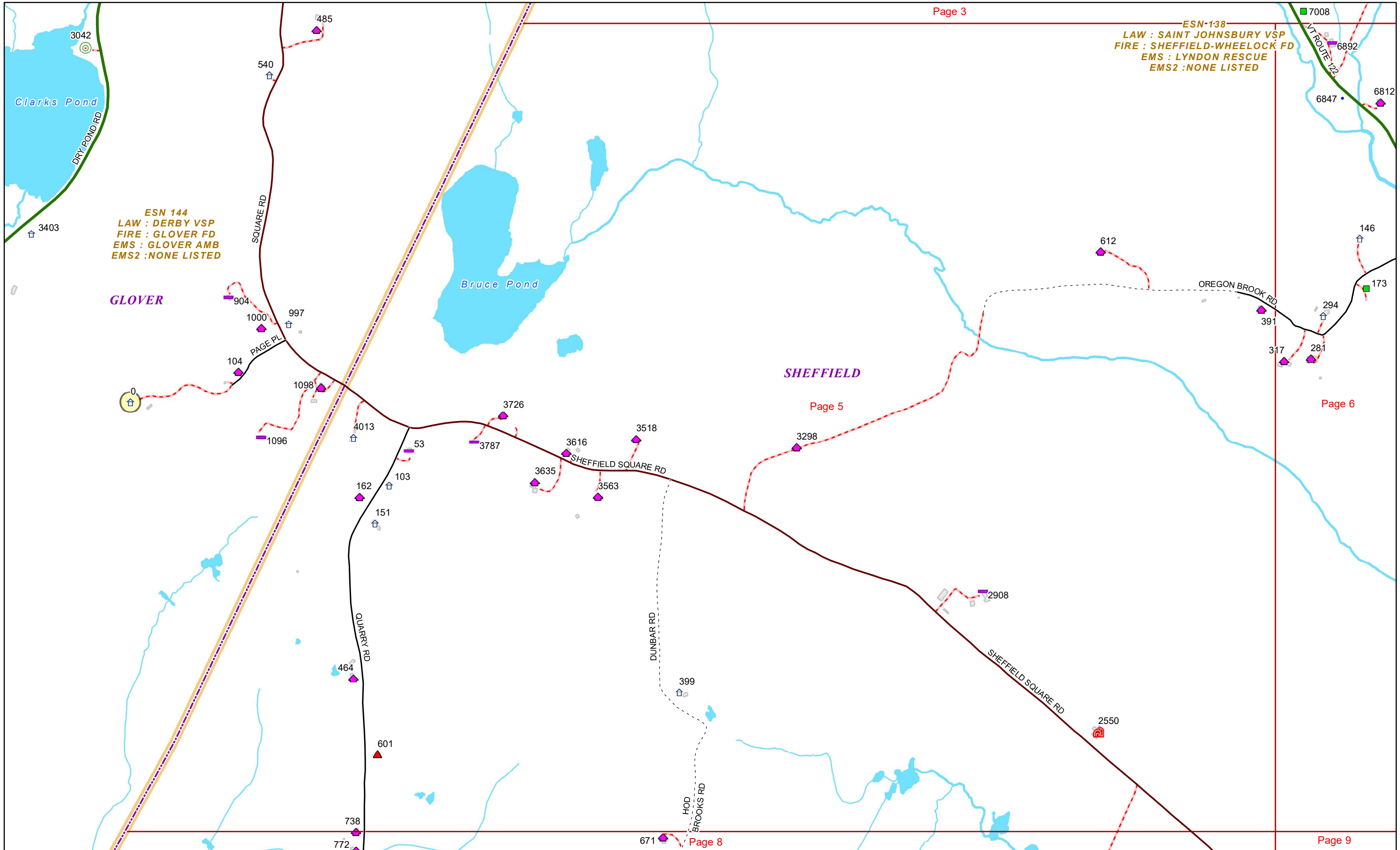


ESN-138
LAW : SAINT JOHNSBURY VSP
FIRE : SHEFFIELD-WHEELOCK FD
EMS : LYNDON RESCUE
EMS2 : NONE LISTED

ESN 144
LAW : DERBY VSP
FIRE : GLOVER FD
EMS : GLOVER AMB
EMS2 : NONE LISTED

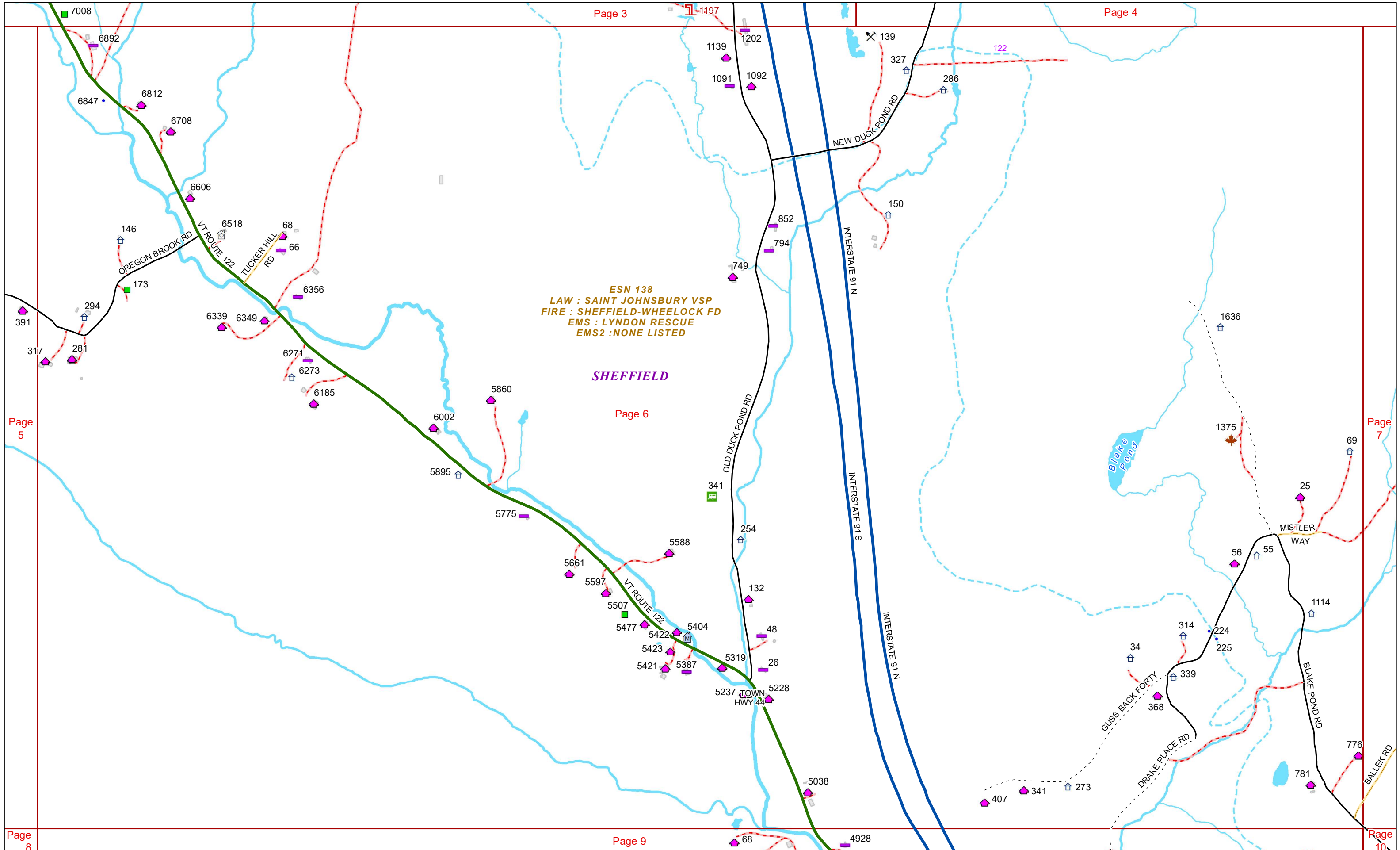
GLOVER

SHEFFIELD



ESN 138
LAW : SAINT JOHNSBURY VSP
FIRE : SHEFFIELD-WHEELOCK FD
EMS : LYNDON RESCUE
EMS2 : NONE LISTED

SHEFFIELD

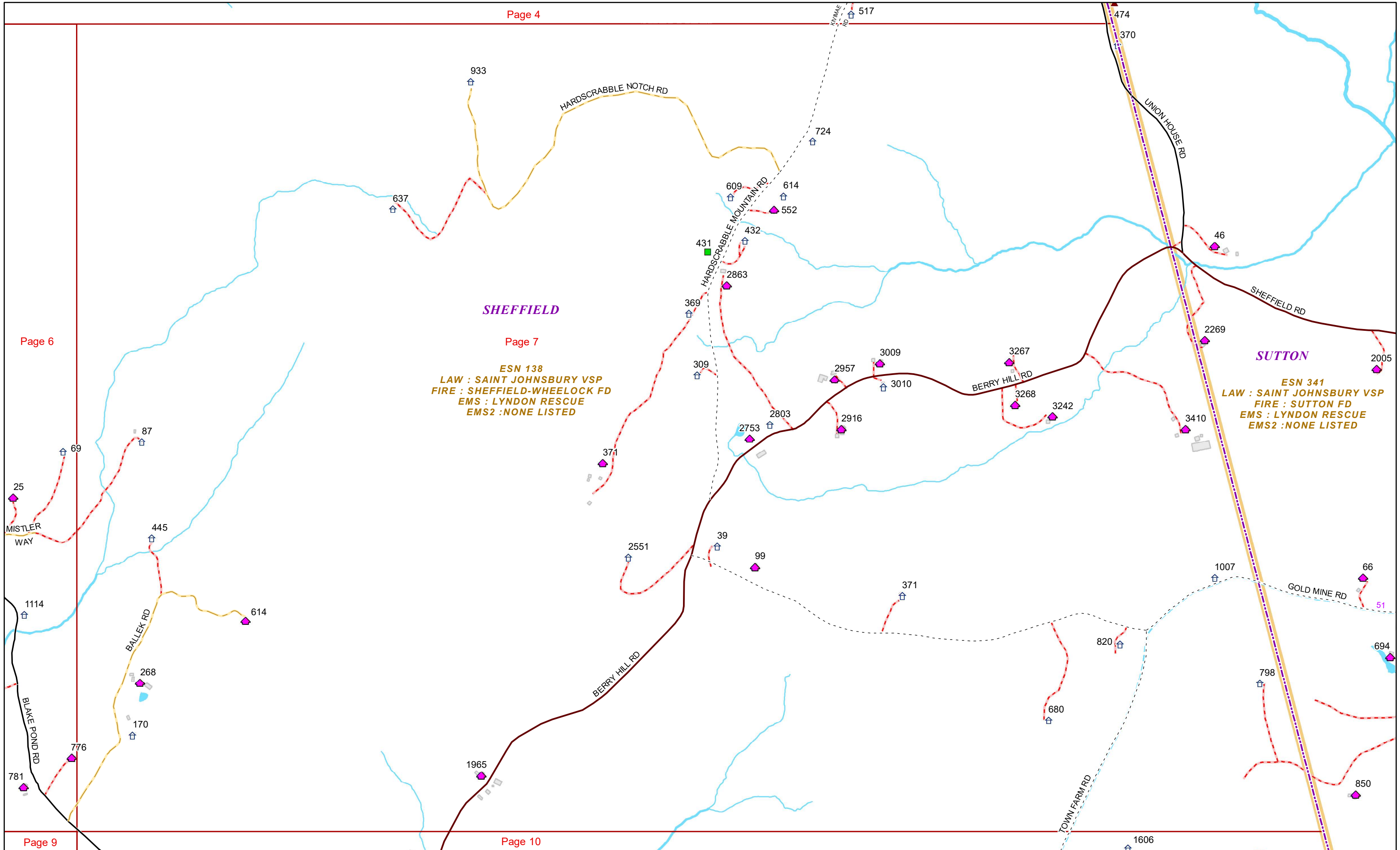


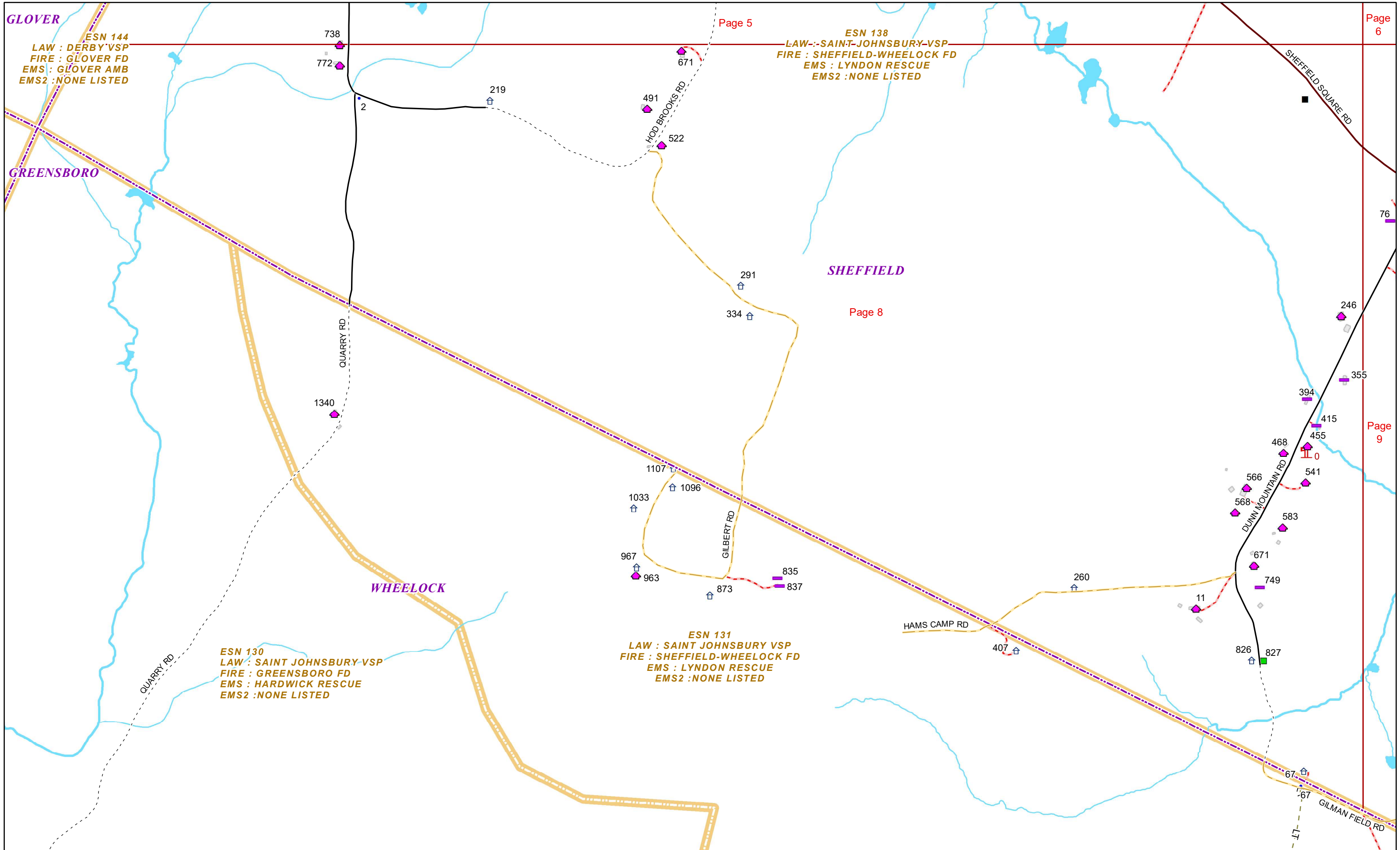
SHEFFIELD

ESN 138
LAW : SAINT JOHNSBURY VSP
FIRE : SHEFFIELD-WHELOCK FD
EMS : LYNDON RESCUE
EMS2 : NONE LISTED

SUTTON

ESN 341
LAW : SAINT JOHNSBURY VSP
FIRE : SUTTON FD
EMS : LYNDON RESCUE
EMS2 : NONE LISTED





GLOVER
 ESN 144
 LAW : DERBY VSP
 FIRE : GLOVER FD
 EMS : GLOVER AMB
 EMS2 : NONE LISTED

ESN 138
 LAW : SAINT-JOHNSBURY-VSP
 FIRE : SHEFFIELD-WHEELOCK FD
 EMS : LYNDON RESCUE
 EMS2 : NONE LISTED

ESN 130
 LAW : SAINT JOHNSBURY-VSP
 FIRE : GREENSBORO FD
 EMS : HARDWICK RESCUE
 EMS2 : NONE LISTED

ESN 131
 LAW : SAINT JOHNSBURY VSP
 FIRE : SHEFFIELD-WHEELOCK FD
 EMS : LYNDON RESCUE
 EMS2 : NONE LISTED

Page 5

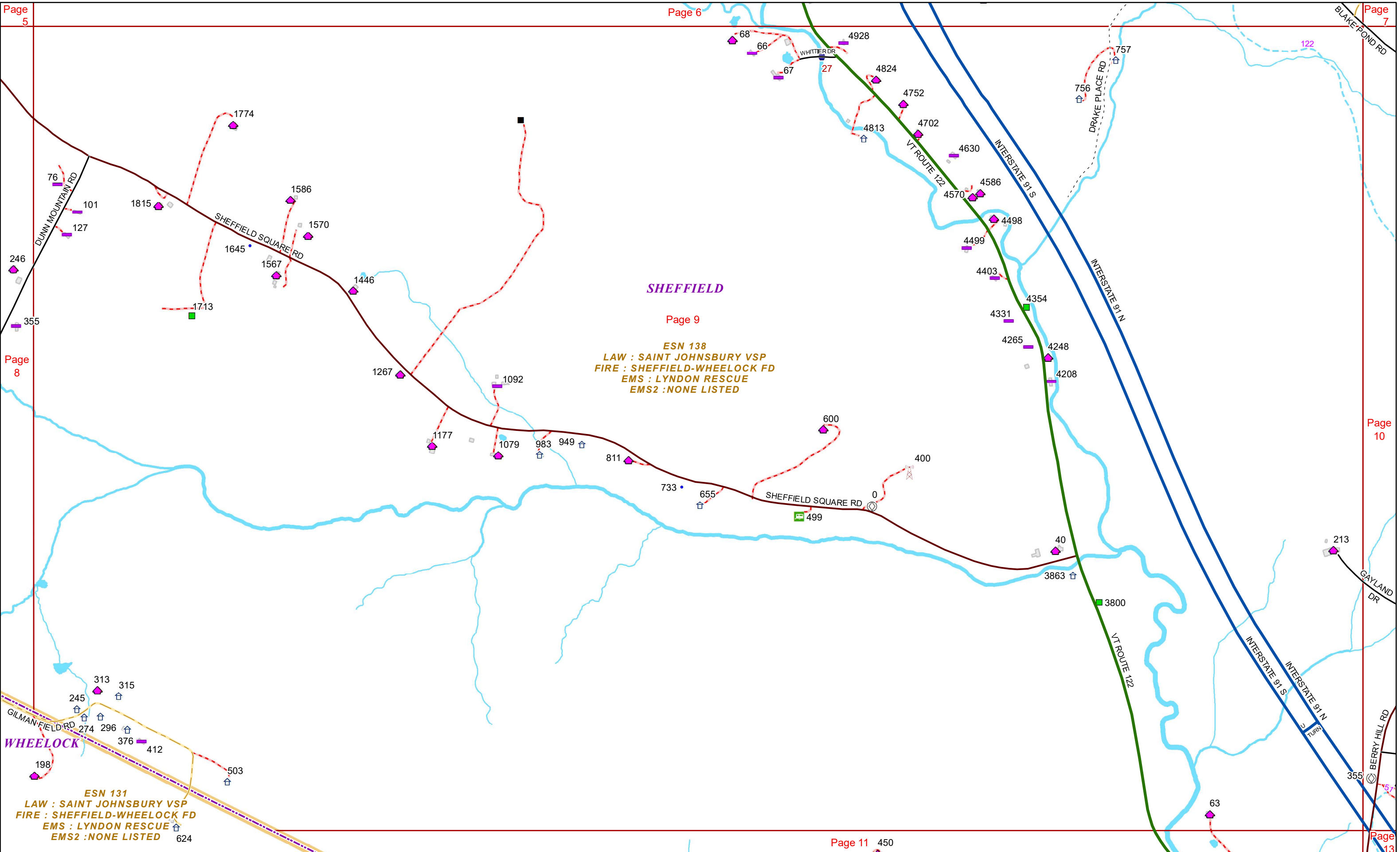
Page 6

SHEFFIELD

Page 8

Page 9





ESN 341
LAW : SAINT-JOHSNBURY VSP
FIRE : SUTTON FD
EMS : LYNDON RESCUE
EMS2 : NONE LISTED

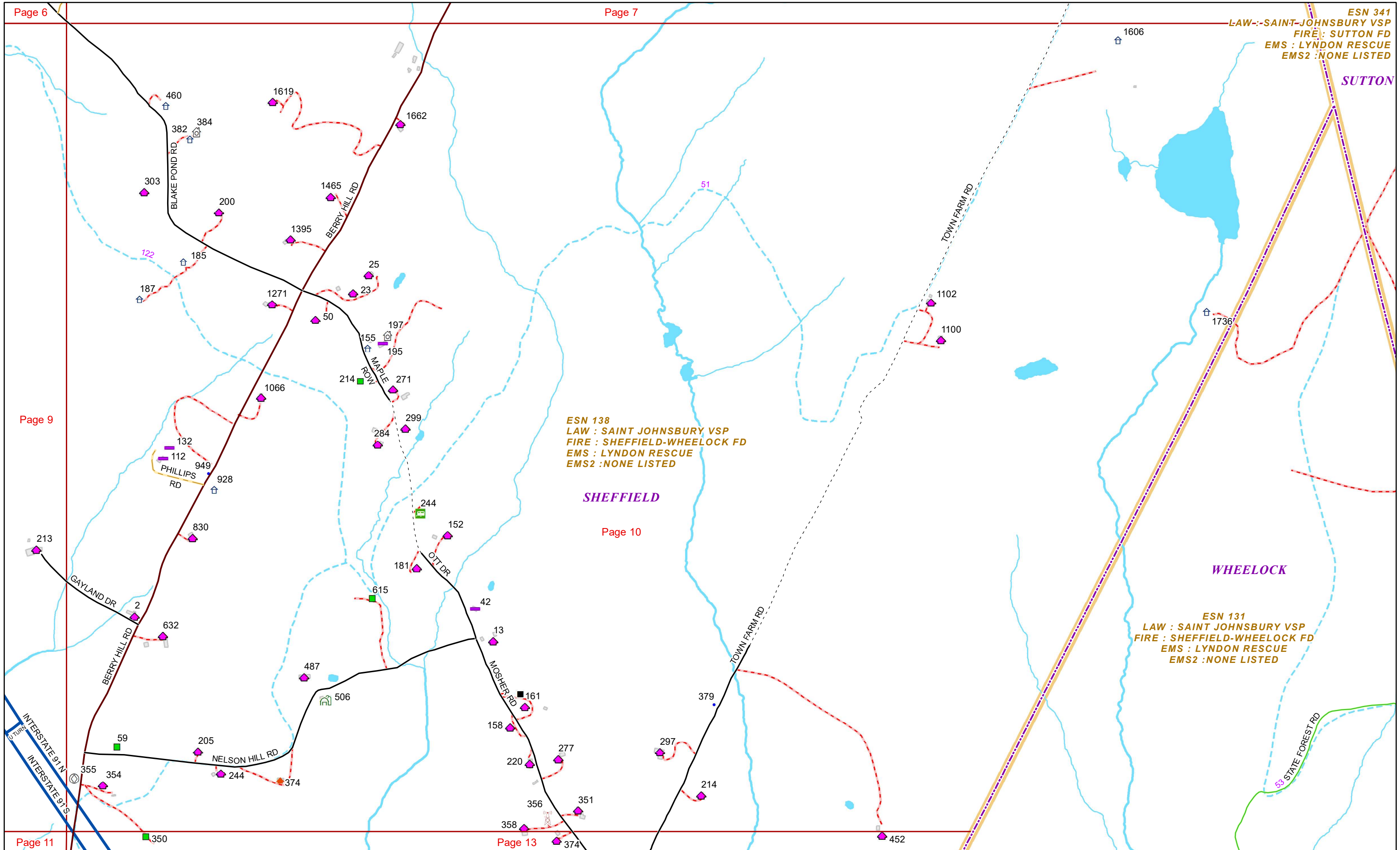
SUTTON

ESN 138
LAW : SAINT JOHNSBURY VSP
FIRE : SHEFFIELD-WHEELOCK FD
EMS : LYNDON RESCUE
EMS2 : NONE LISTED

SHEFFIELD

WHEELOCK

ESN 131
LAW : SAINT JOHNSBURY VSP
FIRE : SHEFFIELD-WHEELOCK FD
EMS : LYNDON RESCUE
EMS2 : NONE LISTED

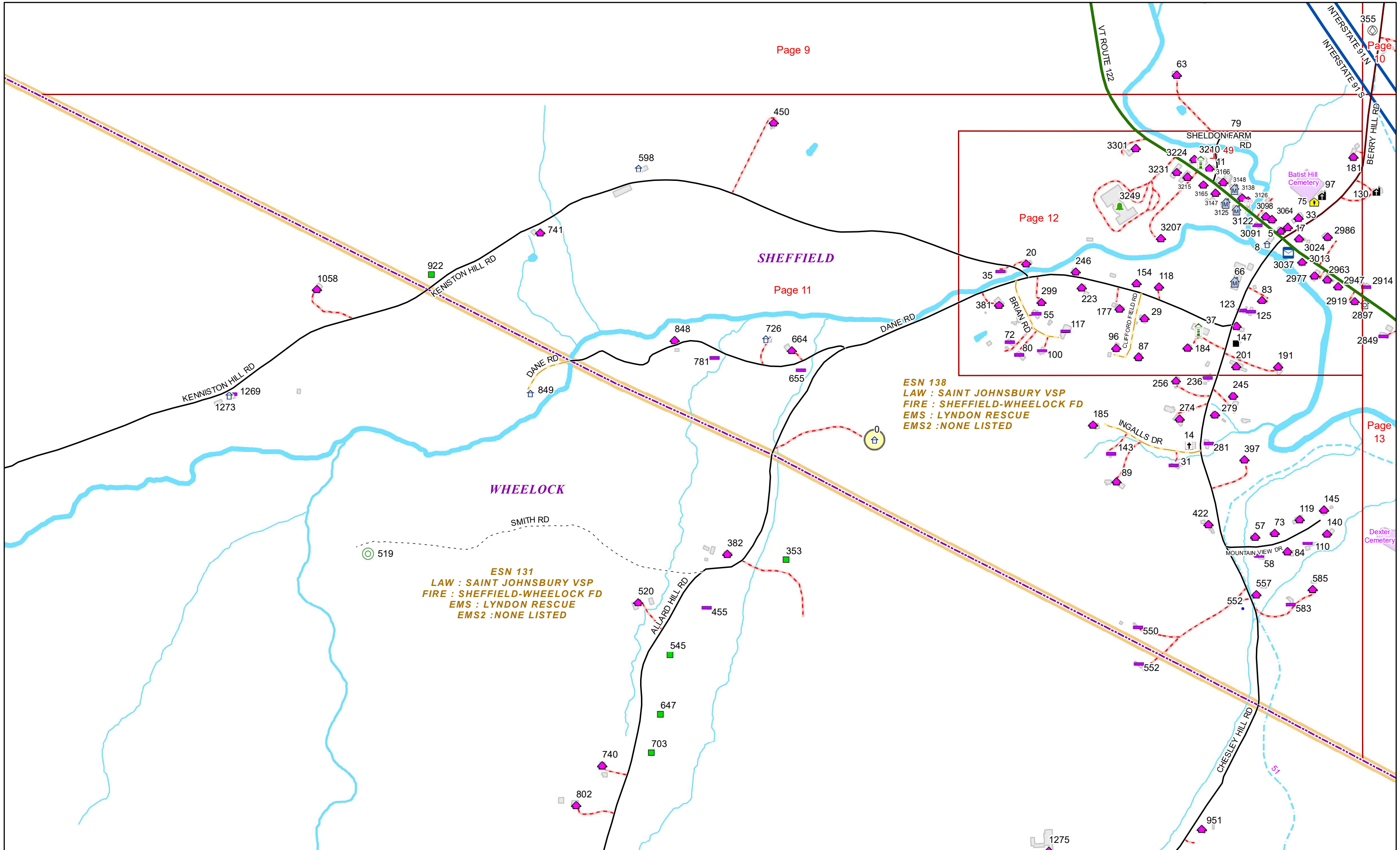


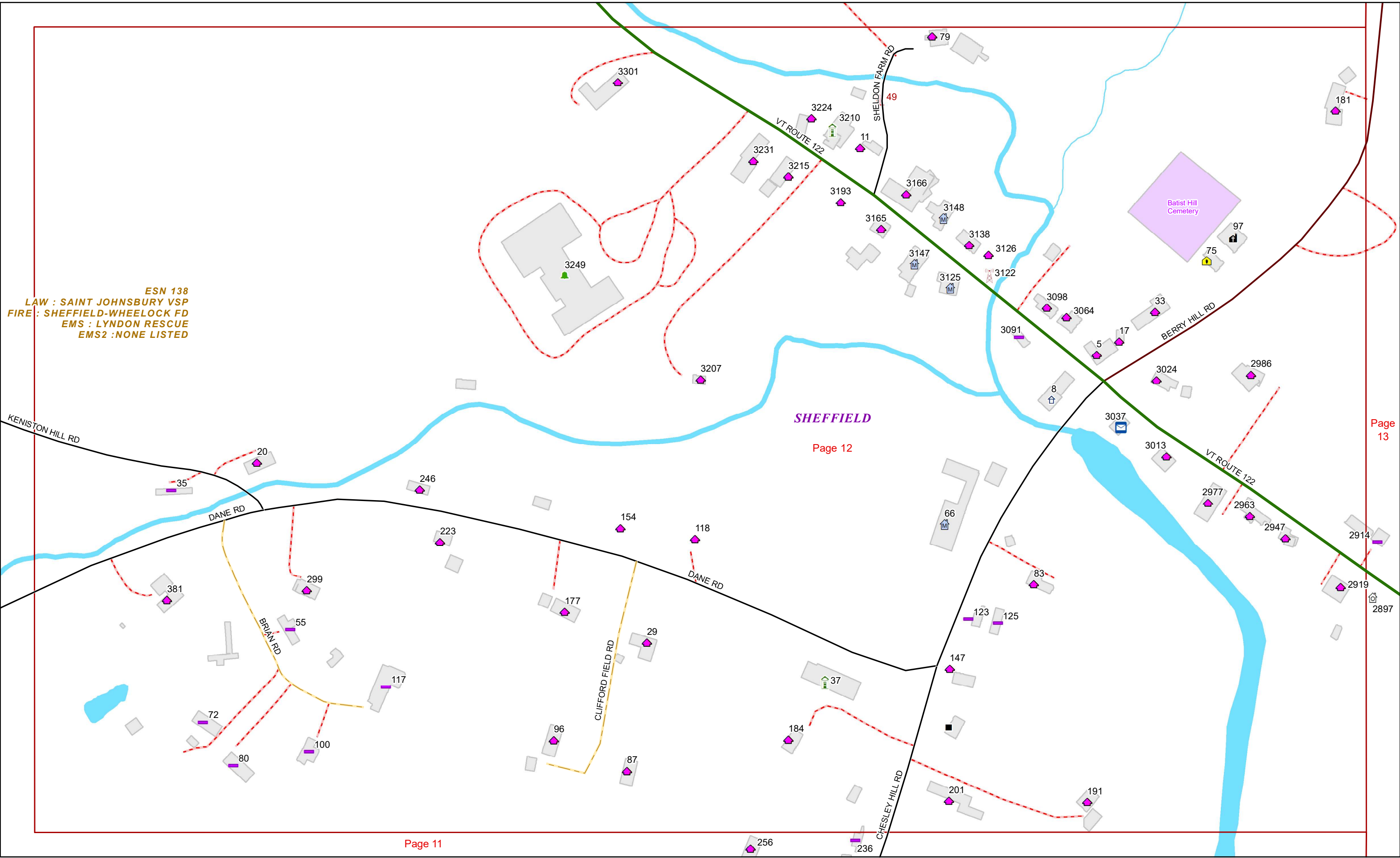
SHEFFIELD

WHEELOCK

ESN 138
LAW : SAINT JOHNSBURY VSP
FIRE : SHEFFIELD-WHEELOCK FD
EMS : LYNDON RESCUE
EMS2 : NONE LISTED

ESN 131
LAW : SAINT JOHNSBURY VSP
FIRE : SHEFFIELD-WHEELOCK FD
EMS : LYNDON RESCUE
EMS2 : NONE LISTED





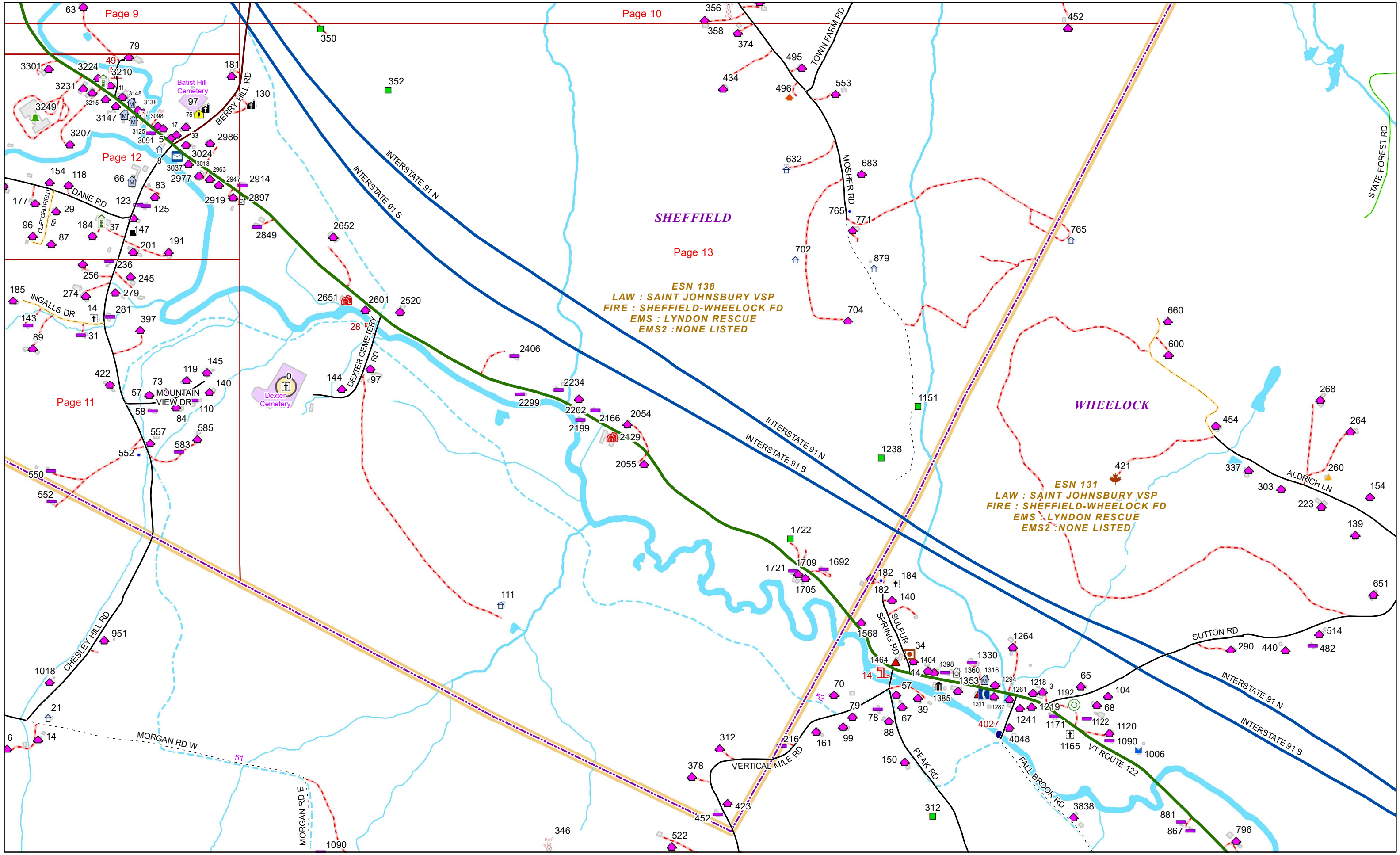
ESN 138
LAW : SAINT JOHNSBURY VSP
FIRE : SHEFFIELD-WHEELOCK FD
EMS : LYNDON RESCUE
EMS2 : NONE LISTED

SHEFFIELD
Page 12

Page 13

Page 11





SHEFFIELD

Page 13

ESN 138
LAW : SAINT JOHNSBURY VSP
FIRE : SHEFFIELD-WHEELOCK FD
EMS : LYNDON RESCUE
EMS2 : NONE LISTED

WHEELOCK

ESN 131
LAW : SAINT JOHNSBURY VSP
FIRE : SHEFFIELD-WHEELOCK FD
EMS : LYNDON RESCUE
EMS2 : NONE LISTED

