



# VERMONT E9-1-1 MapBook

## South Hero

### E9-1-1 MapBook with GIS Data

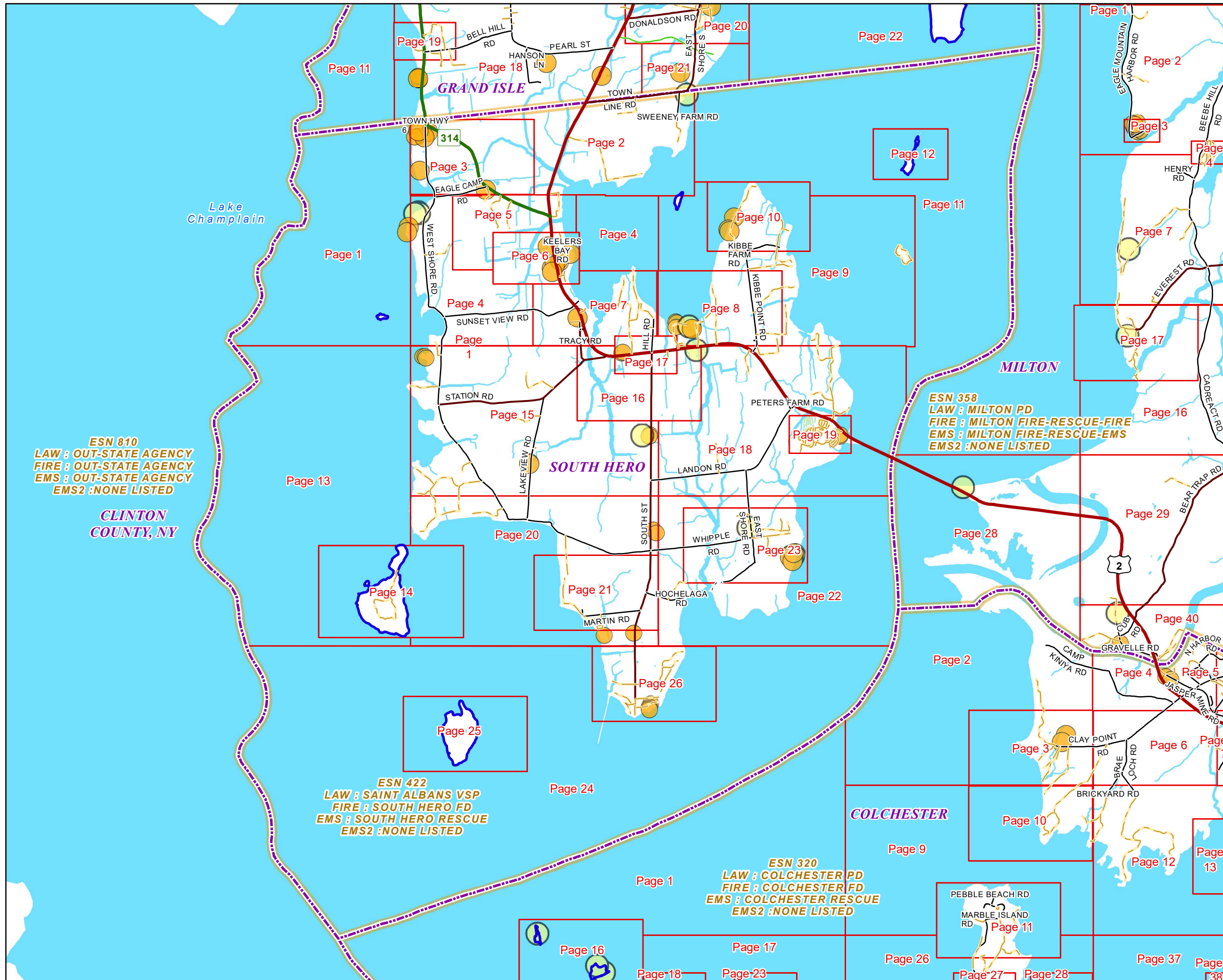
Use constraints: The 9-1-1 related data layers (Esites, Landmarks, Roads, Driveways, Footprints, Atlas Sheets, ESZ, etc.) were developed and designed for Enhanced 9-1-1 purposes only. The user should understand that the nature of the Enhanced 9-1-1 data layers means they are never complete. **Each municipal government is responsible for maintenance of the E9-1-1 database.** Other data (non-E9-1-1 related) used in the Vermont E9-1-1 MapBook is acquired from the Vermont Center for Geographic Information (VCGI) ([vcgi.vermont.gov](http://vcgi.vermont.gov)) and local Regional Planning Commissions.

### Disclaimer:

This Vermont E9-1-1 MapBook and GIS data is for general reference only. Data layers that appear on the map may or may not be accurate, current or otherwise reliable. The E9-1-1 Board and the State of Vermont make no representations of any kind, including but not limited to the warranties of merchantability or fitness for a particular use, not are any such warranties to be implied with respect to the GIS data and MapBook.

**For Questions/Updates:**  
 Contact VT Enhanced 9-1-1 Board:  
 Phone: 802-828-4911  
 Email: [e911.info@vermont.gov](mailto:e911.info@vermont.gov)  
 Website: [e911.vermont.gov](http://e911.vermont.gov)



























**8/19/2022**



























































# Legend





























## ESITES




























### SITETYPE

-  \*\*COMMERCIAL
-  \*\*CULTURAL
-  \*\*EDUCATIONAL
-  \*\*GOVERNMENT
-  \*\*INDUSTRIAL
-  \*\*OTHER COMMERCIAL
-  \*\*PUBLIC GATHERING
-  \*\*UTILITY
-  ABANDONED
-  ACCESS POINT
-  ACCESSORY BARN
-  ACCESSORY BUILDING
-  AIR SUPPORT / MAINTENANCE FACILITY
-  AIR TRAFFIC CONTROL CENTER / COMMAND CENTER
-  AIRPORT TERMINAL
-  AMBULANCE SERVICE
-  AUDITORIUM / CONCERT HALL / THEATER / OPERA HOUSE
-  BANK
-  BOAT RAMP / DOCK
-  BORDER CROSSING
-  BORDER PATROL
-  BREWERY
-  BUS STATION / DISPATCH FACILITY
-  CAMP
-  CAMPGROUND
-  CEMETERY

-  CITY / TOWN HALL
-  COAST GUARD
-  COLLEGE / UNIVERSITY
-  COMMERCIAL CONSTRUCTION SERVICE
-  COMMERCIAL FARM
-  COMMERCIAL GARAGE
-  COMMERCIAL W/RESIDENCE
-  COMMUNICATION BOX
-  COMMUNICATION TOWER
-  COMMUNITY / RECREATION FACILITY
-  CONDOMINIUM
-  COURT HOUSE
-  CUSTOMS SERVICE
-  DAY CARE FACILITY
-  DEVELOPMENT SITE
-  EBS TOWER
-  EMERGENCY PHONE / CALLBOX
-  FAIR / EXHIBITION/ RODEO GROUNDS
-  FERRY TERMINAL / DISPATCH FACILITY
-  FIRE STATION
-  FISH FARM / HATCHERY
-  FITNESS FACILITY
-  FOOD DISTRIBUTION CENTER
-  GAS STATION
-  GATED W/BUILDING
-  GATED W/O BUILDING
-  GOLF COURSE
-  GRAVEL PIT / QUARRY / MINE




















-  GREENHOUSE / NURSERY
-  GROCERY STORE
-  HARBOR / MARINA
-  HAZARDOUS MATERIALS FACILITY
-  HAZARDOUS STORAGE FACILITY
-  HEALTH CLINIC
-  HELIPAD / HELIPORT / HELISPOT
-  HISTORIC SITE / POINT OF INTEREST
-  HOSPITAL / MEDICAL CENTER
-  HOUSE OF WORSHIP
-  HYDROELECTRIC FACILITY
-  ICE ARENA
-  INSTITUTIONAL RESIDENCE / DORM / BARRACKS
-  LANDFILL
-  LAW ENFORCEMENT
-  LIBRARY
-  LODGING B&B / HOTEL / MOTEL / INN
-  LOOKOUT TOWER
-  LUMBER MILL / SAW MILL
-  MANUFACTURING FACILITY
-  MOBILE HOME
-  MORGUE
-  MULTI-FAMILY DWELLING
-  MUSEUM
-  NATIONAL GUARD /
-  NUCLEAR FACILITY
-  NURSING HOME / LONG TERM CARE
-  OFFICE BUILDING

-  OIL / GAS FACILITY
-  OTHER
-  OTHER RESIDENTIAL
-  OUTPATIENT CLINIC
-  PARK AND RIDE / COMMUTER
-  PHARMACY
-  PICNIC AREA
-  POST OFFICE
-  PRISON / CORRECTIONAL FACILITY
-  PRIVATE AND EXPRESS SHIPPING FACILITY
-  PSAP
-  PUBLIC BEACH
-  PUBLIC TELEPHONE
-  PUBLIC WATER SUPPLY INTAKE
-  PUBLIC WATER SUPPLY WELL
-  PUMP STATION
-  RACE TRACK / DRAGSTRIP
-  RAILROAD STATION
-  RESIDENTIAL FARM
-  REST STOP / ROADSIDE PARK
-  RESTAURANT
-  RETAIL FACILITY
-  RV HOOKUP
-  SCHOOL K / 12
-  SEASONAL HOME
-  SHOOTING RANGE
-  SINGLE FAMILY DWELLING
-  SKI AREA / ALPINE





-  SOLAR FACILITY
-  SPORTS ARENA /
-  STATE CAPITOL
-  STATE GARAGE
-  STATE GOVERNMENT FACILITY
-  STATE PARK
-  STORAGE UNITS
-  SUBSTATION
-  SUGARHOUSE
-  TEMPORARY STRUCTURE
-  TOWN GARAGE
-  TOWN OFFICE
-  TRAILHEAD
-  TRANSFER STATION
-  UNKNOWN
-  US FOREST FACILITY
-  US GOVERNMENT FACILITY
-  UTILITY POLE W/PHONE
-  VETERINARY HOSPITAL / CLINIC
-  VISITOR / INFORMATION CENTER
-  WAREHOUSE
-  WASTE / BIOMASS FACILITY
-  WASTEWATER TREATMENT PLANT
-  WATER TANK
-  WATER TOWER
-  WIND FACILITY / WIND TOWER
-  YOUTH CAMP

# Legend

## Roads

-  Interstate Highway
-  US Highway
-  State Highway
-  Town Highway Class 1
-  Town Highway Class 2
-  Town Highway Class 3
-  Town Highway Class 4
-  Private
-  Driveway
-  Discontinued Road
-  Legal Trail
-  Ferry
-  Military - no public access
-  National Forest Highway
-  State Forest Highway
-  Proposed
-  Rivers
-  Driveways
-  Railroad

## Hydrants

-  Drafting Site
-  Dry Hydrant
-  Municipal Hydrant
-  Pressurized Hydrant

## Townline





## Emergency Service Zones



## FootPrints

-  Airport
-  Solar Field
-  Alpine Trail Easiest
-  Alpine Trail Intermediate
-  Alpine Trail Advanced
-  Alpine Trail Expert
-  Alpine Glade Marked
-  Alpine Glade Not Marked
-  Building
-  Farm
-  Golf Course
-  Quarry
-  Park
-  Shopping Center
-  Stadium/Arena
-  Other

## Addressing Error

-  Orange - Duplicated Addressed Building
-  Yellow - Unnumbered Building

**Named Roads**

**-- A --**

	Community	Low	High	Pages
ADIRONDACK AVE	SOUTH HERO	1	22	19
ALLEN POINT RD	SOUTH HERO	1	26	26
ANGLER LN	SOUTH HERO	1	50	19
APPLE BLVD	SOUTH HERO	0	0	19
APPLE BLVD	SOUTH HERO	1	22	19

**-- B --**

BAKER LN	SOUTH HERO	1	18	2,3,5
BAY VIEW RD	SOUTH HERO	1	12	7
BITTERSWEET LN	SOUTH HERO	1	14	8
BUERMANN LN	SOUTH HERO	1	54	8,9

**-- C --**

CARDINAL LN	SOUTH HERO	1	36	6
CARDINAL LN S	SOUTH HERO	20	28	6
CARTER LN	SOUTH HERO	1	39	8,9,16,17
CAVENDISH COVE RD	SOUTH HERO	1	32	9,10
CEDAR CLIFF LN	SOUTH HERO	1	18	9,18
CEDAR IS	SOUTH HERO	1	509	9
CEDAR ST	SOUTH HERO	1	18	21
CHAMPLAIN LN	SOUTH HERO	1	8	21
CHASE LN	SOUTH HERO	1	8	26
COLODNY WAY	SOUTH HERO	1	54	15,20
COLONEL ALLEN DR	SOUTH HERO	1	28	26
COMMUNITY LN	SOUTH HERO	1	15	16
COMMUNITY LN	SOUTH HERO	16	187	8,9,16
CONTENTMENT LN	SOUTH HERO	1	48	23
CRESCENT BAY RD	SOUTH HERO	1	34	20

**-- D --**

DAVIS HILL RD	SOUTH HERO	1	40	5
DRIFTWOOD LN	SOUTH HERO	1	52	19
DUBUQUE LN	SOUTH HERO	1	290	18

**-- E --**

EAGLE CAMP RD	SOUTH HERO	1	54	2,3,4
EAGLE LN	SOUTH HERO	1	168	19
EAST SHORE RD	SOUTH HERO	1	44	18,22,23
EAST SHORE RD	SOUTH HERO	45	128	23
EAST SHORE RD	SOUTH HERO	129	148	22,23
EAST SHORE S	GRAND ISLE	1	28	2
EGRET CT	SOUTH HERO	1	8	19
EMPIRE CIR	SOUTH HERO	41	48	19
EMPIRE CIR	SOUTH HERO	0	40	19
ENGLEWOOD RD	SOUTH HERO	1	14	10

**-- F --**

FEATHERBED LN	SOUTH HERO	1	10	18,19
FEATHERBED LN	SOUTH HERO	11	66	18
FEATHERBED LN	SOUTH HERO	67	118	9,18
FERRY RD	SOUTH HERO	57	58	3
FERRY RD	SOUTH HERO	163	168	3
FERRY RD	SOUTH HERO	1	36	5
FERRY RD	SOUTH HERO	37	56	2,3,5
FERRY RD	SOUTH HERO	59	162	3
FISH BLADDER IS	SOUTH HERO	1	872	12
FOX CROSSING RD	SOUTH HERO	1	24	26

**-- G --**

GIFFORD LN	SOUTH HERO	1	60	8
GULL LN	SOUTH HERO	103	144	19
GULL LN	SOUTH HERO	1	102	19

**-- H --**

HALL RD	SOUTH HERO	1	42	20,21
HARRINGTON LN	SOUTH HERO	1	26	3
HAYCORN HOLLOW RD	SOUTH HERO	1	42	8,9,18
HERITAGE DR	SOUTH HERO	1	33	8,9,16
HERON LN	SOUTH HERO	1	26	19
HERON RIDGE RD	SOUTH HERO	1	26	7
HERON RIDGE RD	SOUTH HERO	27	55	7
HILL RD	SOUTH HERO	1	24	7,17
HILL RD	SOUTH HERO	25	57	7
HOCHELAGA RD	SOUTH HERO	1	22	21,22

**-- I --**

HOCHELAGA RD	SOUTH HERO	23	42	22
HOLLOW ROCK RD	SOUTH HERO	1	28	15
IDLEWILD RD	SOUTH HERO	1	43	10
INSELHEIM RD	SOUTH HERO	1	48	26
IODINE SPRING ST	SOUTH HERO	1	22	7
ISLAND CIR	SOUTH HERO	0	0	19
ISLAND CIR	SOUTH HERO	14	16	19
ISLAND CIR	SOUTH HERO	26	30	19
ISLAND CIR	SOUTH HERO	50	51	19
ISLAND CIR	SOUTH HERO	61	63	19
ISLAND CIR	SOUTH HERO	98	105	19
ISLAND CIR	SOUTH HERO	1	13	19
ISLAND CIR	SOUTH HERO	17	25	19
ISLAND CIR	SOUTH HERO	31	49	19
ISLAND CIR	SOUTH HERO	52	60	19
ISLAND CIR	SOUTH HERO	64	97	19

**-- J --**

JACKSON POINT RD	SOUTH HERO	1	56	15
JACKSON POINT RD	SOUTH HERO	57	84	15
JOHN STARK RD	SOUTH HERO	1	32	18
JONATHAN CIR	SOUTH HERO	1	20	19

**-- K --**

KEELERS BAY RD	SOUTH HERO	1	26	6
KEELERS LN	SOUTH HERO	1	158	6
KELLOGG IS	SOUTH HERO	1	389	2,9
KIBBE FARM RD	SOUTH HERO	1	10	9
KIBBE FARM RD	SOUTH HERO	11	104	9,10
KIBBE POINT RD	SOUTH HERO	1	6	18
KIBBE POINT RD	SOUTH HERO	19	40	8
KIBBE POINT RD	SOUTH HERO	41	84	8,9
KIBBE POINT RD	SOUTH HERO	85	94	9
KIBBE POINT RD	SOUTH HERO	95	134	9,10
KIBBE POINT RD	SOUTH HERO	135	138	10
KIBBE POINT RD	SOUTH HERO	7	12	8,9,18
KIBBE POINT RD	SOUTH HERO	13	18	8
KINNEY LN	SOUTH HERO	1	123	23

	Community	Low	High	Pages
<b>-- L --</b>				
LAKE DR	SOUTH HERO	1	42	21
LAKEVIEW CIR	SOUTH HERO	1	56	19
LAKEVIEW RD	SOUTH HERO	1	50	15
LAKEVIEW RD	SOUTH HERO	51	124	15,20
LANDON RD	SOUTH HERO	1	68	15,18
LANDON RD	SOUTH HERO	69	94	18
LANDON RD	SOUTH HERO	95	180	18
LANDS END WAY	SOUTH HERO	1	30	26
LAVIGNE RD	SOUTH HERO	1	58	7
LAVIN LN	SOUTH HERO	1	66	17
LIGHTHOUSE RD	SOUTH HERO	1	46	9
LITTLE FARM RD	SOUTH HERO	1	272	15
LOMBARD LN	SOUTH HERO	1	106	2
<b>-- M --</b>				
MABLE WAY	SOUTH HERO	1	100	7
MANSFIELD AVE	SOUTH HERO	1	18	19
MAPLE RIDGE LN	SOUTH HERO	1	30	5
MARTIN RD	SOUTH HERO	1	70	21
MCBRIDE LN	SOUTH HERO	1	8	7
MEADOW LN	SOUTH HERO	1	36	4
MELCHER PL	SOUTH HERO	1	20	26
MINISTRY LN	SOUTH HERO	1	34	2
MOTT LN	SOUTH HERO	1	20	18
<b>-- N --</b>				
NARROWS RD	SOUTH HERO	1	8	15
NARROWS RD	SOUTH HERO	9	59	15,20
NAUTICAL CT	SOUTH HERO	1	34	19
<b>-- O --</b>				
OLD FARM RD	SOUTH HERO	1	266	18
OUTERBAY WAY	SOUTH HERO	1	48	23
<b>-- P --</b>				
PARTRIDGE RD	SOUTH HERO	1	32	15

	Community	Low	High	Pages
PERCH CIR	SOUTH HERO	0	0	19
PERCH CIR	SOUTH HERO	14	32	19
PERCH CIR	SOUTH HERO	34	37	19
PERCH CIR	SOUTH HERO	1	13	19
PETERS FARM RD	SOUTH HERO	1	12	18
PHELPS LN	SOUTH HERO	1	72	26
PHOEBE LN	SOUTH HERO	1	114	6
PIKE CIR	SOUTH HERO	1	2	19
PIKE CIR	SOUTH HERO	3	24	19
PINE ST	SOUTH HERO	1	6	21
PINE ST	SOUTH HERO	7	10	21
PINNACLE AVE	SOUTH HERO	1	16	19
PROVIDENCE IS	SOUTH HERO	1	2668	13,14
PROVIDENCE ISLAND PATH	SOUTH HERO	1	1036	14
<b>-- R --</b>				
RACHEL WAY	SOUTH HERO	17	29	6
RAILROAD ST	SOUTH HERO	1	14	21
REEL AVE	SOUTH HERO	1	14	19
REMPLE RD	SOUTH HERO	1	32	13,15
RICHARDS RD	SOUTH HERO	1	60	8,9
ROME CT	SOUTH HERO	1	42	19
ROOKS LN	SOUTH HERO	1	54	23
ROYS RIDGE RD	SOUTH HERO	1	46	15
<b>-- S --</b>				
SALMON LN	SOUTH HERO	1	14	19
SALMON LN	SOUTH HERO	38	41	19
SAND BAR LN	SOUTH HERO	1	72	19
SANDBAR HEIGHTS DR	SOUTH HERO	1	12	23
SAWYER IS	SOUTH HERO	1	266	1
SOUTH ST	SOUTH HERO	1	132	15,16,17
SOUTH ST	SOUTH HERO	133	222	15,20
SOUTH ST	SOUTH HERO	223	268	20,21
SOUTH ST	SOUTH HERO	269	286	21
SOUTH ST	SOUTH HERO	287	360	20,21,24,26
SOUTH ST	SOUTH HERO	361	422	26
STATION RD	SOUTH HERO	1	42	15,16
STATION RD	SOUTH HERO	43	164	15
STAVE IS	SOUTH HERO	1	166	425
SUNRISE DR	SOUTH HERO	1	44	2,5

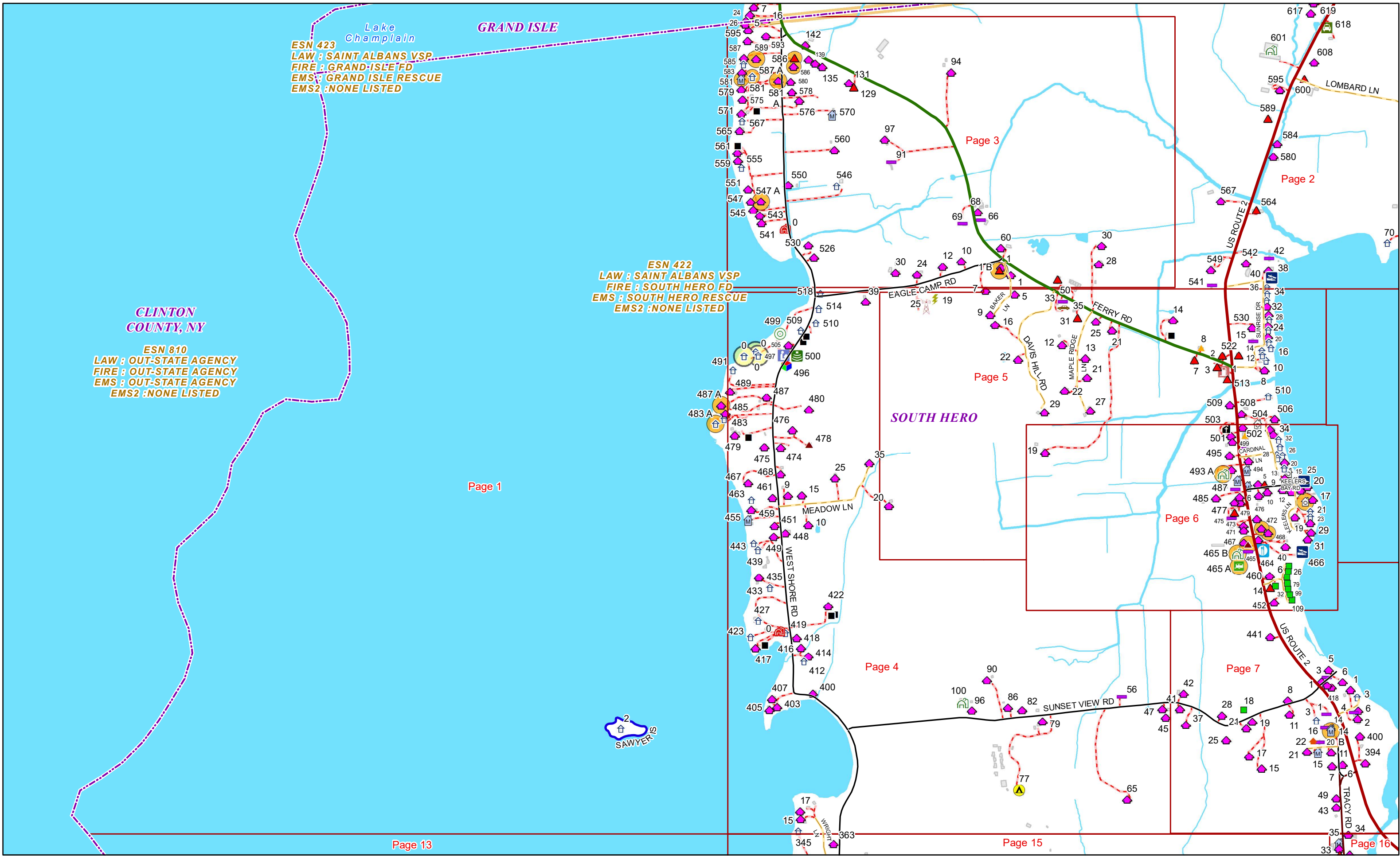
	Community	Low	High	Pages
SUNSET BEACH RD	SOUTH HERO	1	86	21
SUNSET VIEW RD	SOUTH HERO	1	136	4,7
SWEENEY FARM RD	SOUTH HERO	1	54	2
<b>-- T --</b>				
TOURVILLE DR	SOUTH HERO	1	20	15
TOWN HWY 21	SOUTH HERO	1	56	8
TOWN HWY 22	SOUTH HERO	1	16	7
TOWN HWY 6	SOUTH HERO	1	24	3
TOWN LINE RD	GRAND ISLE	1	27	2
TOWN LINE RD	GRAND ISLE	29	55	2
TOWN LINE RD	GRAND ISLE	57	111	2
TOWN LINE RD	SOUTH HERO	0	48	2
TOWN LINE RD	SOUTH HERO	0	94	2
TOWN LINE RD	SOUTH HERO	0	112	2
TRACY RD	SOUTH HERO	23	50	4,7,16
TRACY RD	SOUTH HERO	51	58	7
TRACY RD	SOUTH HERO	1	22	16
TURTLE BAY LN	SOUTH HERO	1	35	22,23
<b>-- U --</b>				
US ROUTE 2	GRAND ISLE	1	32	2
US ROUTE 2	SOUTH HERO	1	56	18,19
US ROUTE 2	SOUTH HERO	57	80	19
US ROUTE 2	SOUTH HERO	81	122	18,19
US ROUTE 2	SOUTH HERO	123	184	18
US ROUTE 2	SOUTH HERO	185	218	8,9,18
US ROUTE 2	SOUTH HERO	219	238	8,9,16,
US ROUTE 2	SOUTH HERO	239	264	16
US ROUTE 2	SOUTH HERO	265	276	16,17
US ROUTE 2	SOUTH HERO	277	334	17
US ROUTE 2	SOUTH HERO	335	362	16,17
US ROUTE 2	SOUTH HERO	363	390	4,7,16
US ROUTE 2	SOUTH HERO	391	420	7
US ROUTE 2	SOUTH HERO	421	456	6,7
US ROUTE 2	SOUTH HERO	457	495	6
US ROUTE 2	SOUTH HERO	497	516	5,6
US ROUTE 2	SOUTH HERO	517	539	2,5
US ROUTE 2	SOUTH HERO	540	640	2

-- W --

	Community	Low	High	Pages
WALLYS POINT RD	SOUTH HERO	1	34	7,17
WALLYS POINT RD	SOUTH HERO	35	106	4,7
WEST SHORE RD	SOUTH HERO	163	198	15,20
WEST SHORE RD	GRAND ISLE	1	46	3
WEST SHORE RD	SOUTH HERO	1	162	20
WEST SHORE RD	SOUTH HERO	199	351	15
WEST SHORE RD	SOUTH HERO	352	391	1,4,15
WEST SHORE RD	SOUTH HERO	392	516	4
WEST SHORE RD	SOUTH HERO	517	592	2,3,4
WEST SHORE RD	SOUTH HERO	593	598	3
WHIPPLE RD	SOUTH HERO	1	106	20,22,23
WINDRIDGE RD	SOUTH HERO	1	50	23
WRIGHT LN	SOUTH HERO	1	18	1,4,15

Community Low High Pages

Community Low High Pages



ESN 423  
LAW : SAINT ALBANS VSP  
FIRE : GRAND-ISLE FD  
EMS : GRAND ISLE RESCUE  
EMS2 : NONE LISTED

ESN 422  
LAW : SAINT ALBANS VSP  
FIRE : SOUTH HERO FD  
EMS : SOUTH HERO RESCUE  
EMS2 : NONE LISTED

CLINTON COUNTY, NY  
ESN 810  
LAW : OUT-STATE AGENCY  
FIRE : OUT-STATE AGENCY  
EMS : OUT-STATE AGENCY  
EMS2 : NONE LISTED

Page 1

Page 3

Page 2

Page 5

Page 6

Page 4

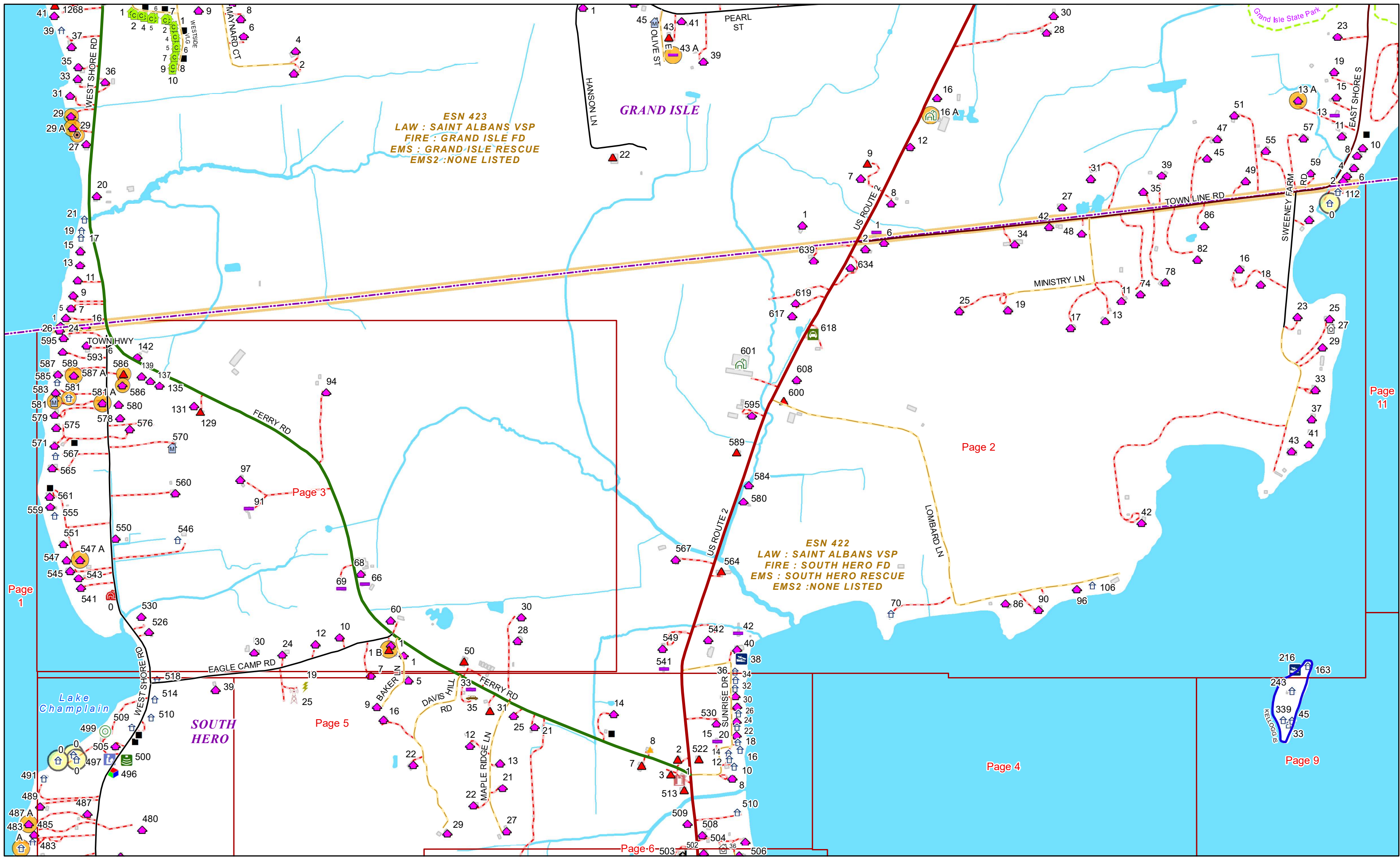
Page 7

Page 13

Page 15

Page 16





ESN 423  
LAW : SAINT ALBANS VSP  
FIRE : GRAND ISLE FD  
EMS : GRAND ISLE RESCUE  
EMS2 : NONE LISTED

ESN 422  
LAW : SAINT ALBANS VSP  
FIRE : SOUTH HERO FD  
EMS : SOUTH HERO RESCUE  
EMS2 : NONE LISTED





ESN 423  
LAW : SAINT ALBANS VSP  
FIRE : GRAND ISLE FD  
EMS : GRAND ISLE RESCUE  
EMS2 : NONE LISTED

ESN 422  
LAW : SAINT ALBANS VSP  
FIRE : SOUTH HERO FD  
EMS : SOUTH HERO RESCUE  
EMS2 : NONE LISTED

SOUTH HERO

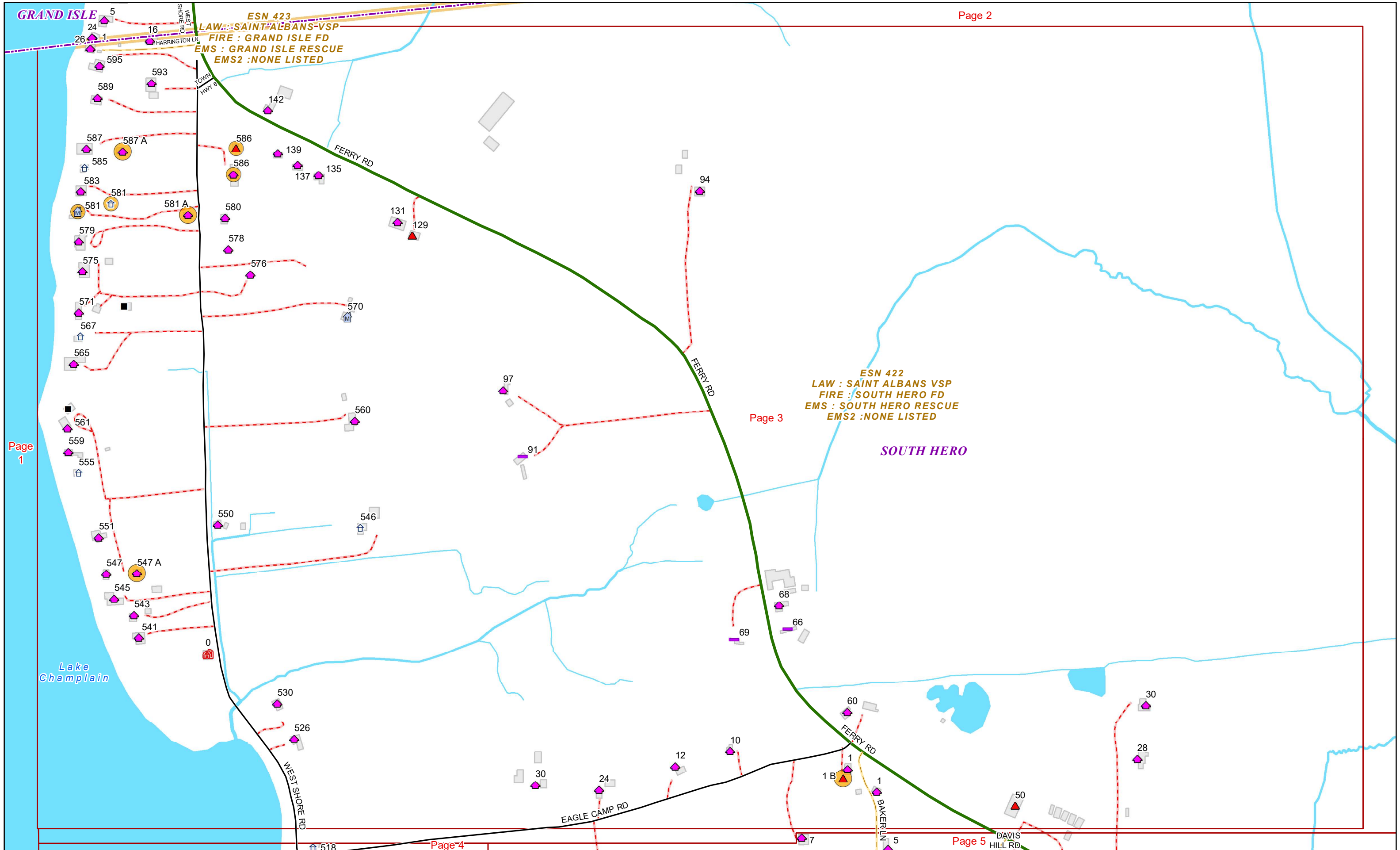
Page 1

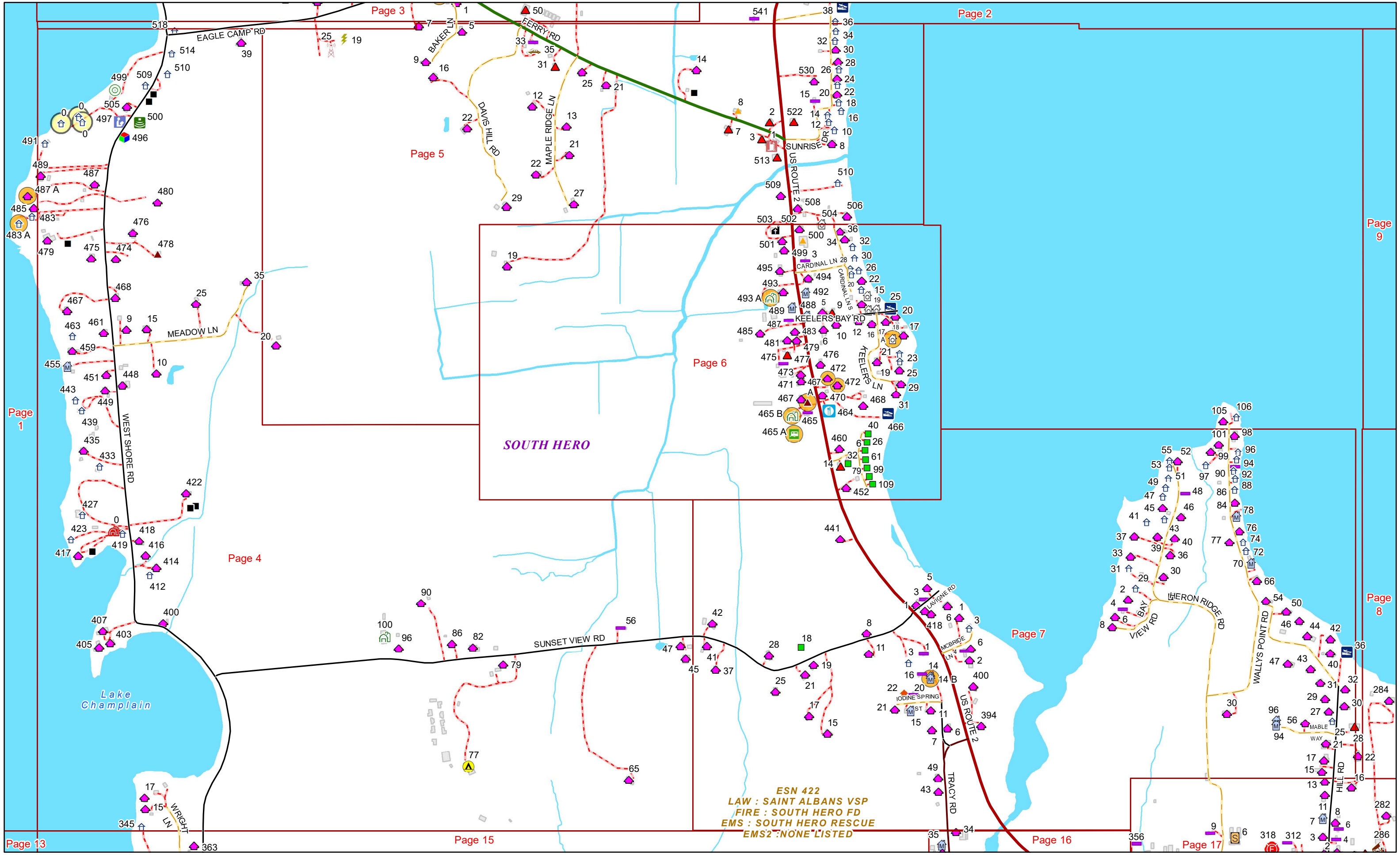
Page 3

Page 4

Page 5

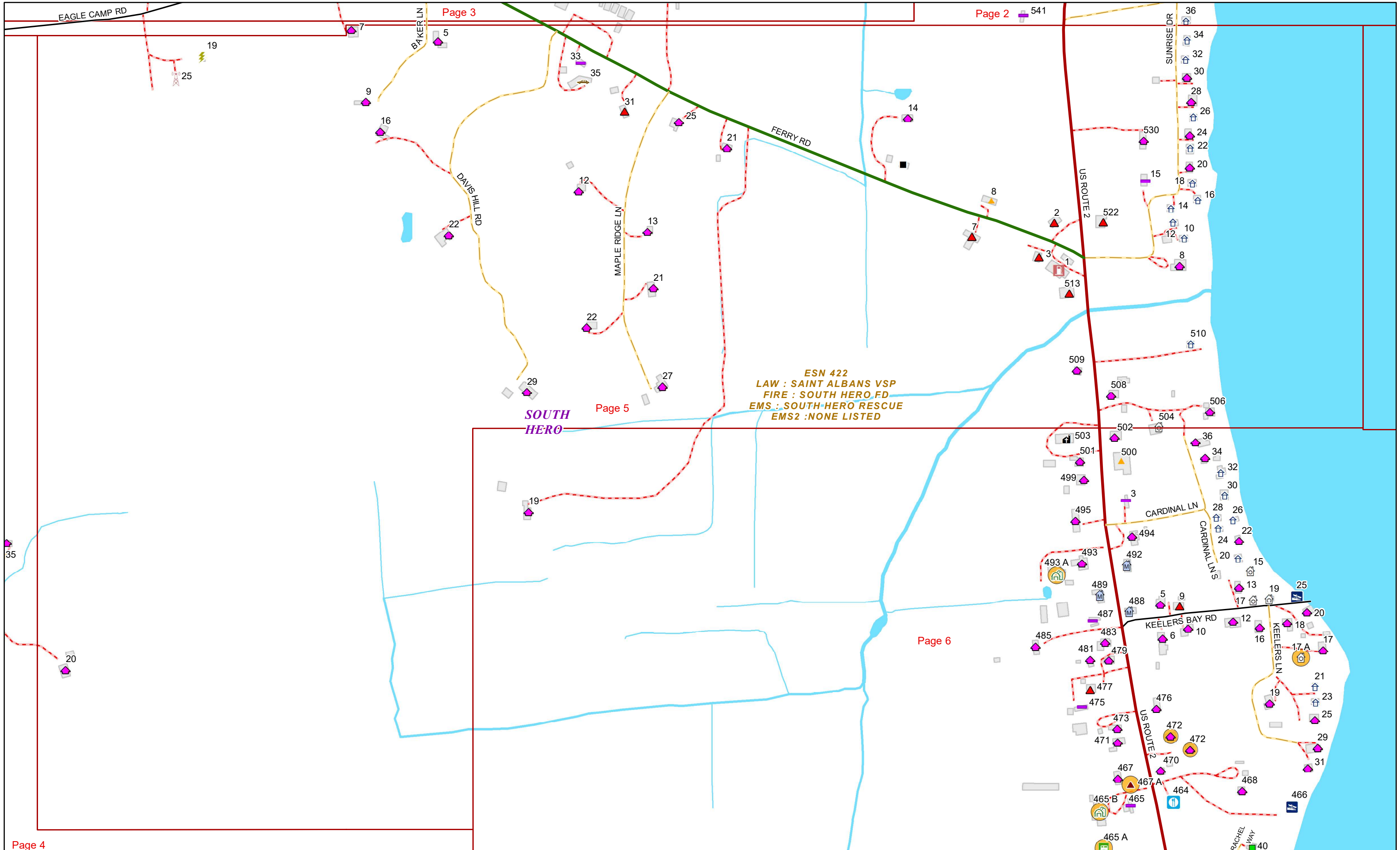
Lake Champlain





ESN 422  
LAW : SAINT ALBANS VSP  
FIRE : SOUTH HERO FD  
EMS : SOUTH HERO RESCUE  
EMS2 : NONE LISTED



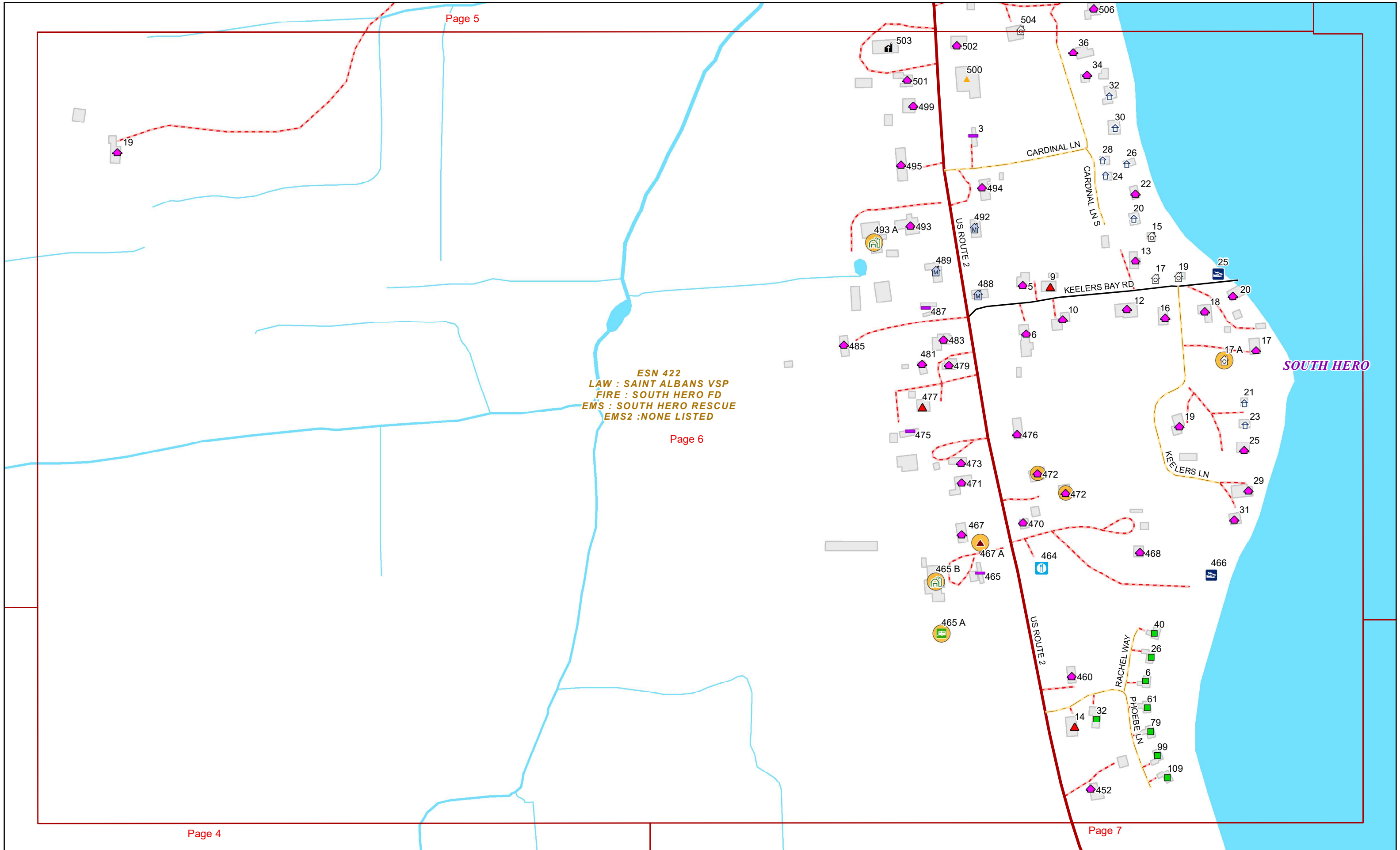


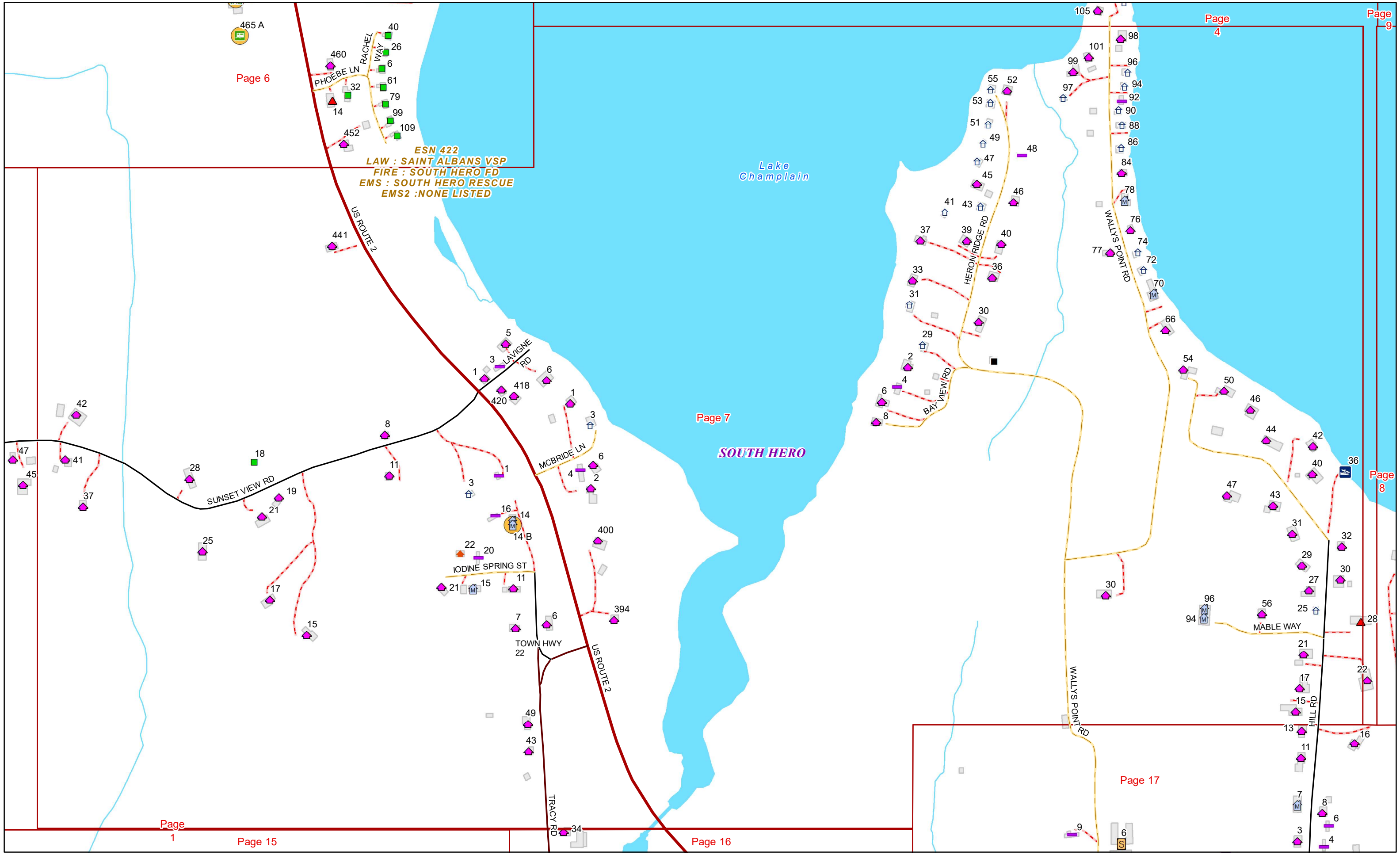
ESN 422  
 LAW : SAINT ALBANS VSP  
 FIRE : SOUTH HERO.FD  
 EMS : SOUTH HERO RESCUE  
 EMS2 : NONE LISTED

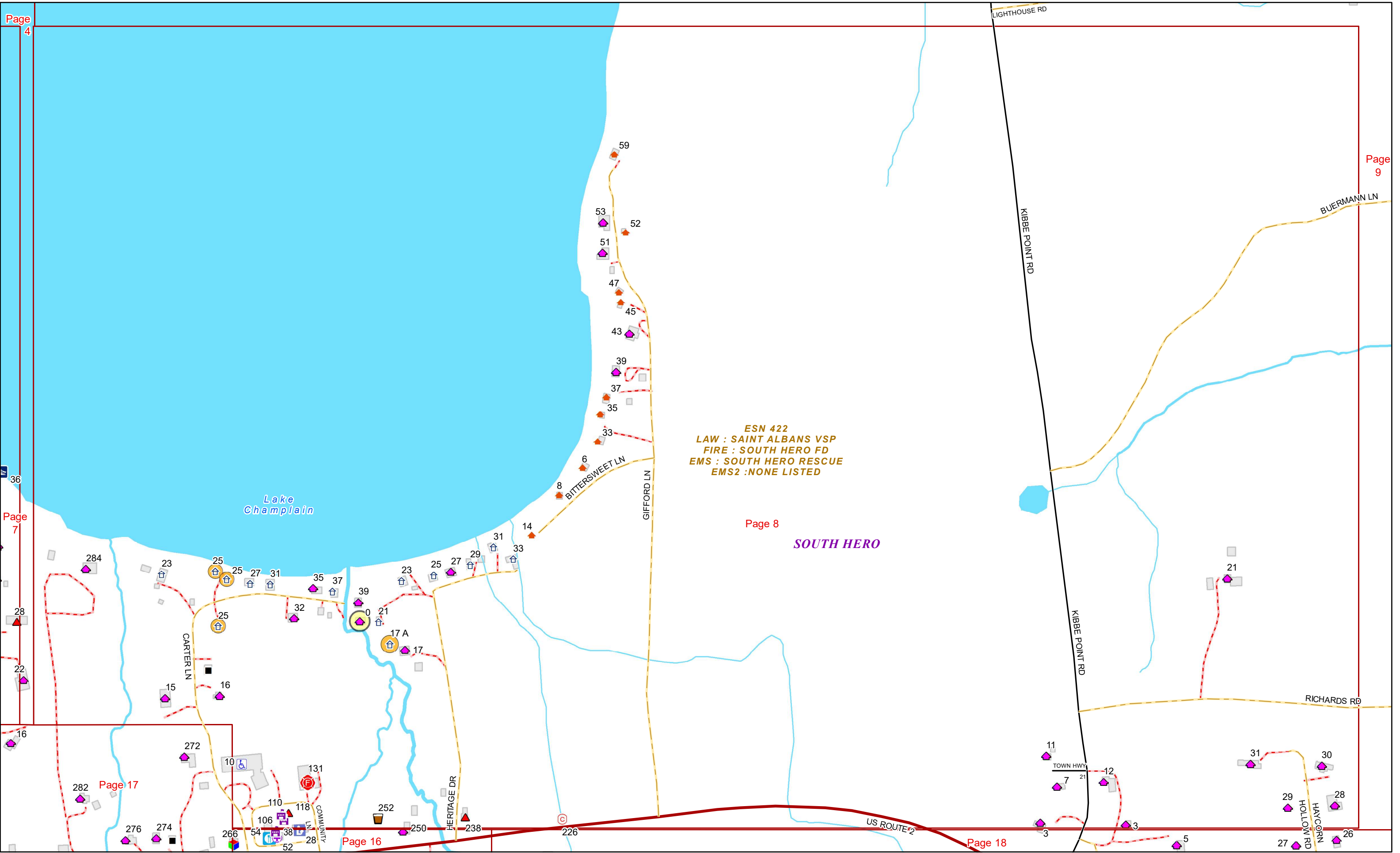
**SOUTH HERO**



ESN 422  
LAW : SAINT ALBANS VSP  
FIRE : SOUTH HERO FD  
EMS : SOUTH HERO RESCUE  
EMS2 : NONE LISTED







Page 8

**SOUTH HERO**

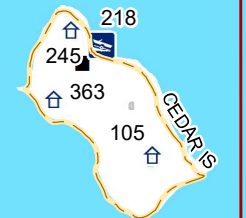
Page 16

Page 17

Page 18

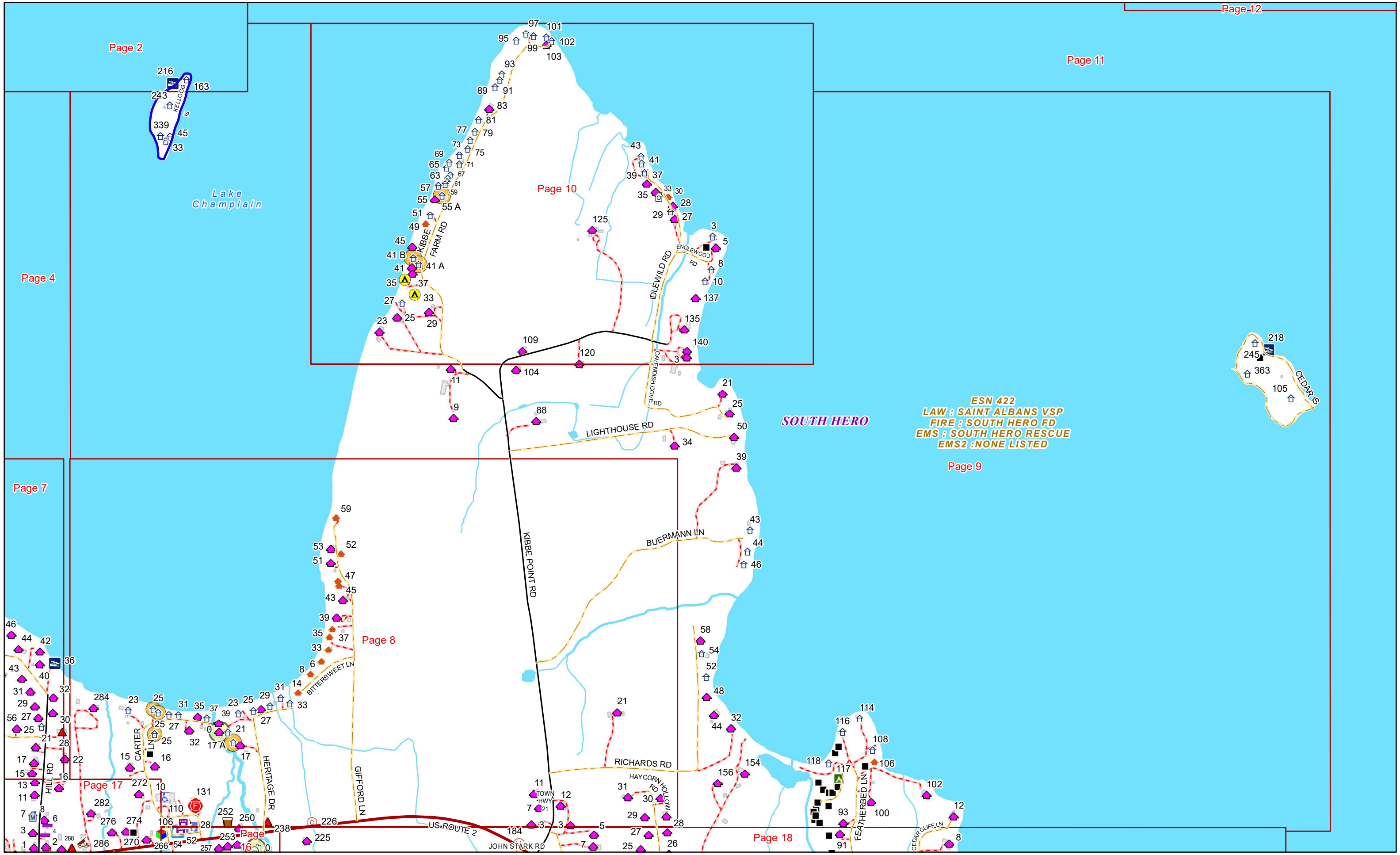


Lake Champlain



ESN 422  
 LAW : SAINT ALBANS VSP  
 FIRE : SOUTH HERO FD  
 EMS : SOUTH HERO RESCUE  
 EMS2 : NONE LISTED

SOUTH HERO



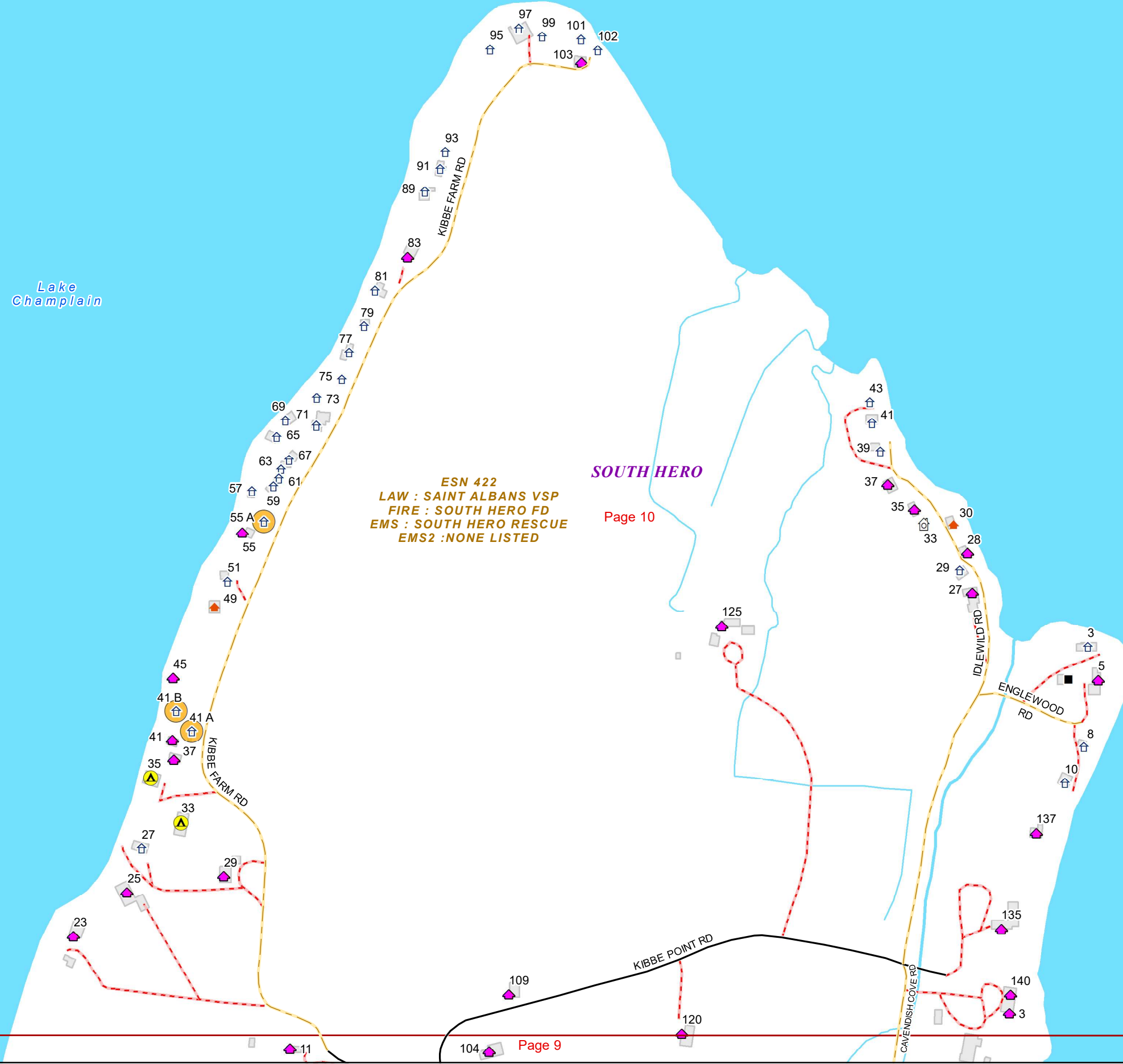
Lake Champlain

ESN 422  
LAW : SAINT ALBANS VSP  
FIRE : SOUTH HERO FD  
EMS : SOUTH HERO RESCUE  
EMS2 : NONE LISTED

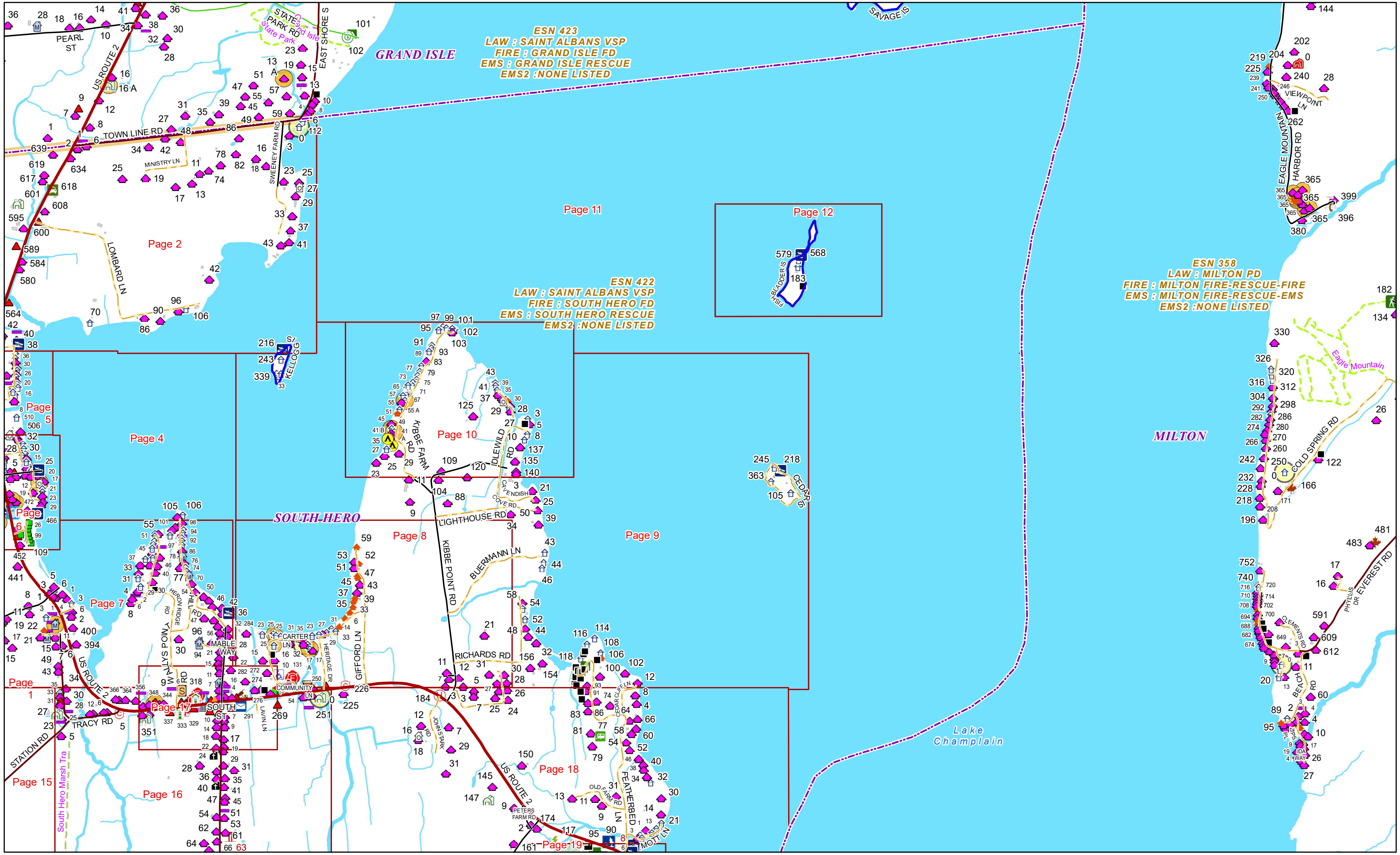
**SOUTH HERO**

Page 10

Page 9



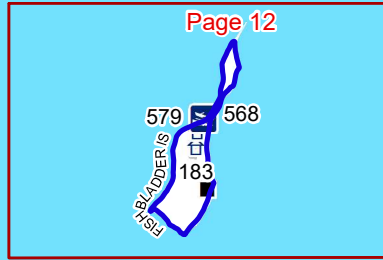




**ESN 423**  
LAW : SAINT ALBANS VSP  
FIRE : GRAND ISLE FD  
EMS : GRAND ISLE RESCUE  
EMS2 : NONE LISTED

**ESN 422**  
LAW : SAINT ALBANS VSP  
FIRE : SOUTH HERO FD  
EMS : SOUTH HERO RESCUE  
EMS2 : NONE LISTED

**ESN 358**  
LAW : MILTON PD  
FIRE : MILTON FIRE-RESCUE-FIRE  
EMS : MILTON FIRE-RESCUE-EMS  
EMS2 : NONE LISTED



Lake Champlain

**SOUTH HERO**

Page 12

568

579

183

SH BLADDER IS

**ESN 422**  
**LAW : SAINT ALBANS VSP**  
**FIRE : SOUTH HERO FD**  
**EMS : SOUTH HERO RESCUE**  
**EMS2 : NONE LISTED**

Page 11



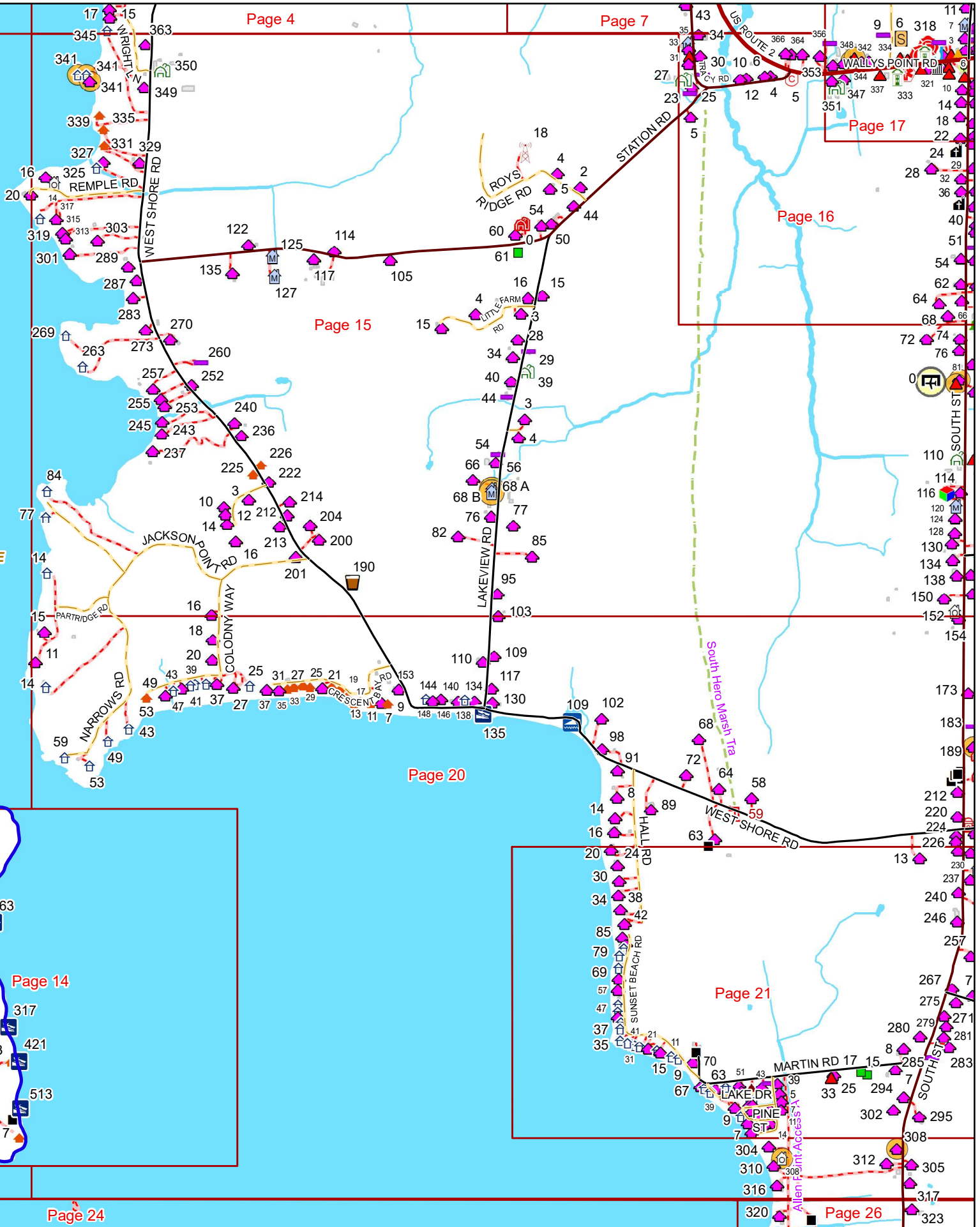
ESN 810  
LAW : OUT-STATE AGENCY  
FIRE : OUT-STATE AGENCY  
EMS : OUT-STATE AGENCY  
EMS2 : NONE LISTED

CLINTON  
COUNTY, NY

ESN 422  
LAW : SAINT ALBANS VSP  
FIRE : SOUTH HERO FD  
EMS : SOUTH HERO RESCUE  
EMS2 : NONE LISTED

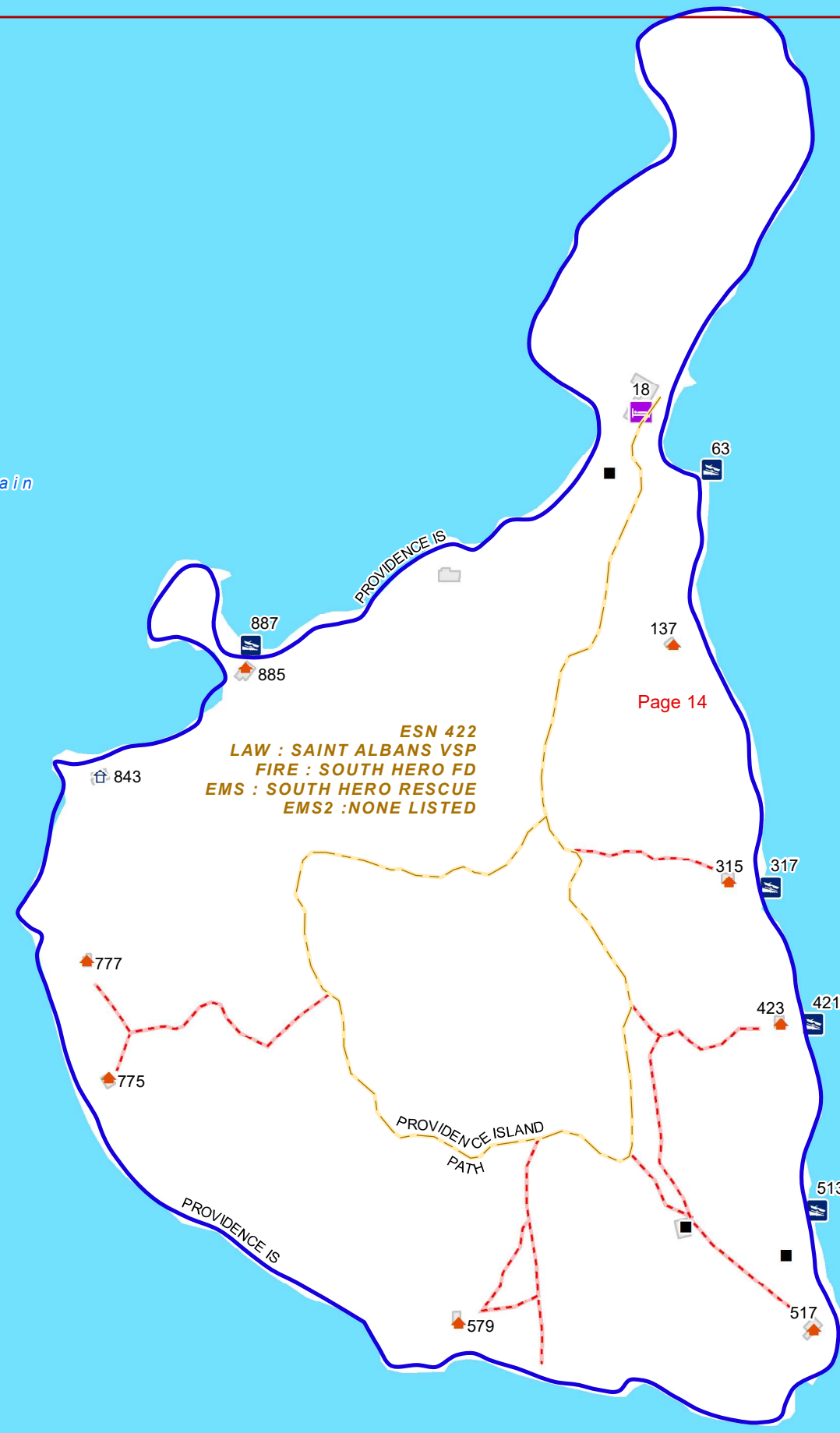
SOUTH HERO

Lake Champlain



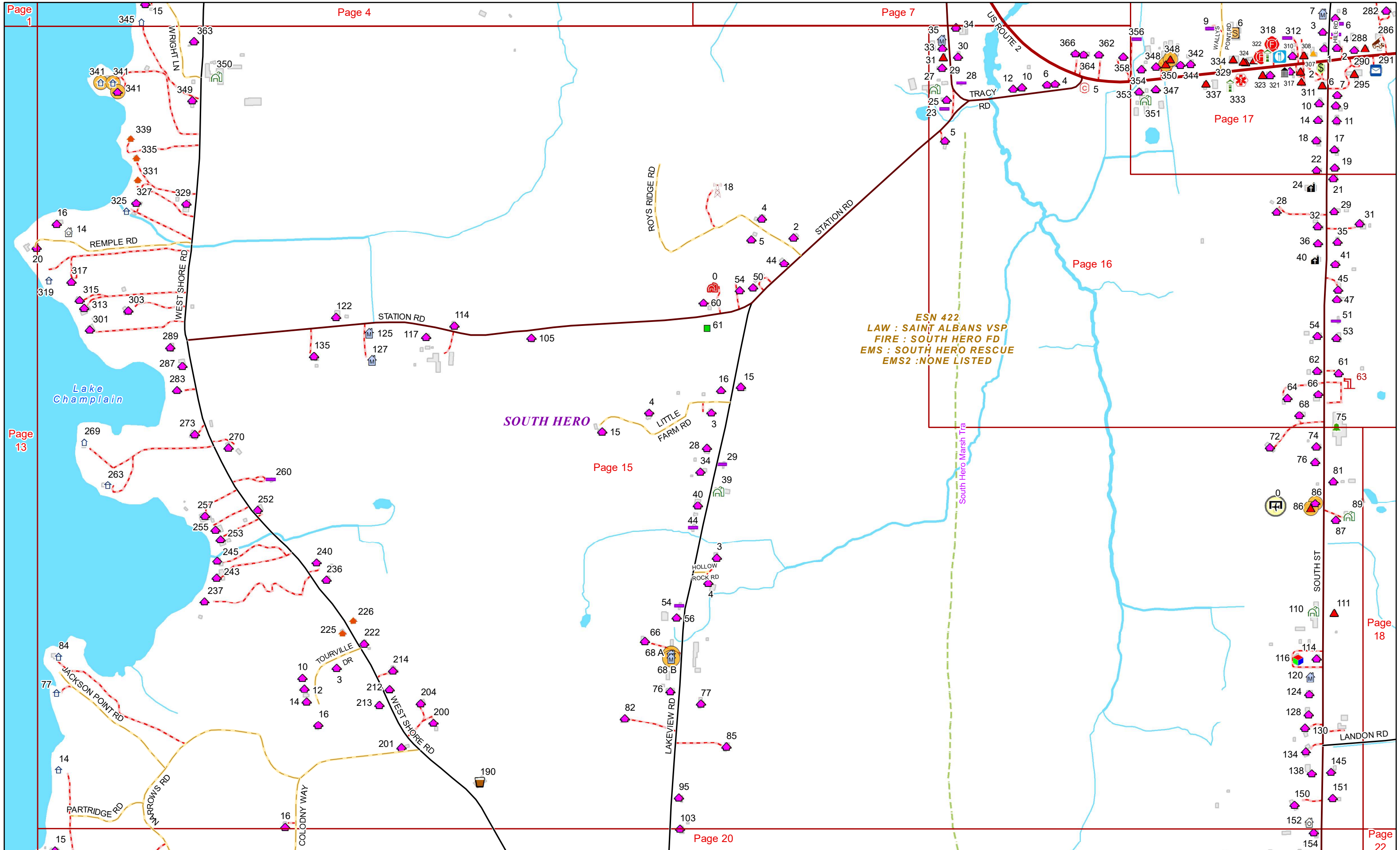
Lake Champlain

*SOUTH HERO*



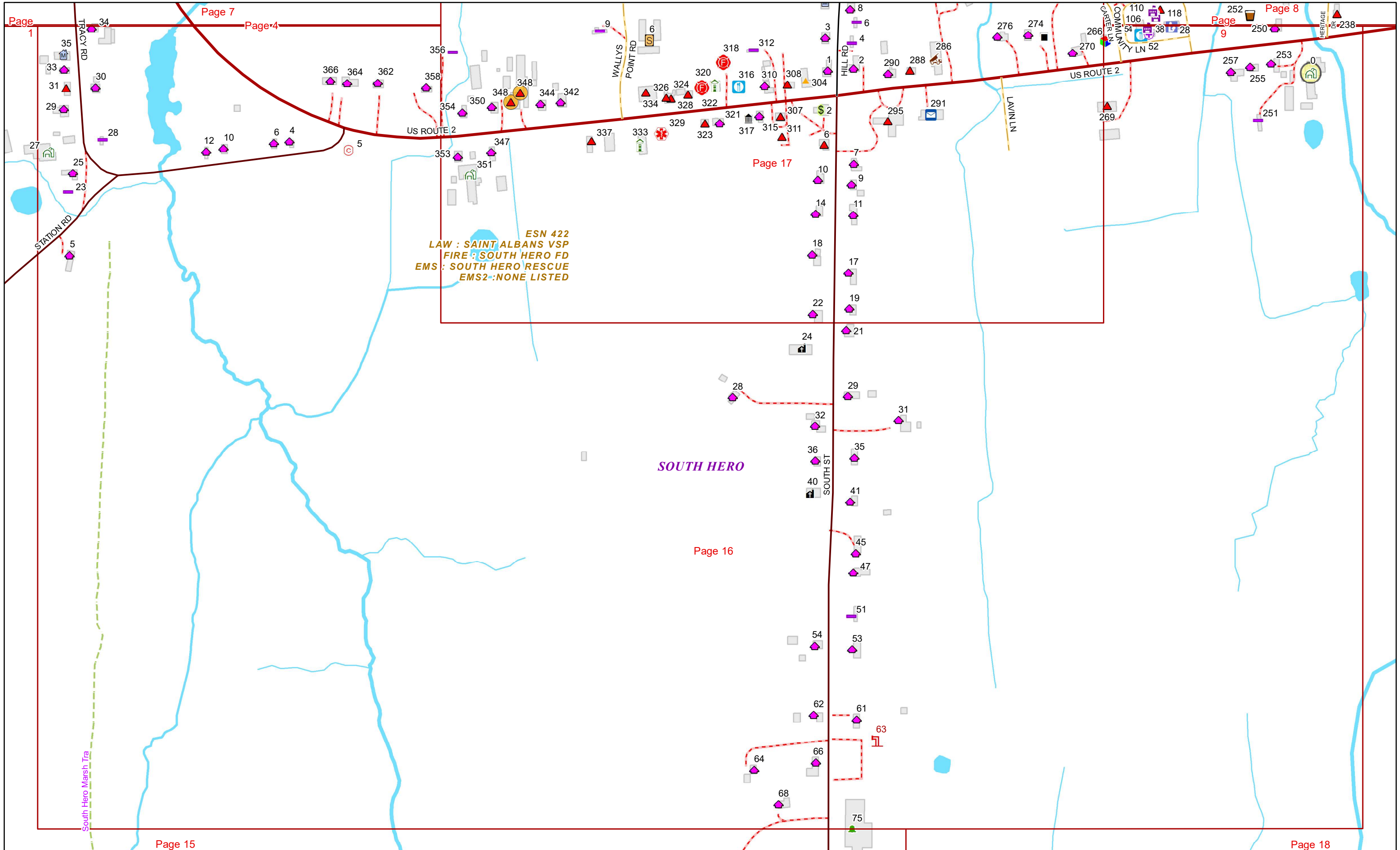
Page 14





ESN 422  
LAW : SAINT ALBANS VSP  
FIRE : SOUTH HERO FD  
EMS : SOUTH HERO RESCUE  
EMS2 : NONE LISTED





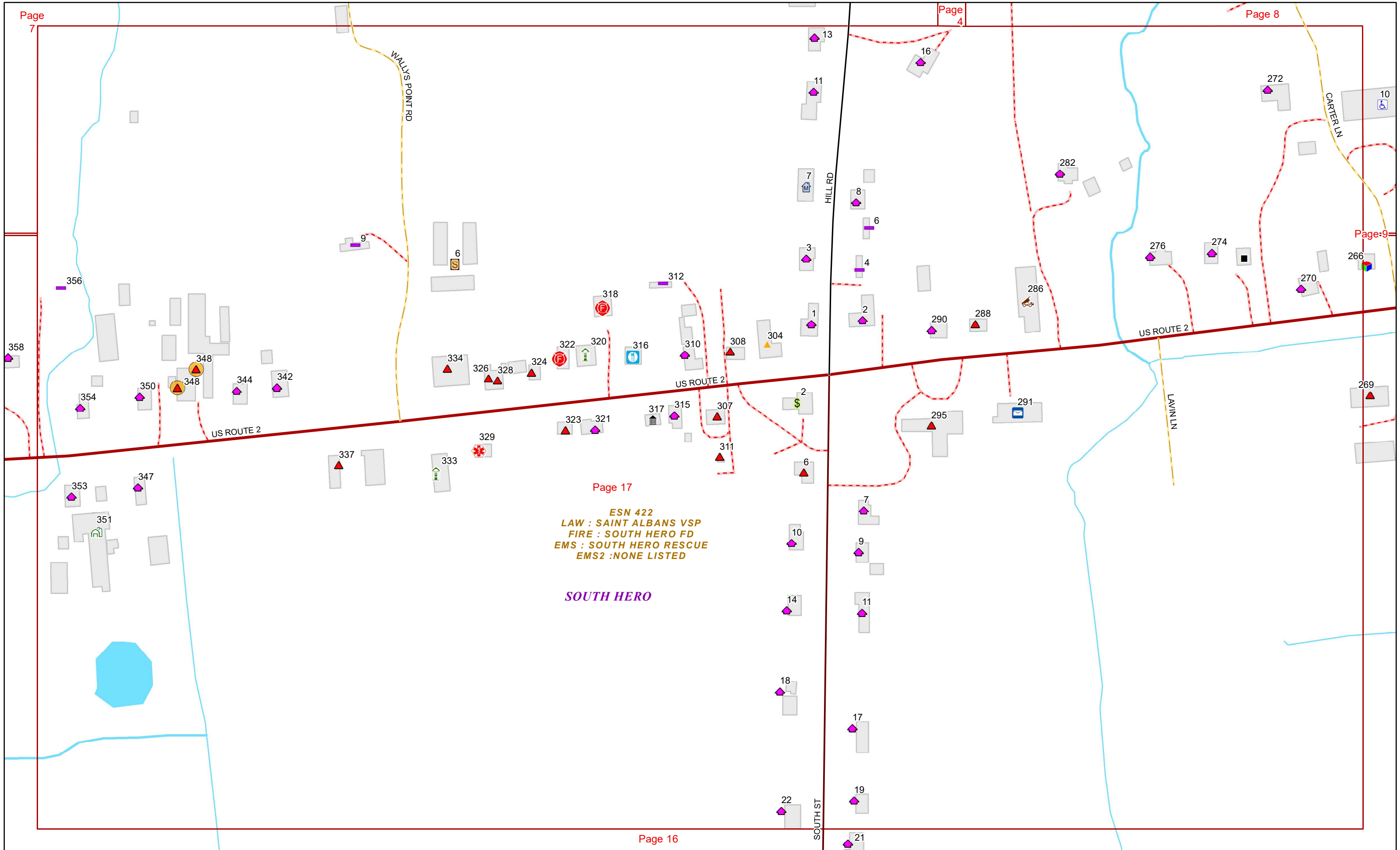
ESN 422  
LAW : SAINT ALBANS VSP  
FIRE : SOUTH HERO FD  
EMS : SOUTH HERO RESCUE  
EMS2 : NONE LISTED

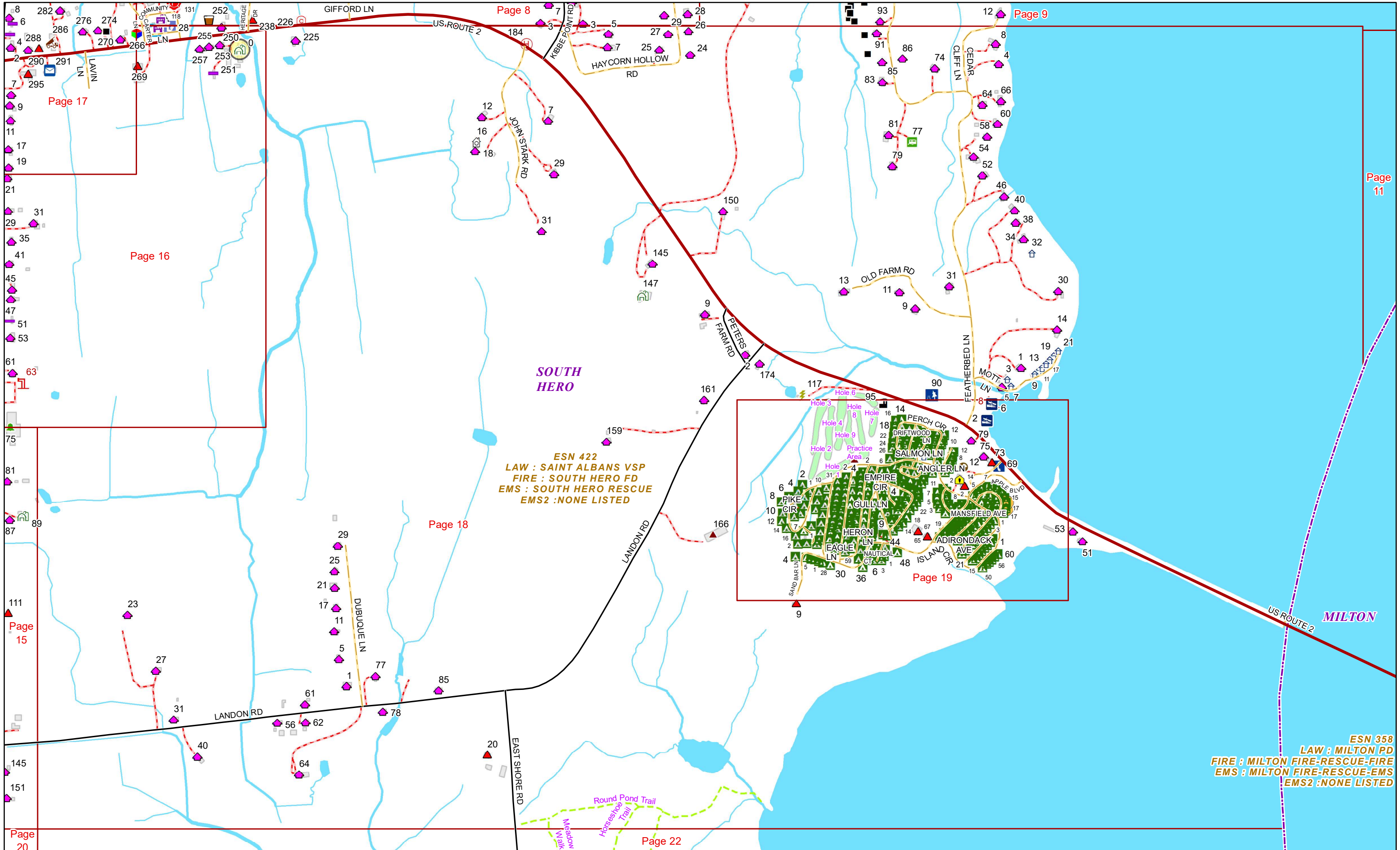
SOUTH HERO



ESN 422  
 LAW : SAINT ALBANS VSP  
 FIRE : SOUTH HERO FD  
 EMS : SOUTH HERO RESCUE  
 EMS2 : NONE LISTED

**SOUTH HERO**



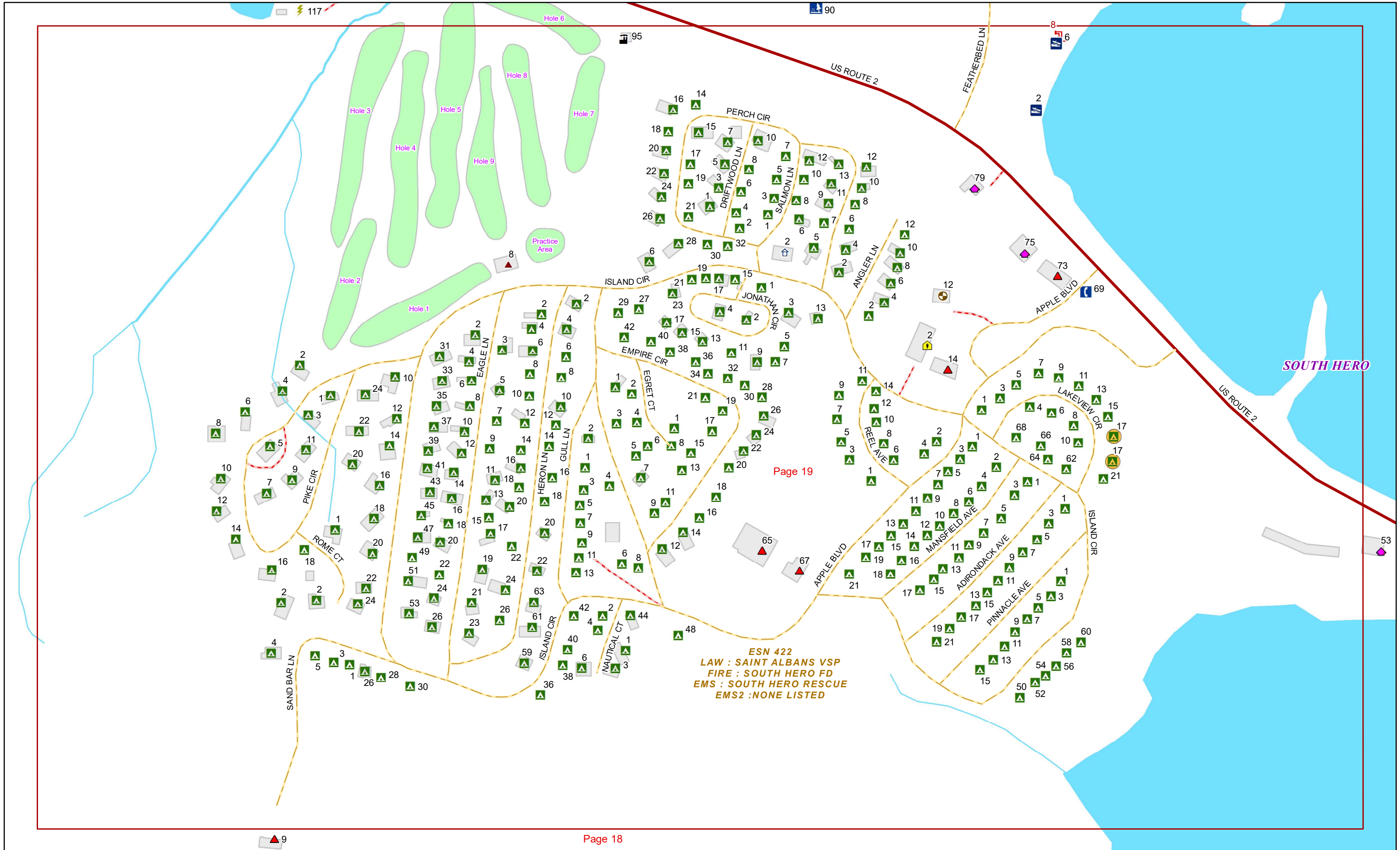


**ESN 422**  
LAW : SAINT ALBANS VSP  
FIRE : SOUTH HERO FD  
EMS : SOUTH HERO RESCUE  
EMS2 : NONE LISTED

**ESN 358**  
LAW : MILTON PD  
FIRE : MILTON FIRE-RESCUE-FIRE  
EMS : MILTON FIRE-RESCUE-EMS  
EMS2 : NONE LISTED



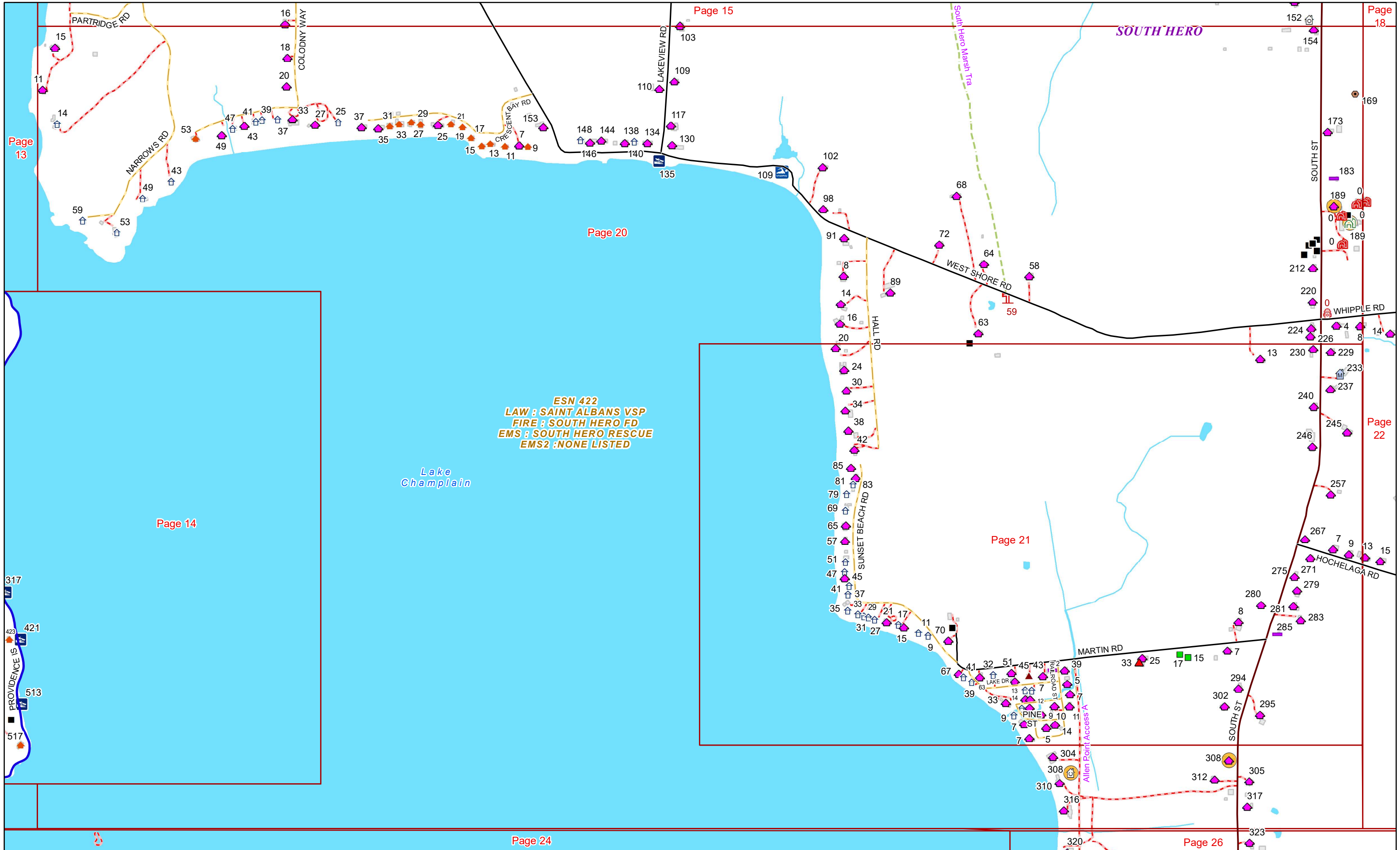




Page 19

Page 18





**ESN 422**  
**LAW : SAINT ALBANS VSP**  
**FIRE : SOUTH HERO FD**  
**EMS : SOUTH HERO RESCUE**  
**EMS2 : NONE LISTED**

Lake Champlain



Lake Champlain

WEST SHORE RD

HALL RD

SUNSET BEACH RD

SOUTH HERO

HOCHELAGA RD

MARTIN RD

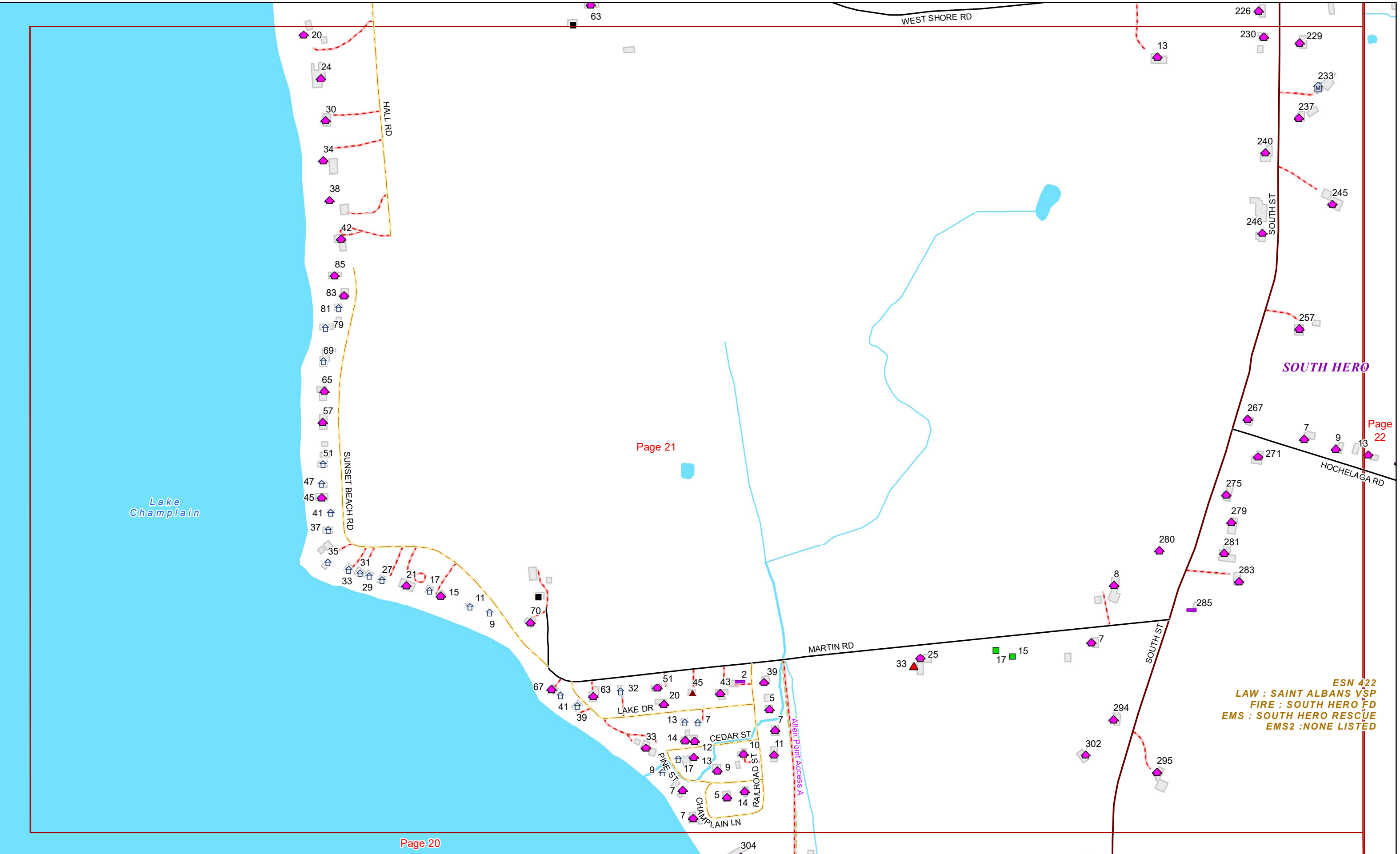
SOUTH ST

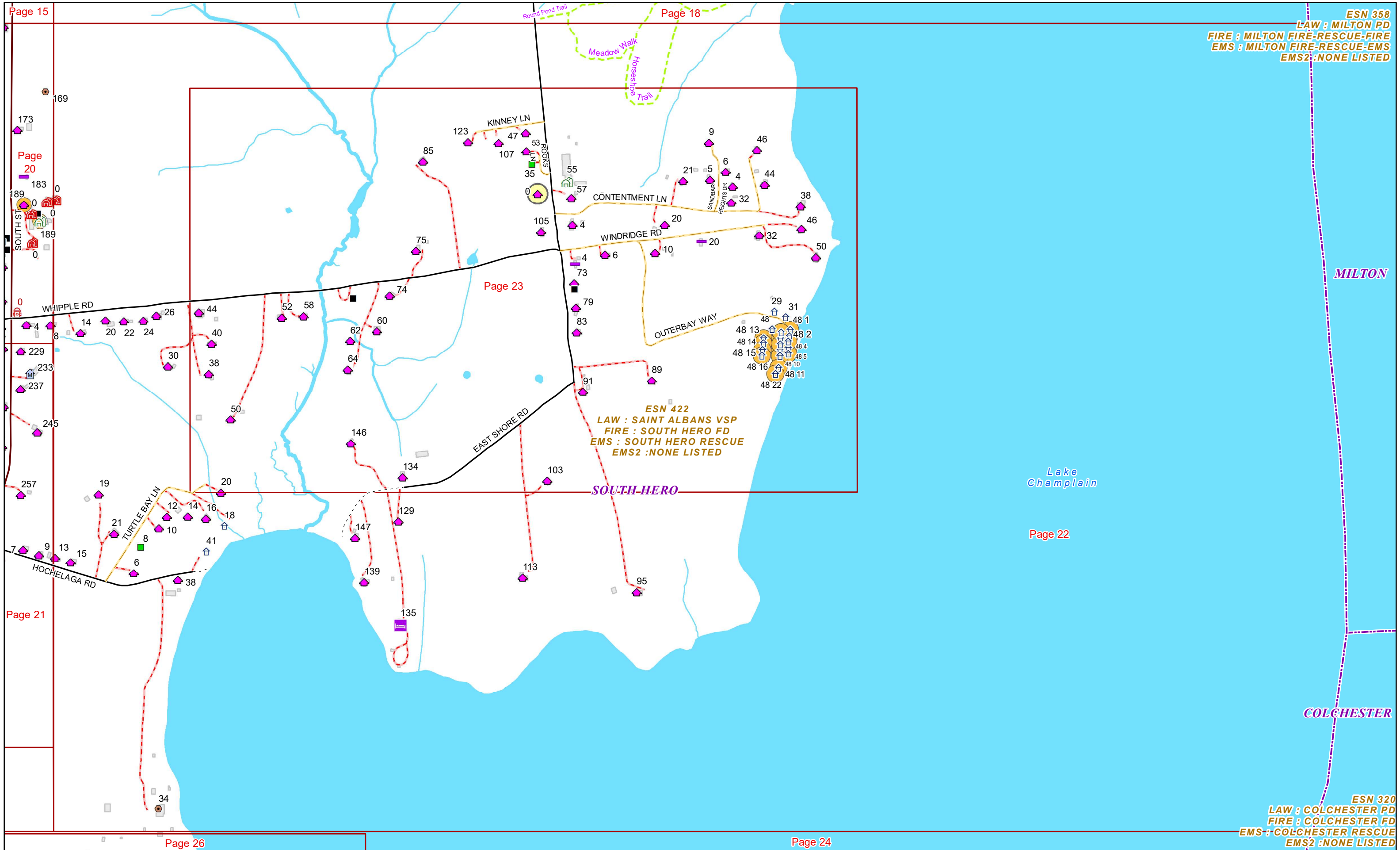
Page 21

Page 22

Page 20

ESN 422  
LAW : SAINT ALBANS VSP  
FIRE : SOUTH HERO FD  
EMS : SOUTH HERO RESCUE  
EMS2 : NONE LISTED



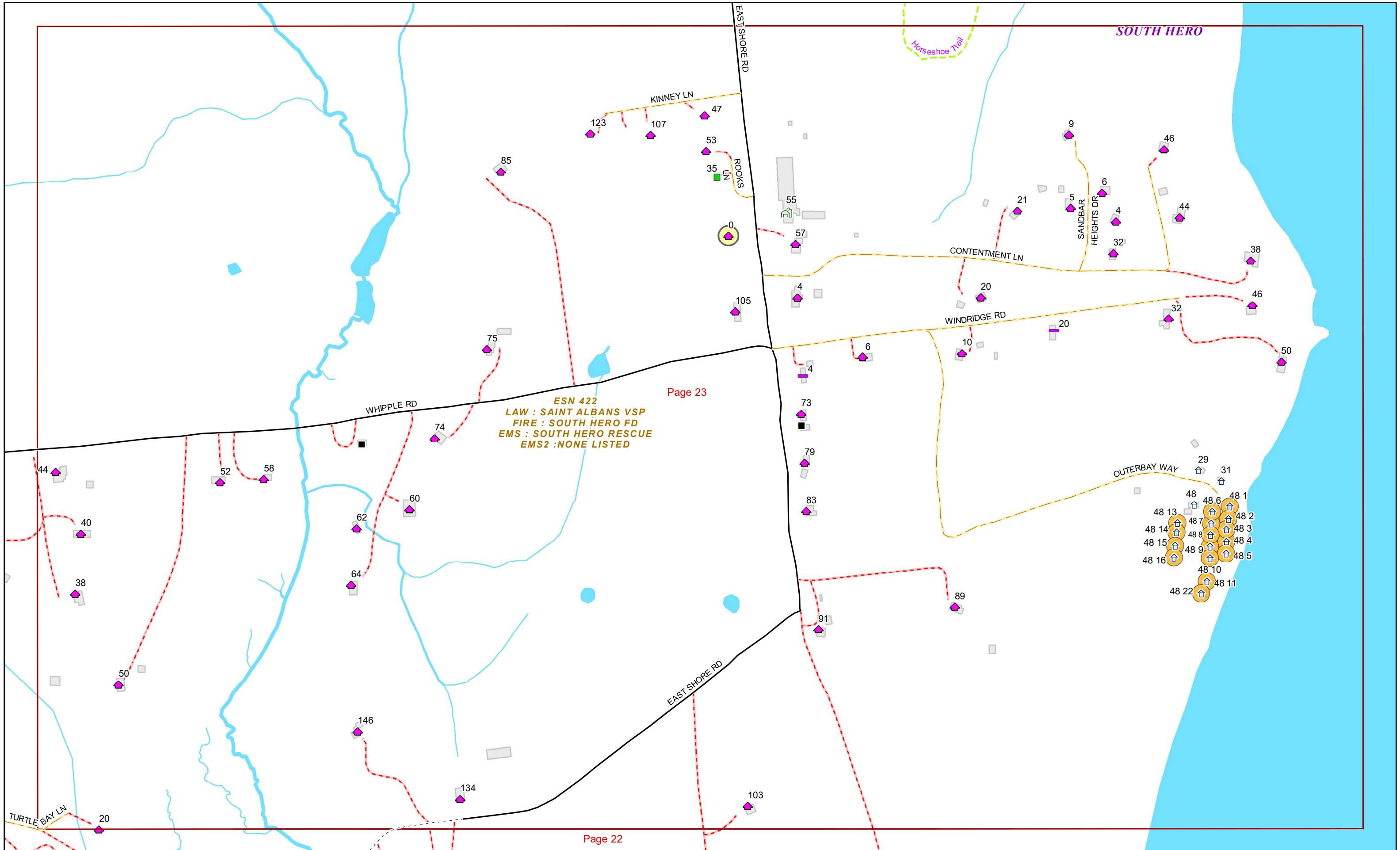


ESN 358  
 LAW : MILTON PD  
 FIRE : MILTON FIRE-RESCUE-FIRE  
 EMS : MILTON FIRE-RESCUE-EMS  
 EMS2 : NONE LISTED

ESN 422  
 LAW : SAINT ALBANS VSP  
 FIRE : SOUTH HERO FD  
 EMS : SOUTH HERO RESCUE  
 EMS2 : NONE LISTED

ESN 320  
 LAW : COLCHESTER PD  
 FIRE : COLCHESTER FD  
 EMS : COLCHESTER RESCUE  
 EMS2 : NONE LISTED



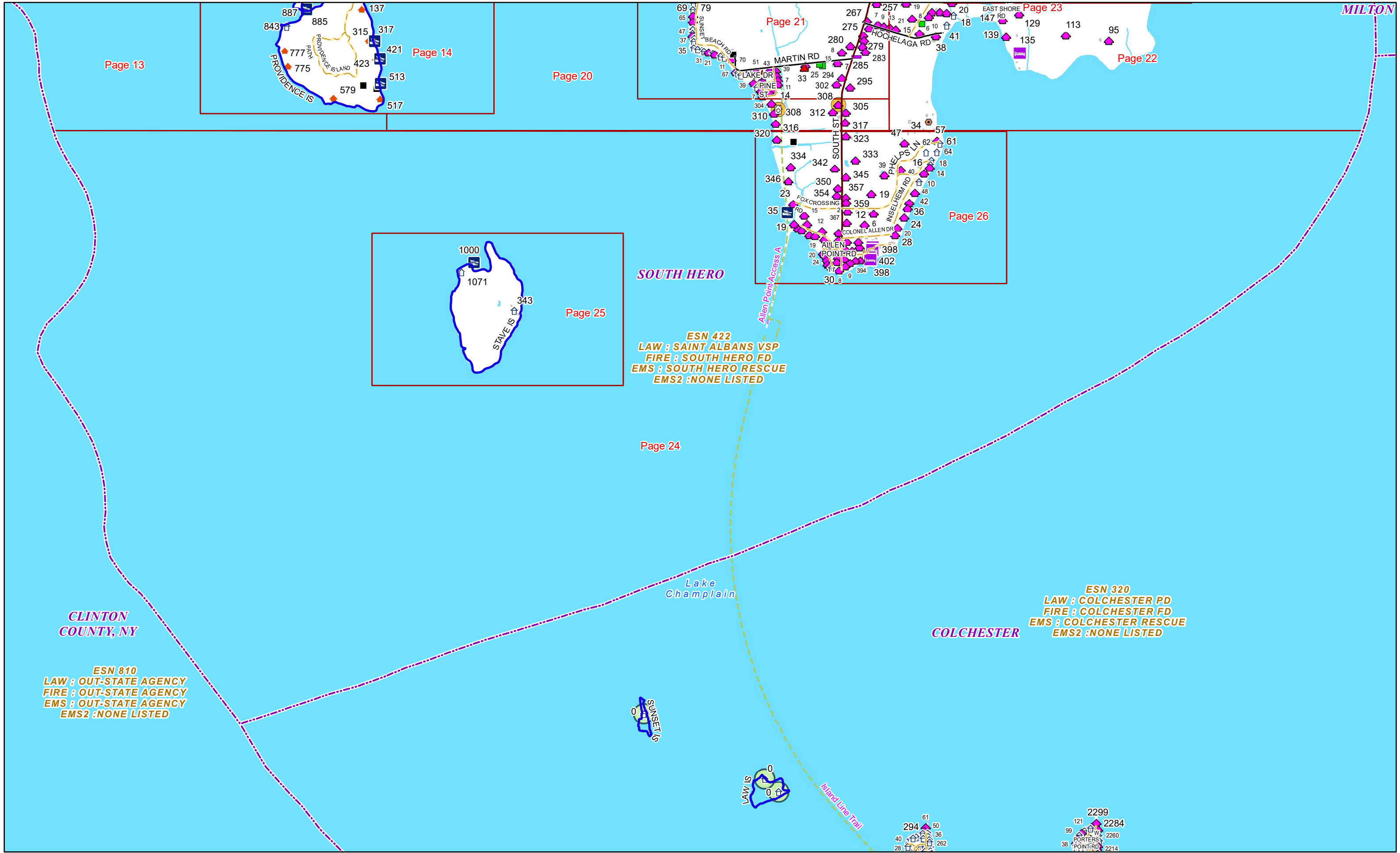


Page 23

Page 22

**ESN 422**  
**LAW : SAINT ALBANS VSP**  
**FIRE : SOUTH HERO FD**  
**EMS : SOUTH HERO RESCUE**  
**EMS2 : NONE LISTED**





Page 13

Page 14

Page 20

Page 21

Page 23

Page 22

Page 26

Page 25

**SOUTH HERO**

**ESN 422**  
**LAW : SAINT ALBANS VSP**  
**FIRE : SOUTH HERO FD**  
**EMS : SOUTH HERO RESCUE**  
**EMS2 : NONE LISTED**

Page 24

Lake Champlain

**COLCHESTER**

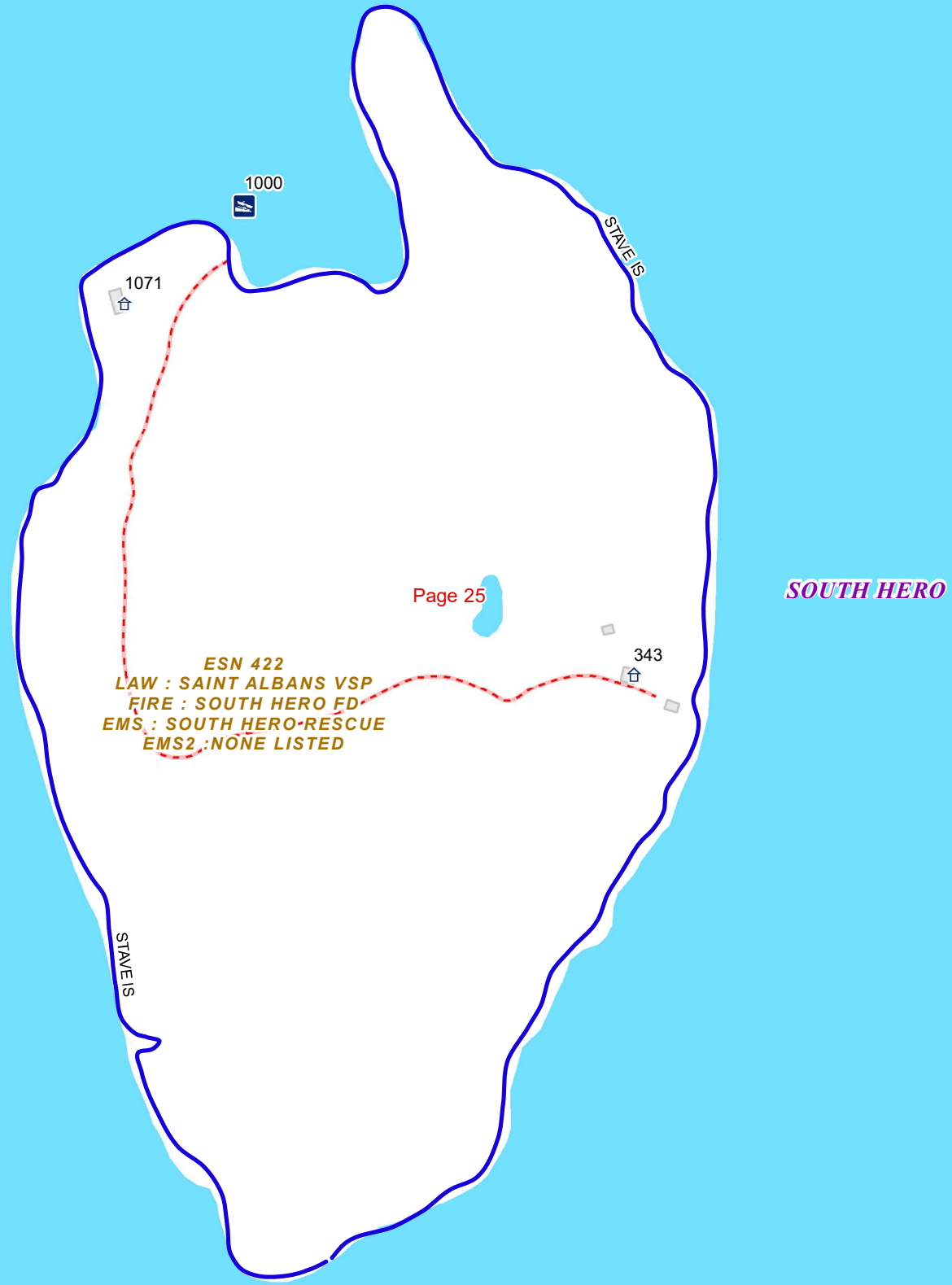
**ESN 320**  
**LAW : COLCHESTER PD**  
**FIRE : COLCHESTER FD**  
**EMS : COLCHESTER RESCUE**  
**EMS2 : NONE LISTED**

**CLINTON COUNTY, NY**

**ESN 810**  
**LAW : OUT-STATE AGENCY**  
**FIRE : OUT-STATE AGENCY**  
**EMS : OUT-STATE AGENCY**  
**EMS2 : NONE LISTED**



Lake Champlain

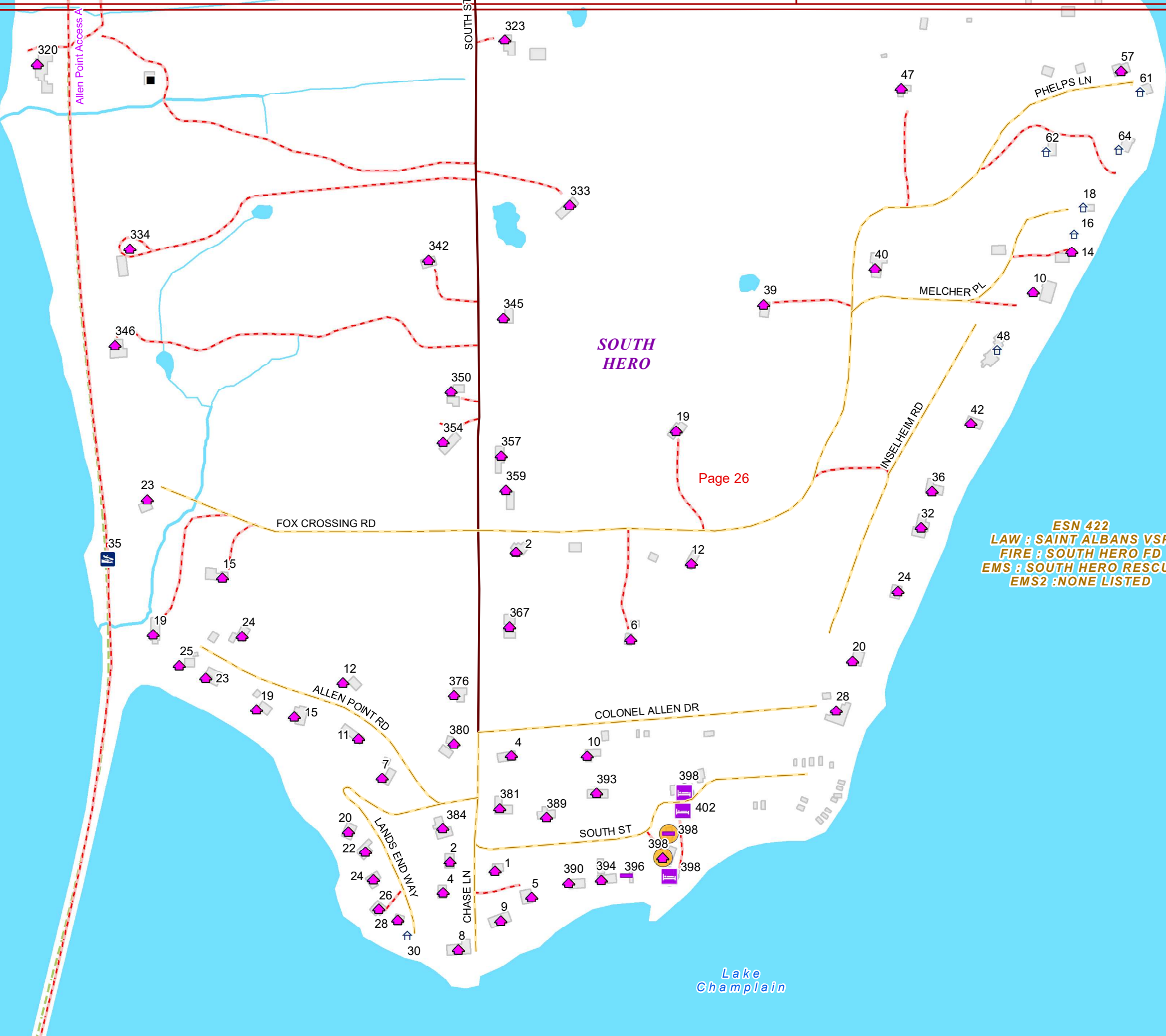


Page 25

ESN 422  
LAW : SAINT ALBANS VSP  
FIRE : SOUTH HERO FD  
EMS : SOUTH HERO RESCUE  
EMS2 : NONE LISTED

Page 24





Page 26

