


# VERMONT E9-1-1 MapBook

## Stamford

### E9-1-1 MapBook with GIS Data

Use constraints: The 9-1-1 related data layers (Esites, Landmarks, Roads, Driveways, Footprints, Atlas Sheets, ESZ, etc.) were developed and designed for Enhanced 9-1-1 purposes only. The user should understand that the nature of the Enhanced 9-1-1 data layers means they are never complete. **Each municipal government is responsible for maintenance of the E9-1-1 database.** Other data (non-E9-1-1 related) used in the Vermont E9-1-1 MapBook is acquired from the Vermont Center for Geographic Information (VCGI) ([vcgi.vermont.gov](http://vcgi.vermont.gov)) and local Regional Planning Commissions.

**Disclaimer:**  
This Vermont E9-1-1 MapBook and GIS data is for general reference only. Data layers that appear on the map may or may not be accurate, current or otherwise reliable. The E9-1-1 Board and the State of Vermont make no representations of any kind, including but not limited to the warranties of merchantability or fitness for a particular use, not are any such warranties to be implied with respect to the GIS data and MapBook.

**For Questions/Updates:**  
Contact VT Enhanced 9-1-1 Board:  
Phone: 802-828-4911  
Email: [e911.info@vermont.gov](mailto:e911.info@vermont.gov)  
Website: [e911.vermont.gov](http://e911.vermont.gov)

**7/6/2023**



ESN 806  
LAW : OUT-STATE AGENCY  
FIRE : OUT-STATE AGENCY  
EMS : OUT-STATE AGENCY  
EMS2 : NONE LISTED

BERKSHIRE  
COUNTY, MA

FRANKLIN  
COUNTY, MA

## Named Roads

### -- A --

Community	Low	High	Pages
ALLEN HILL DR	1	181	9
ANDREA DR	1	674	6
ARCADIA DR	1	286	6
AUTUMN LN	1	60	6

### -- B --

Community	Low	High	Pages
BASIN RD	1	325	9
BELLOWS RD	1	128	6
BERGABHANG DR	1	400	3
BERGBLUME CIR	1	122	3
BERGRUCKEN LN	1089	1420	3
BERGRUCKEN LN	237	1088	3
BLAZE LINE RD	1	96	8
BOULGER RD	1	766	10
BROOKSIDE DR	1	224	6
BROWN BROOK RD	180	682	8
BUSHIKA RD	1	124	5,6
BUSHIKA RD	125	214	5

### -- C --

Community	Low	High	Pages
CLAYTON AVE	1	136	8
CLOUGH RD	1	226	8
CLOUGH RD	227	450	8,9
COLLINS RD	1	448	6
COUNTY RD	1	148	8
COUNTY RD	149	822	8
COUNTY RD	823	1454	7,8
COUNTY RD	1455	1467	

### -- E --

Community	Low	High	Pages
EAST RD	1	594	11
EAST RD	595	1338	9,11
EAST RD	1339	1558	9
EAST RD	1559	1810	8,9
ERFREULICHBLICK CIR	1	138	3

### -- F --

Community	Low	High	Pages
FORGETTE RD	1	348	9

### -- H --

Community	Low	High	Pages
HARLEY RD	1	397	6
HENRY HL	1	292	8,11,12

### -- J --

Community	Low	High	Pages
JEPSON RD	1	1184	10,11,12
JEPSON RD	1185	1442	10

### -- K --

Community	Low	High	Pages
KLONDIKE RD	367	602	10
KLONDIKE RD	603	1220	7,10
KLONDIKE RD	1221	1221	47
KLONDIKE RD	1	366	10

### -- L --

Community	Low	High	Pages
LEBENSANSCHAUUNG CIR	1	266	3
LESURE RD	1	1222	8,10
LESURE RD	1223	1336	8
LINCOLN RD	1	318	9
LINCOLN RD	319	728	6,9
LINCOLN RD	729	814	6

### -- M --

Community	Low	High	Pages
MAGEE RD	1	859	10
MAIN RD	1	672	11
MAIN RD	673	812	11,12
MAIN RD	813	1072	12
MAIN RD	1073	1170	11,12
MAIN RD	1171	1564	8,11
MAIN RD	2205	3092	9
MAIN RD	3093	3388	6,9
MAIN RD	3389	3740	6
MAIN RD	4129	4126	

Community	Low	High	Pages
MAIN RD	1565	1818	8
MAIN RD	1819	2204	8,9
MAIN RD	3741	4128	6
MAIN RD	4413	4916	6
MAIN RD	4917	5104	5,6
MAIN RD	5105	5748	5
MALTESE RD	1	854	4,8
MILL RD	1	374	12
MILL RD	375	1186	8,11,12
MILL RD	1187	1792	8
MILLARD RD	1	96	11
MOUNTAIN VIEW LN	1	114	12

### -- N --

Community	Low	High	Pages
NICHOLS RD	1	477	8,11

### -- O --

Community	Low	High	Pages
OBERDORF RD	793	818	3
OBERDORF RD	819	1188	3
OBERHUGEL RD	269	392	3
OBERHUGEL RD	851	1134	3
OBERHUGEL RD	43	268	3
OBERHUGEL RD	393	850	3
OLD COUNTY RD	49	179	8
OLD COUNTY RD	998	1301	8
OLD COUNTY RD	1	48	8
OLD FARM LN	1	402	8

### -- P --

Community	Low	High	Pages
POPLAR DR	1	410	11

### -- R --

Community	Low	High	Pages
RISKY RANCH RD	1	234	5,10
ROARING BROOK RD	1	342	4,8
ROARING BROOK RD	343	850	4
ROBILLARD RD	1	102	9
ROBILLARD RD	103	334	6,9
RONDEAU RD	1	105	5

**-- S --**

	Community	Low	High	Pages
SCHENK RD	STAMFORD	1	702	7
SPARROW DR	STAMFORD	1	744	8
SPORTSMEN RD	STAMFORD	1	760	5
SPORTSMEN RD	STAMFORD	761	932	5
STEBBINS LN	STAMFORD	1	142	12
SUMNER RD	STAMFORD	1	696	8
SUZANNE DR	STAMFORD	1	184	5

**-- T --**

TATRO RD	STAMFORD	1	358	8
TEPEYAC HL	STAMFORD	1	148	9
THE LANE	STAMFORD	1	578	11

**-- U --**

UNKNOWN	STAMFORD	1	299	44
---------	----------	---	-----	----

**-- W --**

WILEY MOUNTAIN RD	STAMFORD	664	200	411
-------------------	----------	-----	-----	-----

ESN:390  
LAW : SHAFTSBURY VSP  
FIRE : POWNAL FD  
EMS : POWNAL RESCUE SQUAD  
EMS2 : NONE LISTED

ESN 177  
LAW : SHAFTSBURY VSP  
FIRE : BENNINGTON RURAL FD  
EMS : BENNINGTON RESCUE  
EMS2 : NONE LISTED

WOODFORD

POWNAL

Page 1

STAMFORD

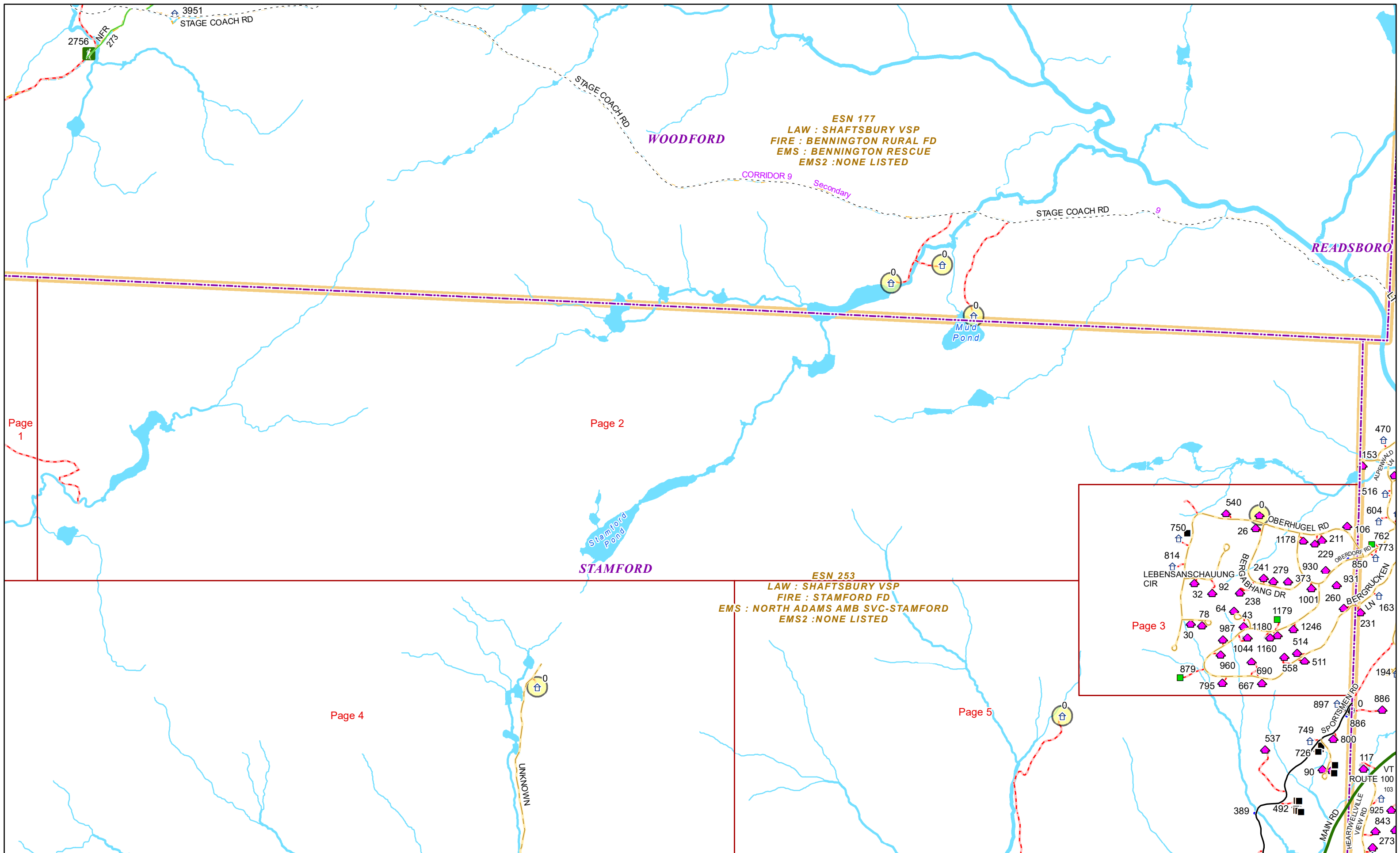
ESN:253  
LAW : SHAFTSBURY VSP  
FIRE : STAMFORD FD  
EMS : NORTH ADAMS AMB SVC-STAMFORD  
EMS2 : NONE LISTED

Page 2

Lake Hancock

Page 4

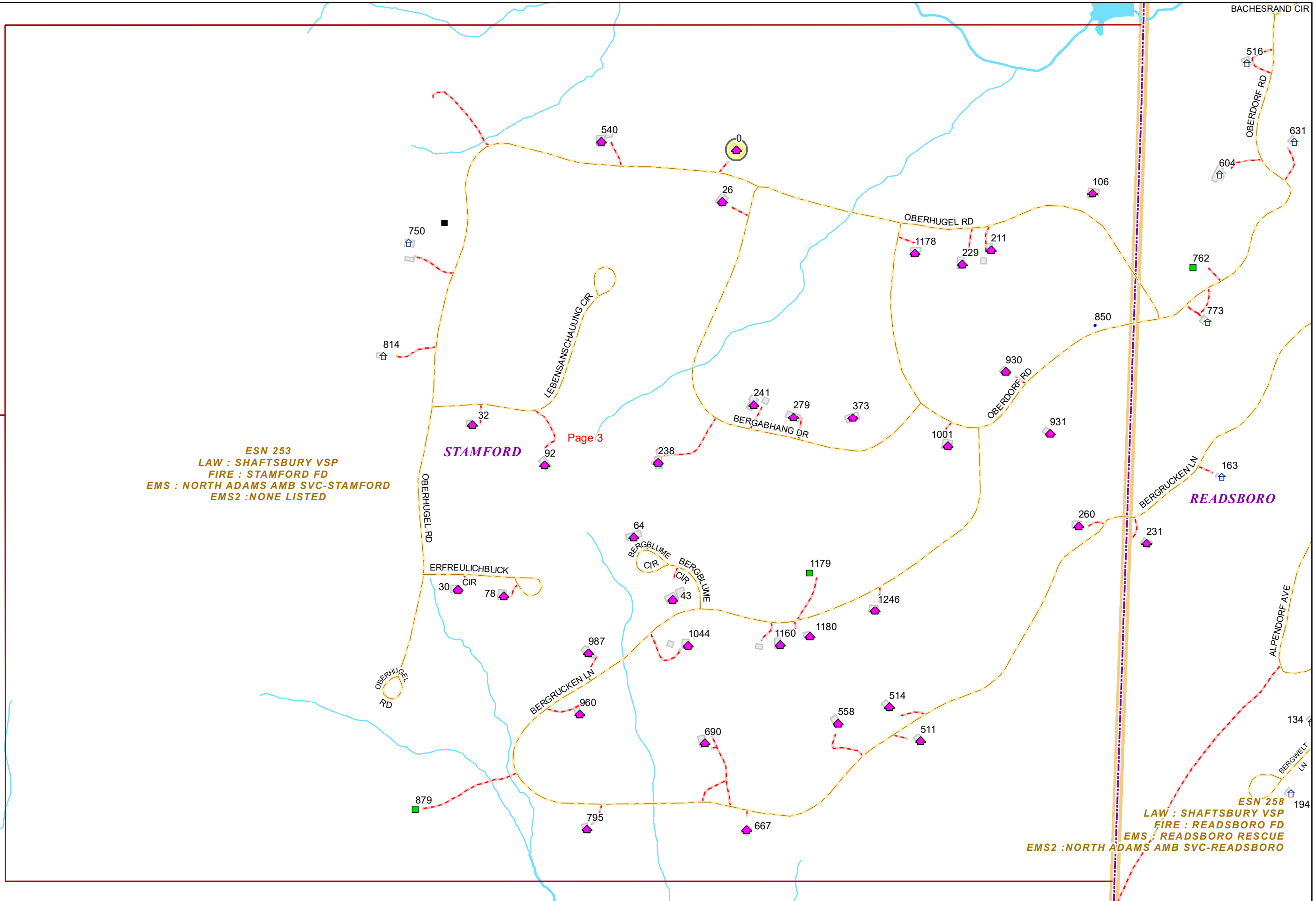


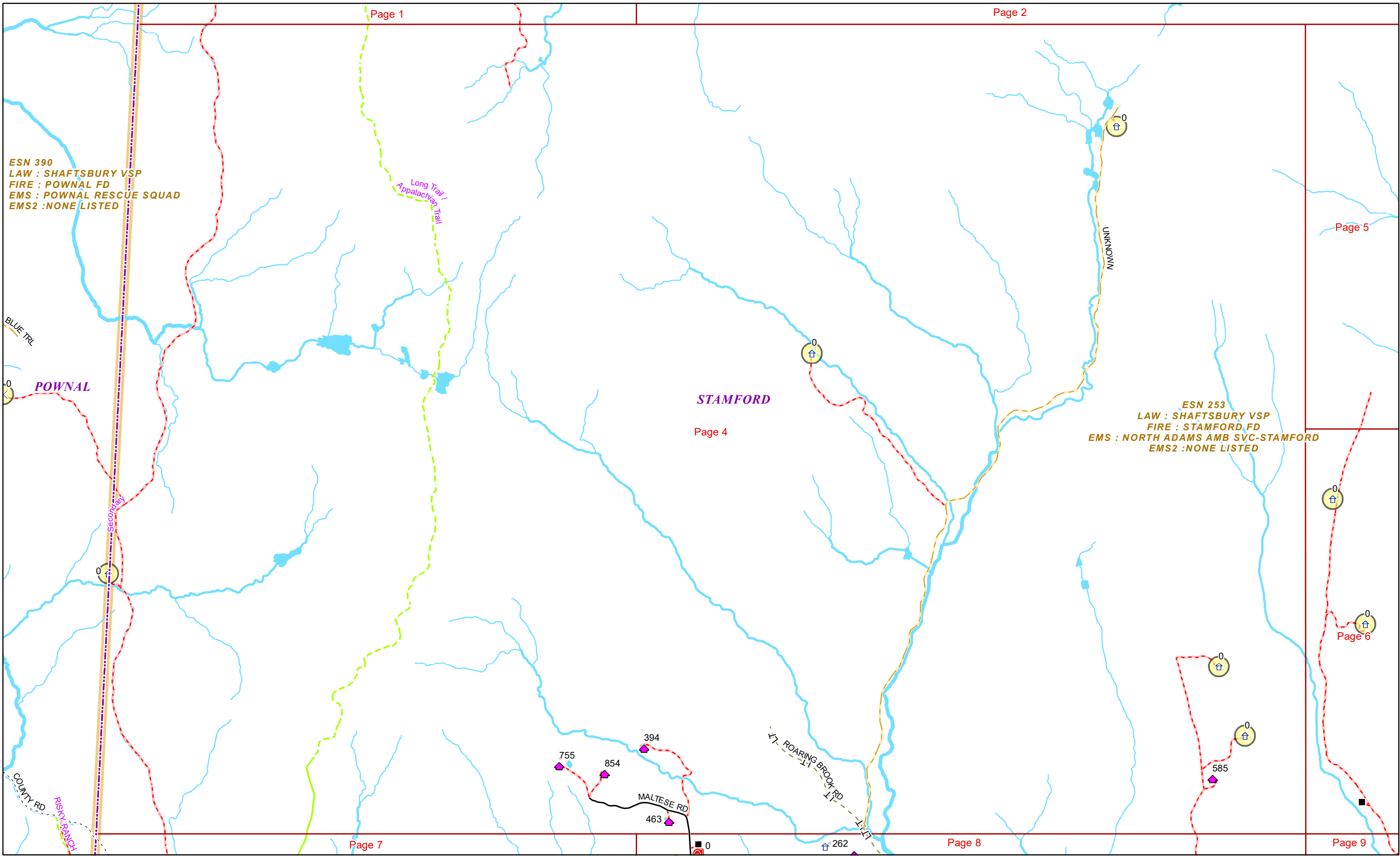


**ESN 253**  
**LAW : SHAFTSBURY VSP**  
**FIRE : STAMFORD FD**  
**EMS : NORTH ADAMS AMB SVC-STAMFORD**  
**EMS2 : NONE LISTED**

**ESN 258**  
**LAW : SHAFTSBURY VSP**  
**FIRE : READSBORO FD**  
**EMS : READSBORO RESCUE**  
**EMS2 : NORTH ADAMS AMB SVC-READSBORO**

Page 3





Page 1

Page 2

Page 5

STAMFORD

Page 4

ESN 253  
LAW : SHAFTSBURY VSP  
FIRE : STAMFORD,FD  
EMS : NORTH ADAMS AMB SVC-STAMFORD  
EMS2 : NONE LISTED

Page 6

Page 9

Page 7

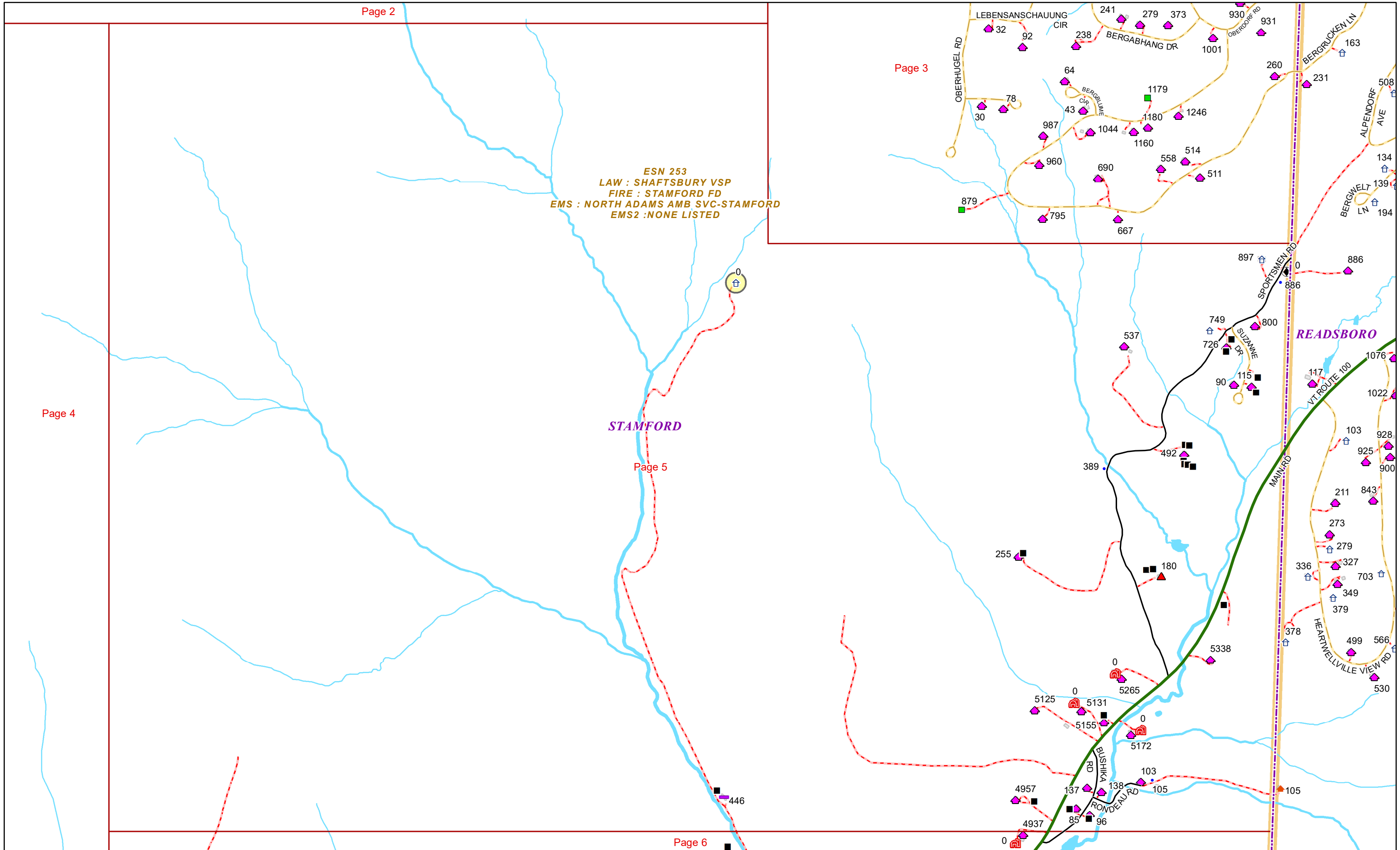
Page 8



ESN 253  
LAW : SHAFTSBURY VSP  
FIRE : STAMFORD FD  
EMS : NORTH ADAMS AMB SVC-STAMFORD  
EMS2 : NONE LISTED

STAMFORD

READSBORO



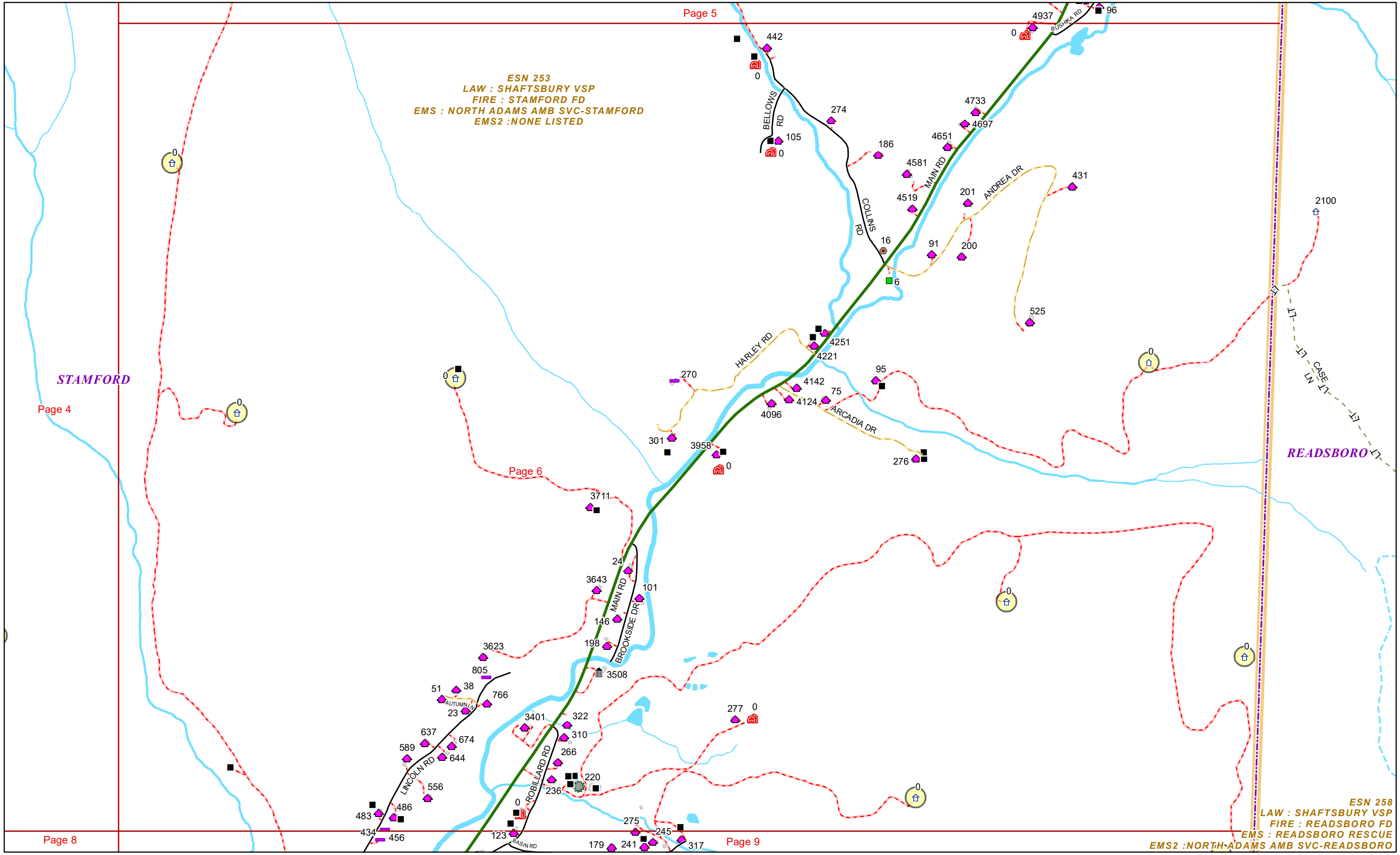


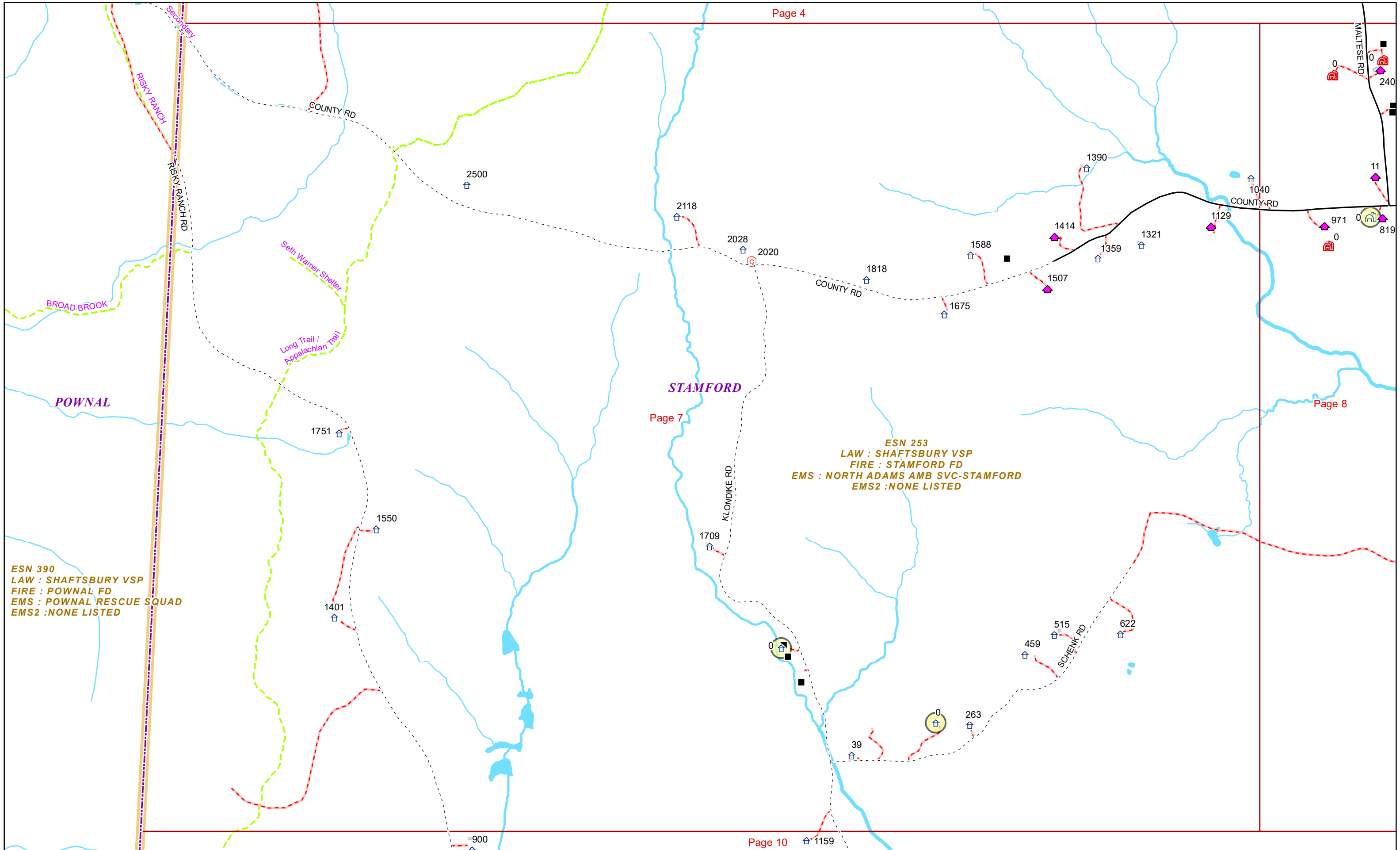
ESN 253  
LAW : SHAFTSBURY VSP  
FIRE : STAMFORD FD  
EMS : NORTH ADAMS AMB SVC-STAMFORD  
EMS2 : NONE LISTED

STAMFORD

READSBORO

ESN 258  
LAW : SHAFTSBURY VSP  
FIRE : READSBORO FD  
EMS : READSBORO RESCUE  
EMS2 : NORTH ADAMS AMB SVC-READSBORO

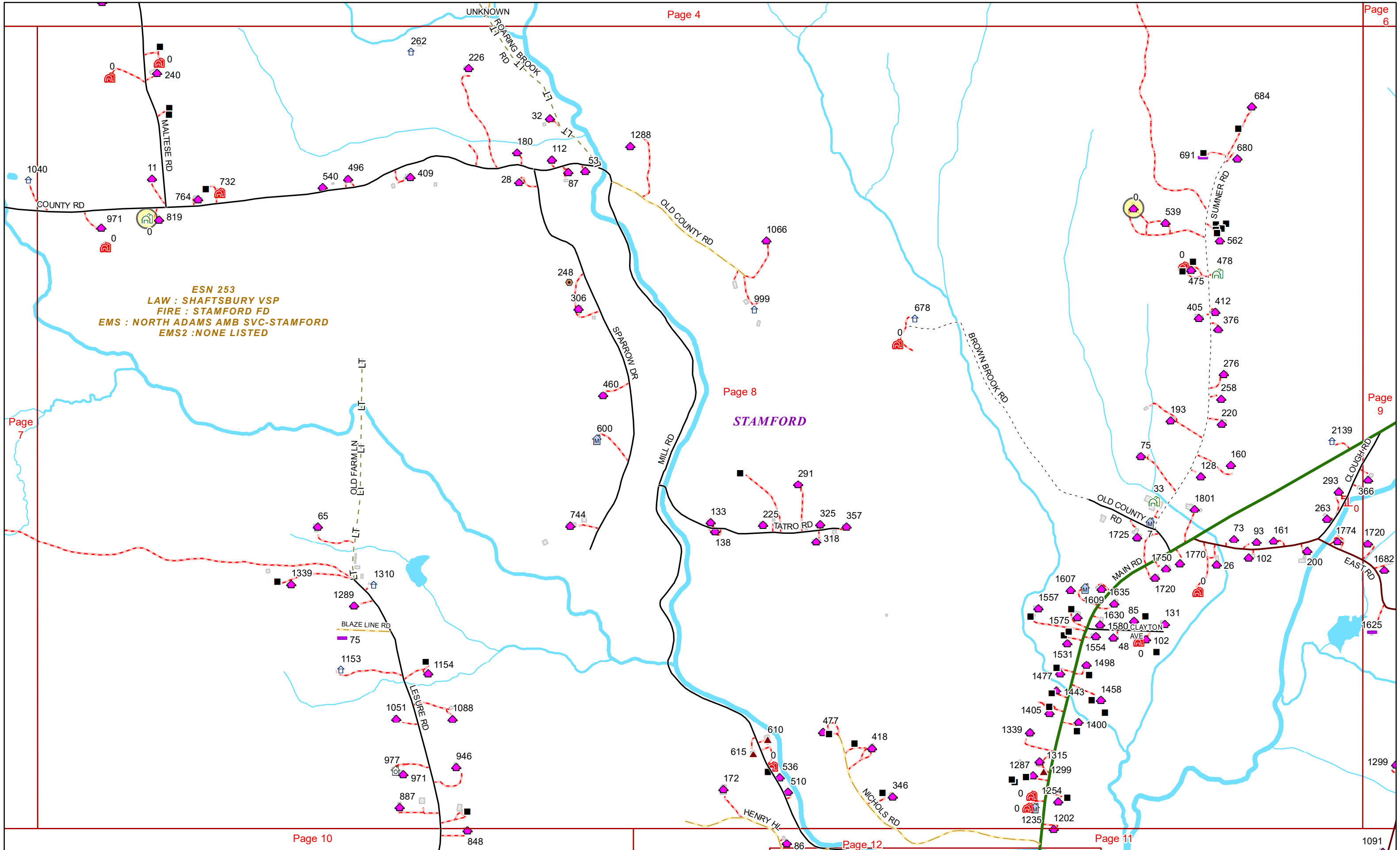




ESN 390  
 LAW : SHAFTSBURY VSP  
 FIRE : POWNAL FD  
 EMS : POWNAL RESCUE SQUAD  
 EMS2 : NONE LISTED

ESN 253  
 LAW : SHAFTSBURY VSP  
 FIRE : STAMFORD FD  
 EMS : NORTH ADAMS AMB SVC-STAMFORD  
 EMS2 : NONE LISTED





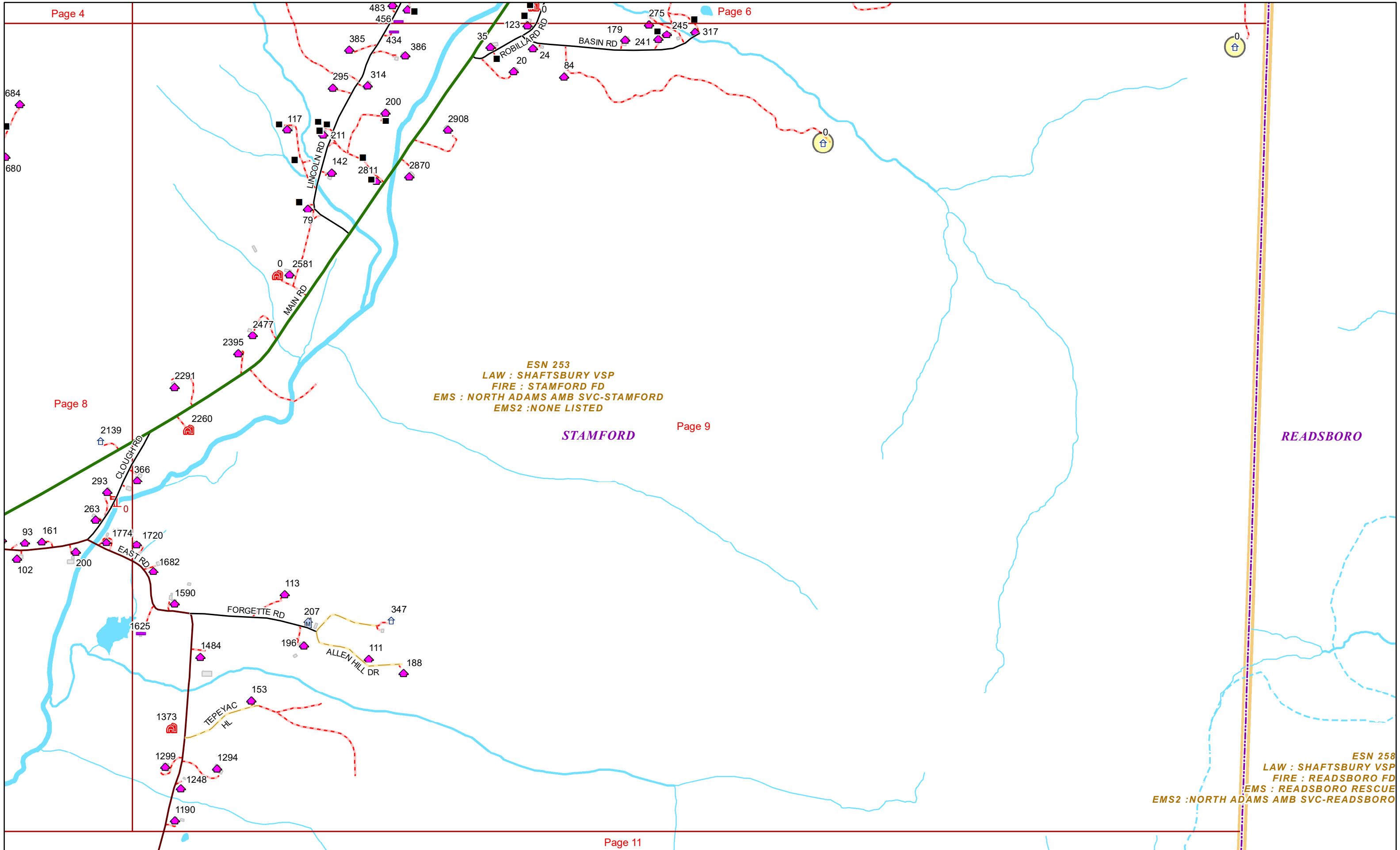
ESN 253  
 LAW : SHAFTSBURY VSP  
 FIRE : STAMFORD FD  
 EMS : NORTH ADAMS AMB SVC-STAMFORD  
 EMS2 : NONE LISTED

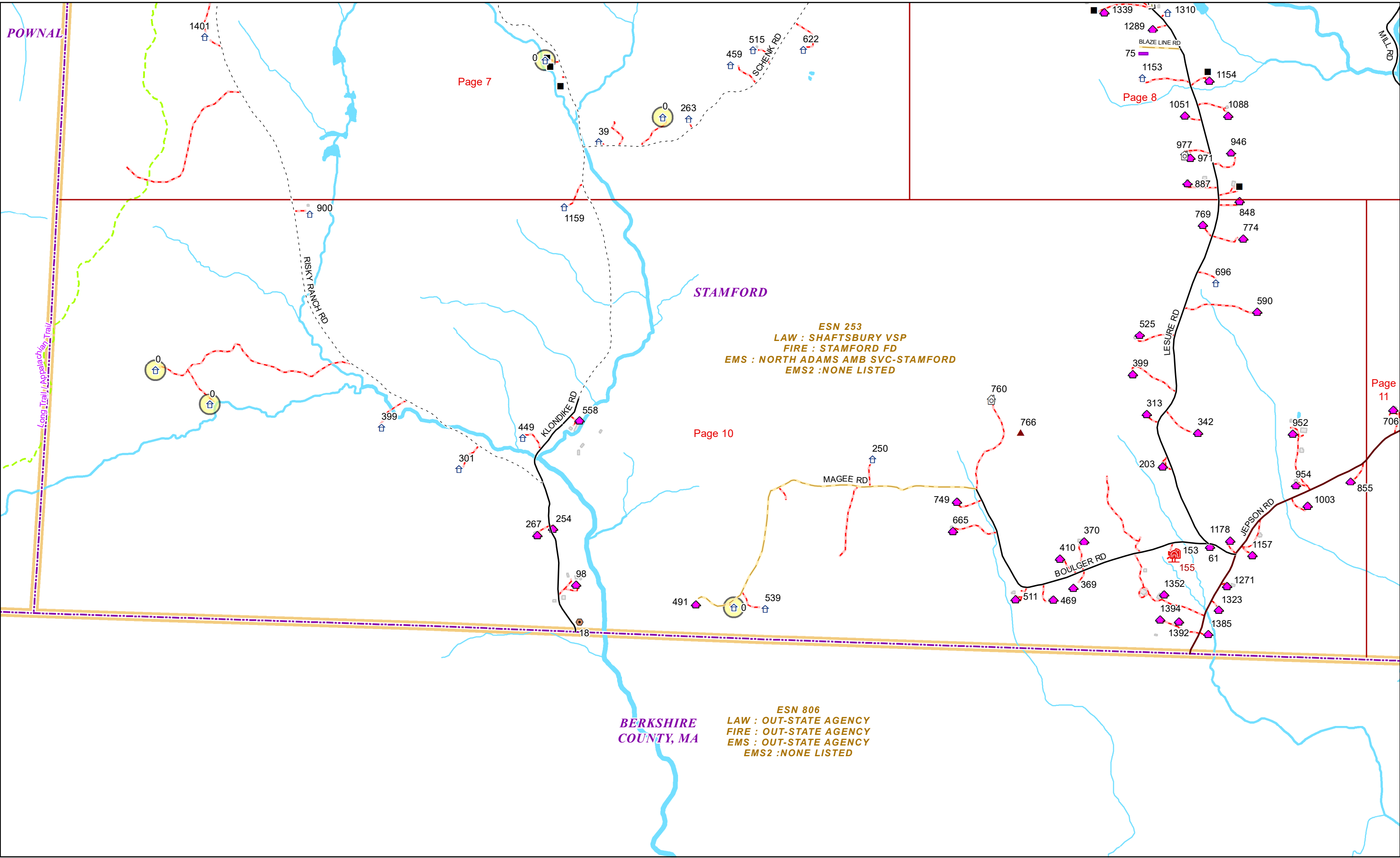
STAMFORD



ESN 253  
 LAW : SHAFTSBURY VSP  
 FIRE : STAMFORD FD  
 EMS : NORTH ADAMS AMB SVC-STAMFORD  
 EMS2 : NONE LISTED

ESN 258  
 LAW : SHAFTSBURY VSP  
 FIRE : READSBORO FD  
 EMS : READSBORO RESCUE  
 EMS2 : NORTH ADAMS AMB SVC-READSBORO





Page 7

Page 8

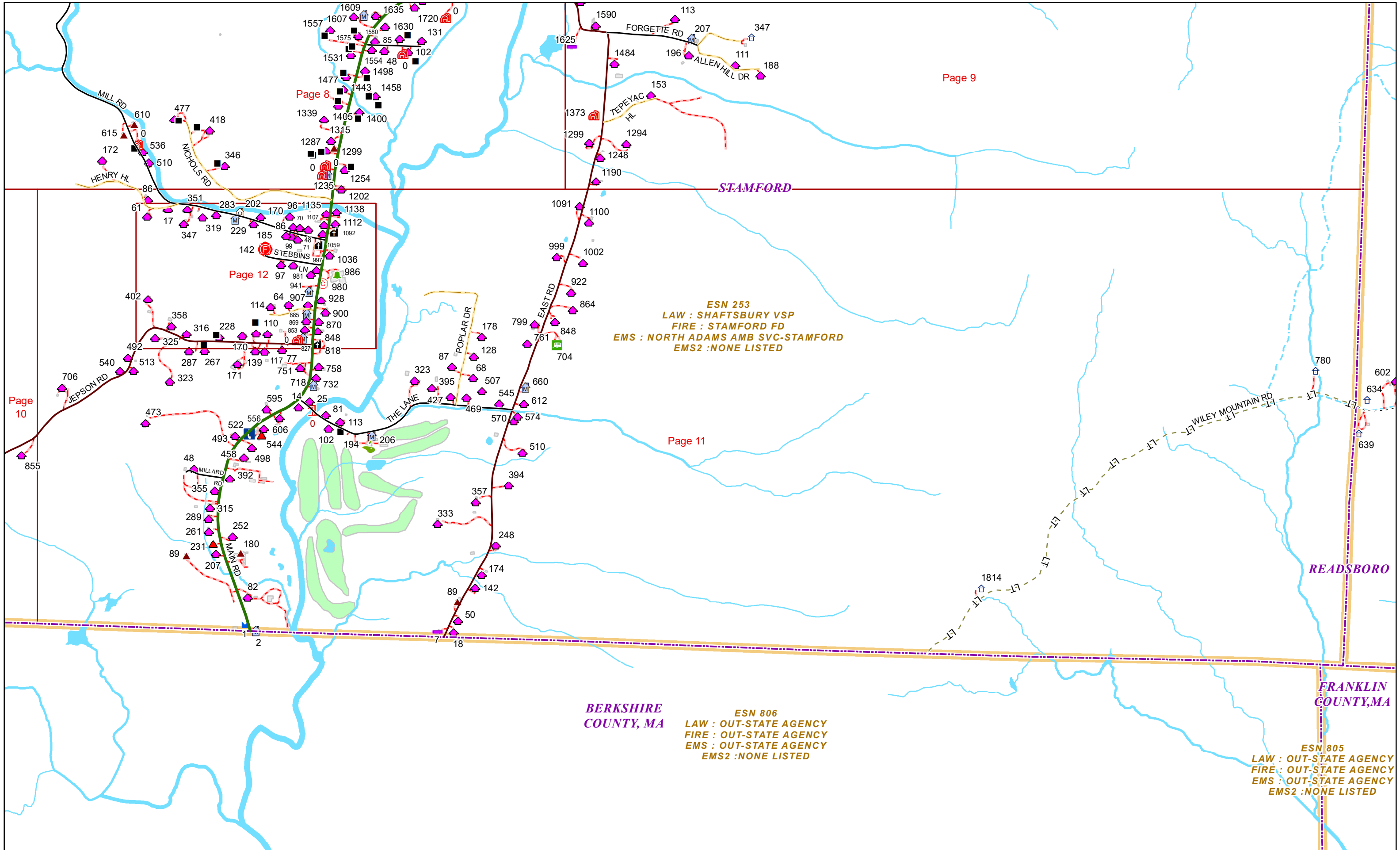
Page 11

Page 10

ESN 253  
LAW : SHAFTSBURY VSP  
FIRE : STAMFORD FD  
EMS : NORTH ADAMS AMB SVC-STAMFORD  
EMS2 : NONE LISTED

BERKSHIRE COUNTY, MA  
ESN 806  
LAW : OUT-STATE AGENCY  
FIRE : OUT-STATE AGENCY  
EMS : OUT-STATE AGENCY  
EMS2 : NONE LISTED





Page 9

Page 8

Page 12

Page 10

Page 11

STAMFORD

READSBORO

FRANKLIN COUNTY, MA

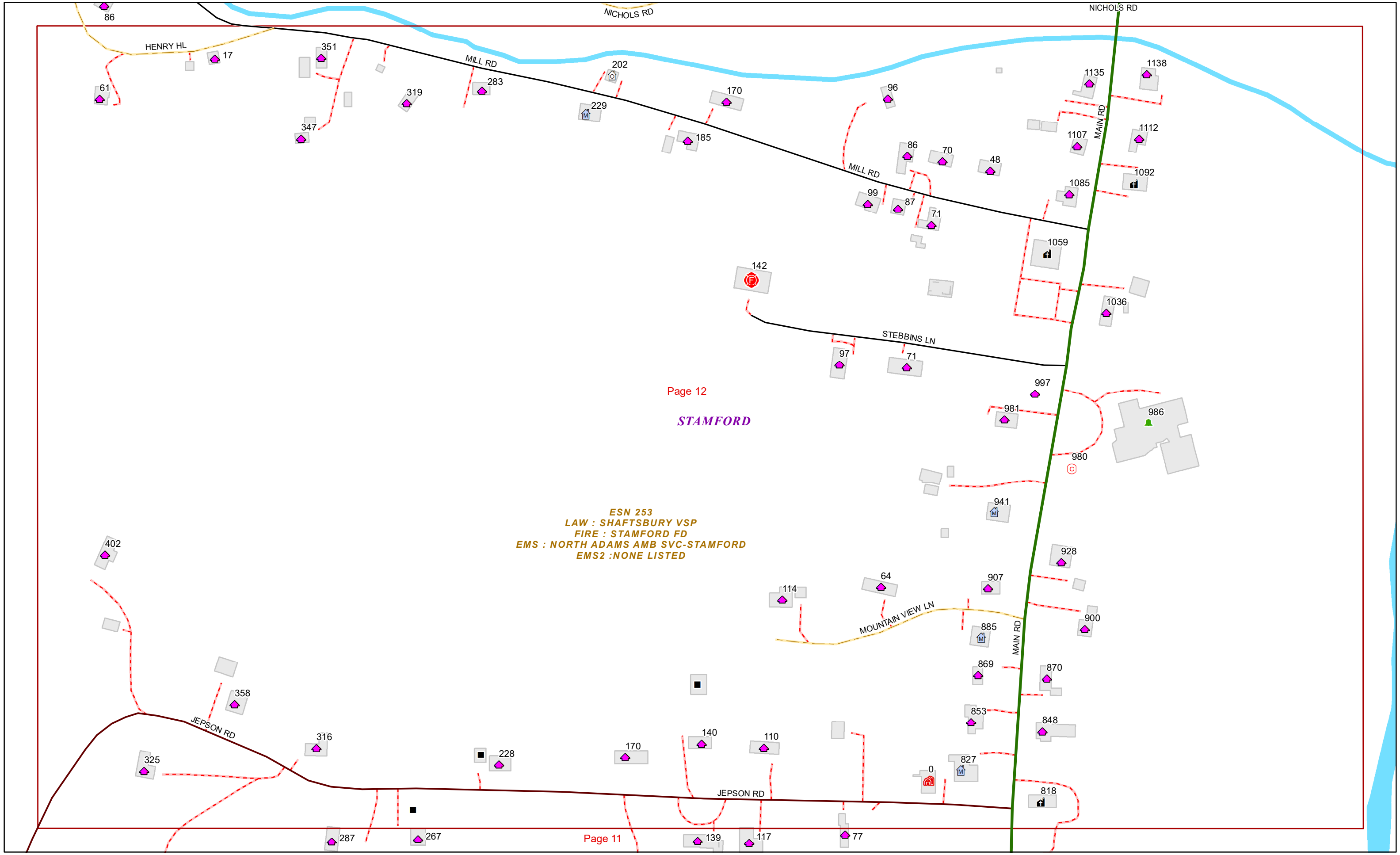
BERKSHIRE COUNTY, MA

ESN 253  
LAW : SHAFTSBURY VSP  
FIRE : STAMFORD FD  
EMS : NORTH ADAMS AMB SVC-STAMFORD  
EMS2 : NONE LISTED

ESN 806  
LAW : OUT-STATE AGENCY  
FIRE : OUT-STATE AGENCY  
EMS : OUT-STATE AGENCY  
EMS2 : NONE LISTED

ESN 805  
LAW : OUT-STATE AGENCY  
FIRE : OUT-STATE AGENCY  
EMS : OUT-STATE AGENCY  
EMS2 : NONE LISTED





Page 12

**STAMFORD**

ESN 253  
LAW : SHAFTSBURY VSP  
FIRE : STAMFORD FD  
EMS : NORTH ADAMS AMB SVC-STAMFORD  
EMS2 : NONE LISTED

Page 11

