


VERMONT E9-1-1 MapBook

Starksboro

E9-1-1 MapBook with GIS Data

Use constraints: The 9-1-1 related data layers (Esites, Landmarks, Roads, Driveways, Footprints, Atlas Sheets, ESZ, etc.) were developed and designed for Enhanced 9-1-1 purposes only. The user should understand that the nature of the Enhanced 9-1-1 data layers means they are never complete. **Each municipal government is responsible for maintenance of the E9-1-1 database.** Other data (non-E9-1-1 related) used in the Vermont E9-1-1 MapBook is acquired from the Vermont Center for Geographic Information (VCGI) (vcgi.vermont.gov) and local Regional Planning Commissions.

Disclaimer:
This Vermont E9-1-1 MapBook and GIS data is for general reference only. Data layers that appear on the map may or may not be accurate, current or otherwise reliable. The E9-1-1 Board and the State of Vermont make no representations of any kind, including but not limited to the warranties of merchantability or fitness for a particular use, not are any such warranties to be implied with respect to the GIS data and MapBook.




















For Questions/Updates:
Contact VT Enhanced 9-1-1 Board:
Phone: 802-828-4911
Email: e911.info@vermont.gov
Website: e911.vermont.gov

5/17/2023







Legend

Roads

-  Interstate Highway
-  US Highway
-  State Highway
-  Town Highway Class 1
-  Town Highway Class 2
-  Town Highway Class 3
-  Town Highway Class 4
-  Private
-  Driveway
-  Discontinued Road
-  Legal Trail
-  Ferry
-  Military - no public access
-  National Forest Highway
-  State Forest Highway
-  Proposed
-  Rivers
-  Driveways
-  Railroad

Hydrants

-  Drafting Site
-  Dry Hydrant
-  Municipal Hydrant
-  Pressurized Hydrant

Townline





Emergency Service Zones



FootPrints

-  Airport
-  Solar Field
-  Alpine Trail Easiest
-  Alpine Trail Intermediate
-  Alpine Trail Advanced
-  Alpine Trail Expert
-  Alpine Glade Marked
-  Alpine Glade Not Marked
-  Building
-  Farm
-  Golf Course
-  Quarry
-  Park
-  Shopping Center
-  Stadium/Arena
-  Other



























Addressing Error





























-  Orange - Duplicated Addressed Building
-  Yellow - Unnumbered Building





























Legend





























ESITES




























SITETYPE

-  **COMMERCIAL
-  **CULTURAL
-  **EDUCATIONAL
-  **GOVERNMENT
-  **INDUSTRIAL
-  **OTHER COMMERCIAL
-  **PUBLIC GATHERING
-  **UTILITY
-  ABANDONED
-  ACCESS POINT
-  ACCESSORY BARN
-  ACCESSORY BUILDING
-  AIR SUPPORT / MAINTENANCE FACILITY
-  AIR TRAFFIC CONTROL CENTER / COMMAND CENTER
-  AIRPORT TERMINAL
-  AMBULANCE SERVICE
-  AUDITORIUM / CONCERT HALL / THEATER / OPERA HOUSE
-  BANK
-  BOAT RAMP / DOCK
-  BORDER CROSSING
-  BORDER PATROL
-  BREWERY
-  BUS STATION / DISPATCH FACILITY
-  CAMP
-  CAMPGROUND
-  CEMETERY

-  CITY / TOWN HALL
-  COAST GUARD
-  COLLEGE / UNIVERSITY
-  COMMERCIAL CONSTRUCTION SERVICE
-  COMMERCIAL FARM
-  COMMERCIAL GARAGE
-  COMMERCIAL W/RESIDENCE
-  COMMUNICATION BOX
-  COMMUNICATION TOWER
-  COMMUNITY / RECREATION FACILITY
-  CONDOMINIUM
-  COURT HOUSE
-  CUSTOMS SERVICE
-  DAY CARE FACILITY
-  DEVELOPMENT SITE
-  EBS TOWER
-  EMERGENCY PHONE / CALLBOX
-  FAIR / EXHIBITION/ RODEO GROUNDS
-  FERRY TERMINAL / DISPATCH FACILITY
-  FIRE STATION
-  FISH FARM / HATCHERY
-  FITNESS FACILITY
-  FOOD DISTRIBUTION CENTER
-  GAS STATION
-  GATED W/BUILDING
-  GATED W/O BUILDING
-  GOLF COURSE
-  GRAVEL PIT / QUARRY / MINE

-  GREENHOUSE / NURSERY
-  GROCERY STORE
-  HARBOR / MARINA
-  HAZARDOUS MATERIALS FACILITY
-  HAZARDOUS STORAGE FACILITY
-  HEALTH CLINIC
-  HELIPAD / HELIPORT / HELISPOT
-  HISTORIC SITE / POINT OF INTEREST
-  HOSPITAL / MEDICAL CENTER
-  HOUSE OF WORSHIP
-  HYDROELECTRIC FACILITY
-  ICE ARENA
-  INSTITUTIONAL RESIDENCE / DORM / BARRACKS
-  LANDFILL
-  LAW ENFORCEMENT
-  LIBRARY
-  LODGING B&B / HOTEL / MOTEL / INN
-  LOOKOUT TOWER
-  LUMBER MILL / SAW MILL
-  MANUFACTURING FACILITY
-  MOBILE HOME
-  MORGUE
-  MULTI-FAMILY DWELLING
-  MUSEUM
-  NATIONAL GUARD /
-  NUCLEAR FACILITY
-  NURSING HOME / LONG TERM CARE
-  OFFICE BUILDING

-  OIL / GAS FACILITY
-  OTHER
-  OTHER RESIDENTIAL
-  OUTPATIENT CLINIC
-  PARK AND RIDE / COMMUTER
-  PHARMACY
-  PICNIC AREA
-  POST OFFICE
-  PRISON / CORRECTIONAL FACILITY
-  PRIVATE AND EXPRESS SHIPPING FACILITY
-  PSAP
-  PUBLIC BEACH
-  PUBLIC TELEPHONE
-  PUBLIC WATER SUPPLY INTAKE
-  PUBLIC WATER SUPPLY WELL
-  PUMP STATION
-  RACE TRACK / DRAGSTRIP
-  RAILROAD STATION
-  RESIDENTIAL FARM
-  REST STOP / ROADSIDE PARK
-  RESTAURANT
-  RETAIL FACILITY
-  RV HOOKUP
-  SCHOOL K / 12
-  SEASONAL HOME
-  SHOOTING RANGE
-  SINGLE FAMILY DWELLING
-  SKI AREA / ALPINE

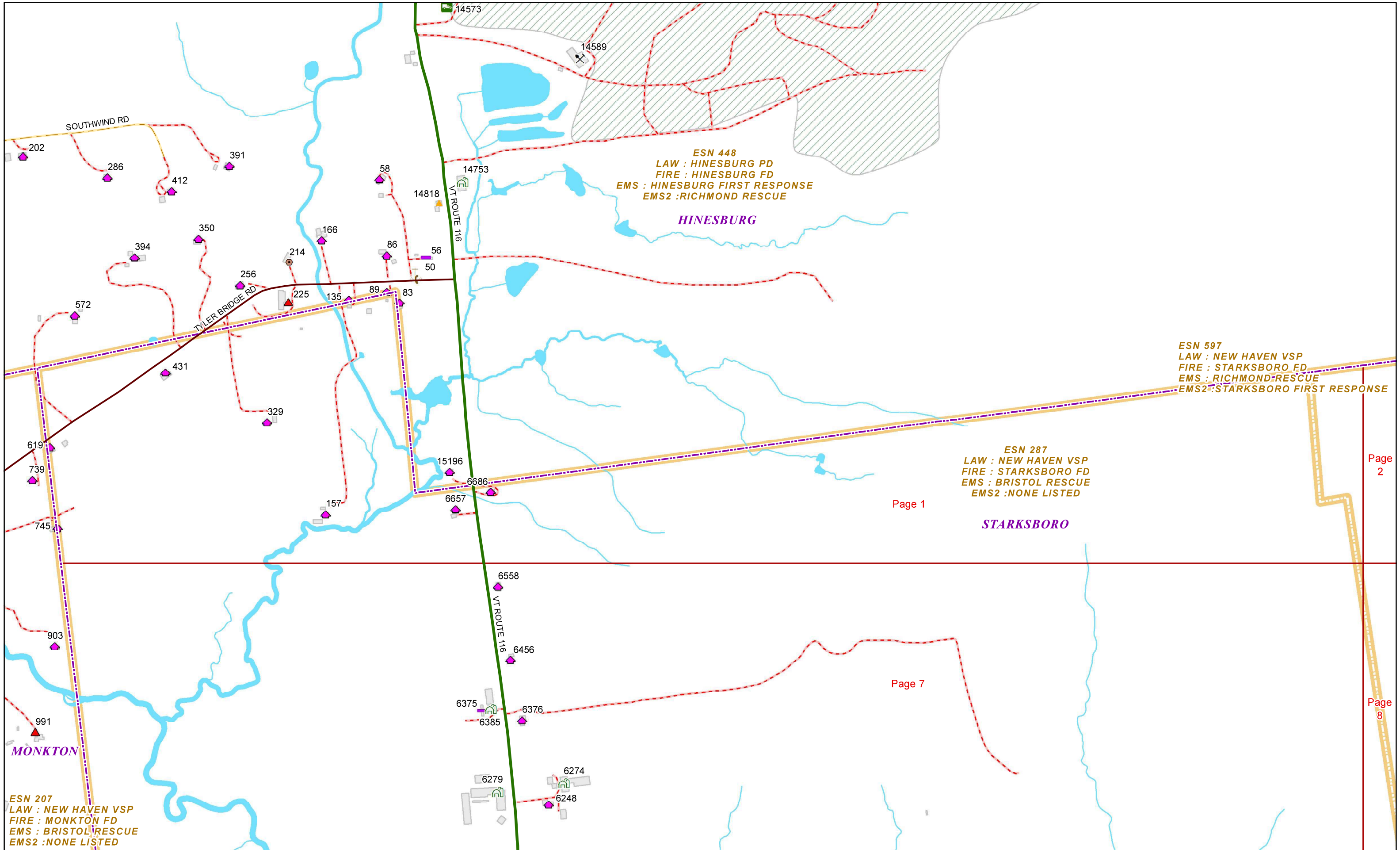
-  SOLAR FACILITY
-  SPORTS ARENA /
-  STATE CAPITOL
-  STATE GARAGE
-  STATE GOVERNMENT FACILITY
-  STATE PARK
-  STORAGE UNITS
-  SUBSTATION
-  SUGARHOUSE
-  TEMPORARY STRUCTURE
-  TOWN GARAGE
-  TOWN OFFICE
-  TRAILHEAD
-  TRANSFER STATION
-  UNKNOWN
-  US FOREST FACILITY
-  US GOVERNMENT FACILITY
-  UTILITY POLE W/PHONE
-  VETERINARY HOSPITAL / CLINIC
-  VISITOR / INFORMATION CENTER
-  WAREHOUSE
-  WASTE / BIOMASS FACILITY
-  WASTEWATER TREATMENT PLANT
-  WATER TANK
-  WATER TOWER
-  WIND FACILITY / WIND TOWER
-  YOUTH CAMP

STARSBORO Road Name Index

ROAD NAME	PAGE(S)
ASH LN	4
AVIAN LN	15
BEN ROBERTS RD	6,9
BIG HOLLOW RD	2,8,11,13,14
BIRCH LN	4
BLACK BEAR WAY	24
BLUEBIRD LN	15
BROOKSIDE DR	15
BROWN HILL E	24
BROWN HILL W	11,12,16
BURBANK DR	13
CARP COLE RD	11,16
CEMETERY RD	10
CHERRY LN	4
CHICKADEE LN	15
CONWAY RD	19,20
CROWLEY RD	11
DAN SARGENT RD	3,24
DOGWOOD LN	4
DOVE LN	15
DUGWAY LN	8
EAGLE LN	15
ED ORVIS RD	24
ELM LN	4
FAT MOUNTAIN DR	20
FINCH LN	15
FRANK ORVIS RD	24
FREEDOM ACRES	13

ROAD NAME	PAGE(S)
GORE RD	17
GRASSANO DR	25
GULLY HILL RD	9
HALLOCK BROOK DR	25
HARLOW DR	25
HAWTHORN DR	25
HIDDEN ACRES	15
HILLSBORO RD	18,19
HILLSIDE DR	5
HINESBURG HOLLOW RD	2,4
IRELAND RD	19,21,22
JERUSALEM RD	25
JIM DWIRE RD	23
LAFAYETTE RD	22,24
LAZY BROOK DR	4
MASON HILL N	2,8
MASON HILL S	8,11
MEADOW BROOK DR	23
MEADOWLARK LN	18
MEADOWS EDGE	2
MOUNT VIEW FARM LN	23
MOUNTAIN VIEW DR	7
MOUNTAINSIDE LN	12
OLD BENNETT WAY	22
OLD GRAVEL LN	23
OUTLOOK WAY	11
PARSONAGE RD	14
PERRY SWEET RD	12

ROAD NAME	PAGE(S)
QUAKER ST	24
RIVER RUN	17
ROBERT YOUNG RD	23,24,25
ROUNDS RD	9,12
RUBLEE RD	11
RUBY BRACE RD	2,5
RUSSELL YOUNG RD	25
SAM STOKES RD	23,25
SHAKER HILL RD	2,6
SHAMROCK DR	21
SPRING HILL LN	6
STATES PRISON HOLLOW EXT	10
STATES PRISON HOLLOW RD	10
STAVE BROOK DR	2
STOKES HILL RD	11
SUGARHOUSE LN	4
SUNNY VALLEY DR	7
TATRO RD	15,18
THRASHER RD	2
TRILLIUM LN	25
TYLER BRIDGE RD	23
VAN DINE DR	22
VARNEY HILL RD	10
VT ROUTE 116	7,10,13,14,15,18,21
VT ROUTE 17	20,23,24,25
WHITCOMB DR	8
WHITE TAIL LN	14



ESN 448
LAW : HINESBURG PD
FIRE : HINESBURG FD
EMS : HINESBURG FIRST RESPONSE
EMS2 :RICHMOND RESCUE

ESN 597
LAW : NEW HAVEN VSP
FIRE : STARKSBORO FD
EMS : RICHMOND RESCUE
EMS2 :STARKSBORO FIRST RESPONSE

ESN 287
LAW : NEW HAVEN VSP
FIRE : STARKSBORO FD
EMS : BRISTOL RESCUE
EMS2 :NONE LISTED

ESN 207
LAW : NEW HAVEN VSP
FIRE : MONKTON FD
EMS : BRISTOL RESCUE
EMS2 :NONE LISTED

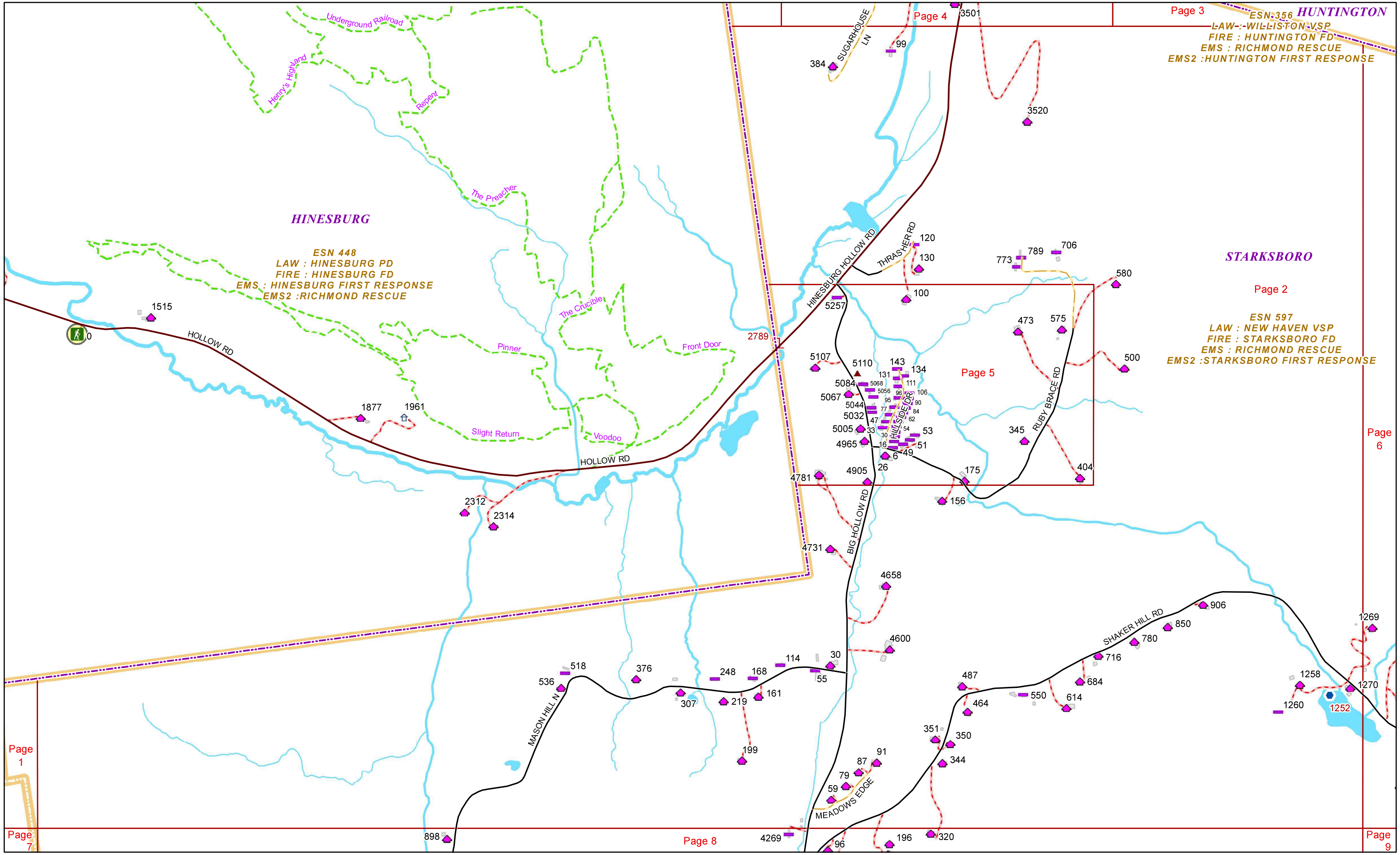
Page 1

Page 7

Page 2

Page 8





Page 3
ESN:356 HUNTINGTON
LAW:-WILLISTON VSP
FIRE : HUNTINGTON FD
EMS : RICHMOND RESCUE
EMS2 :HUNTINGTON FIRST RESPONSE

ESN 448
LAW : HINESBURG PD
FIRE : HINESBURG FD
EMS : HINESBURG FIRST RESPONSE
EMS2 :RICHMOND RESCUE

Page 2
ESN 597
LAW : NEW HAVEN VSP
FIRE : STARKSBORO FD
EMS : RICHMOND RESCUE
EMS2 :STARKSBORO FIRST RESPONSE

Page 1

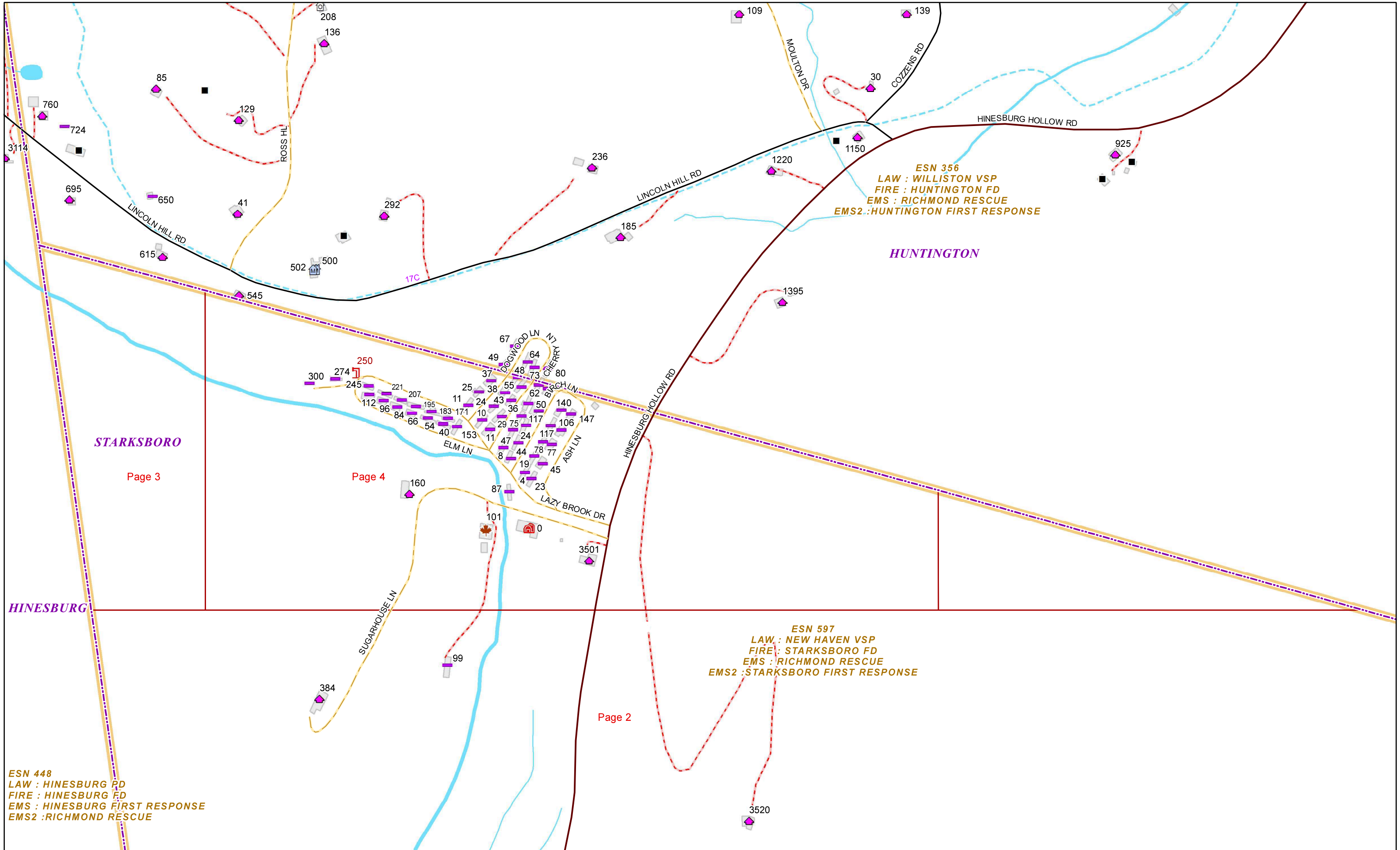
Page 7

Page 8

Page 6

Page 9



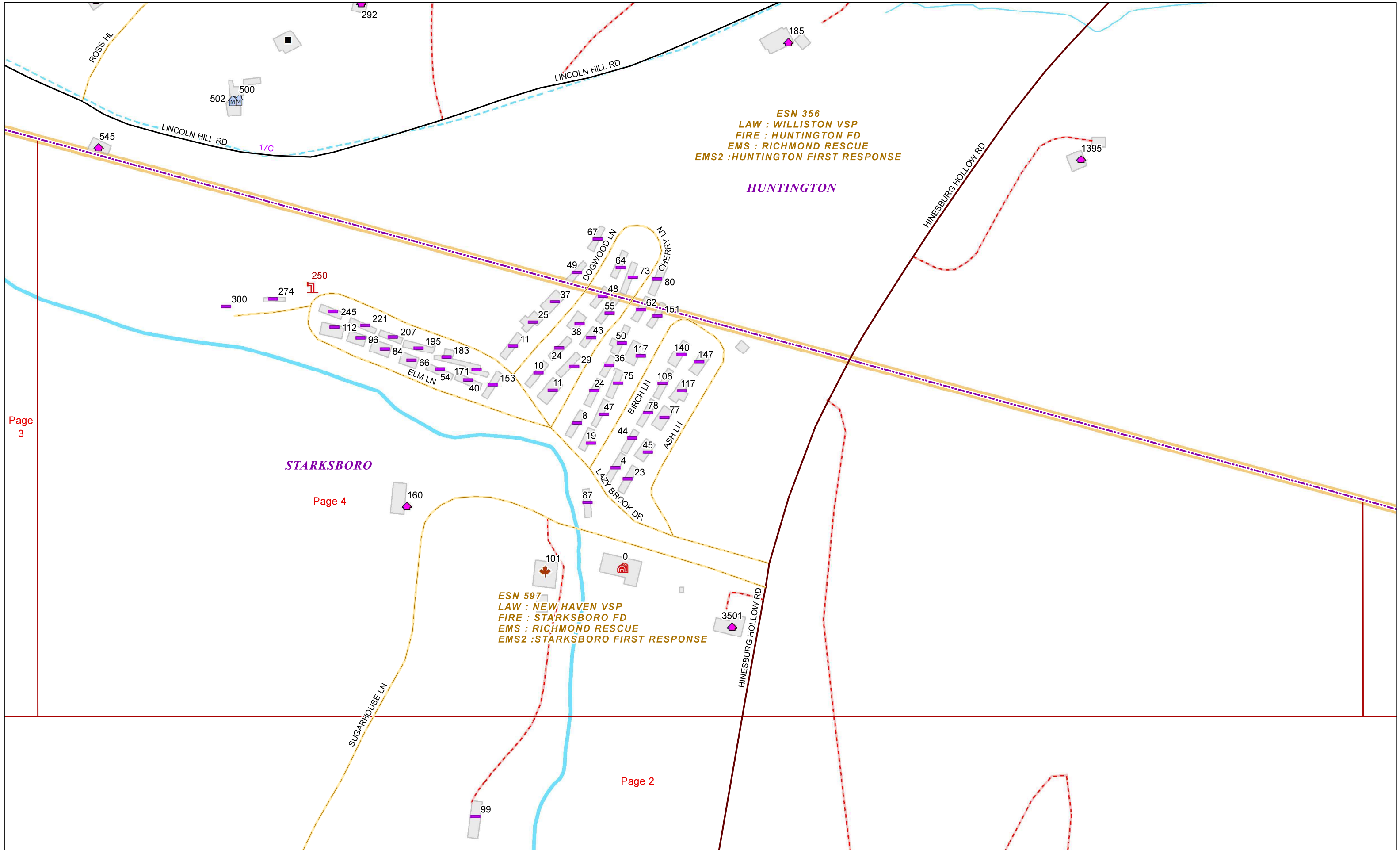


ESN 448
 LAW : HINESBURG PD
 FIRE : HINESBURG FD
 EMS : HINESBURG FIRST RESPONSE
 EMS2 : RICHMOND RESCUE

ESN 597
 LAW : NEW HAVEN VSP
 FIRE : STARKSBORO FD
 EMS : RICHMOND RESCUE
 EMS2 : STARKSBORO FIRST RESPONSE

ESN 356
 LAW : WILLISTON VSP
 FIRE : HUNTINGTON FD
 EMS : RICHMOND RESCUE
 EMS2 : HUNTINGTON FIRST RESPONSE





ESN 356
LAW : WILLISTON VSP
FIRE : HUNTINGTON FD
EMS : RICHMOND RESCUE
EMS2 : HUNTINGTON FIRST RESPONSE

HUNTINGTON

STARKSBORO

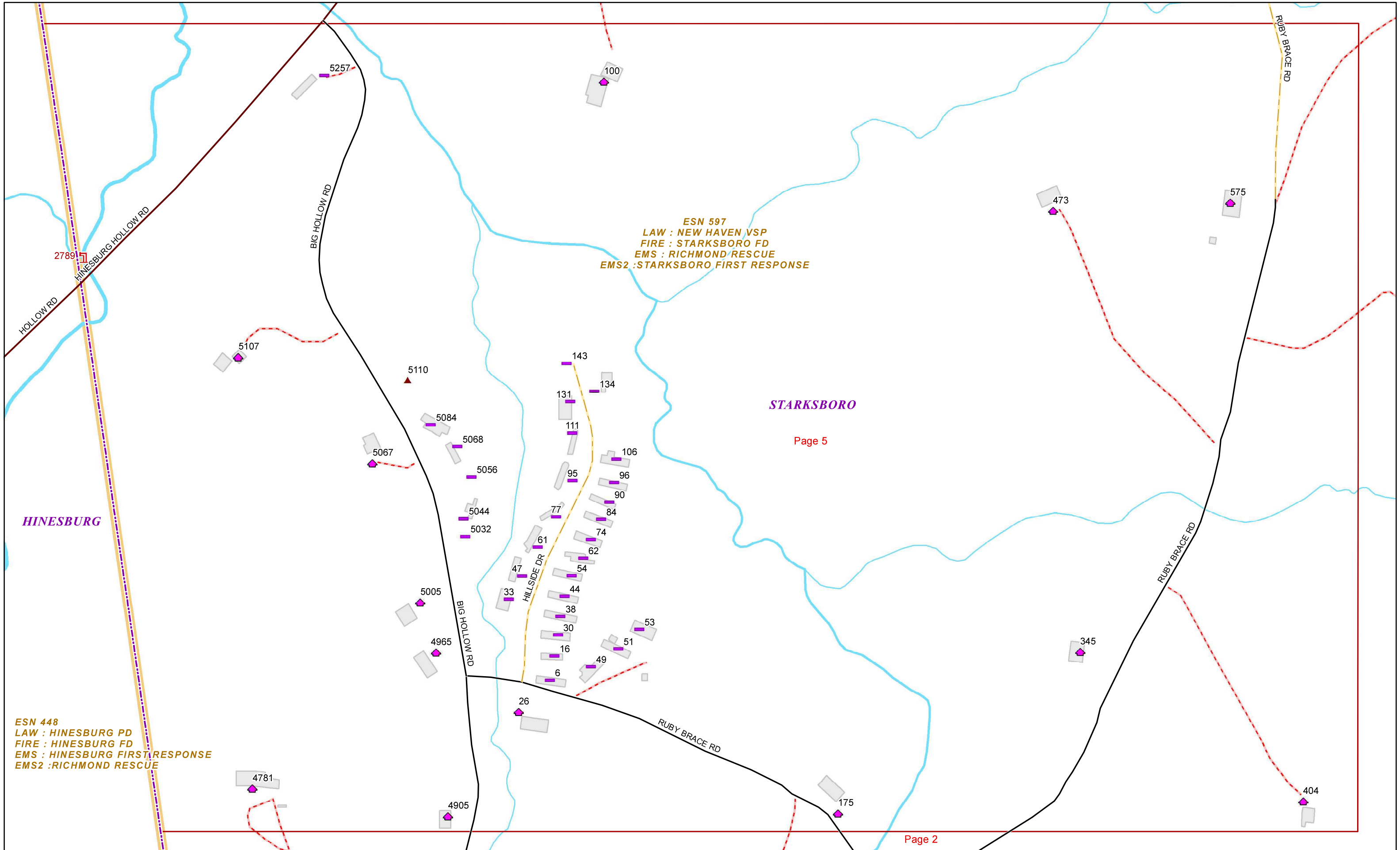
ESN 597
LAW : NEW HAVEN VSP
FIRE : STARKSBORO FD
EMS : RICHMOND RESCUE
EMS2 : STARKSBORO FIRST RESPONSE

Page 3

Page 4

Page 2





HINESBURG

STARKSBORO

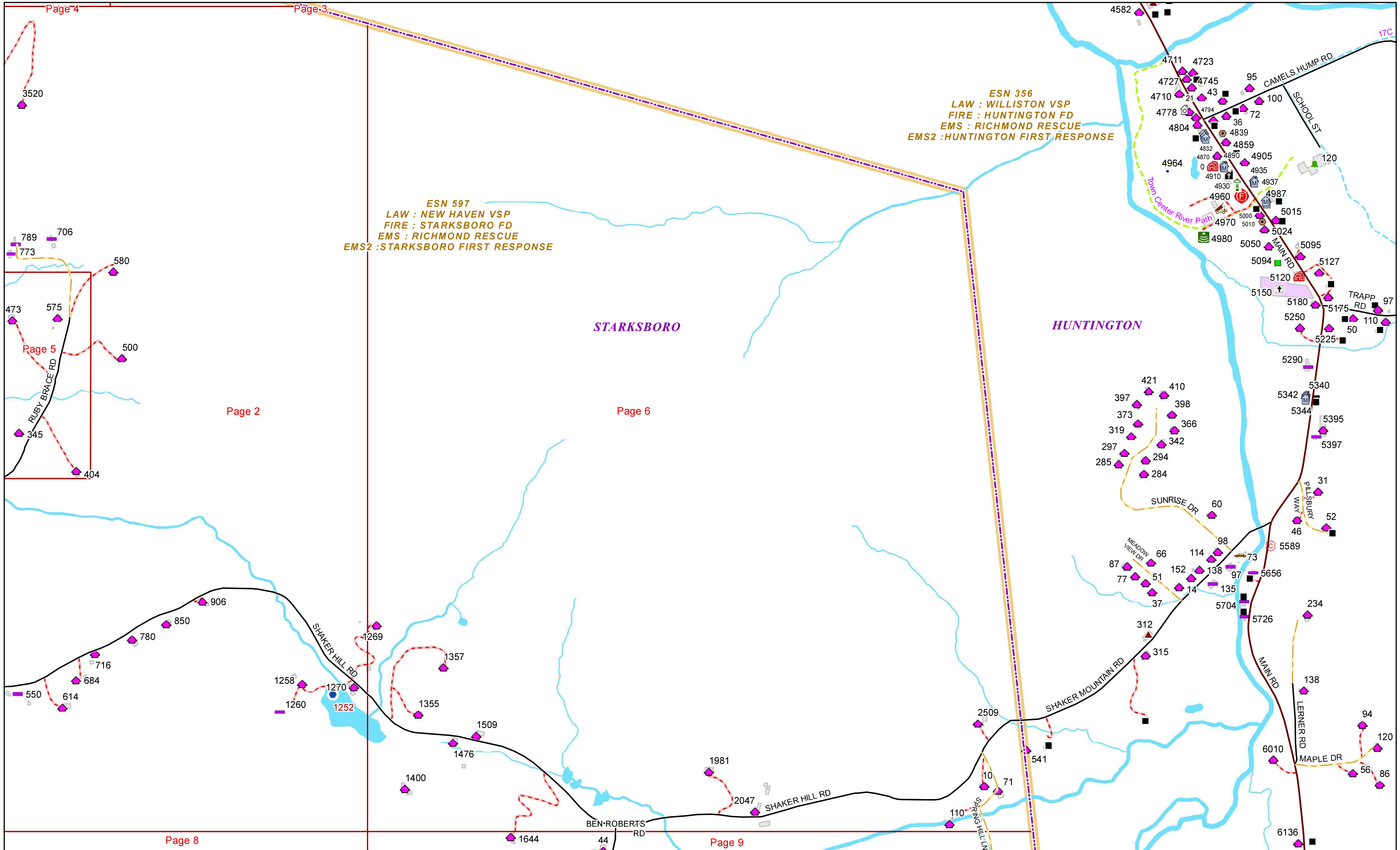
Page 5

ESN 448
LAW : HINESBURG PD
FIRE : HINESBURG FD
EMS : HINESBURG FIRST RESPONSE
EMS2 : RICHMOND RESCUE

ESN 597
LAW : NEW HAVEN VSP
FIRE : STARKSBORO FD
EMS : RICHMOND RESCUE
EMS2 : STARKSBORO FIRST RESPONSE

Page 2





ESN 597
LAW : NEW HAVEN VSP
FIRE : STARKSBORO FD
EMS : RICHMOND RESCUE
EMS2 : STARKSBORO FIRST RESPONSE

ESN 356
LAW : WILLISTON VSP
FIRE : HUNTINGTON FD
EMS : RICHMOND RESCUE
EMS2 : HUNTINGTON FIRST RESPONSE

STARKSBORO

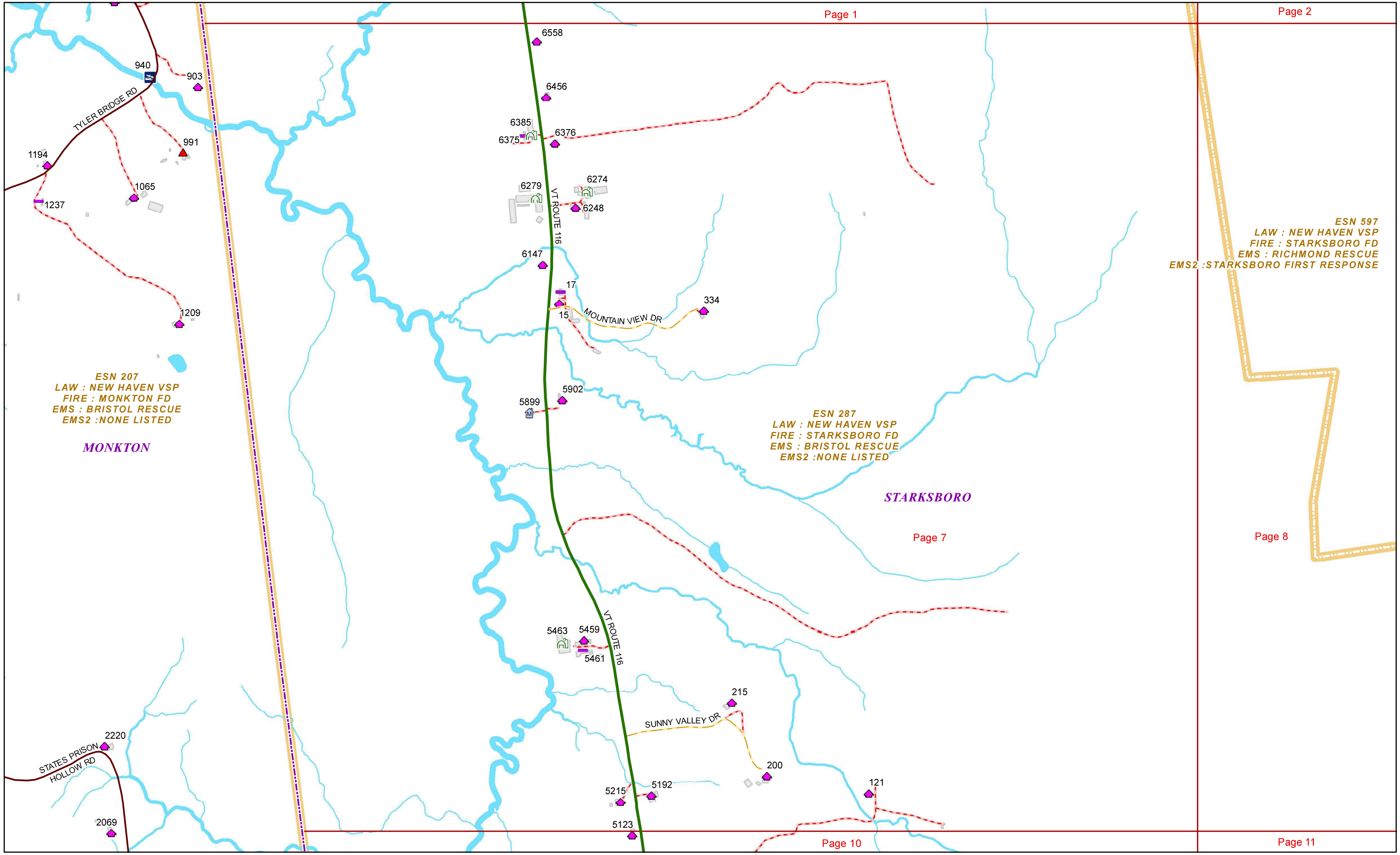
HUNTINGTON

Page 4
Page 3
Page 5
Page 2
Page 8

Page 6
Page 6
Page 9

17C
CAMELS HUMPS RD
SCHOOL ST
TRAPP RD
SUNRISE DR
PILLSBURY WAY
MEADOW VIEW DR
SHAKER MOUNTAIN RD
MAIN RD
LERNER RD
MAPLE DR
BEN ROBERTS RD
SHAKER HILL RD
SPRING HILL LN





ESN 207
 LAW : NEW HAVEN VSP
 FIRE : MONKTON FD
 EMS : BRISTOL RESCUE
 EMS2 : NONE LISTED

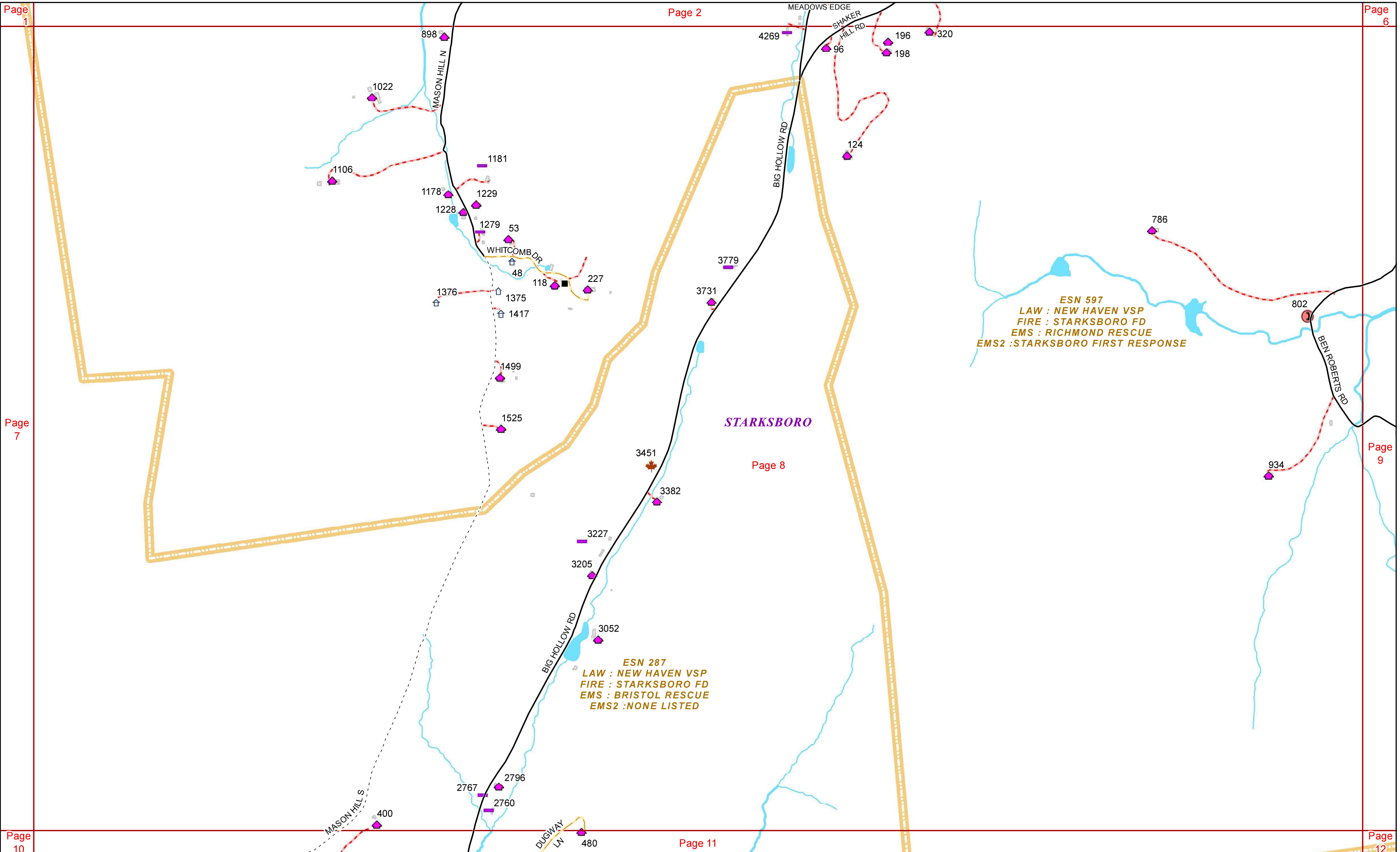
MONKTON

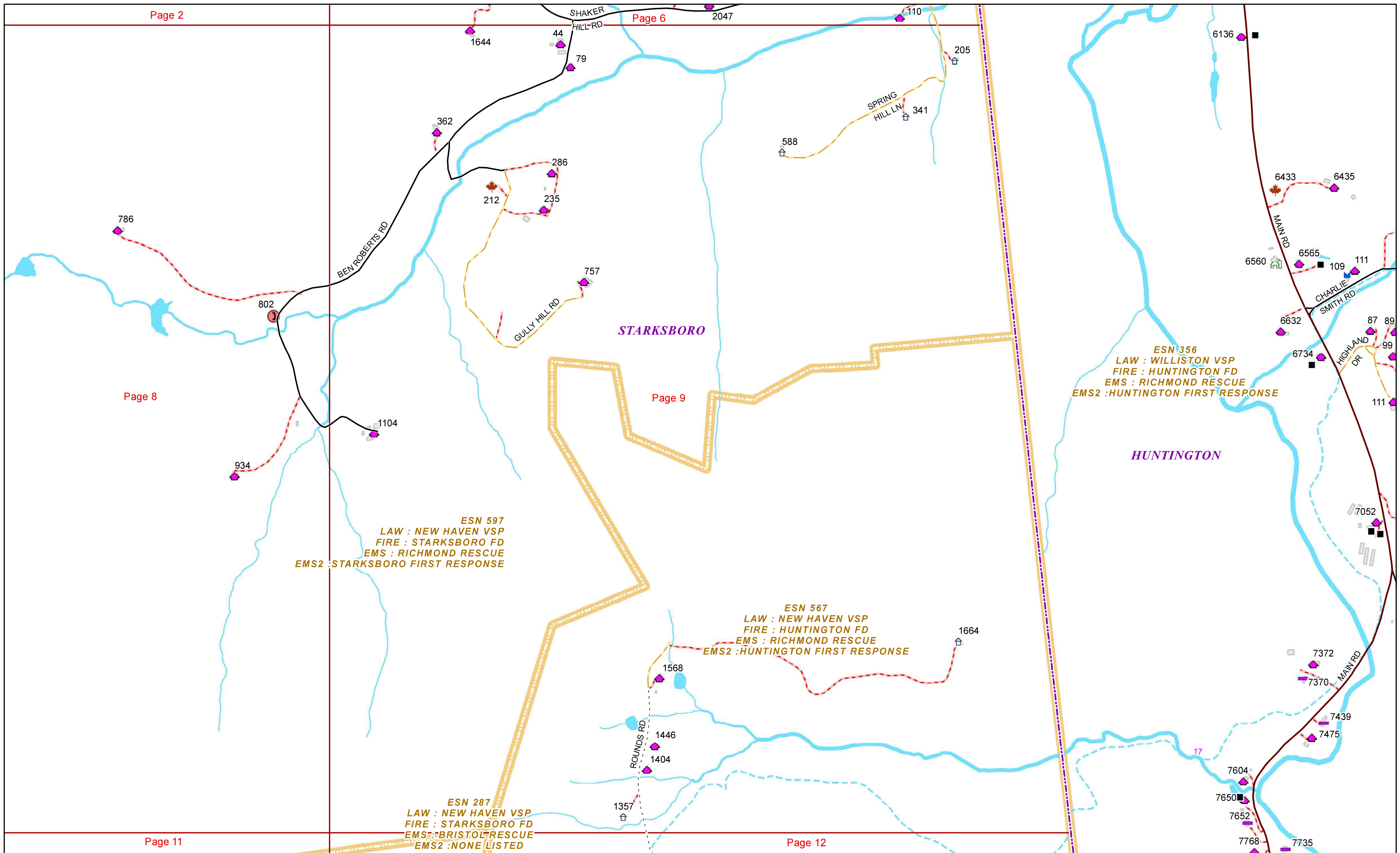
ESN 287
 LAW : NEW HAVEN VSP
 FIRE : STARKSBORO FD
 EMS : BRISTOL RESCUE
 EMS2 : NONE LISTED

STARKSBORO

ESN 597
 LAW : NEW HAVEN VSP
 FIRE : STARKSBORO FD
 EMS : RICHMOND RESCUE
 EMS2 : STARKSBORO FIRST RESPONSE







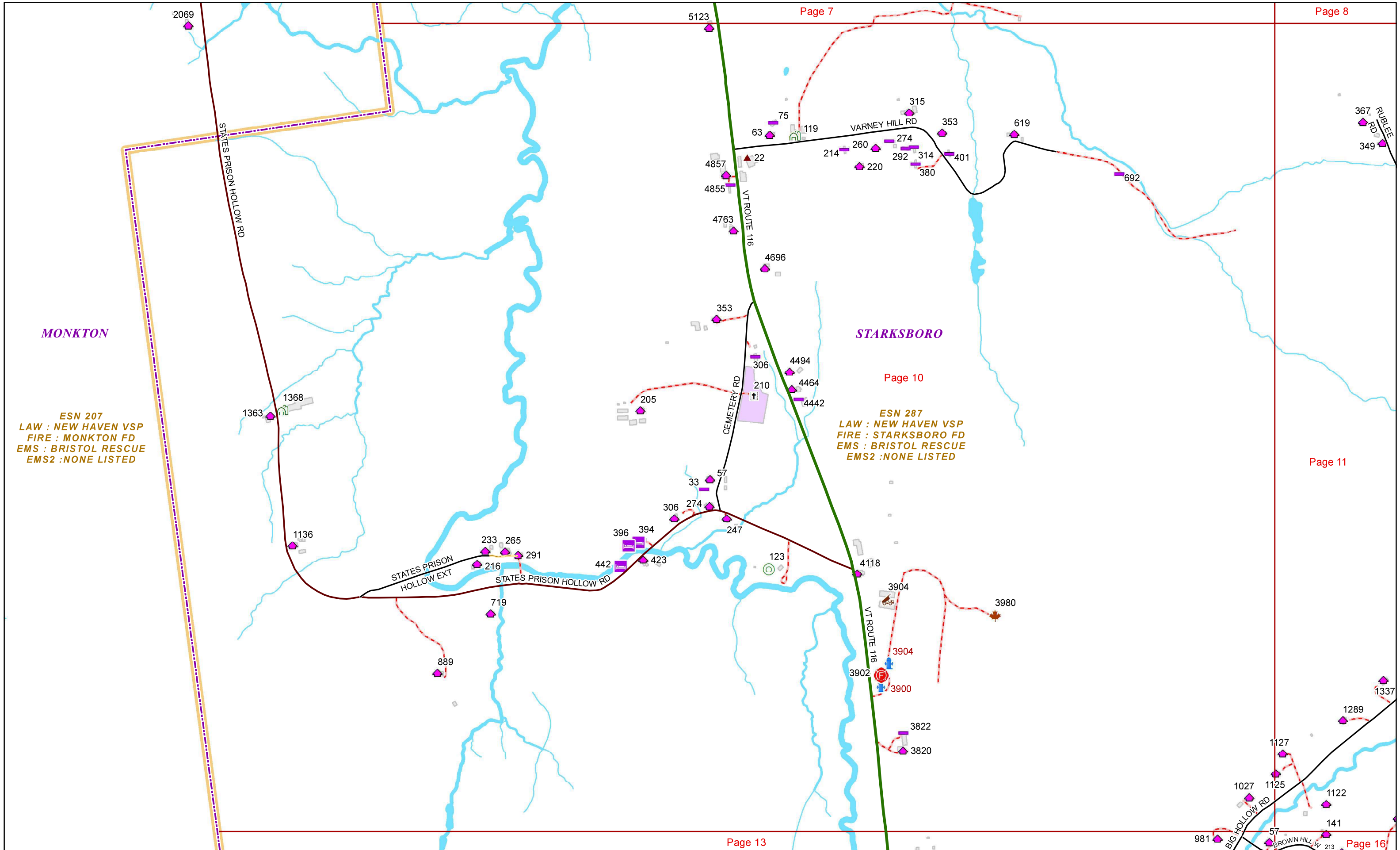
ESN 597
 LAW : NEW HAVEN VSP
 FIRE : STARKSBORO FD
 EMS : RICHMOND RESCUE
 EMS2 : STARKSBORO FIRST RESPONSE

ESN 567
 LAW : NEW HAVEN VSP
 FIRE : HUNTINGTON FD
 EMS : RICHMOND RESCUE
 EMS2 : HUNTINGTON FIRST RESPONSE

ESN 287
 LAW : NEW HAVEN VSP
 FIRE : STARKSBORO FD
 EMS : BRISTOL RESCUE
 EMS2 : NONE LISTED

ESN 356
 LAW : WILLISTON VSP
 FIRE : HUNTINGTON FD
 EMS : RICHMOND RESCUE
 EMS2 : HUNTINGTON FIRST RESPONSE





ESN 207
LAW : NEW HAVEN VSP
FIRE : MONKTON FD
EMS : BRISTOL RESCUE
EMS2 : NONE LISTED

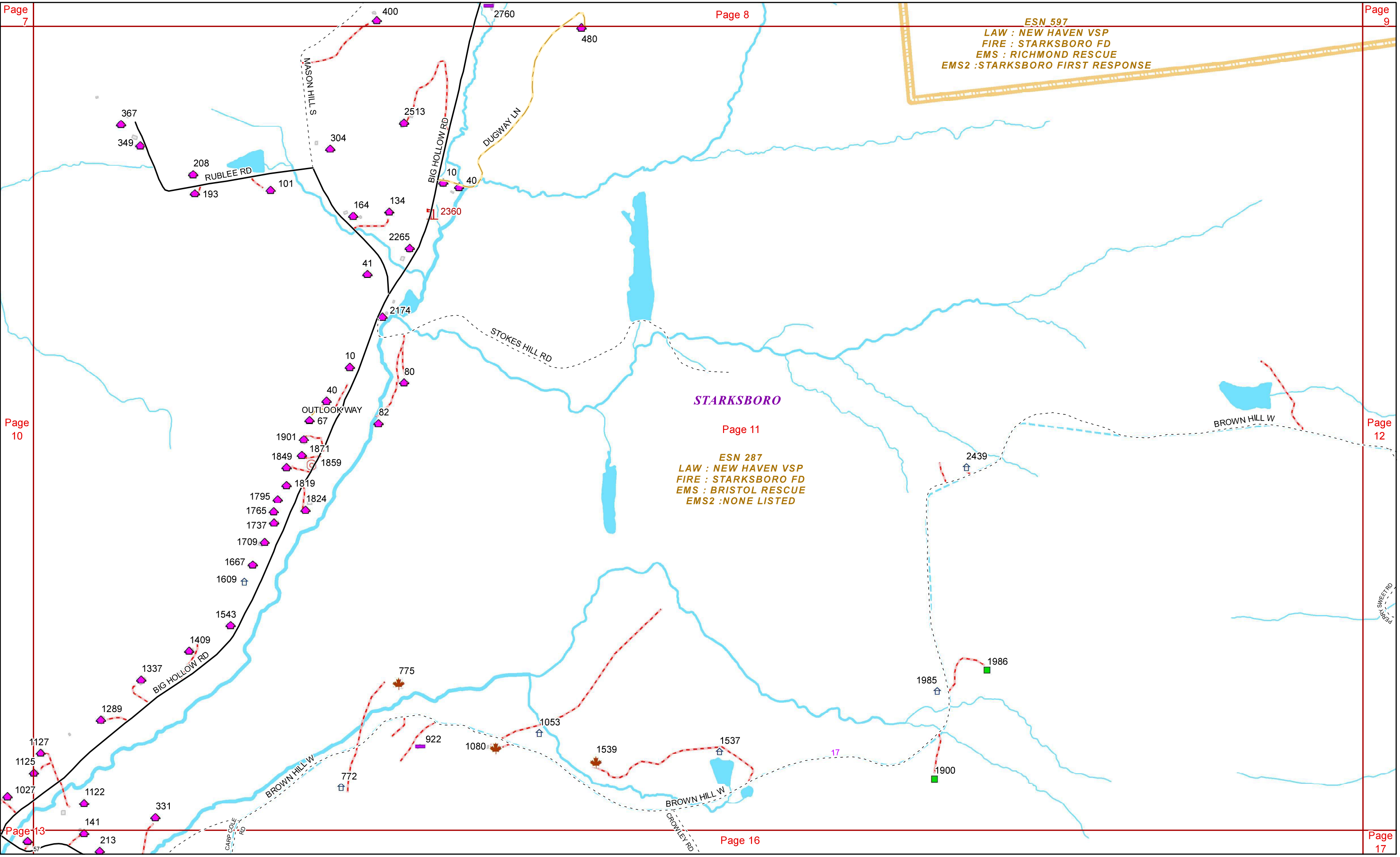
ESN 287
LAW : NEW HAVEN VSP
FIRE : STARKSBORO FD
EMS : BRISTOL RESCUE
EMS2 : NONE LISTED



ESN 597
 LAW : NEW HAVEN VSP
 FIRE : STARKSBORO FD
 EMS : RICHMOND RESCUE
 EMS2 : STARKSBORO FIRST RESPONSE

STARKSBORO

ESN 287
 LAW : NEW HAVEN VSP
 FIRE : STARKSBORO FD
 EMS : BRISTOL RESCUE
 EMS2 : NONE LISTED



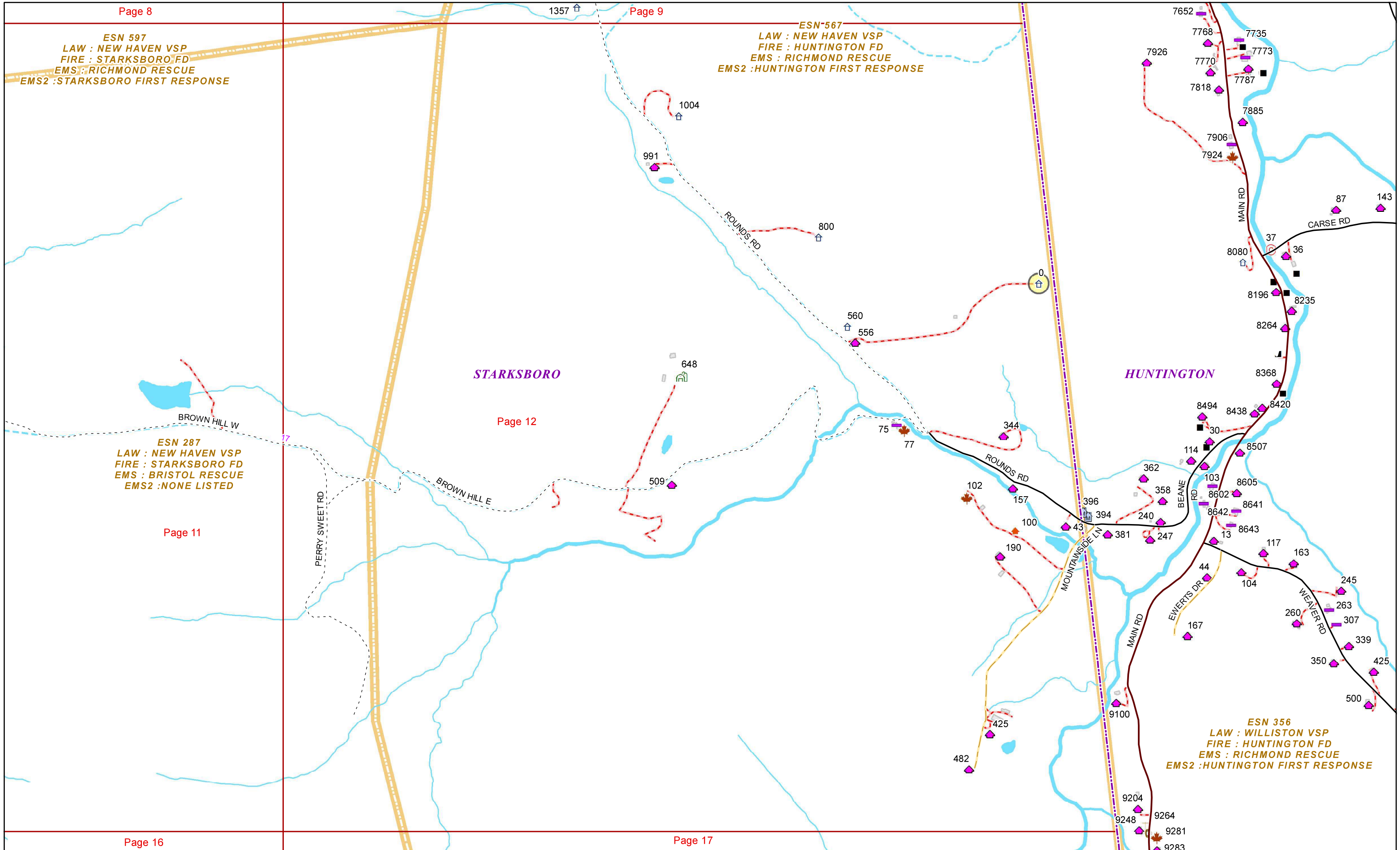
ESN 597
LAW : NEW HAVEN VSP
FIRE : STARKSBORO FD
EMS : RICHMOND RESCUE
EMS2 : STARKSBORO FIRST RESPONSE

ESN-567
LAW : NEW HAVEN VSP
FIRE : HUNTINGTON FD
EMS : RICHMOND RESCUE
EMS2 : HUNTINGTON FIRST RESPONSE

STARKSBORO

HUNTINGTON

ESN 287
LAW : NEW HAVEN VSP
FIRE : STARKSBORO FD
EMS : BRISTOL RESCUE
EMS2 : NONE LISTED

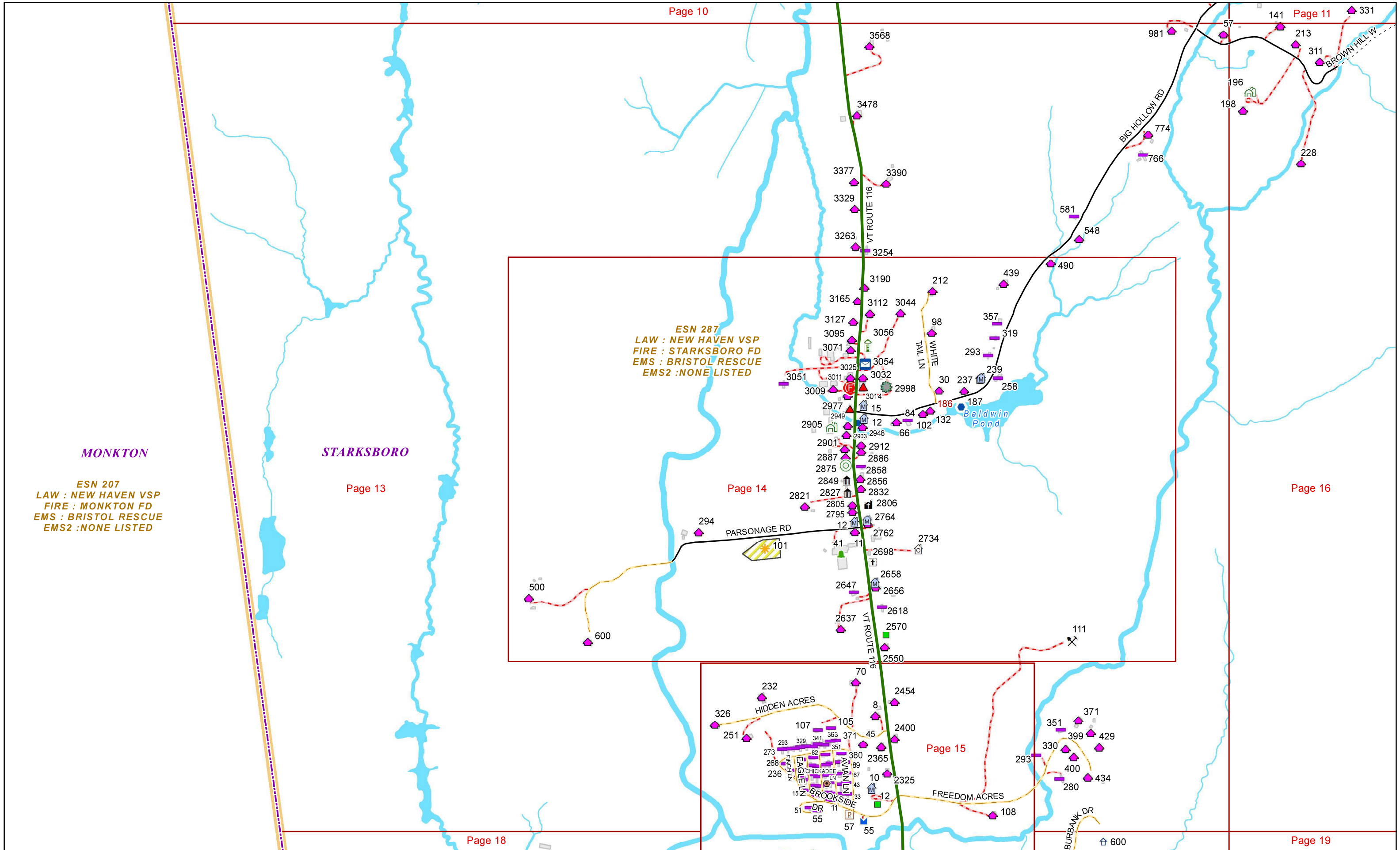


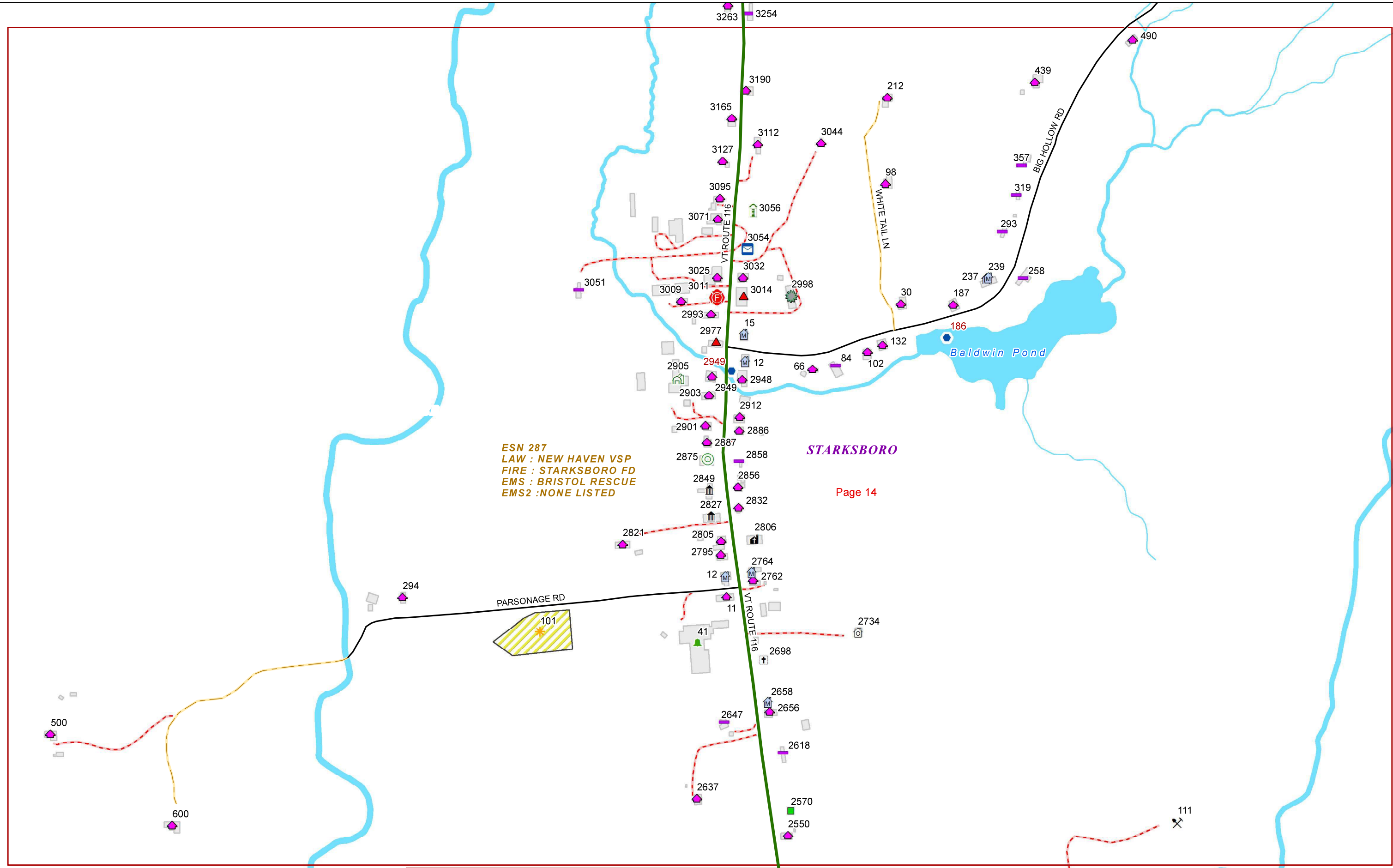
ESN 207
LAW : NEW HAVEN VSP
FIRE : MONKTON FD
EMS : BRISTOL RESCUE
EMS2 : NONE LISTED

MONKTON

STARKSBORO

ESN 287
LAW : NEW HAVEN VSP
FIRE : STARKSBORO FD
EMS : BRISTOL RESCUE
EMS2 : NONE LISTED





ESN 287
LAW : NEW HAVEN VSP
FIRE : STARKSBORO FD
EMS : BRISTOL RESCUE
EMS2 : NONE LISTED

STARKSBORO

Page 14

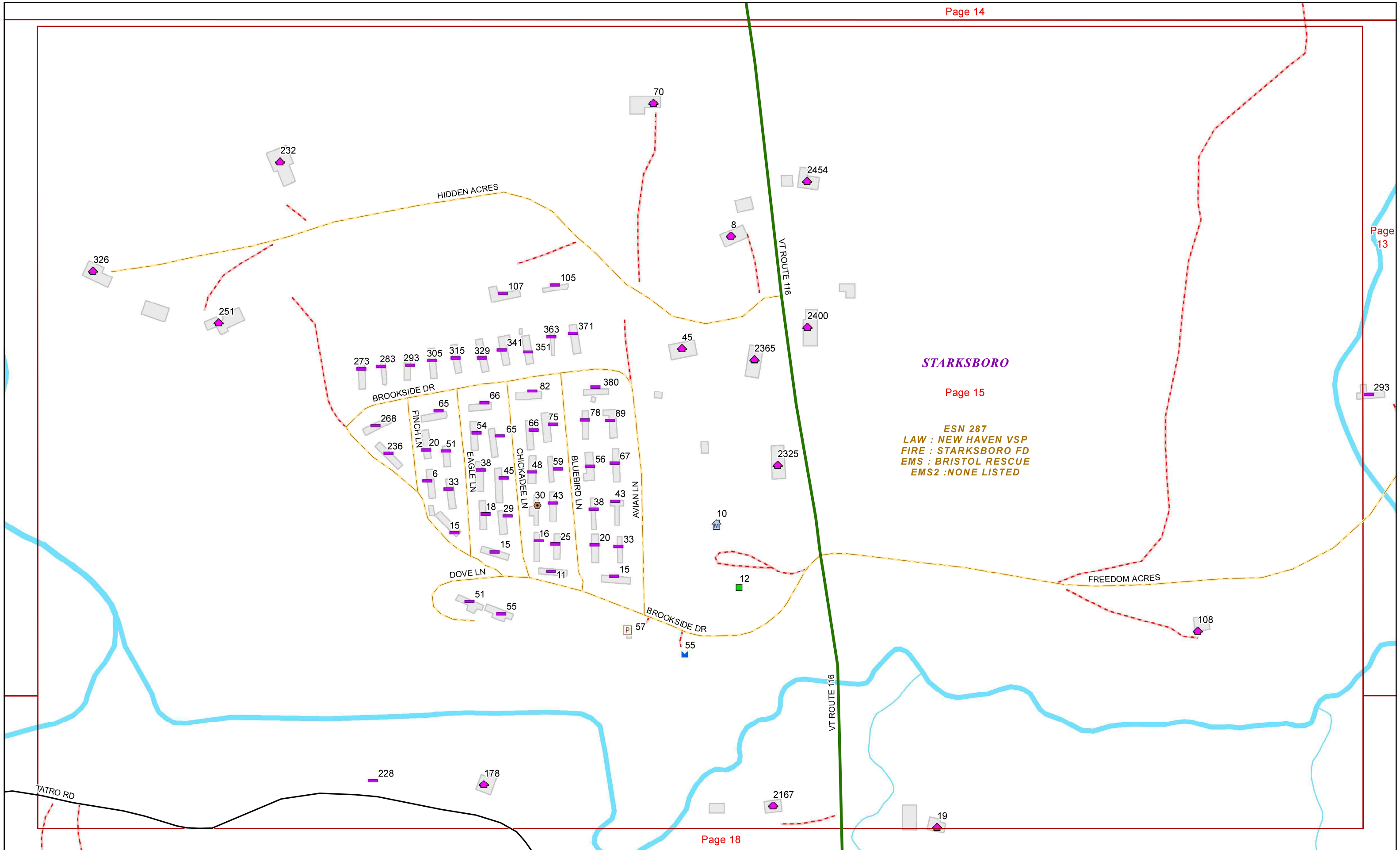
Page 15

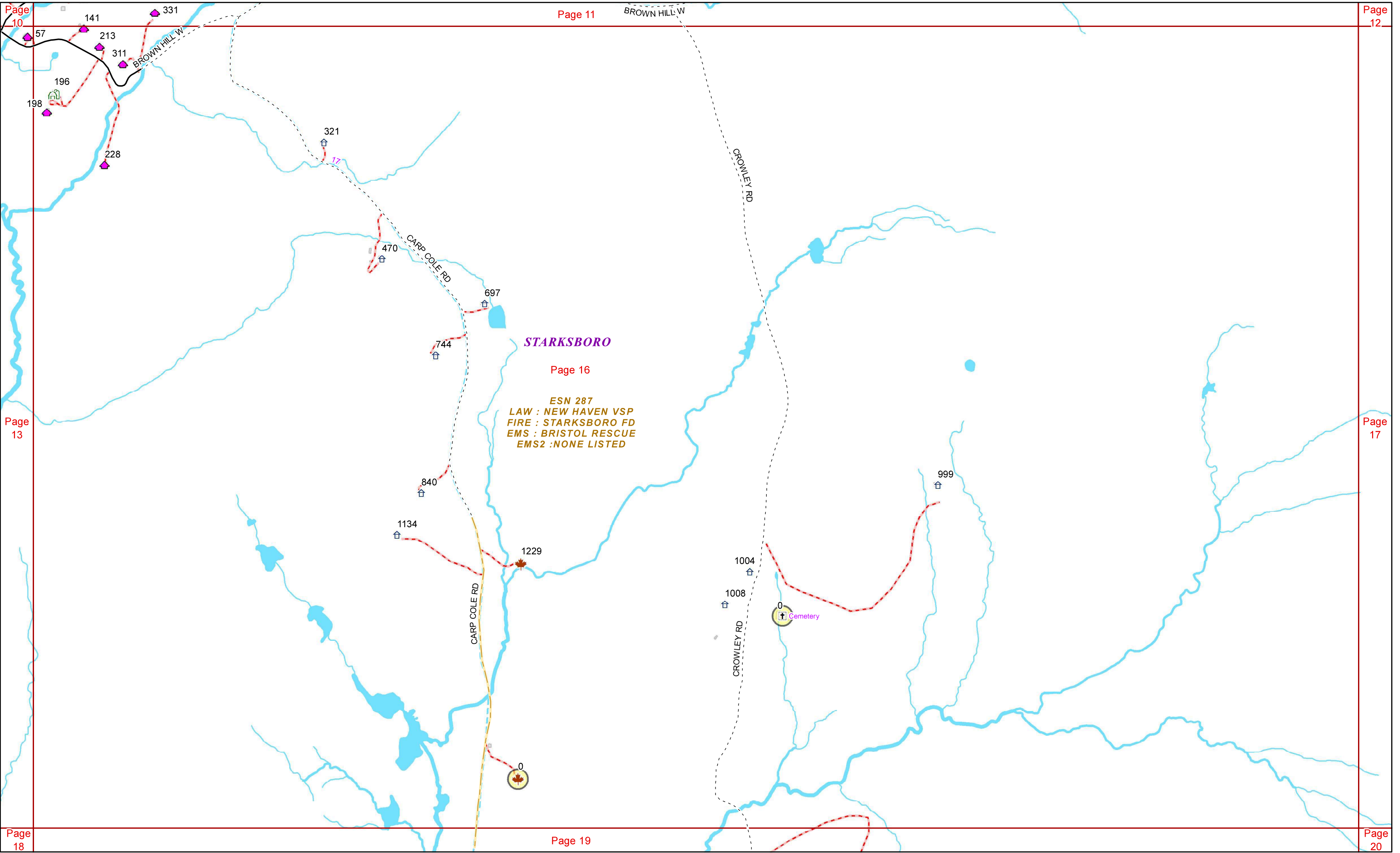
Page 13



STARKSBORO

ESN 287
LAW : NEW HAVEN VSP
FIRE : STARKSBORO FD
EMS : BRISTOL RESCUE
EMS2 : NONE LISTED





ESN 567
 LAW : NEW HAVEN VSP
 FIRE : HUNTINGTON FD
 EMS : RICHMOND RESCUE
 EMS2 : HUNTINGTON FIRST RESPONSE

ESN 356
 LAW : WILLISTON VSP
 FIRE : HUNTINGTON FD
 EMS : RICHMOND RESCUE
 EMS2 : HUNTINGTON FIRST RESPONSE

STARKSBORO

HUNTINGTON

ESN 287
 LAW : NEW HAVEN VSP
 FIRE : STARKSBORO FD
 EMS : BRISTOL RESCUE
 EMS2 : NONE LISTED

ESN 466
 LAW : WILLISTON VSP
 FIRE : STARKSBORO FD
 EMS : BRISTOL RESCUE
 EMS2 : NONE LISTED

BUELS GORE



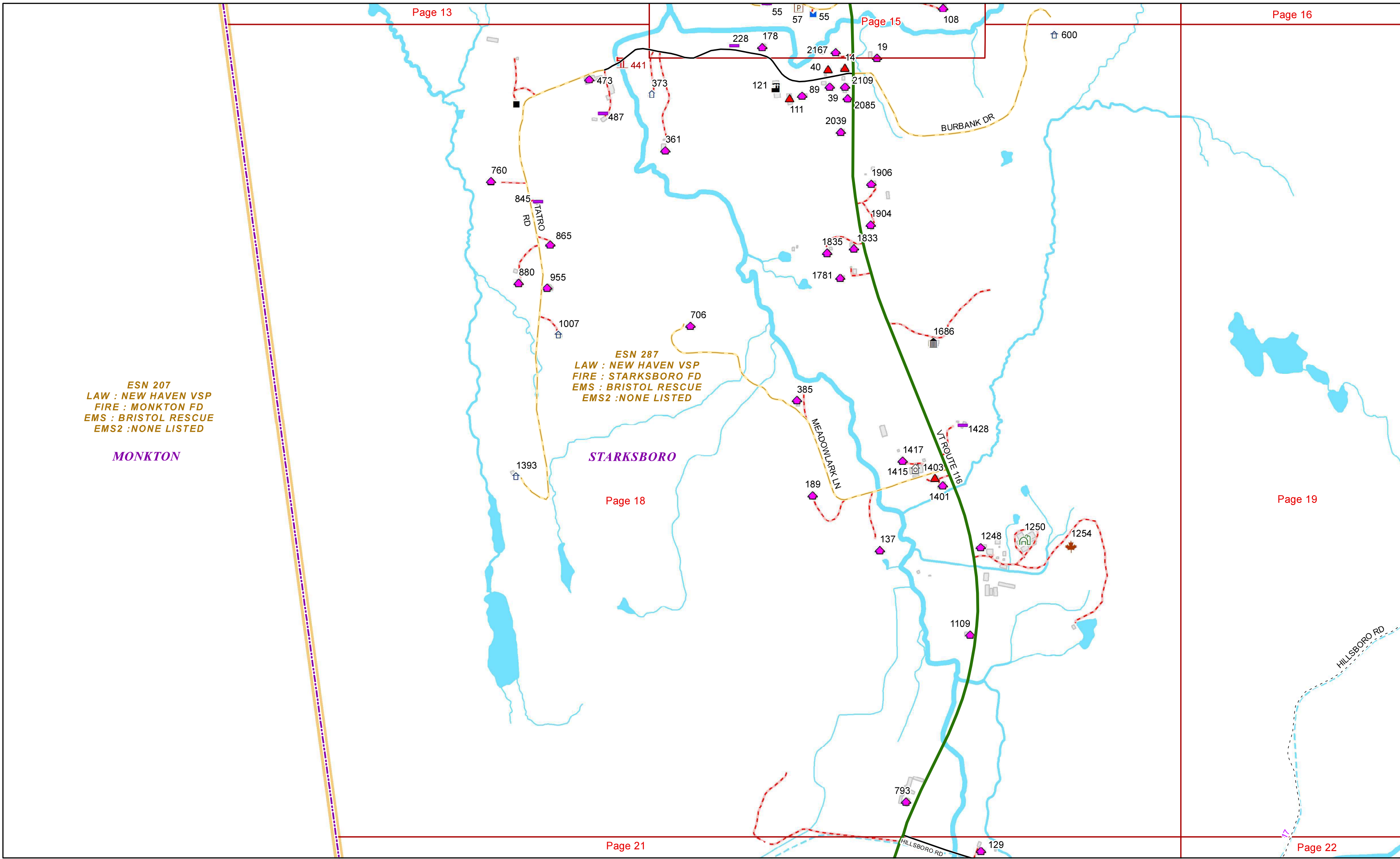
600

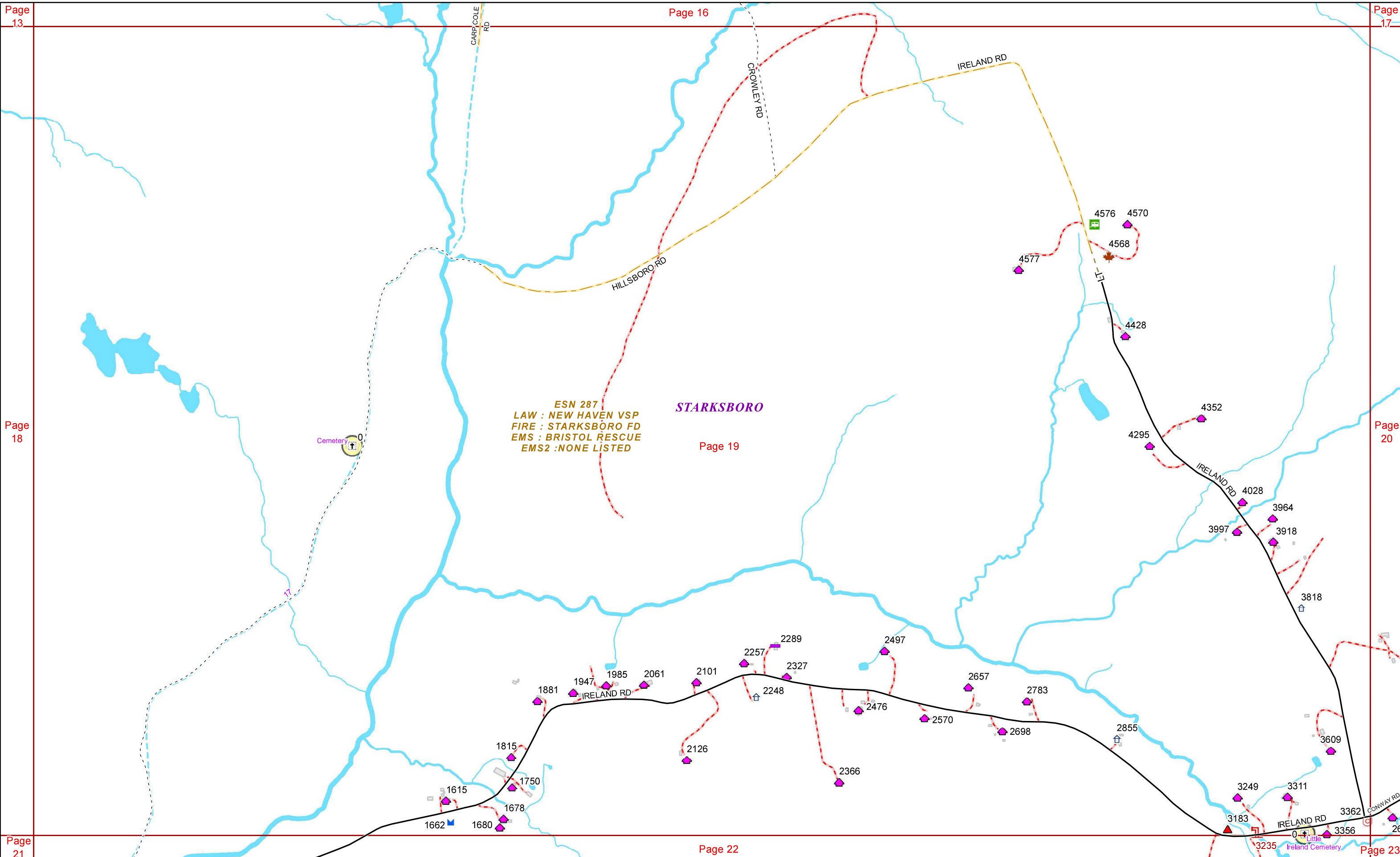
ESN 207
LAW : NEW HAVEN VSP
FIRE : MONKTON FD
EMS : BRISTOL RESCUE
EMS2 : NONE LISTED

MONKTON

ESN 287
LAW : NEW HAVEN VSP
FIRE : STARKSBORO FD
EMS : BRISTOL RESCUE
EMS2 : NONE LISTED

STARKSBORO



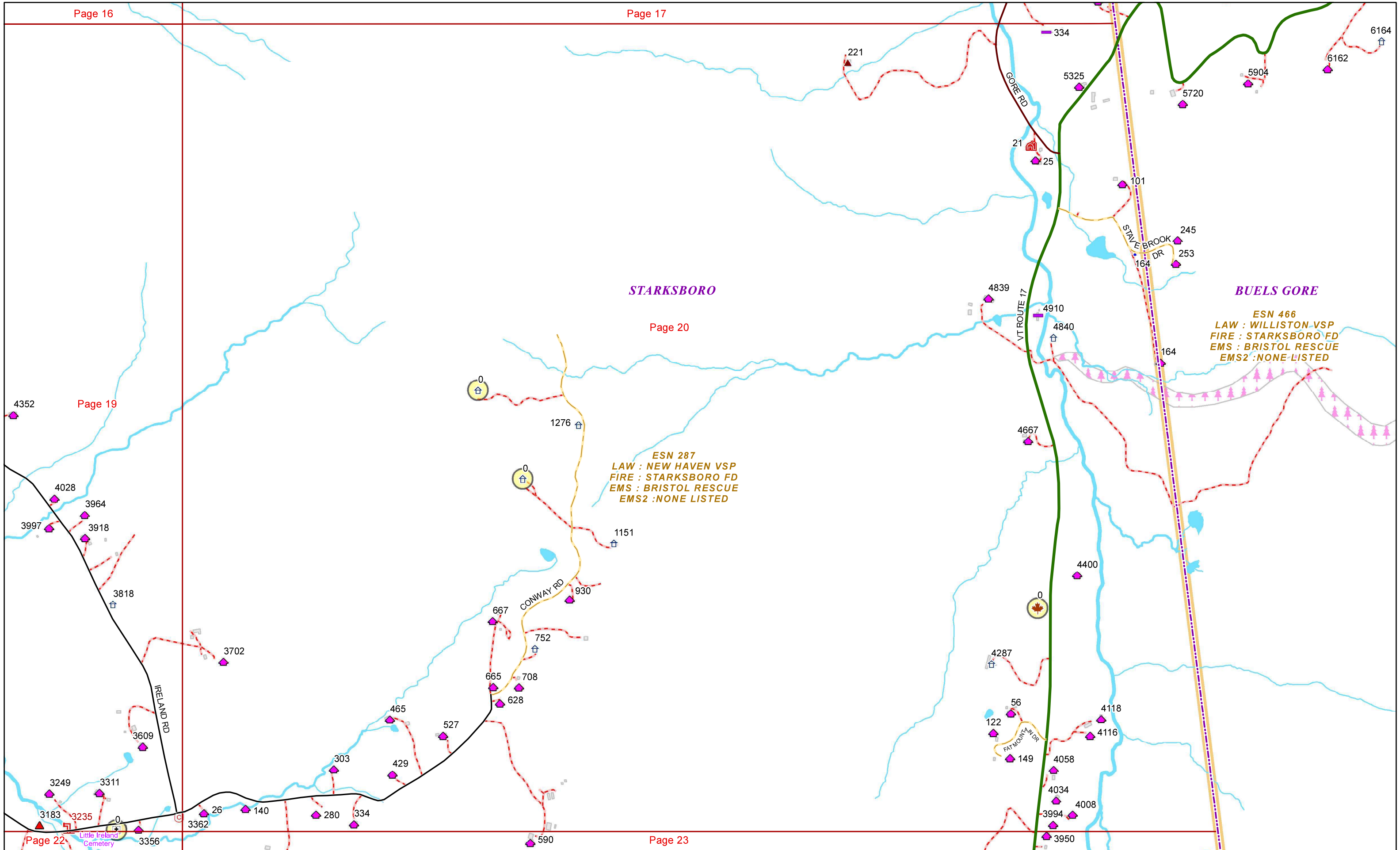


STARKSBORO

BUELS GORE

ESN 466
LAW : WILLISTON VSP
FIRE : STARKSBORO FD
EMS : BRISTOL RESCUE
EMS2 : NONE LISTED

ESN 287
LAW : NEW HAVEN VSP
FIRE : STARKSBORO FD
EMS : BRISTOL RESCUE
EMS2 : NONE LISTED



STARKSBORO

Page 21

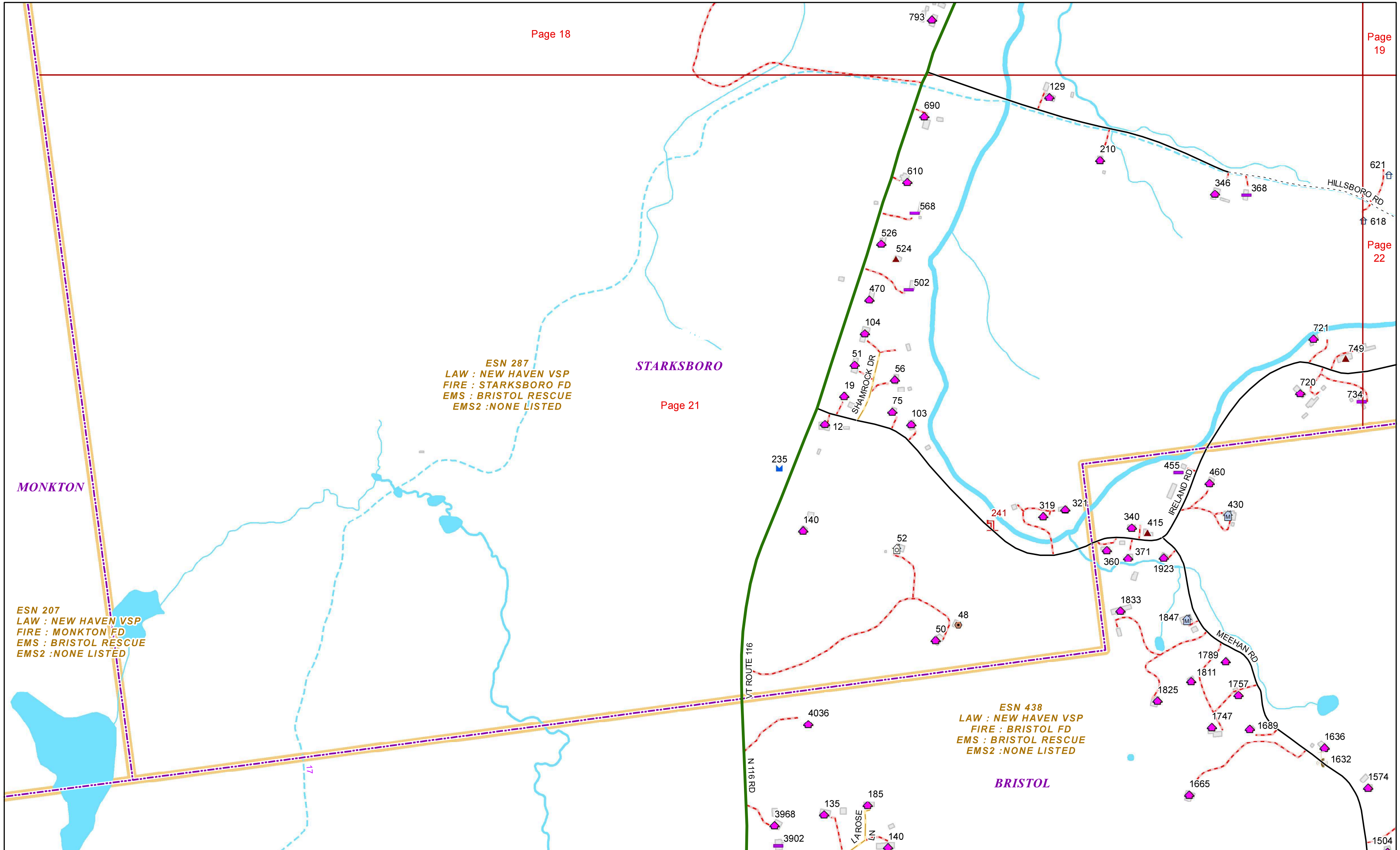
MONKTON

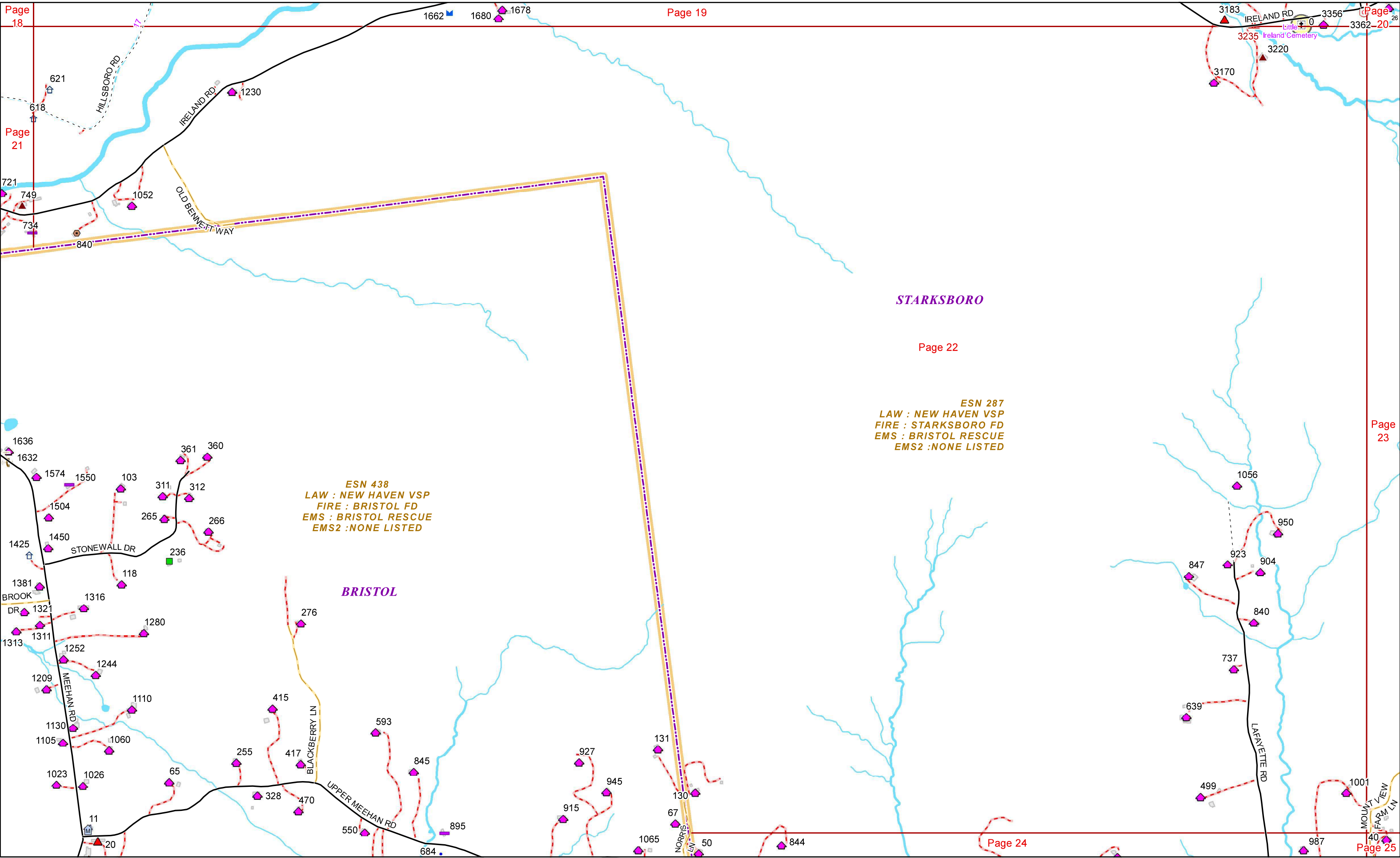
ESN 207
LAW : NEW HAVEN VSP
FIRE : MONKTON FD
EMS : BRISTOL RESCUE
EMS2 : NONE LISTED

ESN 287
LAW : NEW HAVEN VSP
FIRE : STARKSBORO FD
EMS : BRISTOL RESCUE
EMS2 : NONE LISTED

ESN 438
LAW : NEW HAVEN VSP
FIRE : BRISTOL FD
EMS : BRISTOL RESCUE
EMS2 : NONE LISTED

BRISTOL





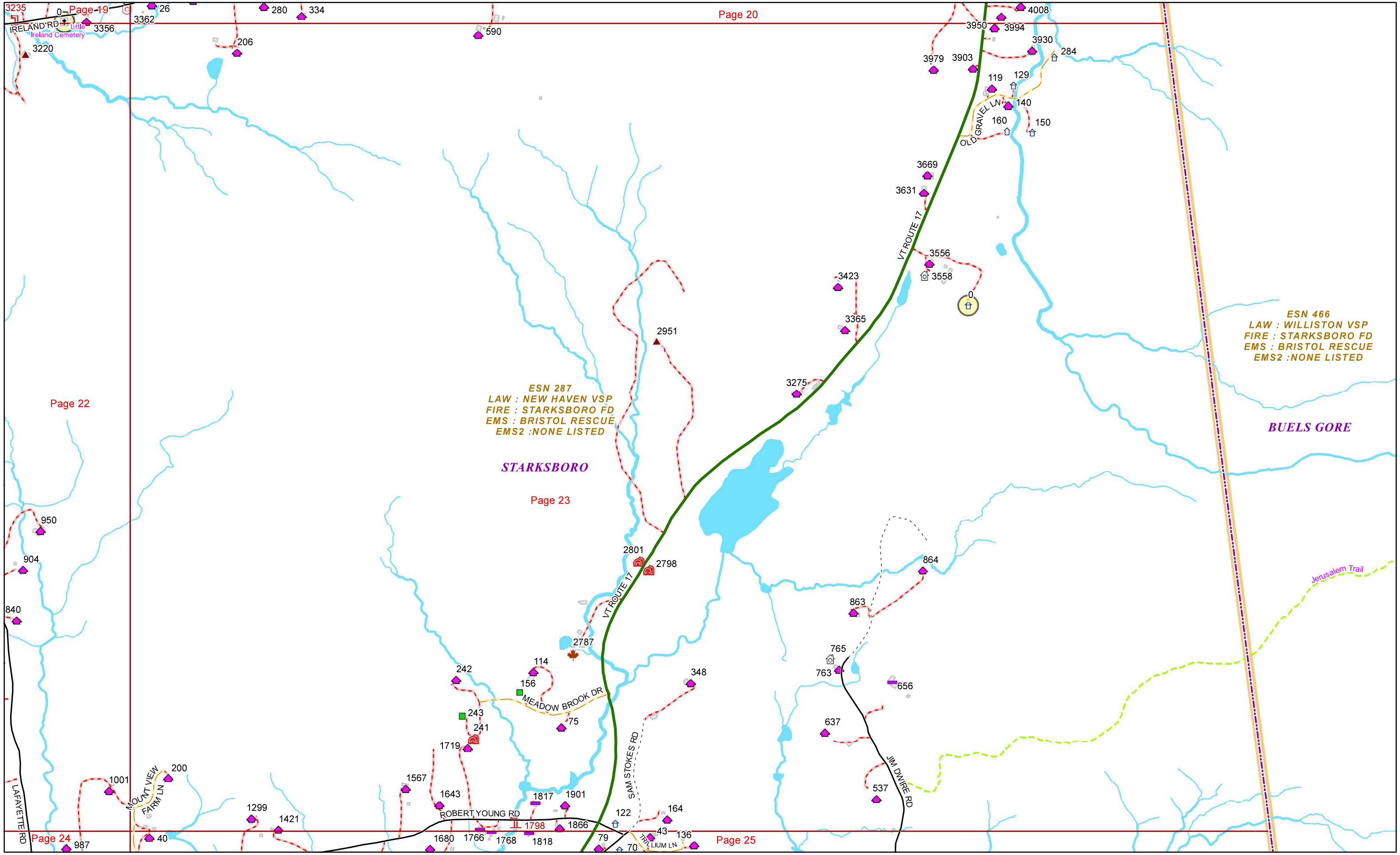
STARKSBORO

ESN 287
LAW : NEW HAVEN VSP
FIRE : STARKSBORO FD
EMS : BRISTOL RESCUE
EMS2 : NONE LISTED

ESN 438
LAW : NEW HAVEN VSP
FIRE : BRISTOL FD
EMS : BRISTOL RESCUE
EMS2 : NONE LISTED

BRISTOL





Page 22

Page 20

Page 23

Page 24

Page 25

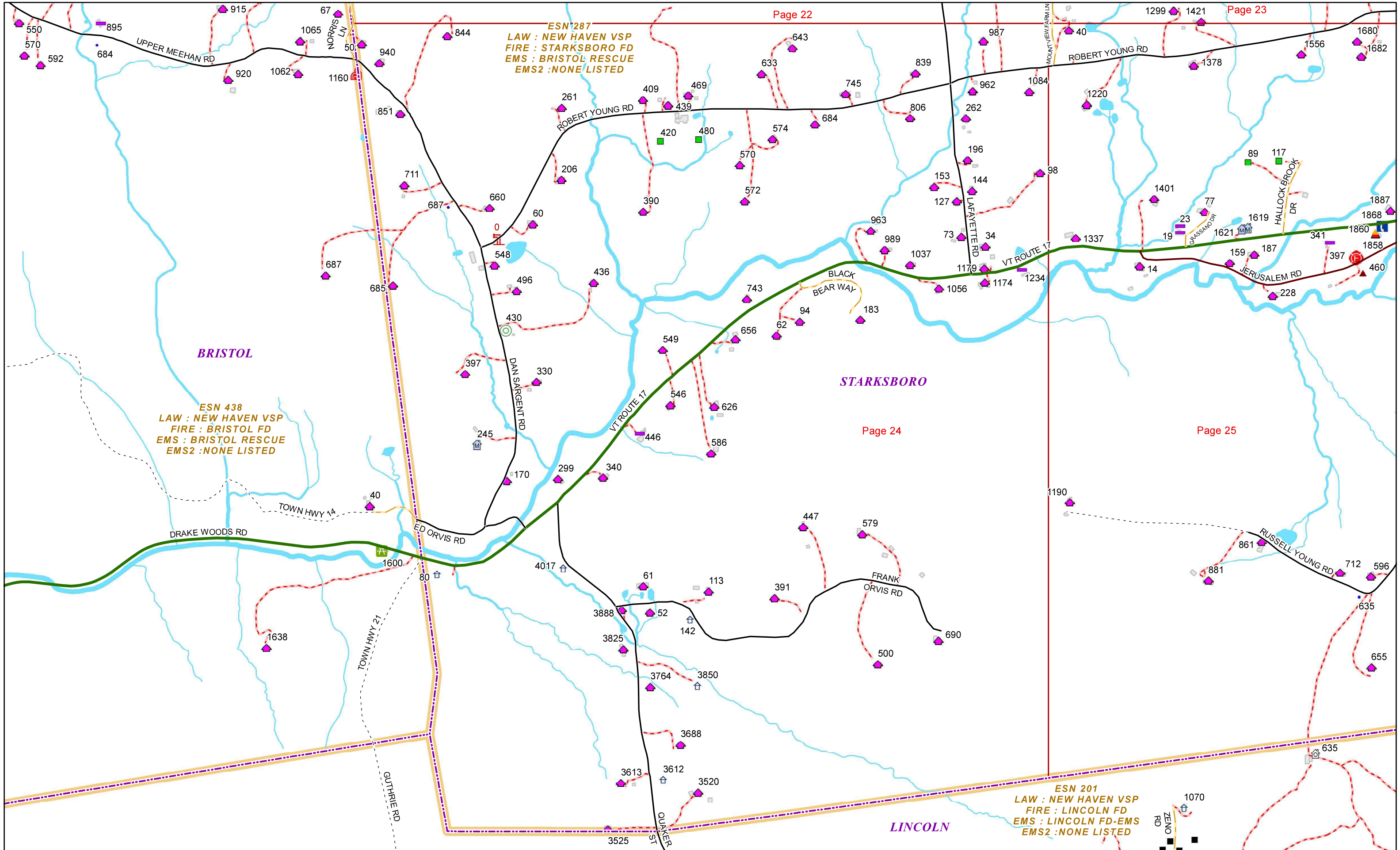
ESN 287
LAW : NEW HAVEN VSP
FIRE : STARKSBORO FD
EMS : BRISTOL RESCUE
EMS2 : NONE LISTED

ESN 466
LAW : WILLISTON VSP
FIRE : STARKSBORO FD
EMS : BRISTOL RESCUE
EMS2 : NONE LISTED

STARKSBORO

BUELS GORE





ESN 287
LAW : NEW HAVEN VSP
FIRE : STARKSBORO FD
EMS : BRISTOL RESCUE
EMS2 : NONE LISTED

ESN 438
LAW : NEW HAVEN VSP
FIRE : BRISTOL FD
EMS : BRISTOL RESCUE
EMS2 : NONE LISTED

ESN 201
LAW : NEW HAVEN VSP
FIRE : LINCOLN FD
EMS : LINCOLN FD-EMS
EMS2 : NONE LISTED

Page 22

Page 23

Page 24

Page 25



