


VERMONT E9-1-1 MapBook

Sutton

E9-1-1 MapBook with GIS Data

Use constraints: The 9-1-1 related data layers (Esites, Landmarks, Roads, Driveways, Footprints, Atlas Sheets, ESZ, etc.) were developed and designed for Enhanced 9-1-1 purposes only. The user should understand that the nature of the Enhanced 9-1-1 data layers means they are never complete. **Each municipal government is responsible for maintenance of the E9-1-1 database.** Other data (non-E9-1-1 related) used in the Vermont E9-1-1 MapBook is acquired from the Vermont Center for Geographic Information (VCGI) (vcgi.vermont.gov) and local Regional Planning Commissions.

Disclaimer:
This Vermont E9-1-1 MapBook and GIS data is for general reference only. Data layers that appear on the map may or may not be accurate, current or otherwise reliable. The E9-1-1 Board and the State of Vermont make no representations of any kind, including but not limited to the warranties of merchantability or fitness for a particular use, not are any such warranties to be implied with respect to the GIS data and MapBook.

For Questions/Updates:
Contact VT Enhanced 9-1-1 Board:
Phone: 802-828-4911
Email: e911.info@vermont.gov
Website: e911.vermont.gov



























11/29/2022



























































Legend





























ESITES




























SITETYPE

-  **COMMERCIAL
-  **CULTURAL
-  **EDUCATIONAL
-  **GOVERNMENT
-  **INDUSTRIAL
-  **OTHER COMMERCIAL
-  **PUBLIC GATHERING
-  **UTILITY
-  ABANDONED
-  ACCESS POINT
-  ACCESSORY BARN
-  ACCESSORY BUILDING
-  AIR SUPPORT / MAINTENANCE FACILITY
-  AIR TRAFFIC CONTROL CENTER / COMMAND CENTER
-  AIRPORT TERMINAL
-  AMBULANCE SERVICE
-  AUDITORIUM / CONCERT HALL / THEATER / OPERA HOUSE
-  BANK
-  BOAT RAMP / DOCK
-  BORDER CROSSING
-  BORDER PATROL
-  BREWERY
-  BUS STATION / DISPATCH FACILITY
-  CAMP
-  CAMPGROUND
-  CEMETERY

-  CITY / TOWN HALL
-  COAST GUARD
-  COLLEGE / UNIVERSITY
-  COMMERCIAL CONSTRUCTION SERVICE
-  COMMERCIAL FARM
-  COMMERCIAL GARAGE
-  COMMERCIAL W/RESIDENCE
-  COMMUNICATION BOX
-  COMMUNICATION TOWER
-  COMMUNITY / RECREATION FACILITY
-  CONDOMINIUM
-  COURT HOUSE
-  CUSTOMS SERVICE
-  DAY CARE FACILITY
-  DEVELOPMENT SITE
-  EBS TOWER
-  EMERGENCY PHONE / CALLBOX
-  FAIR / EXHIBITION/ RODEO GROUNDS
-  FERRY TERMINAL / DISPATCH FACILITY
-  FIRE STATION
-  FISH FARM / HATCHERY
-  FITNESS FACILITY
-  FOOD DISTRIBUTION CENTER
-  GAS STATION
-  GATED W/BUILDING
-  GATED W/O BUILDING
-  GOLF COURSE
-  GRAVEL PIT / QUARRY / MINE




















-  GREENHOUSE / NURSERY
-  GROCERY STORE
-  HARBOR / MARINA
-  HAZARDOUS MATERIALS FACILITY
-  HAZARDOUS STORAGE FACILITY
-  HEALTH CLINIC
-  HELIPAD / HELIPORT / HELISPOT
-  HISTORIC SITE / POINT OF INTEREST
-  HOSPITAL / MEDICAL CENTER
-  HOUSE OF WORSHIP
-  HYDROELECTRIC FACILITY
-  ICE ARENA
-  INSTITUTIONAL RESIDENCE / DORM / BARRACKS
-  LANDFILL
-  LAW ENFORCEMENT
-  LIBRARY
-  LODGING B&B / HOTEL / MOTEL / INN
-  LOOKOUT TOWER
-  LUMBER MILL / SAW MILL
-  MANUFACTURING FACILITY
-  MOBILE HOME
-  MORGUE
-  MULTI-FAMILY DWELLING
-  MUSEUM
-  NATIONAL GUARD /
-  NUCLEAR FACILITY
-  NURSING HOME / LONG TERM CARE
-  OFFICE BUILDING

-  OIL / GAS FACILITY
-  OTHER
-  OTHER RESIDENTIAL
-  OUTPATIENT CLINIC
-  PARK AND RIDE / COMMUTER
-  PHARMACY
-  PICNIC AREA
-  POST OFFICE
-  PRISON / CORRECTIONAL FACILITY
-  PRIVATE AND EXPRESS SHIPPING FACILITY
-  PSAP
-  PUBLIC BEACH
-  PUBLIC TELEPHONE
-  PUBLIC WATER SUPPLY INTAKE
-  PUBLIC WATER SUPPLY WELL
-  PUMP STATION
-  RACE TRACK / DRAGSTRIP
-  RAILROAD STATION
-  RESIDENTIAL FARM
-  REST STOP / ROADSIDE PARK
-  RESTAURANT
-  RETAIL FACILITY
-  RV HOOKUP
-  SCHOOL K / 12
-  SEASONAL HOME
-  SHOOTING RANGE
-  SINGLE FAMILY DWELLING
-  SKI AREA / ALPINE





-  SOLAR FACILITY
-  SPORTS ARENA /
-  STATE CAPITOL
-  STATE GARAGE
-  STATE GOVERNMENT FACILITY
-  STATE PARK
-  STORAGE UNITS
-  SUBSTATION
-  SUGARHOUSE
-  TEMPORARY STRUCTURE
-  TOWN GARAGE
-  TOWN OFFICE
-  TRAILHEAD
-  TRANSFER STATION
-  UNKNOWN
-  US FOREST FACILITY
-  US GOVERNMENT FACILITY
-  UTILITY POLE W/PHONE
-  VETERINARY HOSPITAL / CLINIC
-  VISITOR / INFORMATION CENTER
-  WAREHOUSE
-  WASTE / BIOMASS FACILITY
-  WASTEWATER TREATMENT PLANT
-  WATER TANK
-  WATER TOWER
-  WIND FACILITY / WIND TOWER
-  YOUTH CAMP

Legend

Roads

-  Interstate Highway
-  US Highway
-  State Highway
-  Town Highway Class 1
-  Town Highway Class 2
-  Town Highway Class 3
-  Town Highway Class 4
-  Private
-  Driveway
-  Discontinued Road
-  Legal Trail
-  Ferry
-  Military - no public access
-  National Forest Highway
-  State Forest Highway
-  Proposed
-  Rivers
-  Driveways
-  Railroad

Hydrants

-  Drafting Site
-  Dry Hydrant
-  Municipal Hydrant
-  Pressurized Hydrant

Townline





Emergency Service Zones



FootPrints

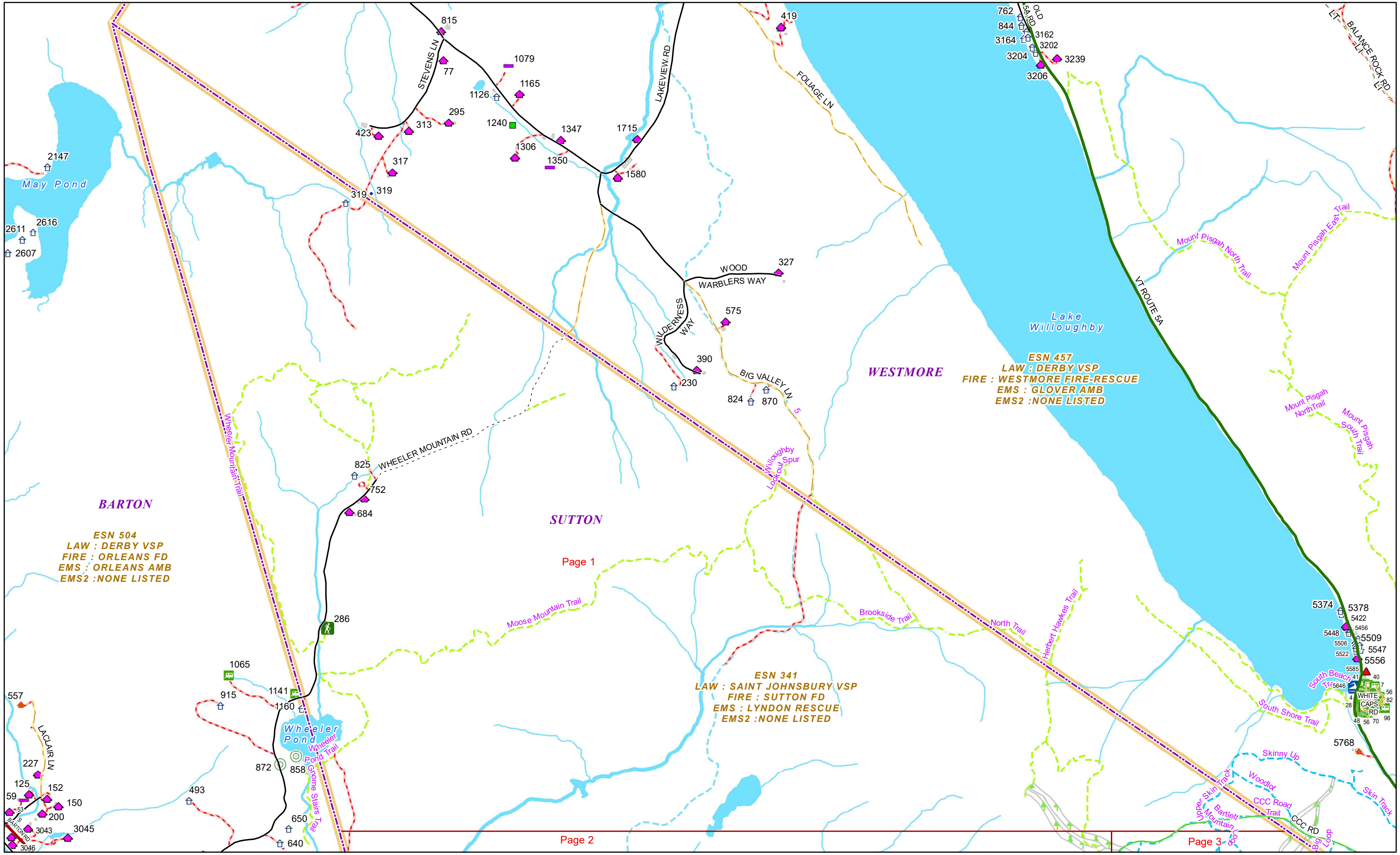
-  Airport
-  Solar Field
-  Alpine Trail Easiest
-  Alpine Trail Intermediate
-  Alpine Trail Advanced
-  Alpine Trail Expert
-  Alpine Glade Marked
-  Alpine Glade Not Marked
-  Building
-  Farm
-  Golf Course
-  Quarry
-  Park
-  Shopping Center
-  Stadium/Arena
-  Other

Addressing Error

-  Orange - Duplicated Addressed Building
-  Yellow - Unnumbered Building

SUTTON Road Name Index

ROAD NAME	PAGE(S)	ROAD NAME	PAGE(S)	ROAD NAME	PAGE(S)
BARTLETT MOUNTAIN RD	21	KING GEORGE FARM RD	6,8	STEENDOM LN	13
BENTON DR	5	LANES WAY	13	SUTTON HOLW	11
BURKE RD	6,9,10	MARL DR	2	SYLVESTER DR	11
CALENDAR BROOK RD	9,12	MARL POND RD	2	TOWN HWY 16	5
CAMP RD	5	MICHAUD DR	7	TOWN HWY 25	10
CCC RD	1,2,3	MILL RD	10	TOWN HWY 28	7
CENTER ST	9	MOREY RD	4,6	TOWN HWY 30	10
CHAPMAN RD	13	N RIDGE RD	5,7	TOWN HWY 36	8
CHURCH ST	9	NEWARK POND RD	3	TOWN HWY 4	2
CRAIG POND RD	8	NYGRENS RD	5	TOWN HWY 42	11
CROSS RD	5	OLD COACH RD	13	TOWN HWY 50	12
DEXTER RD	12	PIERCE HILL RD	5	TOWN HWY 6	5
DOLLOFF POND RD	3,4,5	PUDDING HILL RD	12,13	TOWN HWY 7	8
DUCK POND RD	2	PUMPING STATION DR	4	UNDERPASS RD	2,4,6,8,9
E RIDGE RD	5,12	QUEEN ELIZABETH FARM LN	6	UNDERPASS RD FRK	9
ERNIE EVANS RD	4	RIENDEAU RD	13	UNION HOUSE RD	8
FIDDLEHEAD LN	12,13	ROCKY RD	3	US ROUTE 5	2,4,7
FOUR CORNERS RD	6	S RIDGE RD	12	VAIL POND RD	2
FOUR CORNERS TRL	7	SARGENTS RD	5	VT ROUTE 5A	3,5,7
FREEDOM RD	11	SHEFFIELD RD	8	WHEELER MOUNTAIN RD	1,17
GOLD MINE RD	8	SIMPSON HL	12	WHEELOCK RD	4,9,11,13
GREENFIELD LN	6	STATE FOREST RD	4	WOOD HILL RD	8
HOPEFUL ACRES DR	4	STATION RD	7,10		



ESN 504
 LAW : DERBY VSP
 FIRE : ORLEANS FD
 EMS : ORLEANS AMB
 EMS2 : NONE LISTED

ESN 457
 LAW : DERBY VSP
 FIRE : WESTMORE FIRE-RESCUE
 EMS : GLOVER AMB
 EMS2 : NONE LISTED

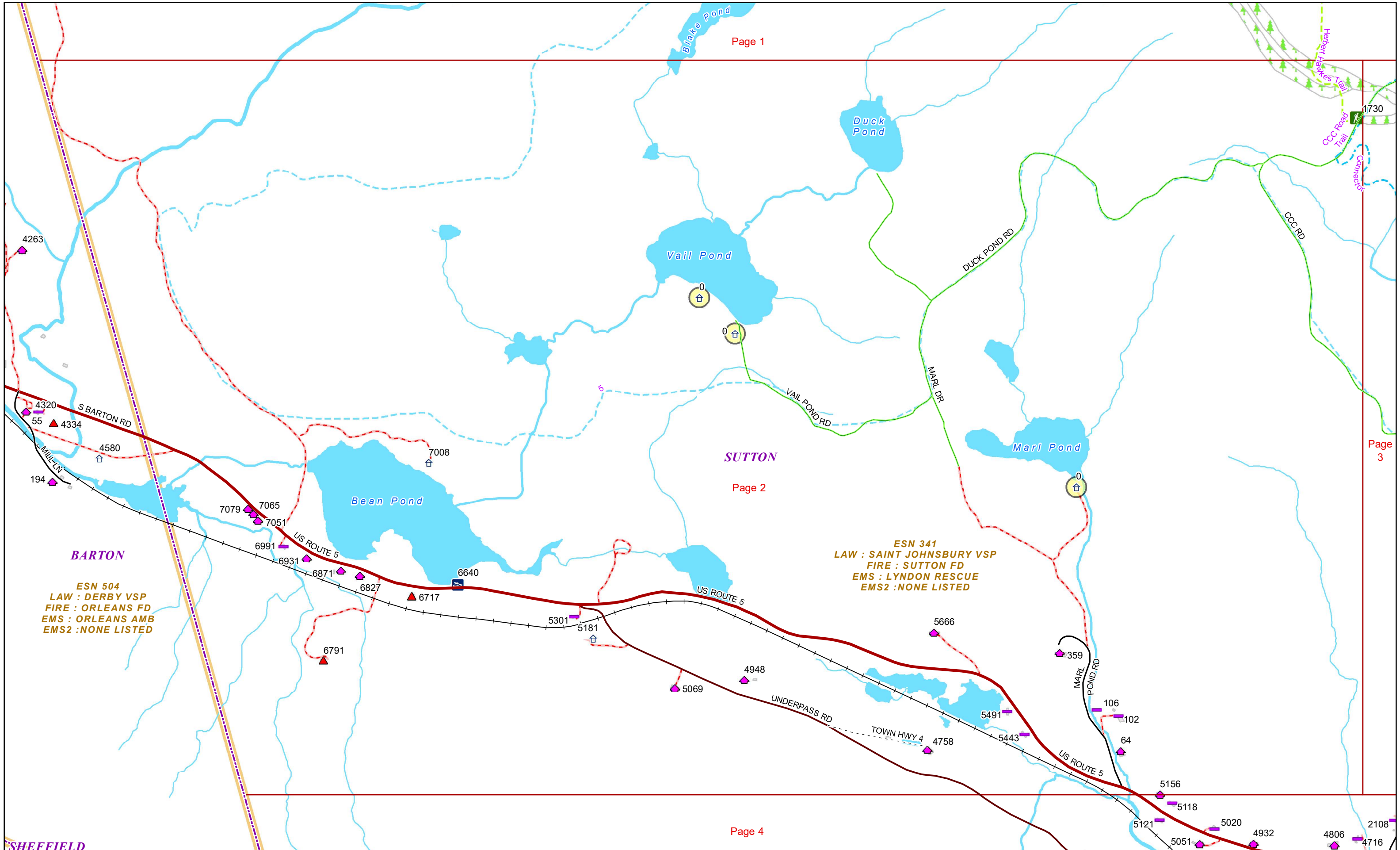
ESN 341
 LAW : SAINT JOHNSBURY VSP
 FIRE : SUTTON FD
 EMS : LYNDON RESCUE
 EMS2 : NONE LISTED

Page 1

Page 2

Page 3





Page 1

Page 2

Page 3

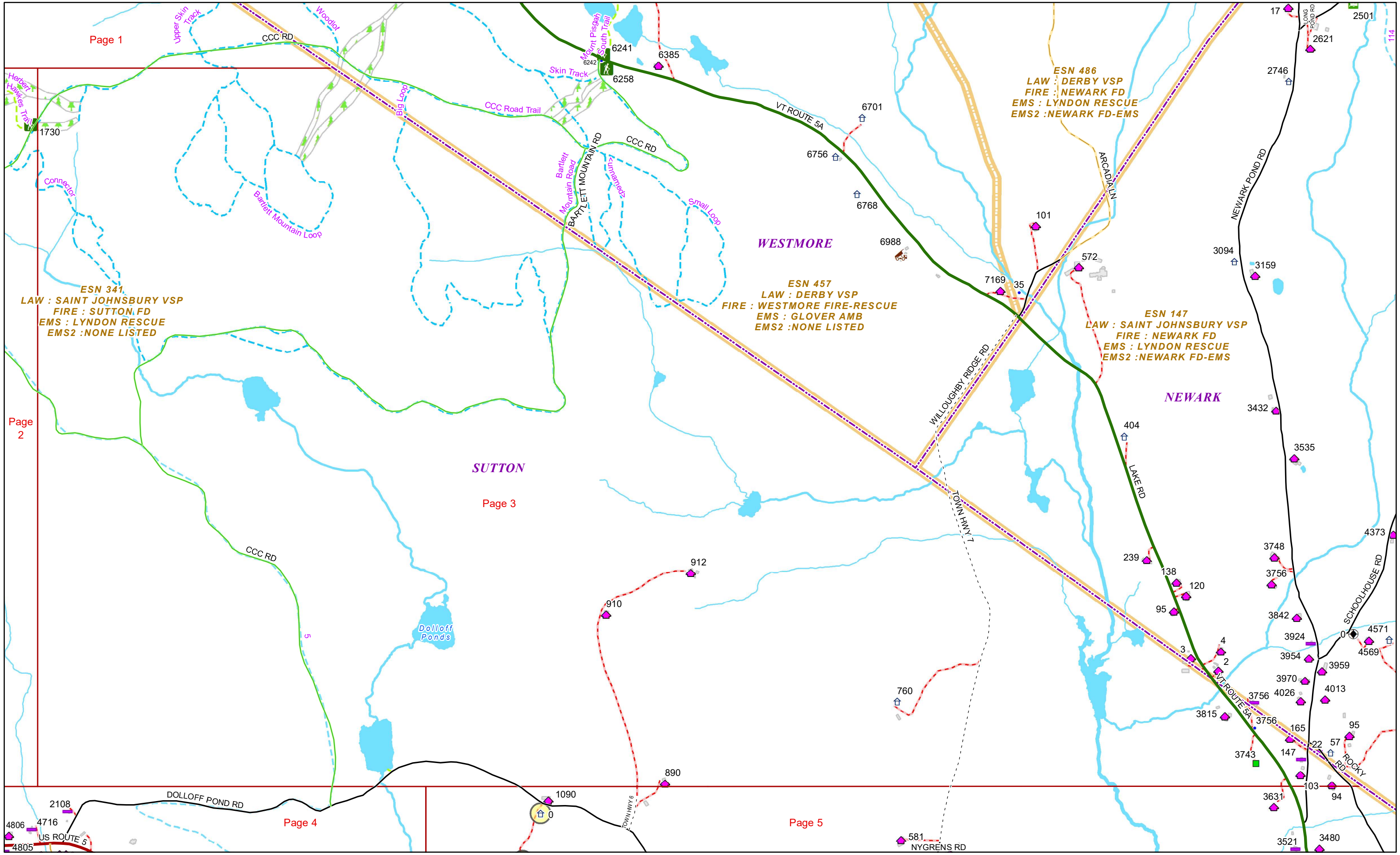
Page 4

ESN 504
LAW : DERBY VSP
FIRE : ORLEANS FD
EMS : ORLEANS AMB
EMS2 : NONE LISTED

ESN 341
LAW : SAINT JOHNSBURY VSP
FIRE : SUTTON FD
EMS : LYNDON RESCUE
EMS2 : NONE LISTED

SHEFFIELD





Page 1

Page 2

SUTTON

Page 3

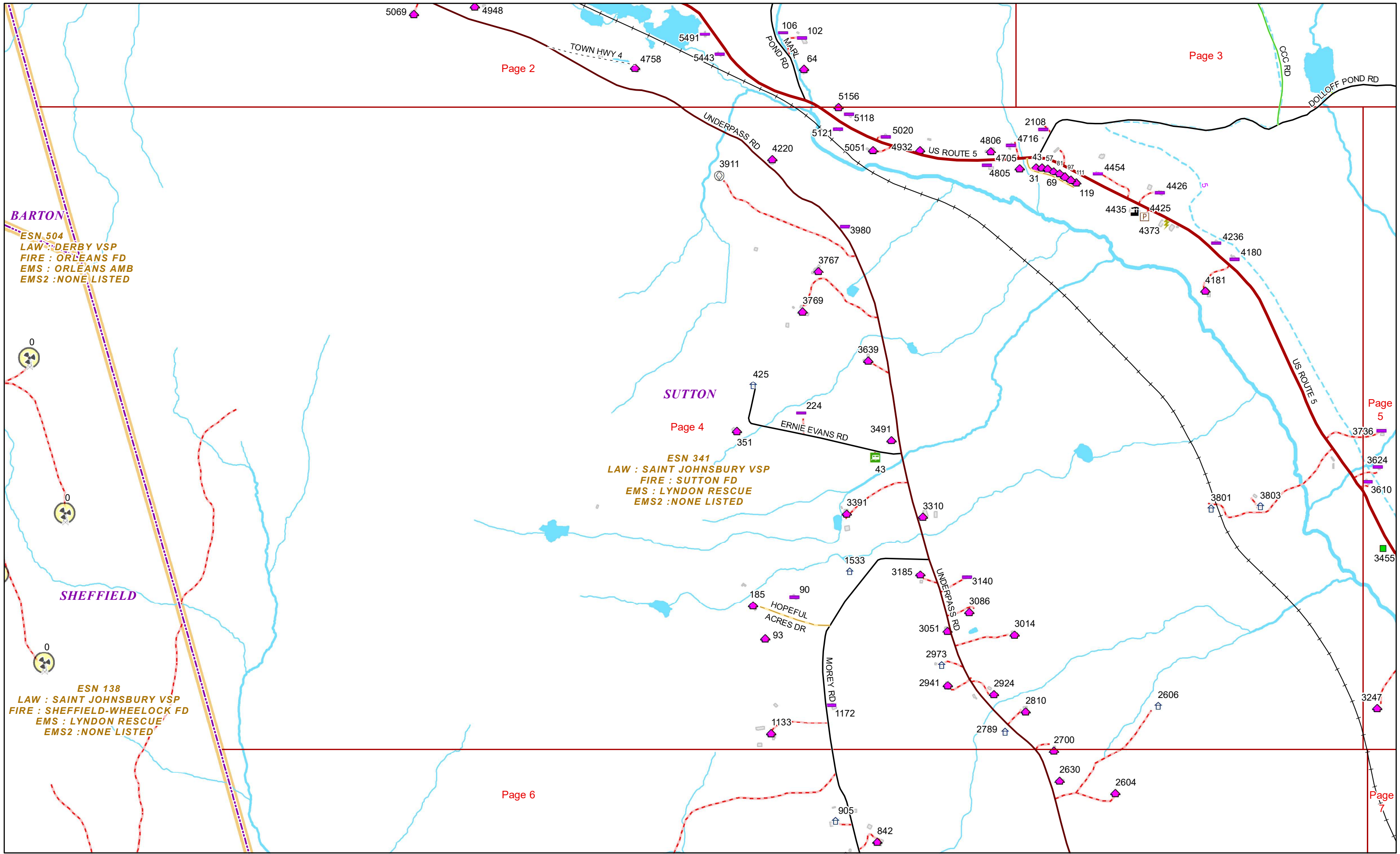
WESTMORE

NEWARK

Page 4

Page 5



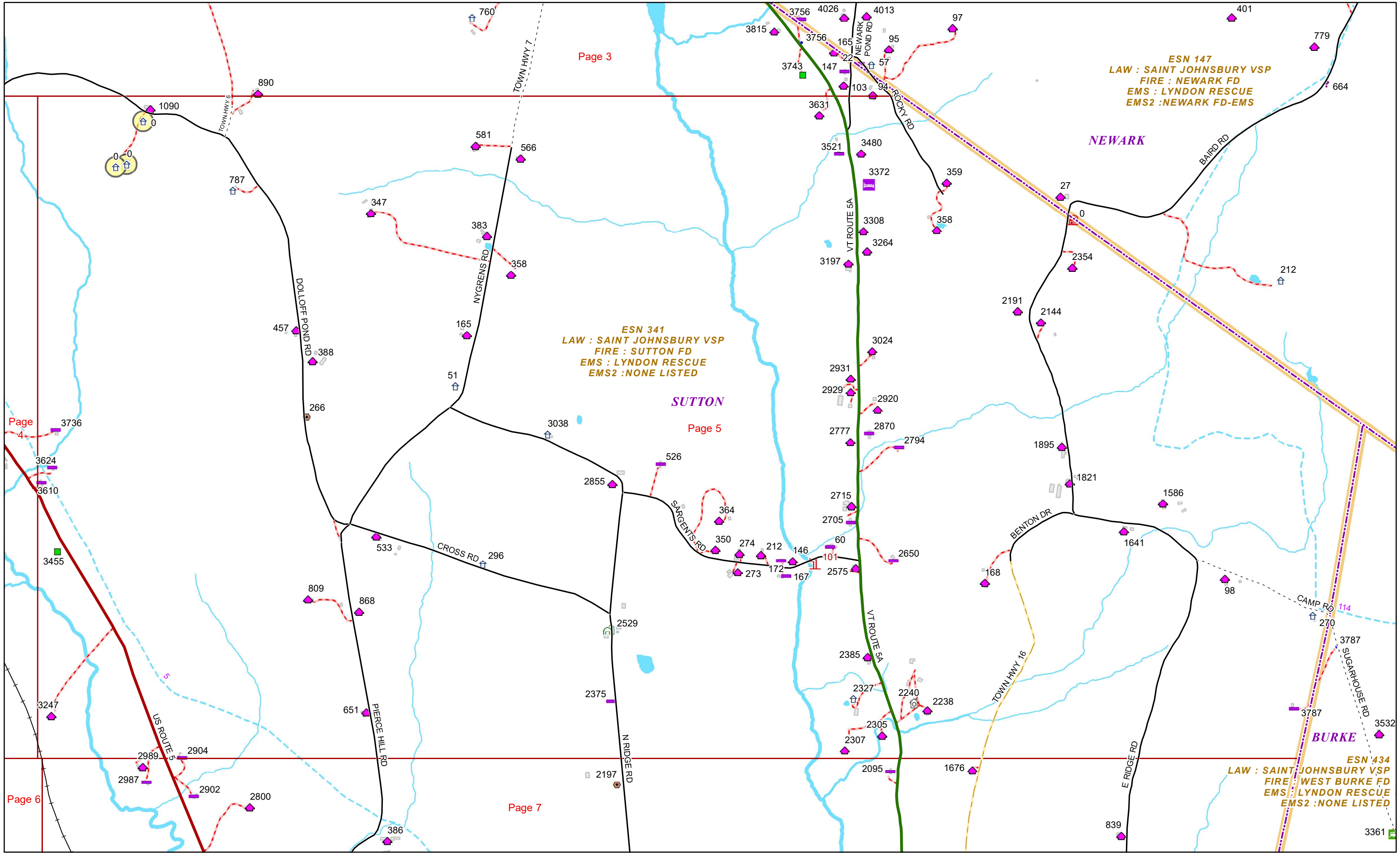


BARTON
ESN 504
LAW : DERBY VSP
FIRE : ORLEANS FD
EMS : ORLEANS AMB
EMS2 : NONE LISTED

SUTTON
ESN 341
LAW : SAINT JOHNSBURY VSP
FIRE : SUTTON FD
EMS : LYNDON RESCUE
EMS2 : NONE LISTED

SHEFFIELD
ESN 138
LAW : SAINT JOHNSBURY VSP
FIRE : SHEFFIELD-WHEELOCK FD
EMS : LYNDON RESCUE
EMS2 : NONE LISTED





Page 3

Page 4

SUTTON

Page 5

Page 6

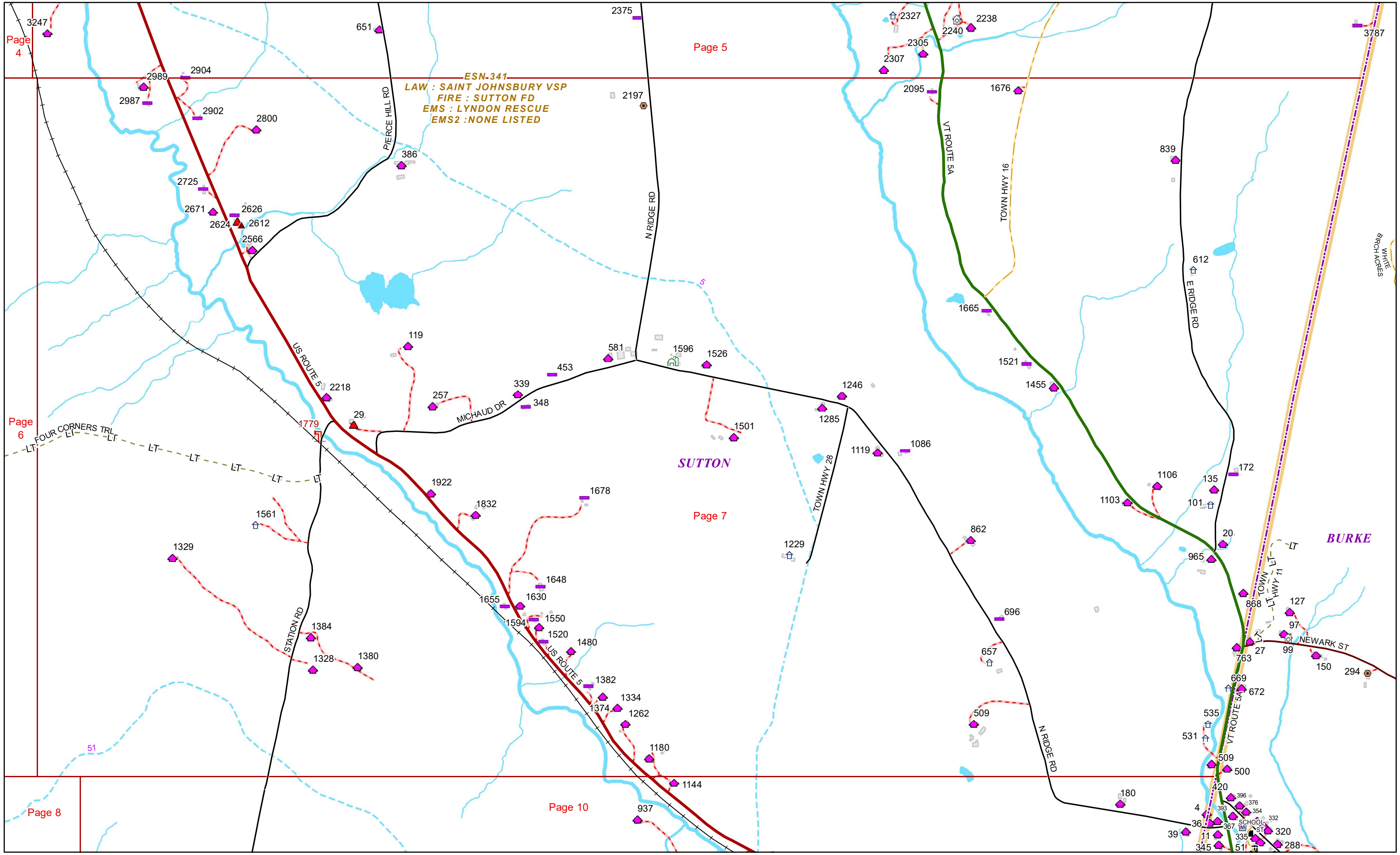
Page 7

ESN 147
LAW : SAINT JOHNSBURY VSP
FIRE : NEWARK FD
EMS : LYNDON RESCUE
EMS2 : NEWARK FD-EMS

ESN 341
LAW : SAINT JOHNSBURY VSP
FIRE : SUTTON FD
EMS : LYNDON RESCUE
EMS2 : NONE LISTED

ESN 434
LAW : SAINT JOHNSBURY VSP
FIRE : WEST BURKE FD
EMS : LYNDON RESCUE
EMS2 : NONE LISTED





Page 4

Page 5

Page 6

Page 7

Page 8

Page 10



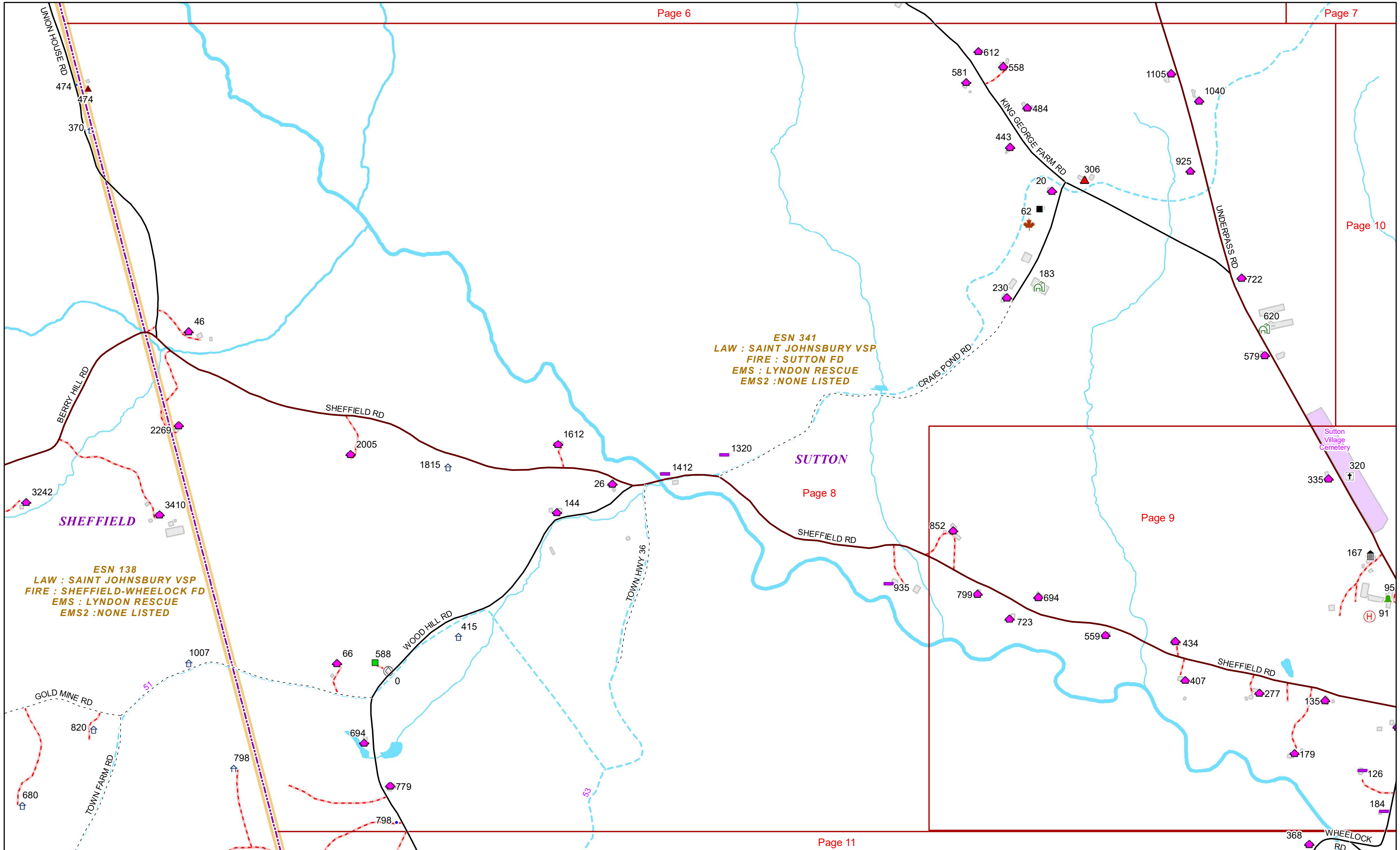
ESN 341
LAW : SAINT JOHNSBURY VSP
FIRE : SUTTON FD
EMS : LYNDON RESCUE
EMS2 : NONE LISTED

ESN 138
LAW : SAINT JOHNSBURY VSP
FIRE : SHEFFIELD-WHEELOCK FD
EMS : LYNDON RESCUE
EMS2 : NONE LISTED

SUTTON

Page 8

Page 9



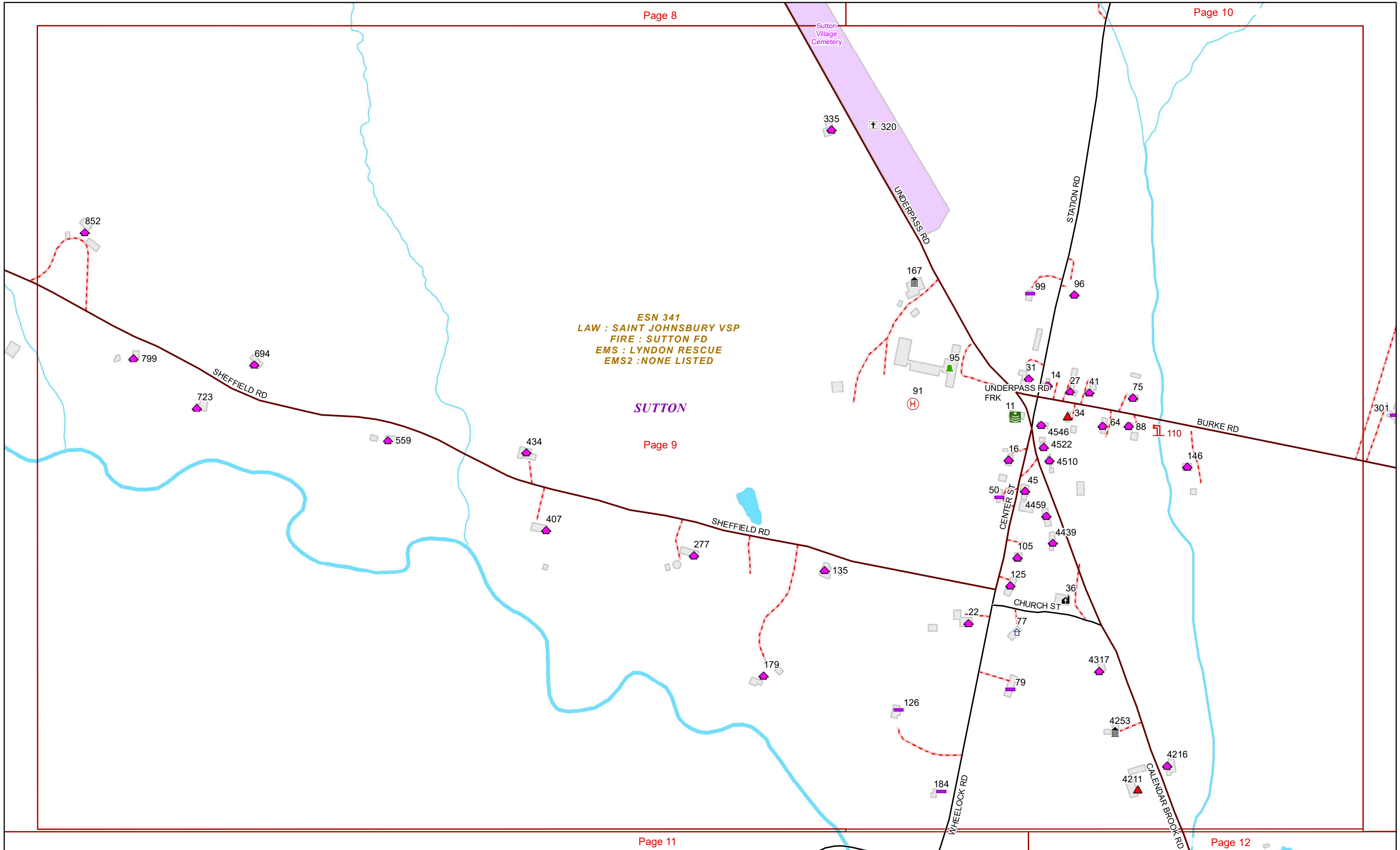
Sutton Village Cemetery

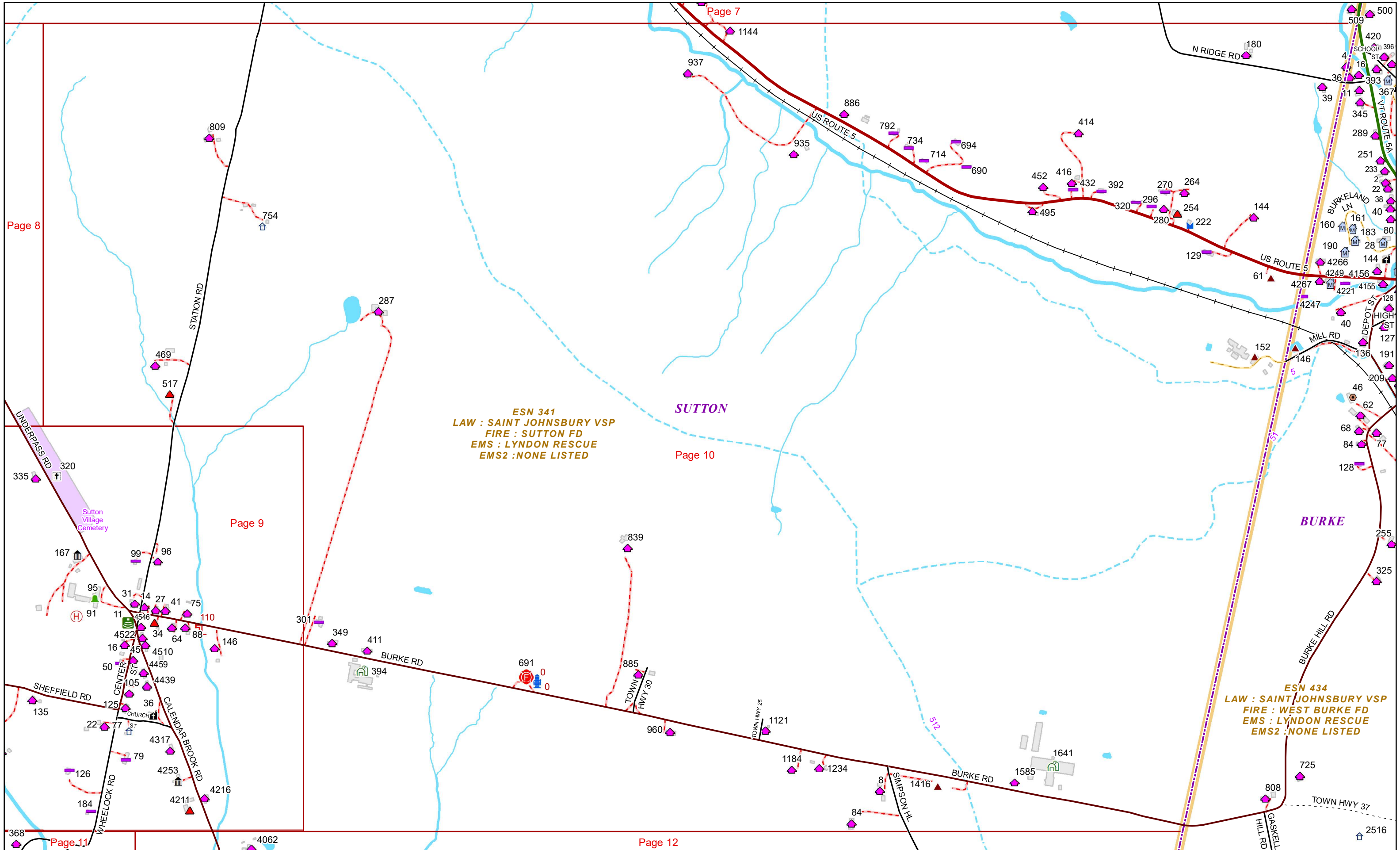
335 320

ESN 341
LAW : SAINT JOHNSBURY VSP
FIRE : SUTTON FD
EMS : LYNDON RESCUE
EMS2 : NONE LISTED

SUTTON

301



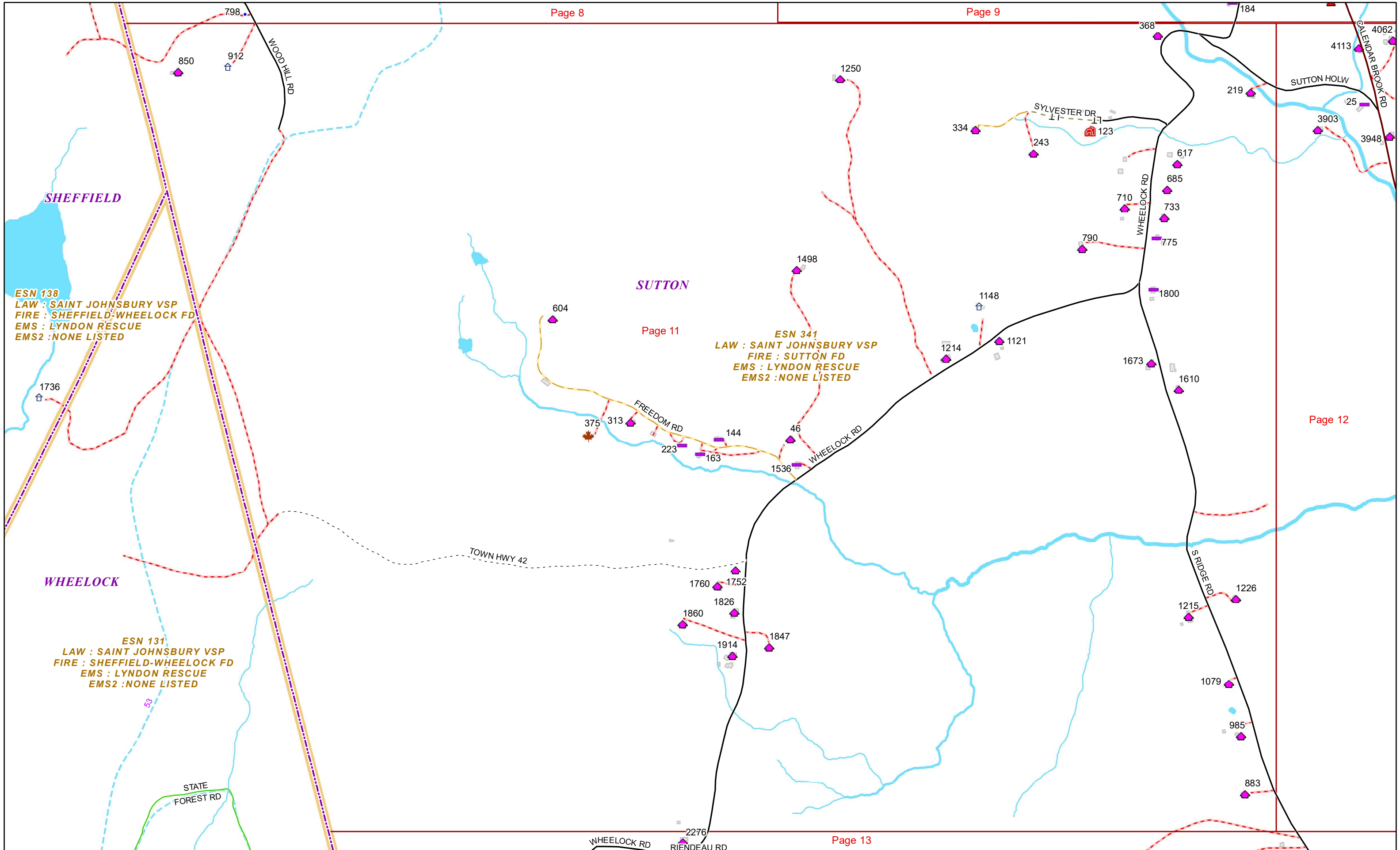


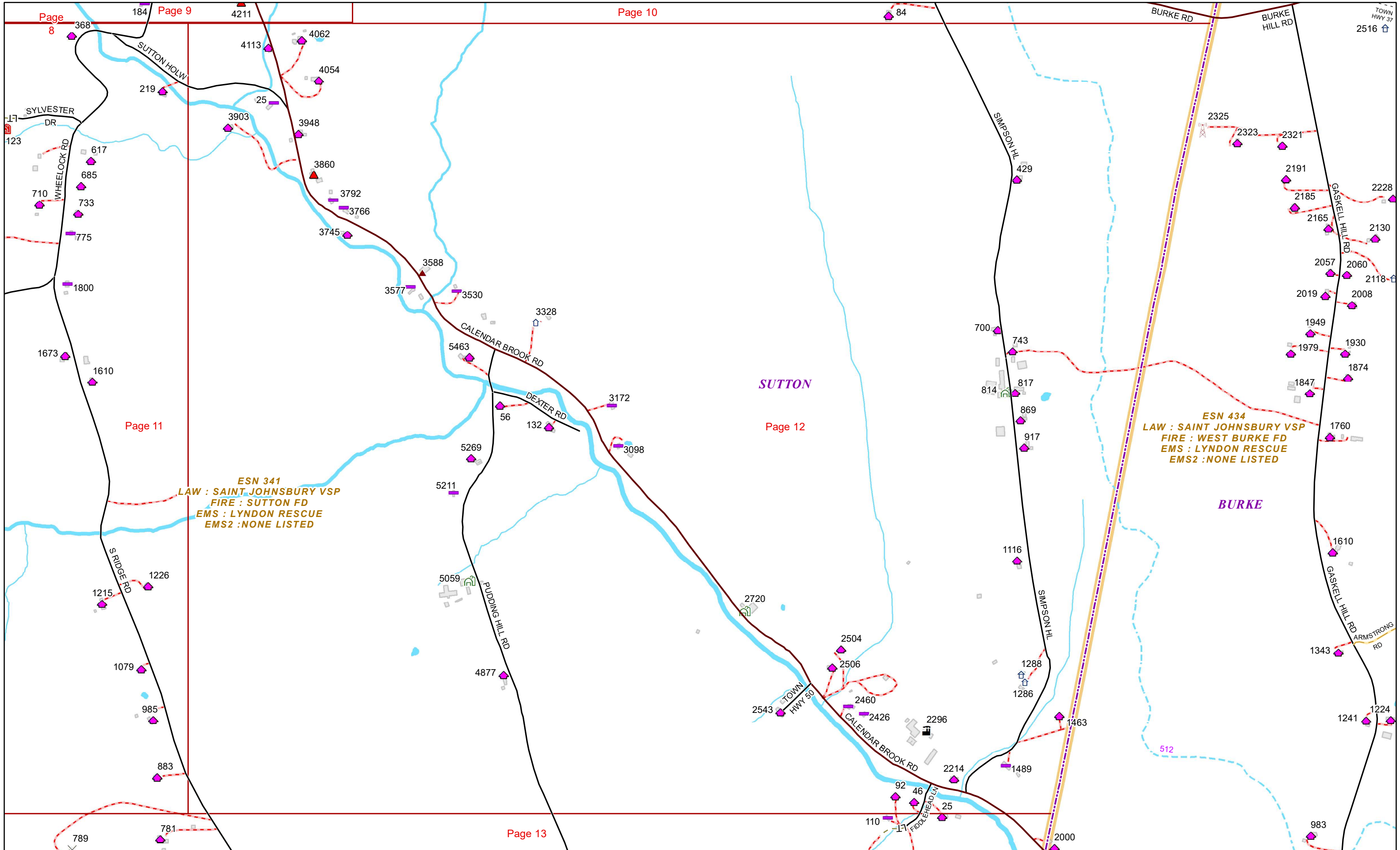
ESN 341
LAW : SAINT JOHNSBURY VSP
FIRE : SUTTON FD
EMS : LYNDON RESCUE
EMS2 : NONE LISTED

ESN 434
LAW : SAINT JOHNSBURY VSP
FIRE : WEST BURKE FD
EMS : LYNDON RESCUE
EMS2 : NONE LISTED



SUTTON

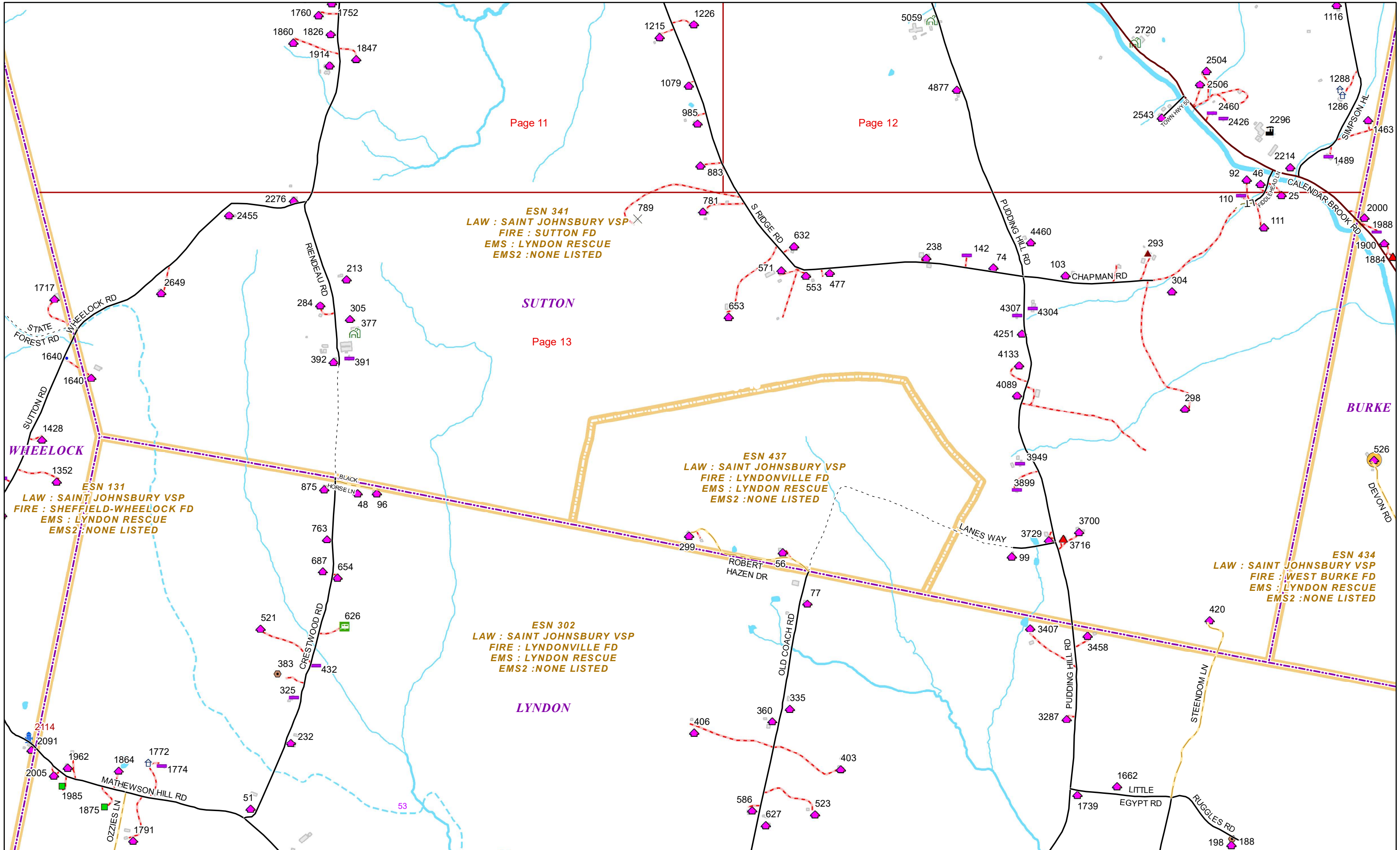




ESN 341
LAW : SAINT JOHNSBURY VSP
FIRE : SUTTON FD
EMS : LYNDON RESCUE
EMS2 : NONE LISTED

ESN 434
LAW : SAINT JOHNSBURY VSP
FIRE : WEST BURKE FD
EMS : LYNDON RESCUE
EMS2 : NONE LISTED





Page 11

Page 12

SUTTON

Page 13

BURKE

LYNDON

WHEELOCK

ESN 341
LAW : SAINT JOHNSBURY VSP
FIRE : SUTTON FD
EMS : LYNDON RESCUE
EMS2 : NONE LISTED

ESN 437
LAW : SAINT JOHNSBURY VSP
FIRE : LYNDONVILLE FD
EMS : LYNDON RESCUE
EMS2 : NONE LISTED

ESN 302
LAW : SAINT JOHNSBURY VSP
FIRE : LYNDONVILLE FD
EMS : LYNDON RESCUE
EMS2 : NONE LISTED

ESN 131
LAW : SAINT JOHNSBURY VSP
FIRE : SHEFFIELD-WHEELOCK FD
EMS : LYNDON RESCUE
EMS2 : NONE LISTED

ESN 434
LAW : SAINT JOHNSBURY VSP
FIRE : WEST BURKE FD
EMS : LYNDON RESCUE
EMS2 : NONE LISTED

