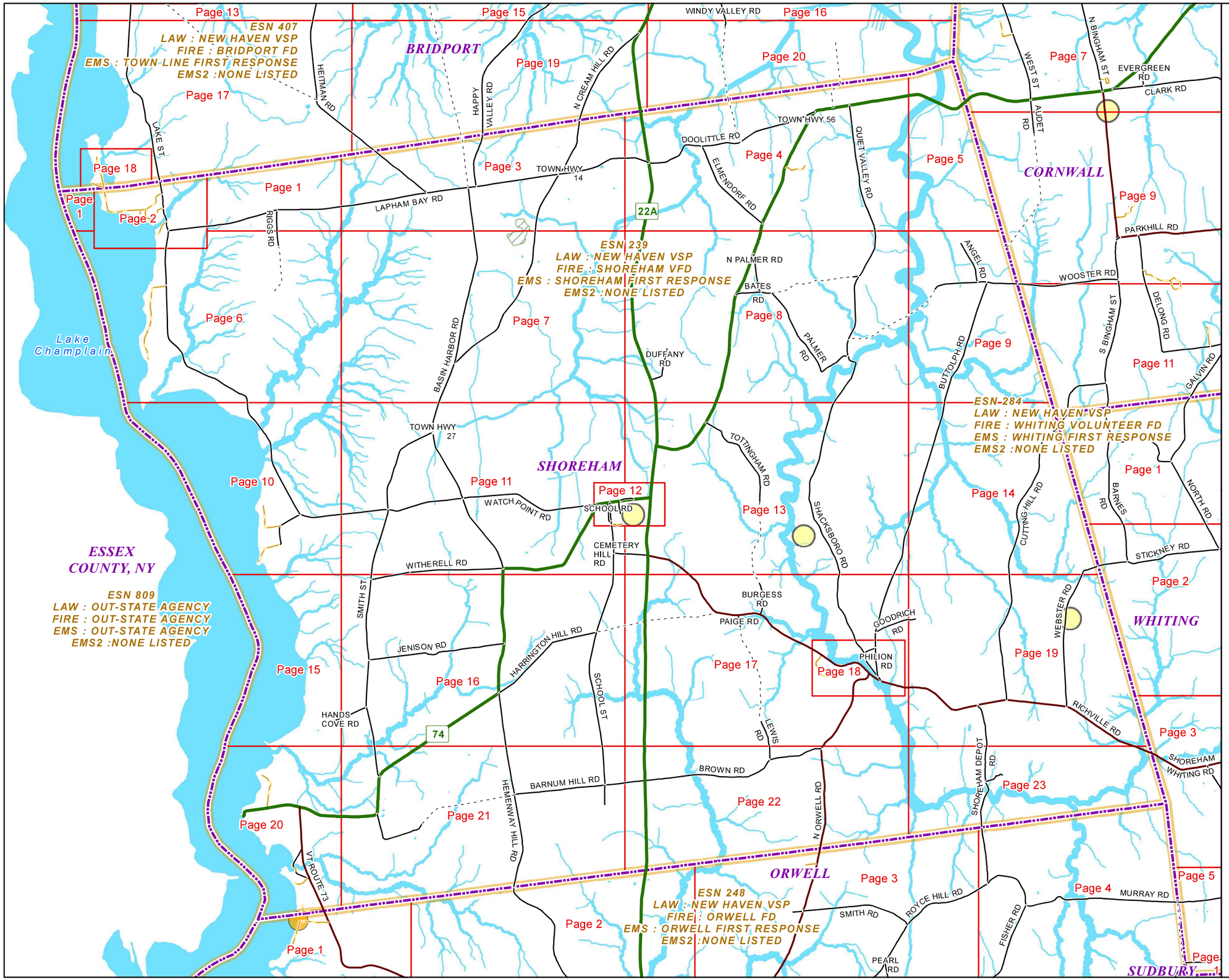

VERMONT
E9-1-1 MapBook

Shoreham

E9-1-1 MapBook with GIS Data

Use constraints: The 9-1-1 related data layers (Esites, Landmarks, Roads, Driveways, Footprints, Atlas Sheets, ESZ, etc.) were developed and designed for Enhanced 9-1-1 purposes only. The user should understand that the nature of the Enhanced 9-1-1 data layers means they are never complete. **Each municipal government is responsible for maintenance of the E9-1-1 database.** Other data (non-E9-1-1 related) used in the Vermont E9-1-1 MapBook is acquired from the Vermont Center for Geographic Information (VCGI) (vcgi.vermont.gov) and local Regional Planning Commissions.

Disclaimer:
This Vermont E9-1-1 MapBook and GIS data is for general reference only. Data layers that appear on the map may or may not be accurate, current or otherwise reliable. The E9-1-1 Board and the State of Vermont make no representations of any kind, including but not limited to the warranties of merchantability or fitness for a particular use, not are any such warranties to be implies with respect to the GIS data and MapBook.

For Questions/Updates:
Contact VT Enhanced 9-1-1 Board:
Phone: 802-828-4911
Email: e911.info@vermont.gov
Website: e911.vermont.gov

5/17/2023

Legend

Roads

- Interstate Highway
- US Highway
- State Highway
- Town Highway Class 1
- Town Highway Class 2
- Town Highway Class 3
- Town Highway Class 4
- Private
- Driveway
- Discontinued Road
- Legal Trail
- Ferry
- Military - no public access
- National Forest Highway
- State Forest Highway
- Proposed
- Rivers
- Driveways
- Railroad

Hydrants

- Drafting Site
- Dry Hydrant
- Municipal Hydrant
- Pressurized Hydrant

Townline

Emergency Service Zones

FootPrints

- Airport
- Solar Field
- Alpine Trail Easiest
- Alpine Trail Intermediate
- Alpine Trail Advanced
- Alpine Trail Expert
- Alpine Glade Marked
- Alpine Glade Not Marked
- Building
- Farm
- Golf Course
- Quarry
- Park
- Shopping Center
- Stadium/Arena
- Other

Addressing Error

- Orange - Duplicated Addressed Building
- Yellow - Unnumbered Building

Legend

ESITES

SITETYPE

- **COMMERCIAL
- **CULTURAL
- **EDUCATIONAL
- **GOVERNMENT
- **INDUSTRIAL
- **OTHER COMMERCIAL
- **PUBLIC GATHERING
- **UTILITY
- ABANDONED
- ACCESS POINT
- ACCESSORY BARN
- ACCESSORY BUILDING
- AIR SUPPORT / MAINTENANCE FACILITY
- AIR TRAFFIC CONTROL CENTER / COMMAND CENTER
- AIRPORT TERMINAL
- AMBULANCE SERVICE
- AUDITORIUM / CONCERT HALL / THEATER / OPERA HOUSE
- BANK
- BOAT RAMP / DOCK
- BORDER CROSSING
- BORDER PATROL
- BREWERY
- BUS STATION / DISPATCH FACILITY
- CAMP
- CAMPGROUND
- CEMETERY
- CITY / TOWN HALL
- COAST GUARD
- COLLEGE / UNIVERSITY
- COMMERCIAL CONSTRUCTION SERVICE
- COMMERCIAL FARM
- COMMERCIAL GARAGE
- COMMERCIAL W/RESIDENCE
- COMMUNICATION BOX
- COMMUNICATION TOWER
- COMMUNITY / RECREATION FACILITY
- CONDOMINIUM
- COURT HOUSE
- CUSTOMS SERVICE
- DAY CARE FACILITY
- DEVELOPMENT SITE
- EBS TOWER
- EMERGENCY PHONE / CALLBOX
- FAIR / EXHIBITION/ RODEO GROUNDS
- FERRY TERMINAL / DISPATCH FACILITY
- FIRE STATION
- FISH FARM / HATCHERY
- FITNESS FACILITY
- FOOD DISTRIBUTION CENTER
- GAS STATION
- GATED W/BUILDING
- GATED W/O BUILDING
- GOLF COURSE
- GRAVEL PIT / QUARRY / MINE
- GREENHOUSE / NURSERY
- GROCERY STORE
- HARBOR / MARINA
- HAZARDOUS MATERIALS FACILITY
- HAZARDOUS STORAGE FACILITY
- HEALTH CLINIC
- HELIPAD / HELIPORT / HELISPOT
- HISTORIC SITE / POINT OF INTEREST
- HOSPITAL / MEDICAL CENTER
- HOUSE OF WORSHIP
- HYDROELECTRIC FACILITY
- ICE ARENA
- INSTITUTIONAL RESIDENCE / DORM / BARRACKS
- LANDFILL
- LAW ENFORCEMENT
- LIBRARY
- LODGING B&B / HOTEL / MOTEL / INN
- LOOKOUT TOWER
- LUMBER MILL / SAW MILL
- MANUFACTURING FACILITY
- MOBILE HOME
- MORGUE
- MULTI-FAMILY DWELLING
- MUSEUM
- NATIONAL GUARD /
- NUCLEAR FACILITY
- NURSING HOME / LONG TERM CARE
- OFFICE BUILDING
- OIL / GAS FACILITY
- OTHER
- OTHER RESIDENTIAL
- OUTPATIENT CLINIC
- PARK AND RIDE / COMMUTER
- PHARMACY
- PICNIC AREA
- POST OFFICE
- PRISON / CORRECTIONAL FACILITY
- PRIVATE AND EXPRESS SHIPPING FACILITY
- PSAP
- PUBLIC BEACH
- PUBLIC TELEPHONE
- PUBLIC WATER SUPPLY INTAKE
- PUBLIC WATER SUPPLY WELL
- PUMP STATION
- RACE TRACK / DRAGSTRIP
- RAILROAD STATION
- RESIDENTIAL FARM
- REST STOP / ROADSIDE PARK
- RESTAURANT
- RETAIL FACILITY
- RV HOOKUP
- SCHOOL K / 12
- SEASONAL HOME
- SHOOTING RANGE
- SINGLE FAMILY DWELLING
- SKI AREA / ALPINE
- SOLAR FACILITY
- SPORTS ARENA /
- STATE CAPITOL
- STATE GARAGE
- STATE GOVERNMENT FACILITY
- STATE PARK
- STORAGE UNITS
- SUBSTATION
- SUGARHOUSE
- TEMPORARY STRUCTURE
- TOWN GARAGE
- TOWN OFFICE
- TRAILHEAD
- TRANSFER STATION
- UNKNOWN
- US FOREST FACILITY
- US GOVERNMENT FACILITY
- UTILITY POLE W/PHONE
- VETERINARY HOSPITAL / CLINIC
- VISITOR / INFORMATION CENTER
- WAREHOUSE
- WASTE / BIOMASS FACILITY
- WASTEWATER TREATMENT PLANT
- WATER TANK
- WATER TOWER
- WIND FACILITY / WIND TOWER
- YOUTH CAMP

SHOREHAM Road Name Index

ROAD NAME	PAGE(S)
ANGEL RD	9
BARNUM HILL RD	21,22
BASIN HARBOR RD	3,7,11,19
BATES RD	8
BAY VIEW LN	2
BROWN RD	22
BURGESS RD	17
BUTTOLPH RD	9,18
CAPITAL HILL DR	2
CEMETERY HILL RD	13
CUTTING HILL RD	14
DAME RD	23
DELONG LN	6
DOOLITTLE RD	4
DUFFANY RD	8
ELMENDORF RD	4
FIFIELD LN	2
FIREHOUSE RD	12
GLEN VIEW DR	4
GOODRICH RD	19
HANDS COVE RD	15,16
HANSON RD	20
HAPPY VALLEY RD	3
HARRINGTON HILL RD	16
HEITMAN RD	3

ROAD NAME	PAGE(S)
HEMENWAY HILL RD	16,21
HOLMES LN	20
INN RD	12
JENISON RD	16
KERRFIELD DR	18
LAKE ST	2,6
LAKE VIEW LN	2
LAPHAM BAY RD	1,3,4
LEWIS RD	17
LITTLEFIELD LN	10
MAIN ST	12
MEADOW LN	20
N CREAM HILL RD	3
N ORWELL RD	18,22
N PALMER RD	8
NORTH WIND LN	4
OLIVER HOWE CT	12
PAIGE RD	17
PALMER RD	8
PHILION RD	18
QUIET VALLEY RD	4,8
RICHVILLE RD	3,13,17,18,19
RIGGS RD	6
SCHOOL RD	12
SCHOOL ST	11,12,16,21

ROAD NAME	PAGE(S)
SHACKSBORO RD	18
SHOREHAM DEPOT RD	19,23
SMITH ST	11,16
TI VIEW LN	20
TORREY LN	2
TOTTINGHAM RD	13
TOWN HWY 14	3
TOWN HWY 16	4
TOWN HWY 23	8
TOWN HWY 27	11
TOWN HWY 32	17
TOWN HWY 33	17
TOWN HWY 34	13
TOWN HWY 43	17
TOWN HWY 56	4
VT ROUTE 22A	4,8,13,17,22
VT ROUTE 73	20
VT ROUTE 74 E	4,7,8,13
VT ROUTE 74 W	11,16,20,21
WATCH POINT RD	10,11
WEBSTER RD	14
WITHERELL RD	11
WOOSTER RD	9

BRIDPORT

ESN 407
LAW : NEW HAVEN VSP
FIRE : BRIDPORT FD
EMS : TOWN LINE FIRST RESPONSE
EMS2 :NONE LISTED

SHOREHAM

ESN 239
LAW : NEW HAVEN VSP
FIRE : SHOREHAM VFD
EMS : SHOREHAM FIRST RESPONSE
EMS2 :NONE LISTED

ESSEX COUNTY, NY

ESN 809
LAW : OUT-STATE AGENCY
FIRE : OUT-STATE AGENCY
EMS : OUT-STATE AGENCY
EMS2 :NONE LISTED

Lake Champlain

LAKE ST
HEITMAN RD
LAPHAM BAY RD
RIGGS RD
TORREY LN
BAY VIEW LN
CAPITAL HILL DR
FIFIELD LN
ISLAND DR

Page 1
Page 2
Page 3
Page 6
Page 7

Date: 5/17/2023

1 in = 793 feet

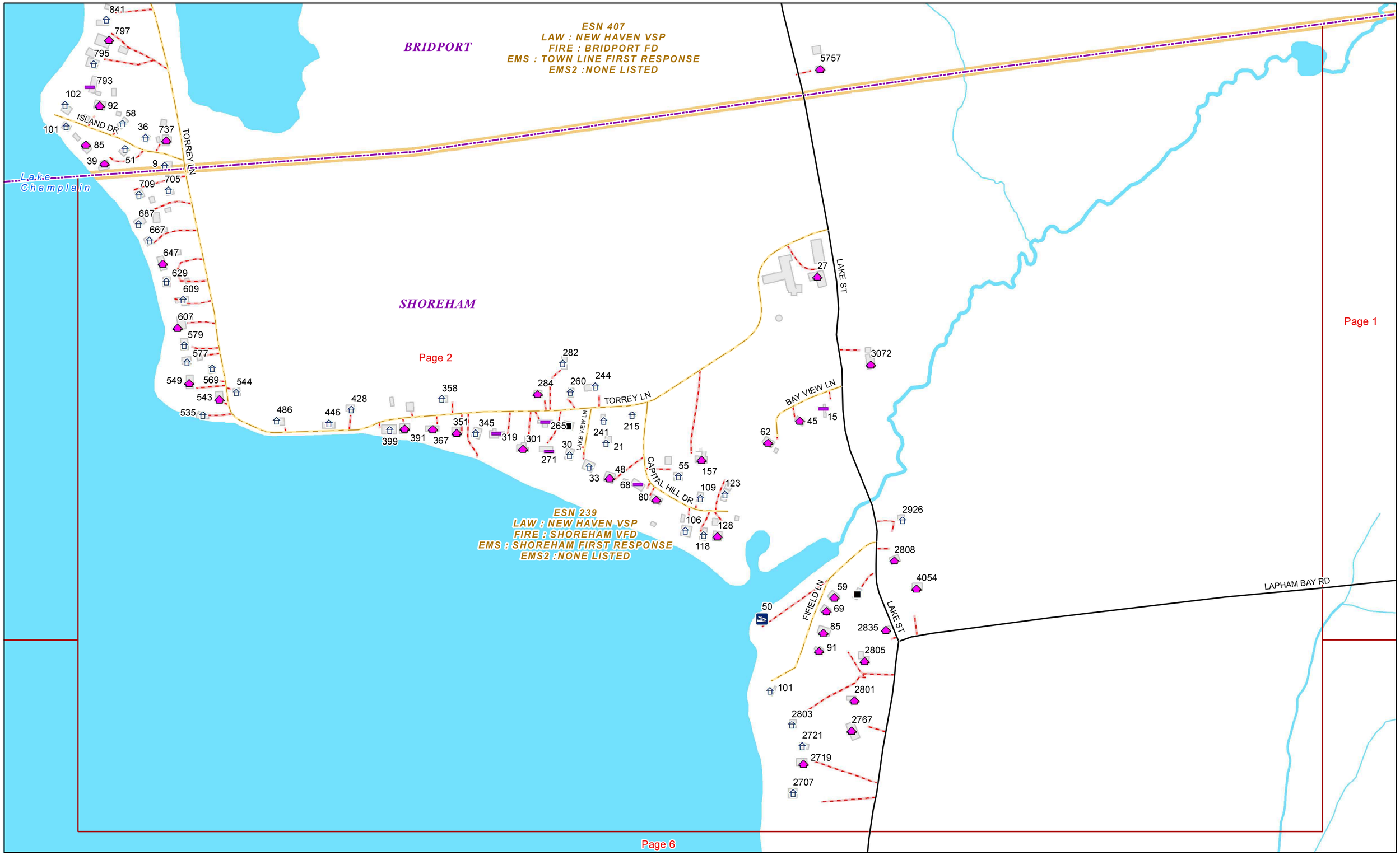

Page 2 Date: 5/17/2023 1 in = 339 feet

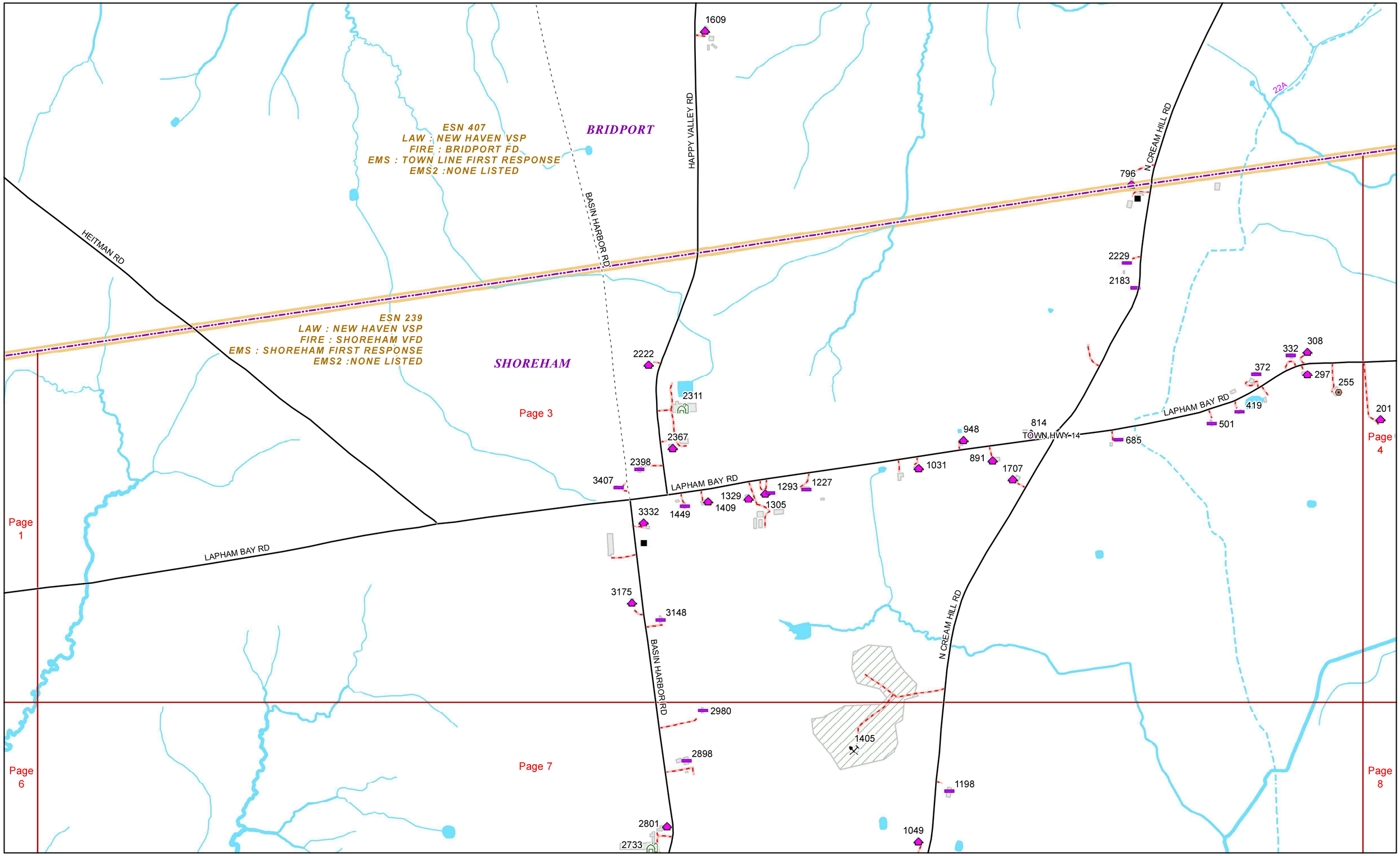

Page 3 Date: 5/17/2023 1 in = 798 feet

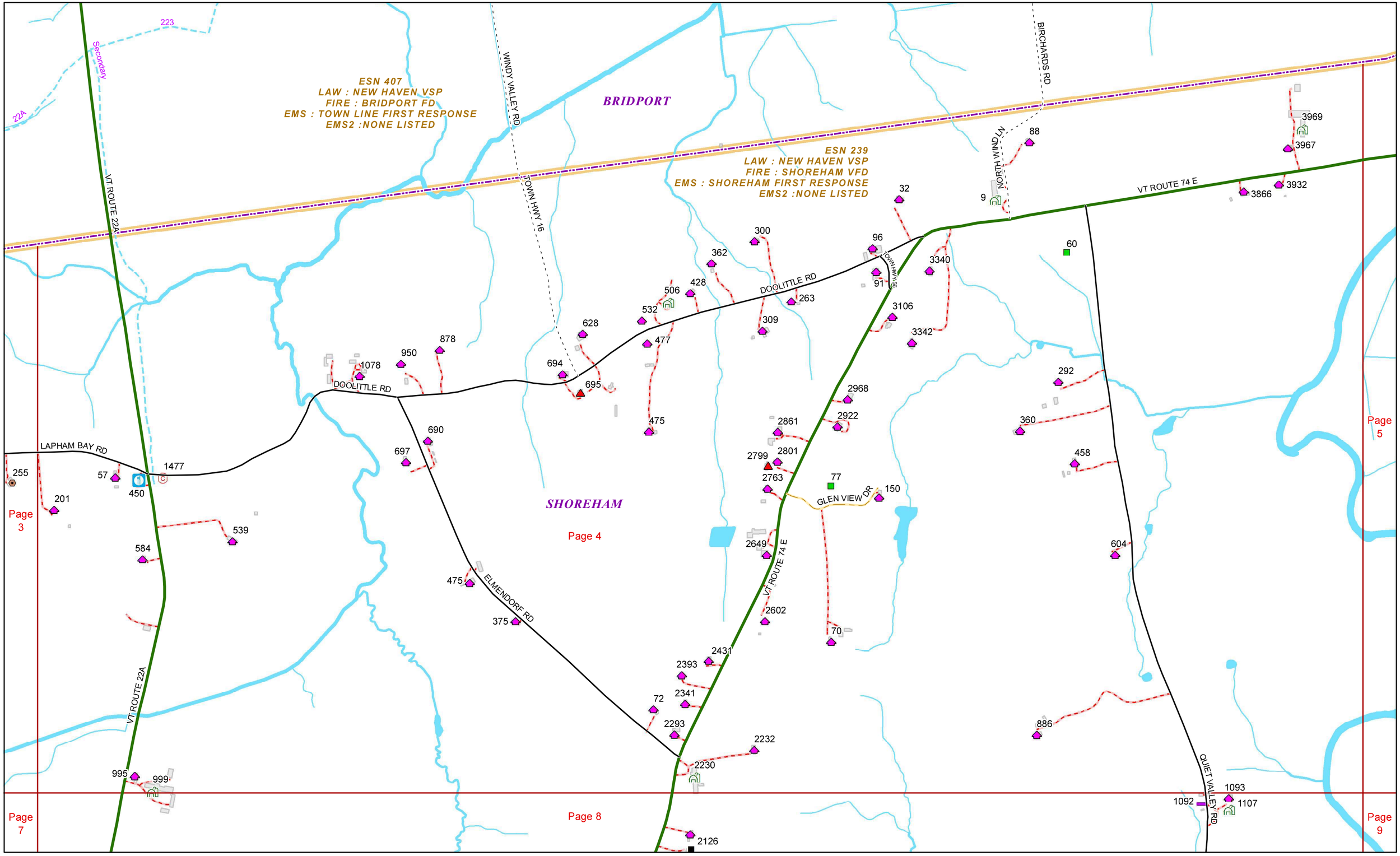

Page 4 Date: 5/17/2023 1 in = 798 feet

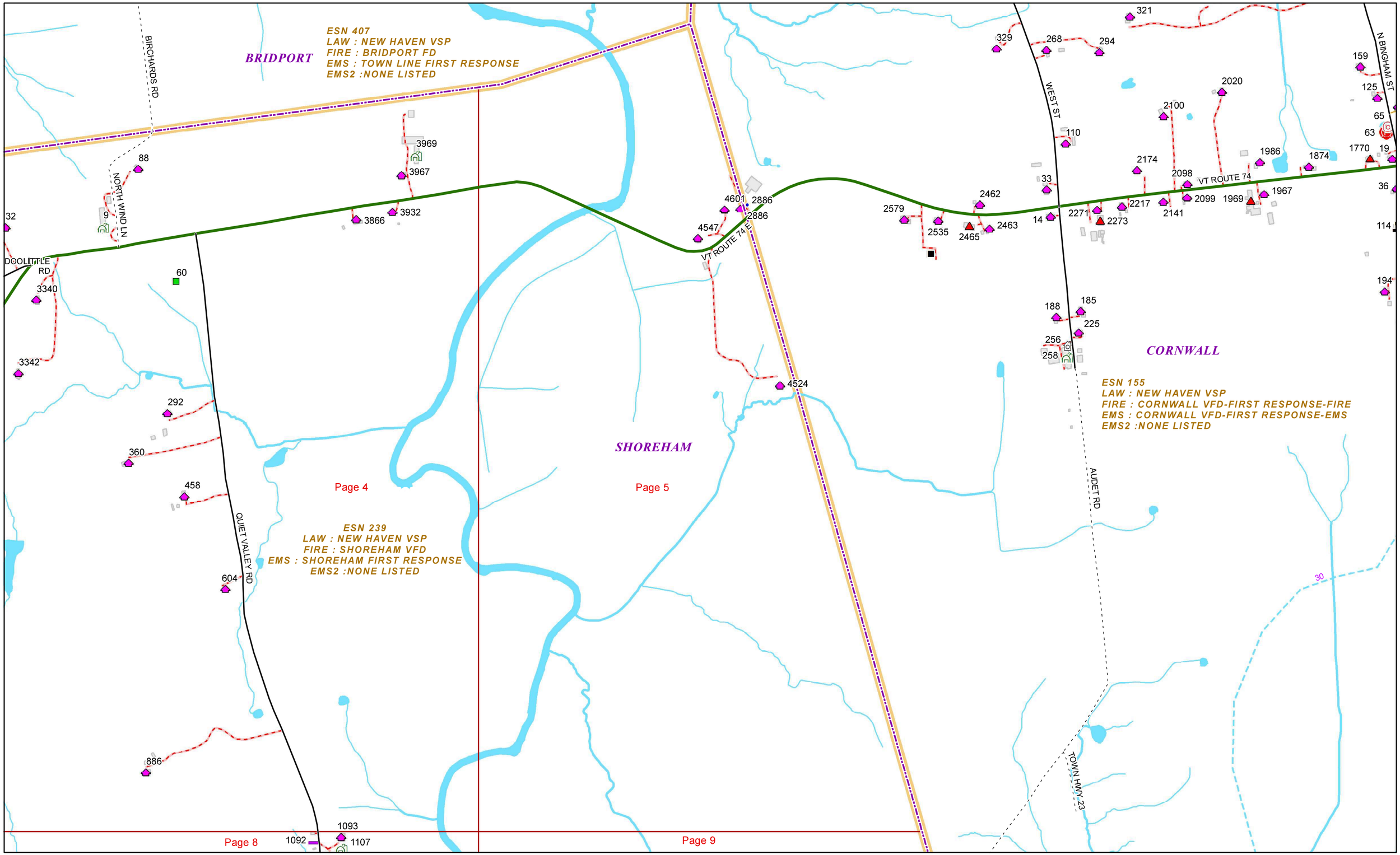

Date: 5/17/2023

1 in = 784 feet

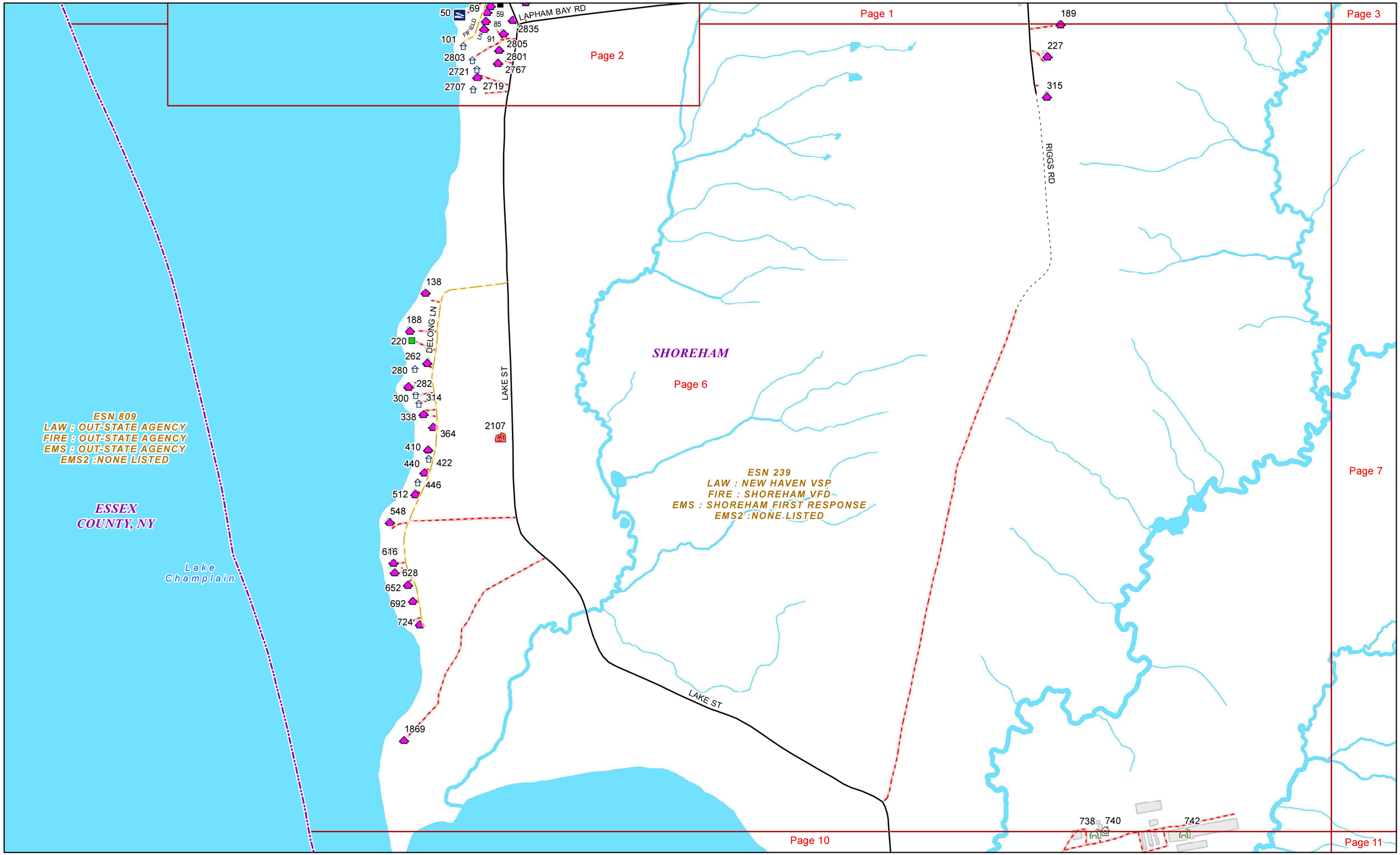

Page 6 Date: 5/17/2023 1 in = 793 feet

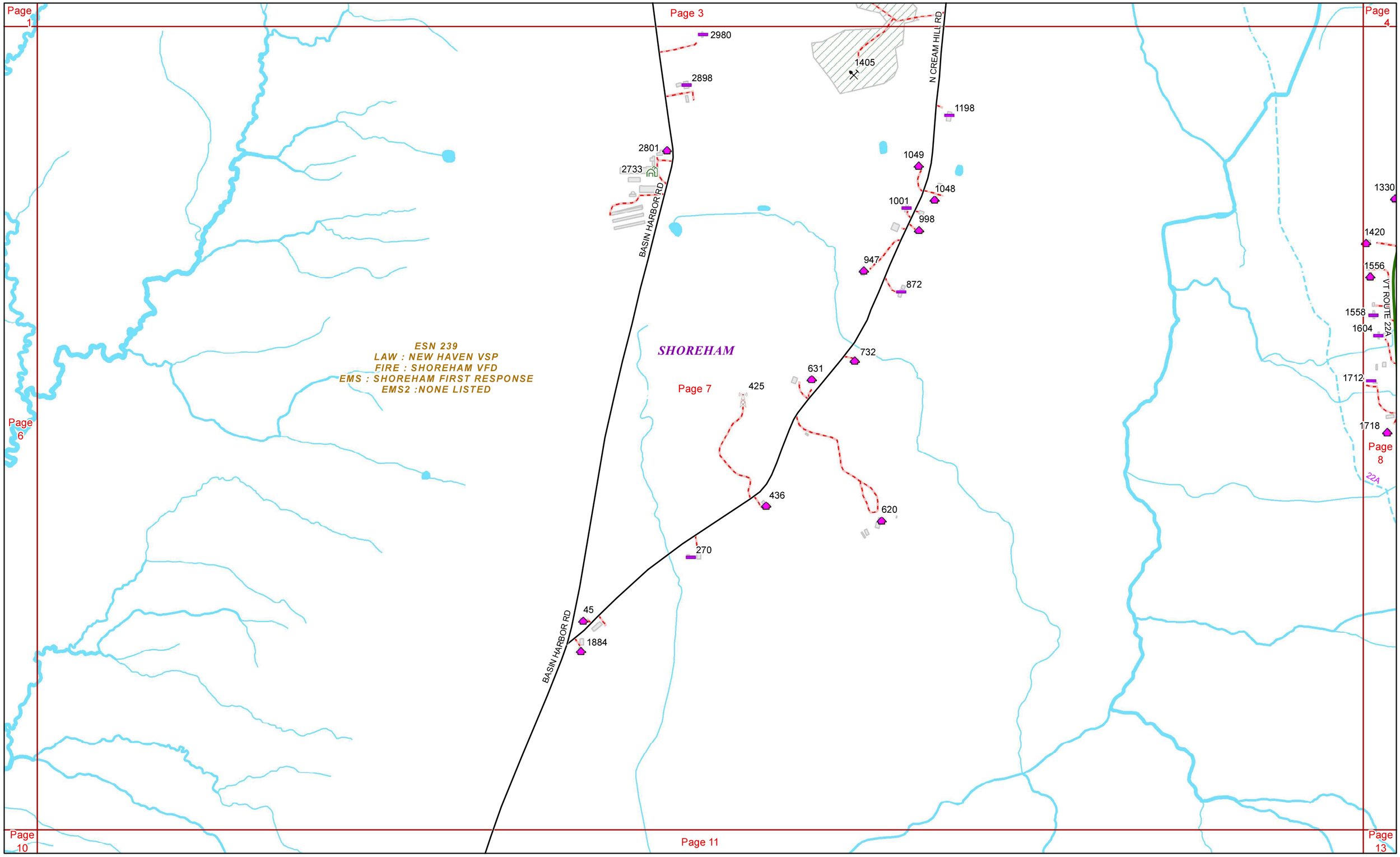

Page 7 Date: 5/17/2023 1 in = 798 feet

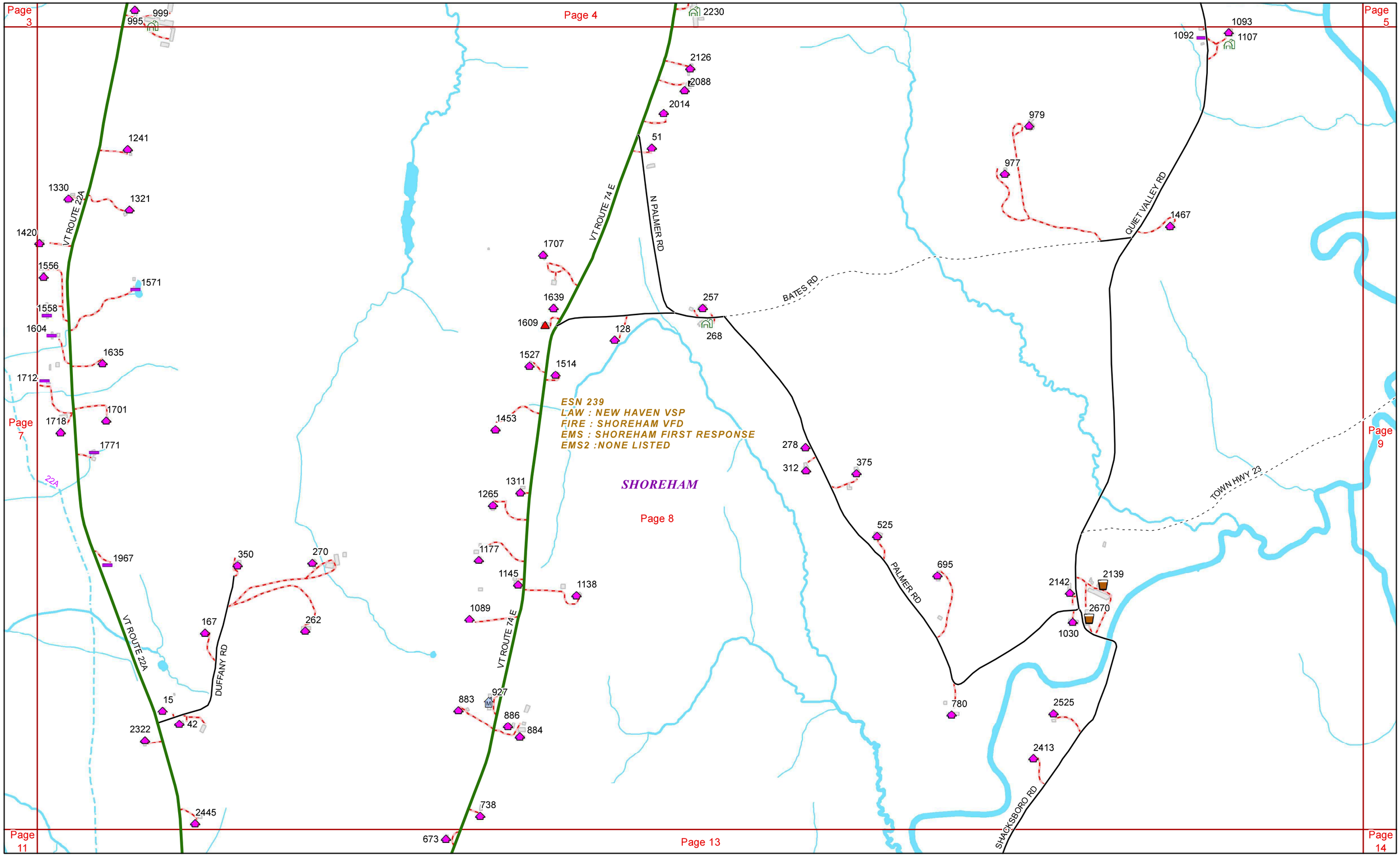

Page 8 Date: 5/17/2023 1 in = 798 feet

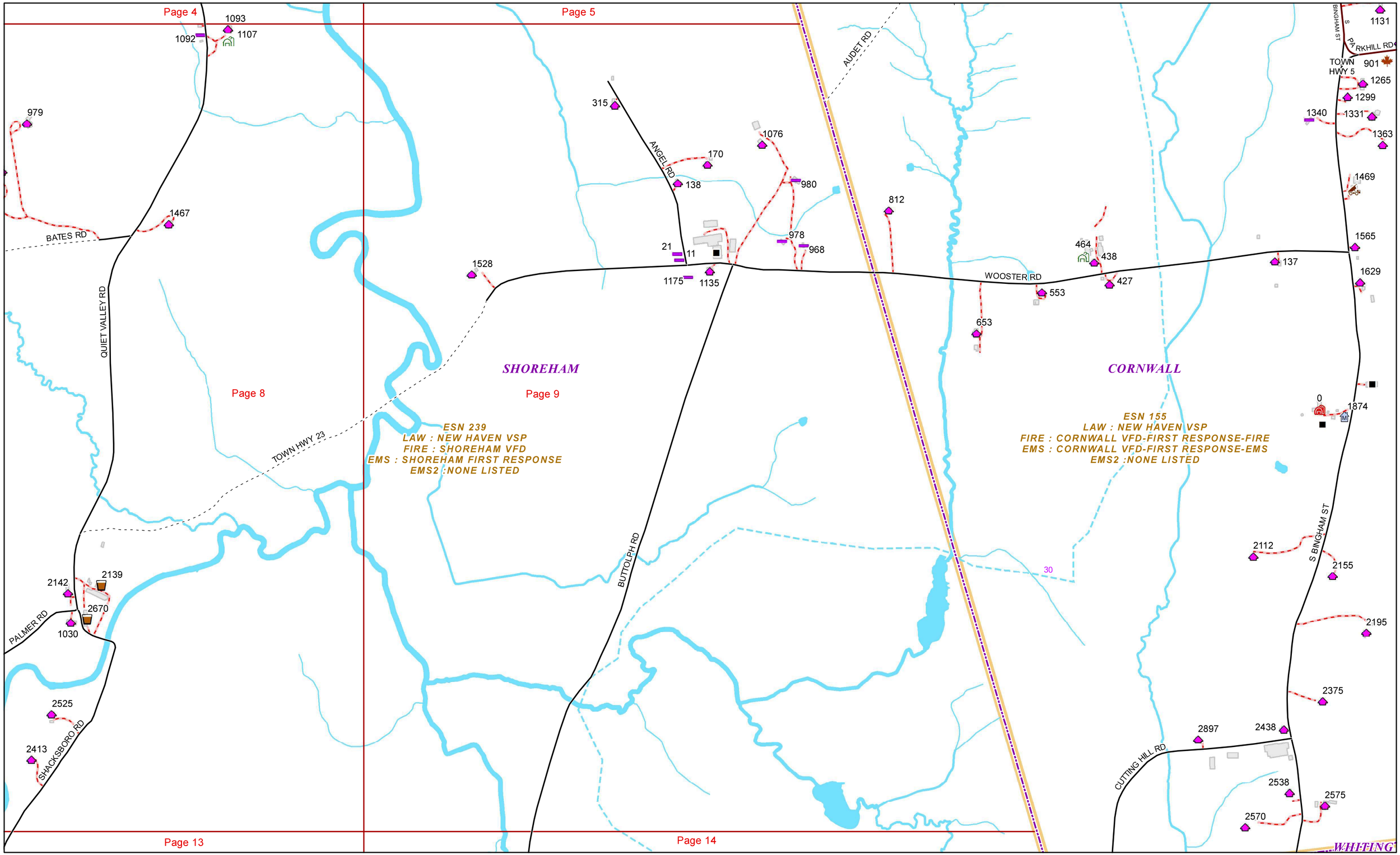

Date: 5/17/2023

1 in = 793 feet

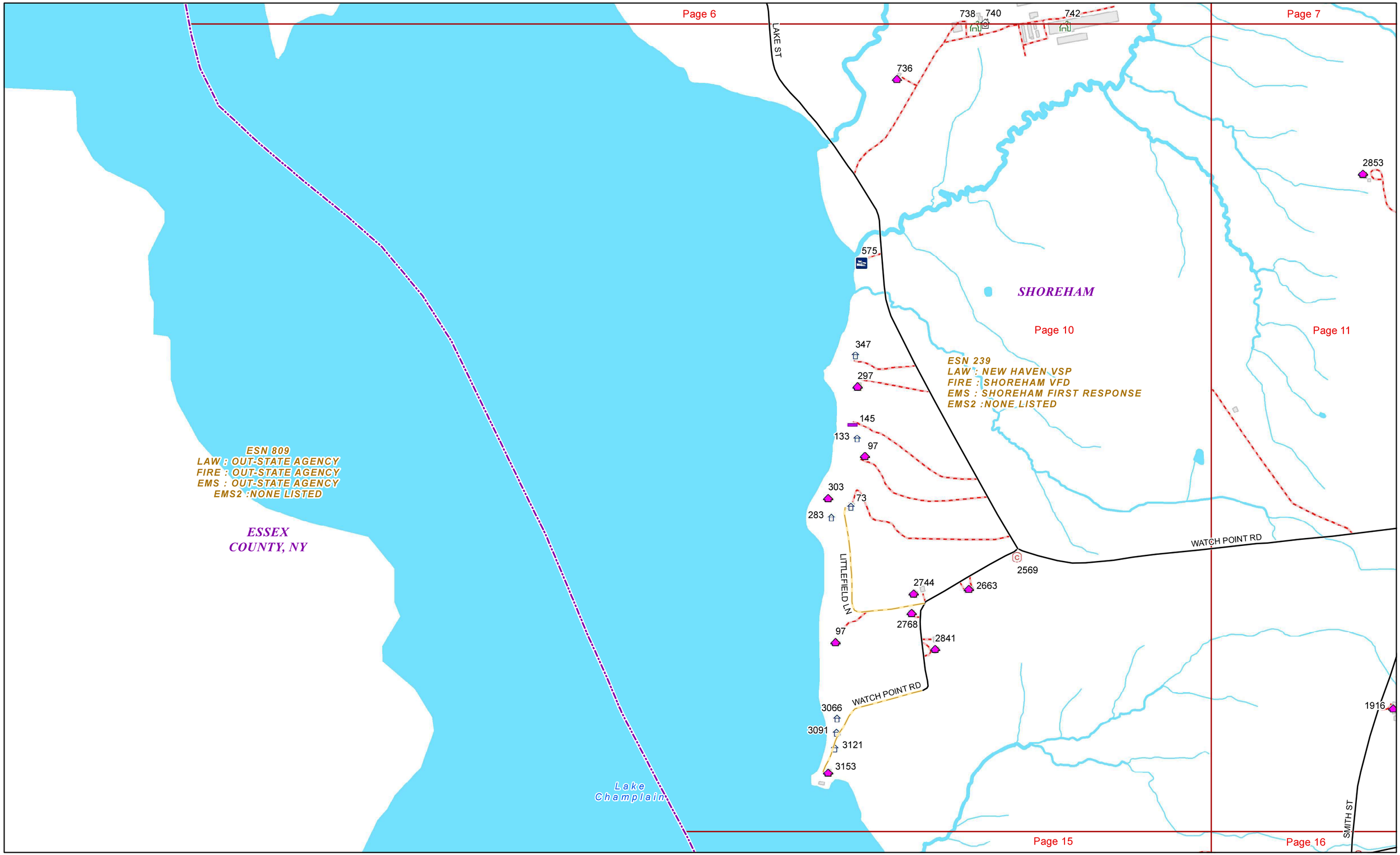

Date: 5/17/2023

1 in = 793 feet

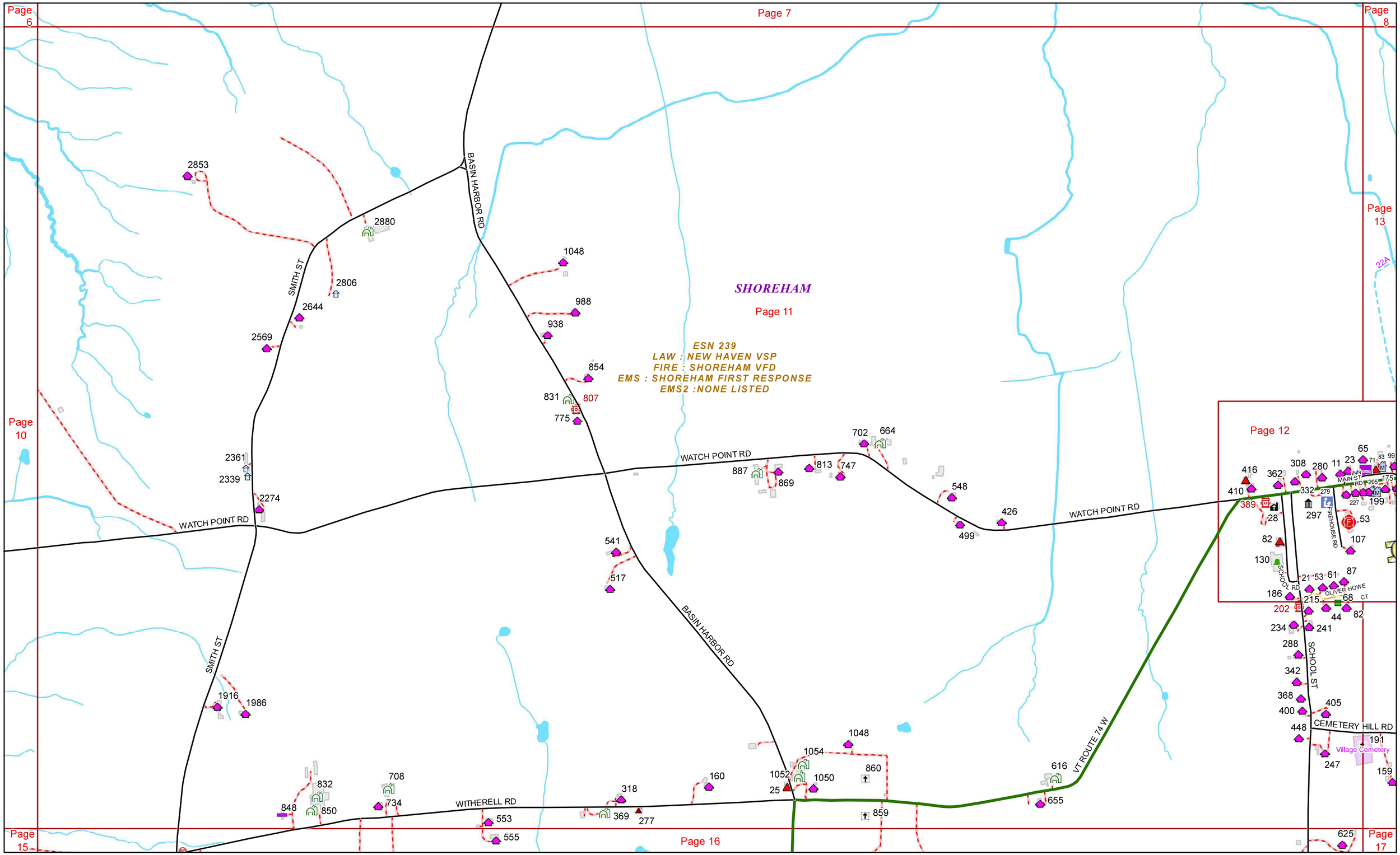

Page 11

Date: 5/17/2023

1 in = 798 feet

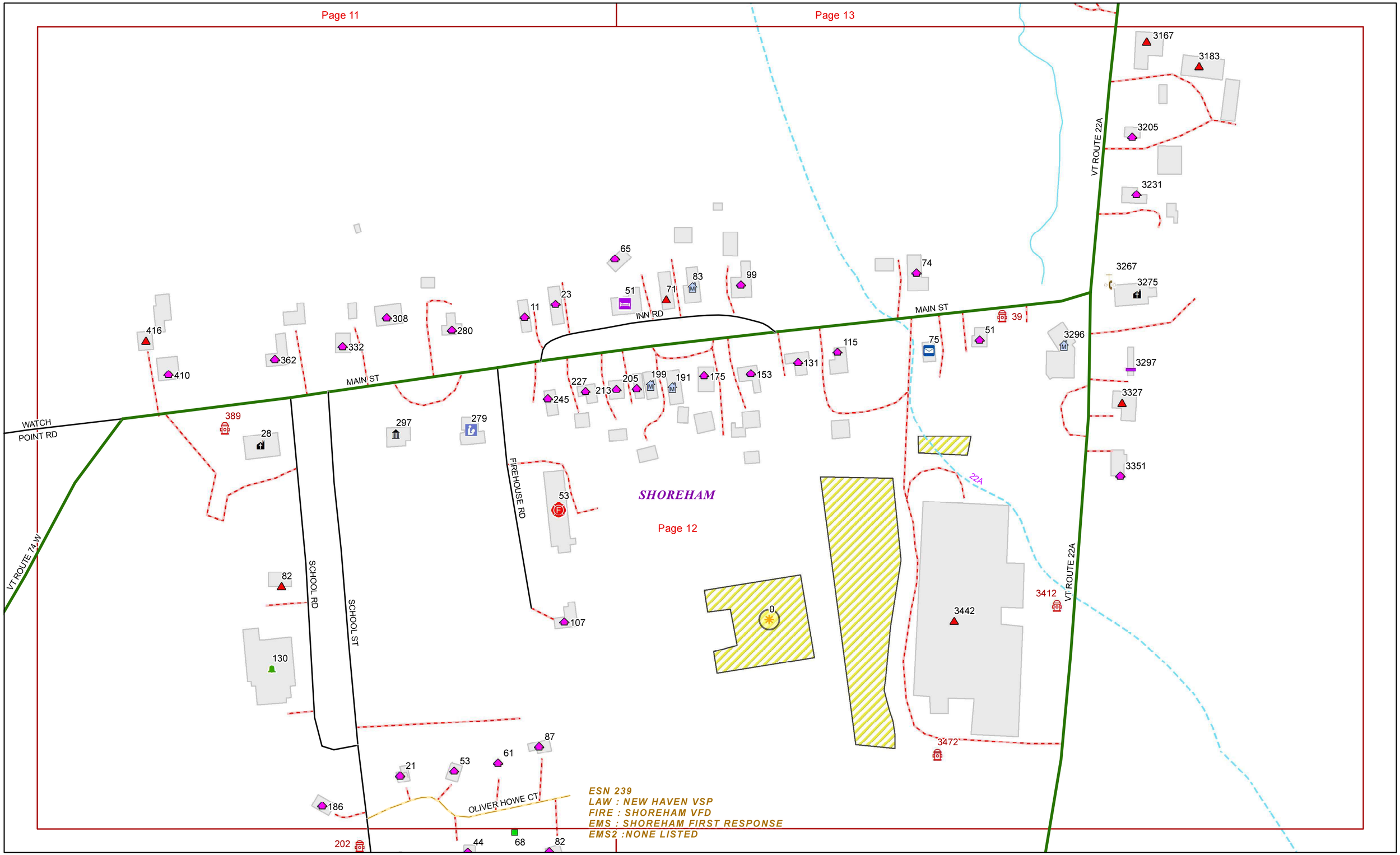

Date: 5/17/2023

1 in = 200 feet

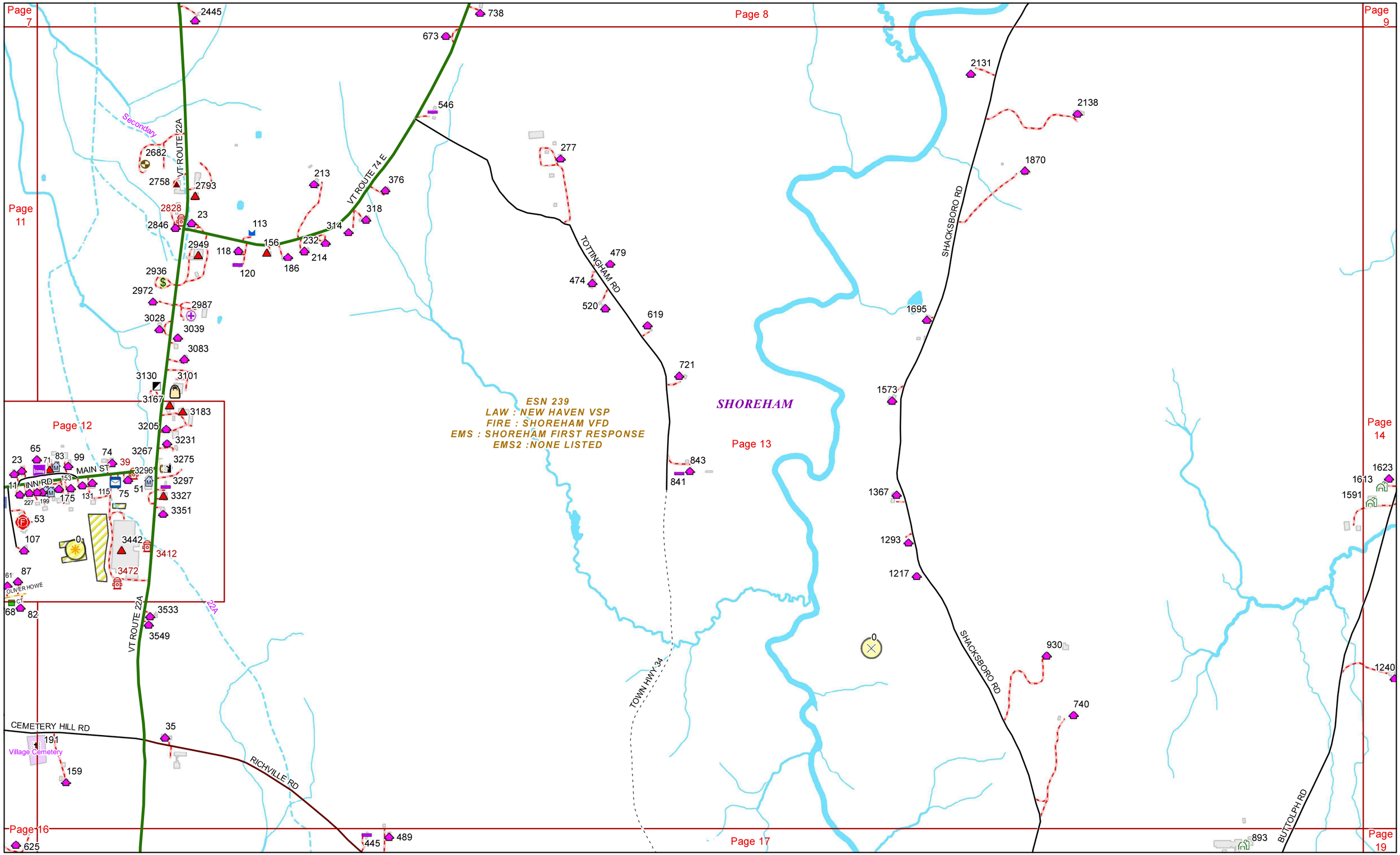

Page 13 Date: 5/17/2023 1 in = 798 feet

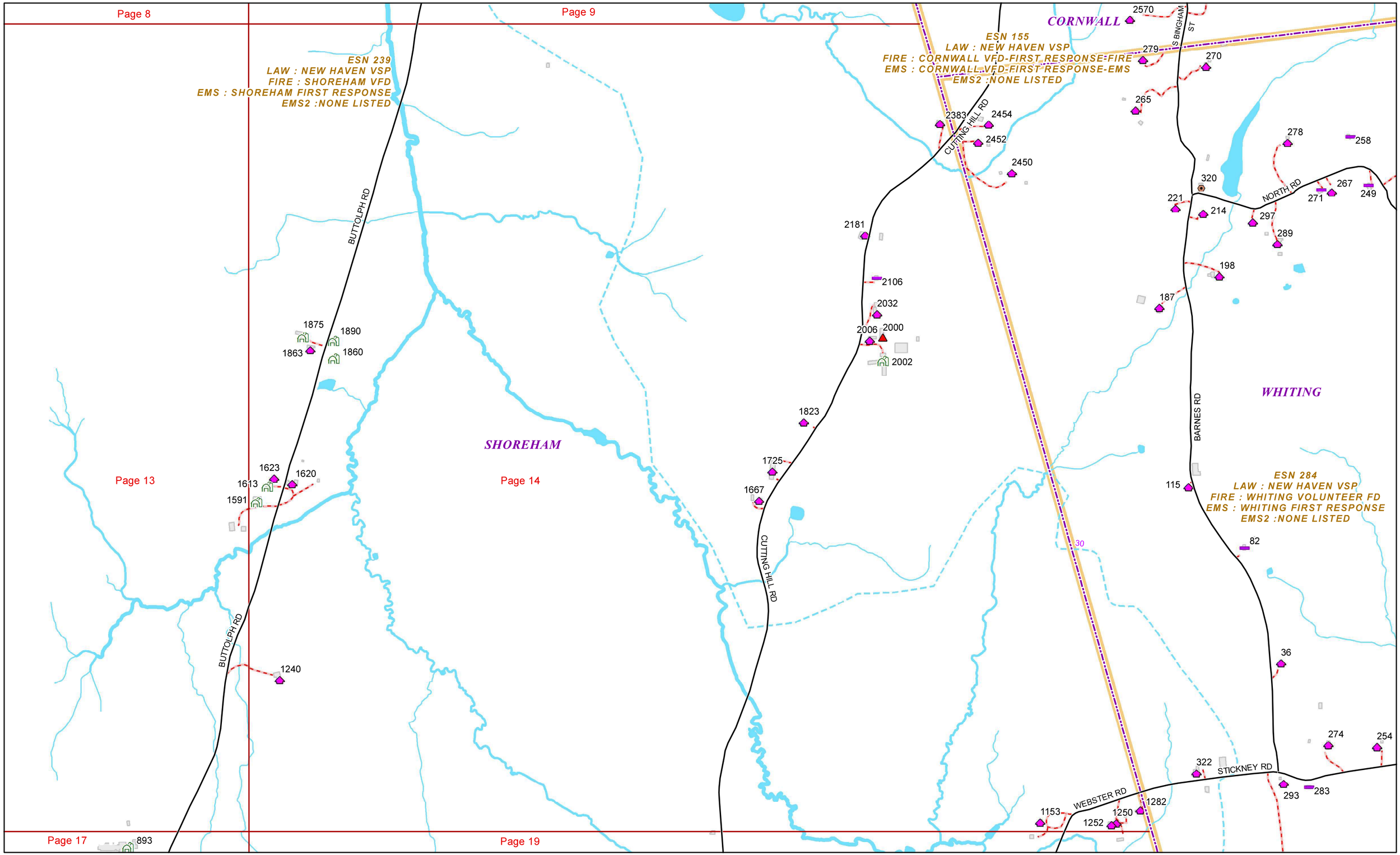

Page 14

Date: 5/17/2023

1 in = 793 feet

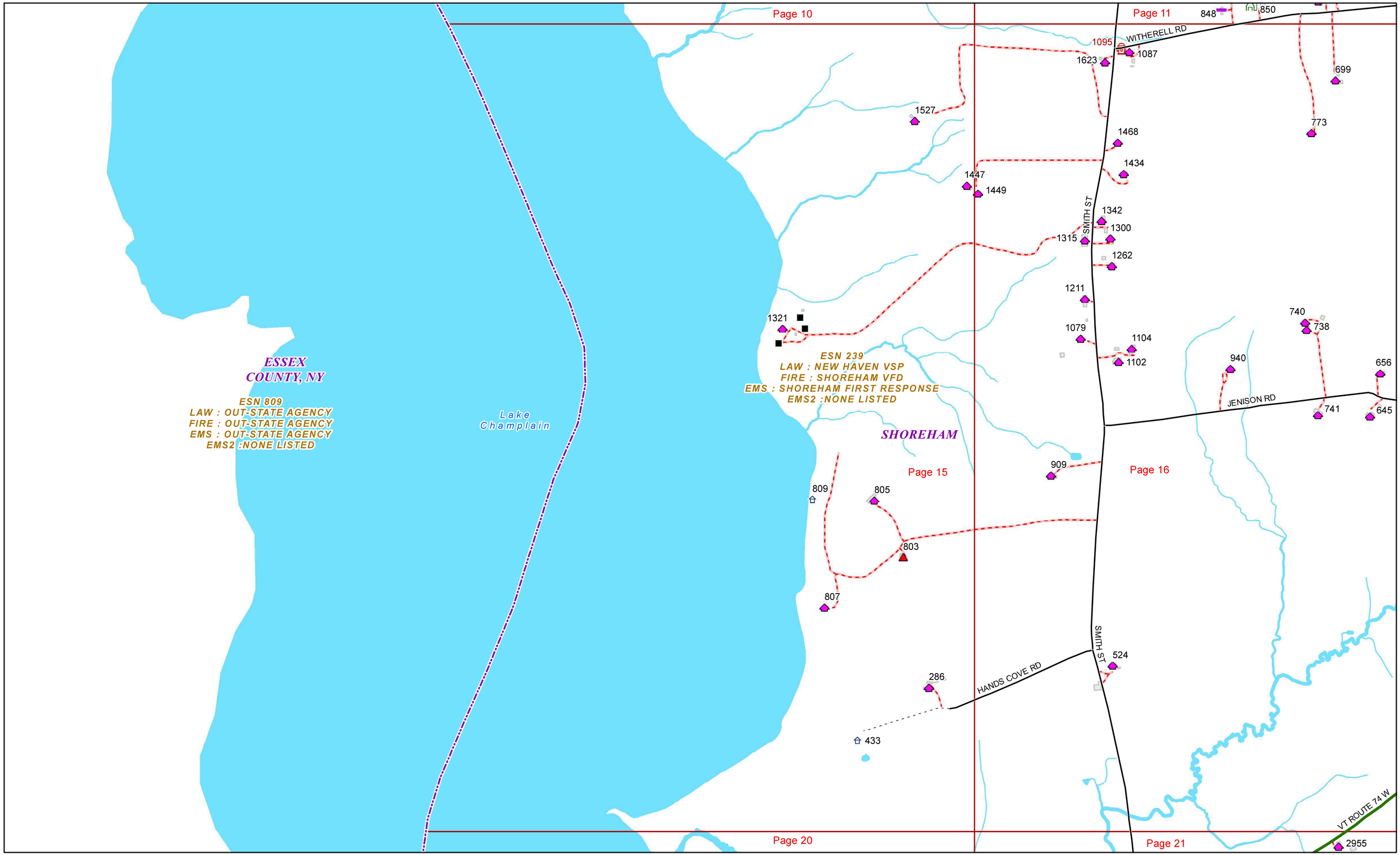

Date: 5/17/2023

1 in = 793 feet

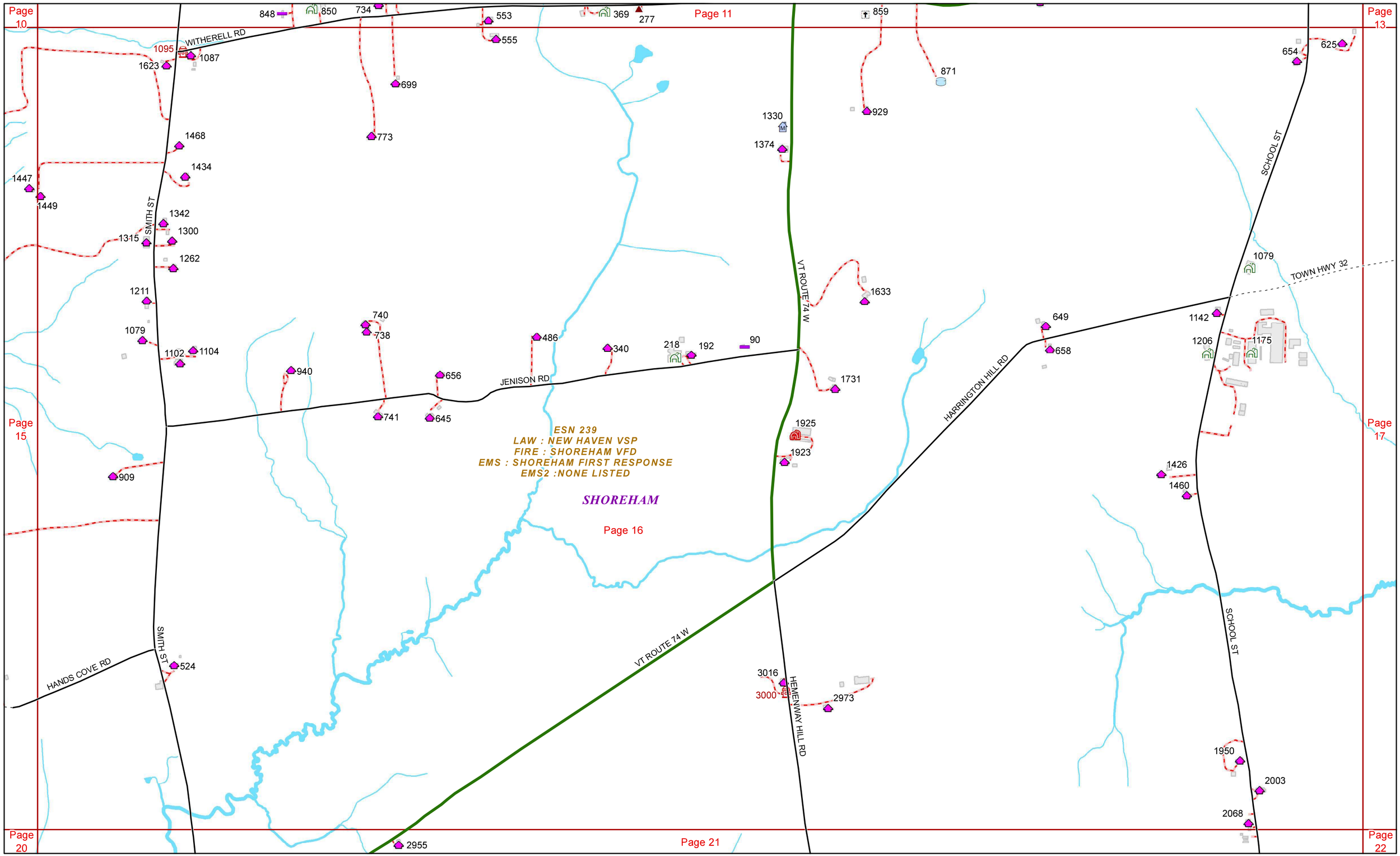

Date: 5/17/2023

1 in = 798 feet

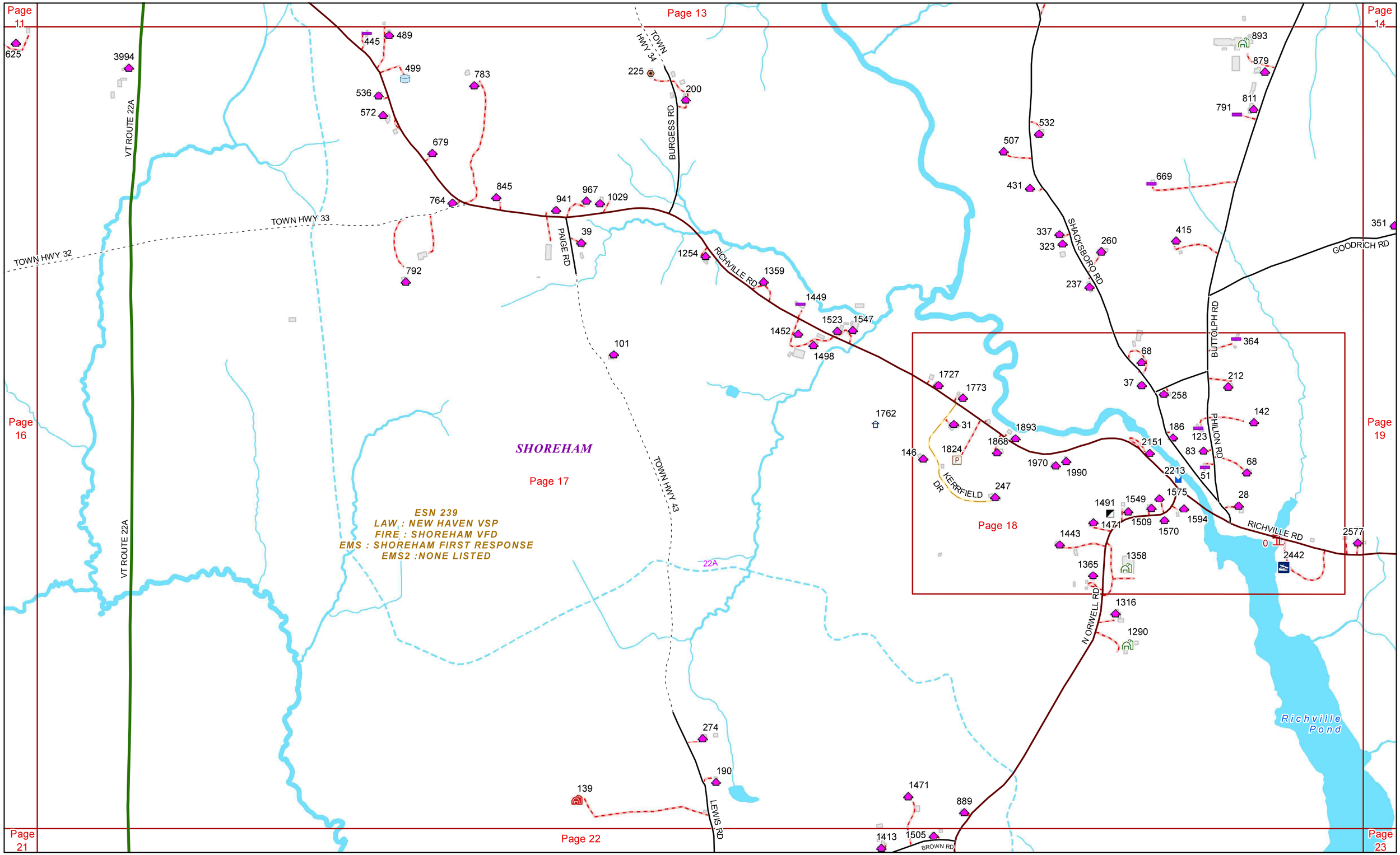

Page 17 Date: 5/17/2023 1 in = 798 feet

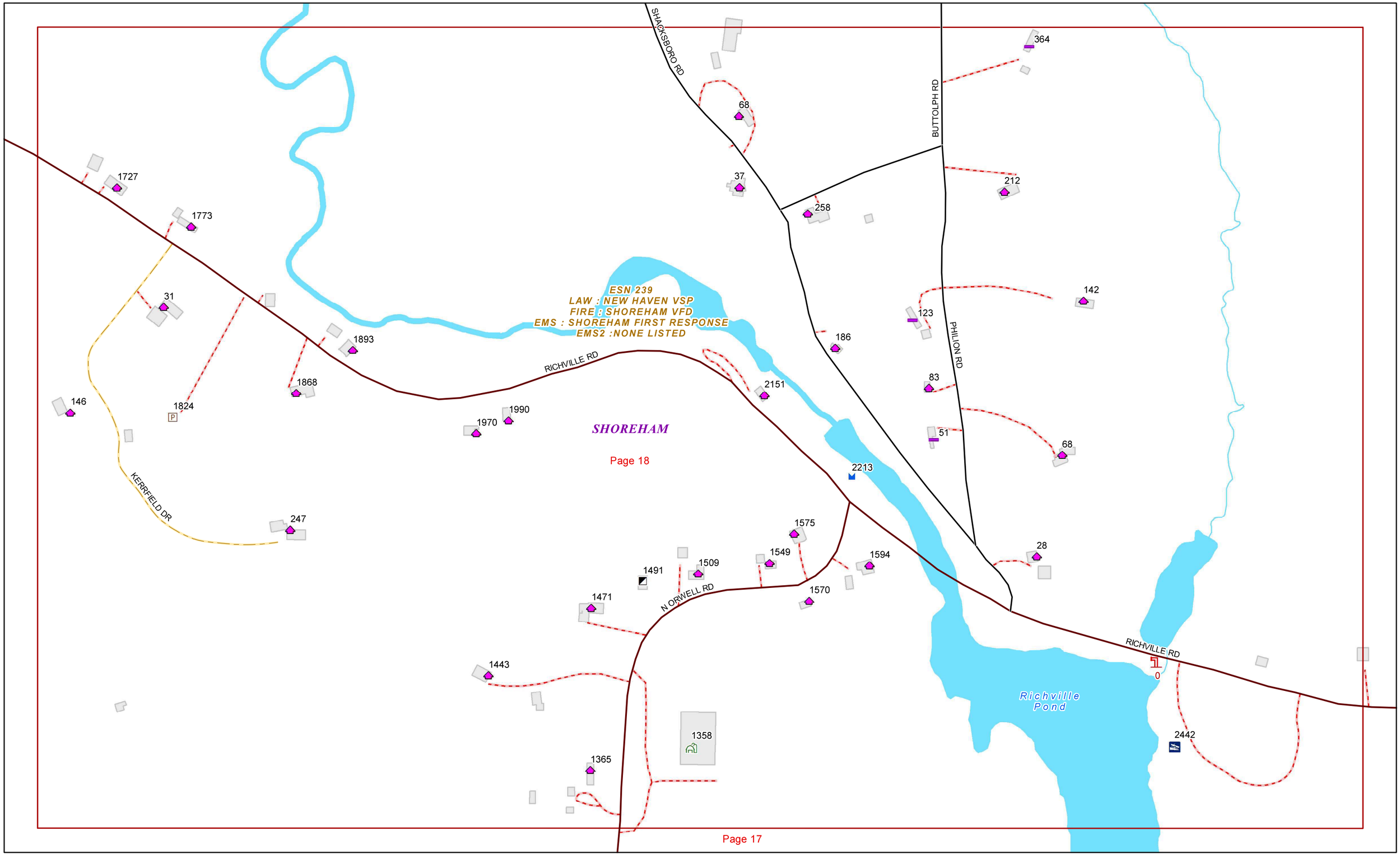

Date: 5/17/2023

1 in = 260 feet

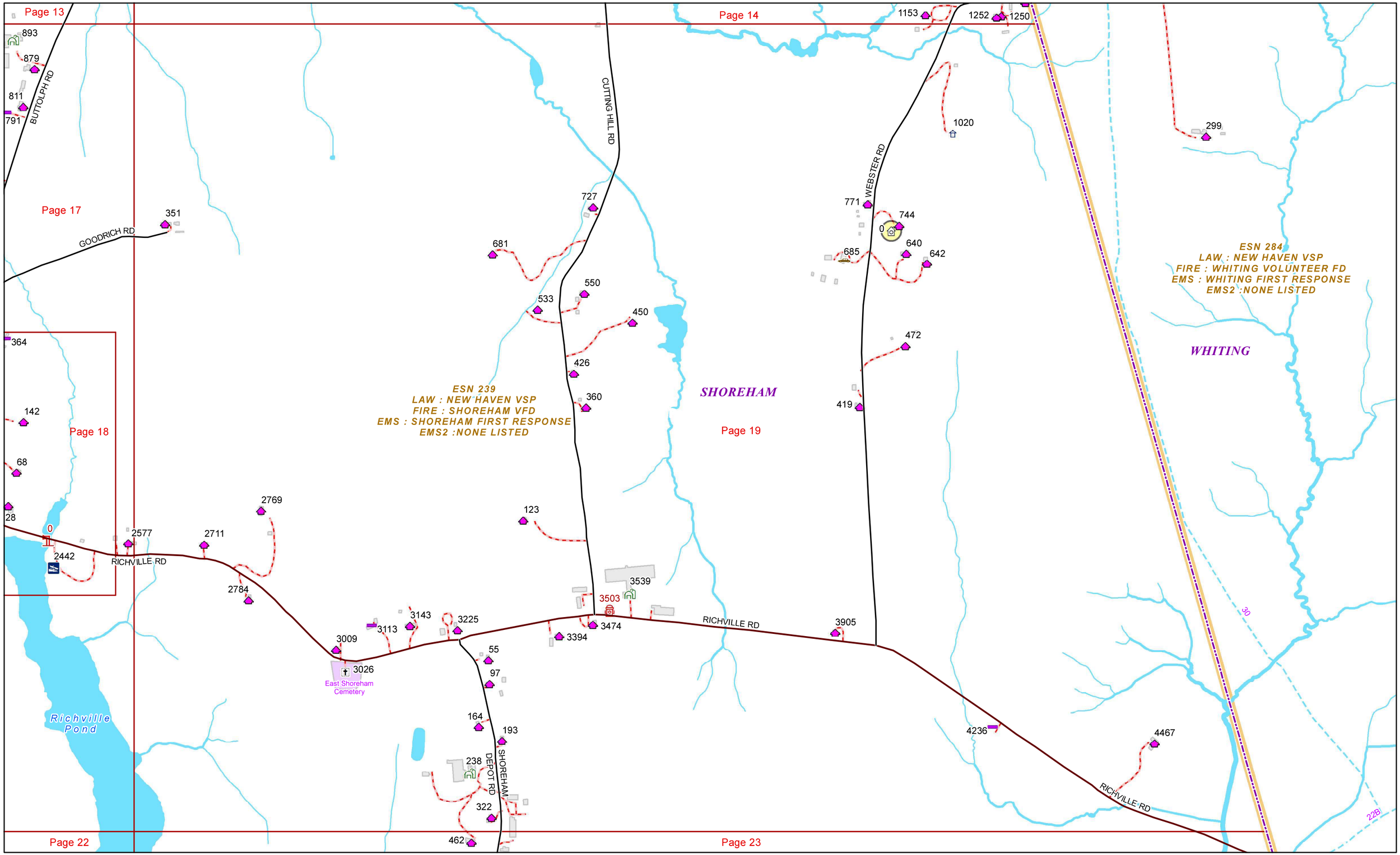

Date: 5/17/2023

1 in = 793 feet

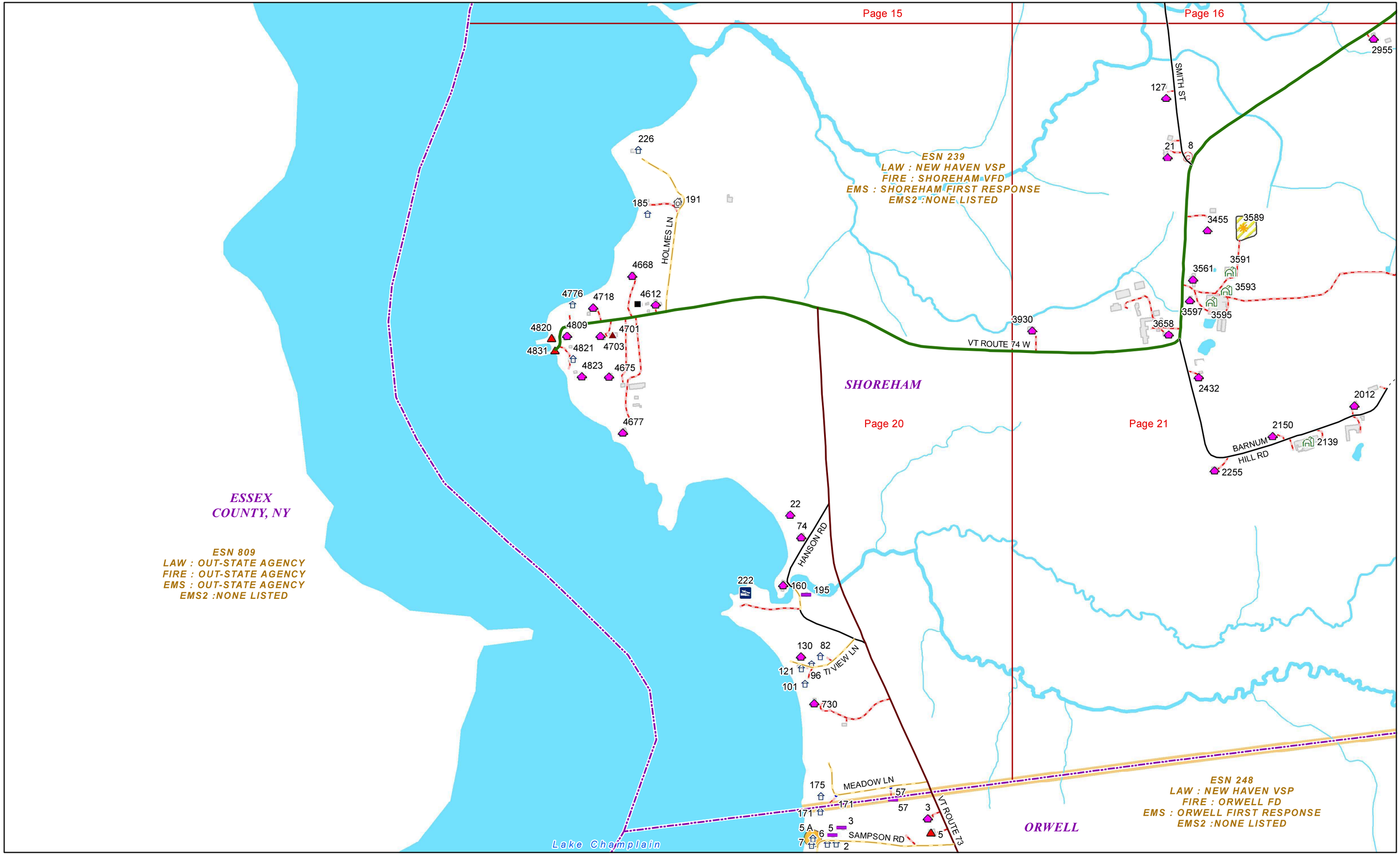

Date: 5/17/2023

1 in = 799 feet

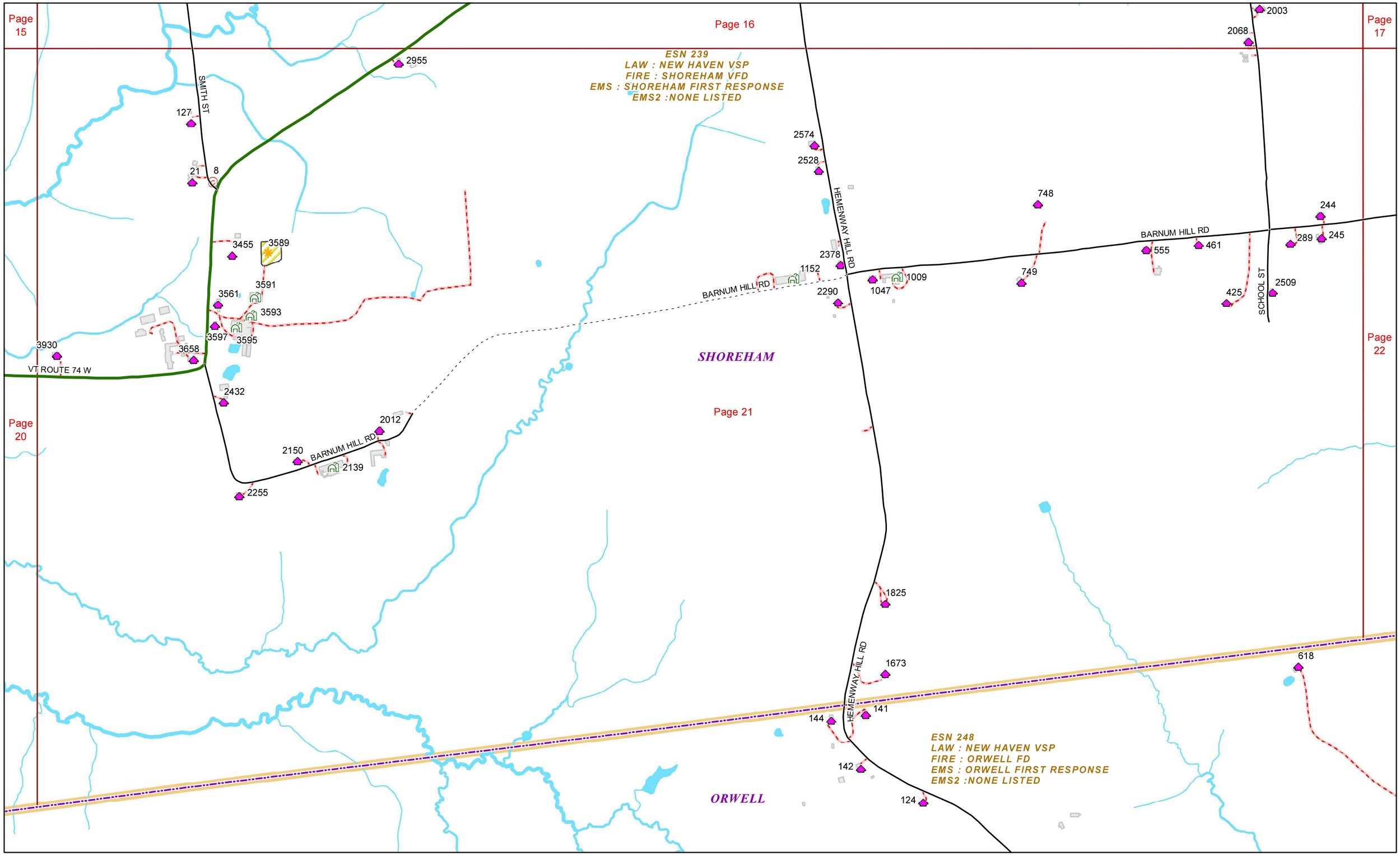

Date: 5/17/2023

1 in = 798 feet

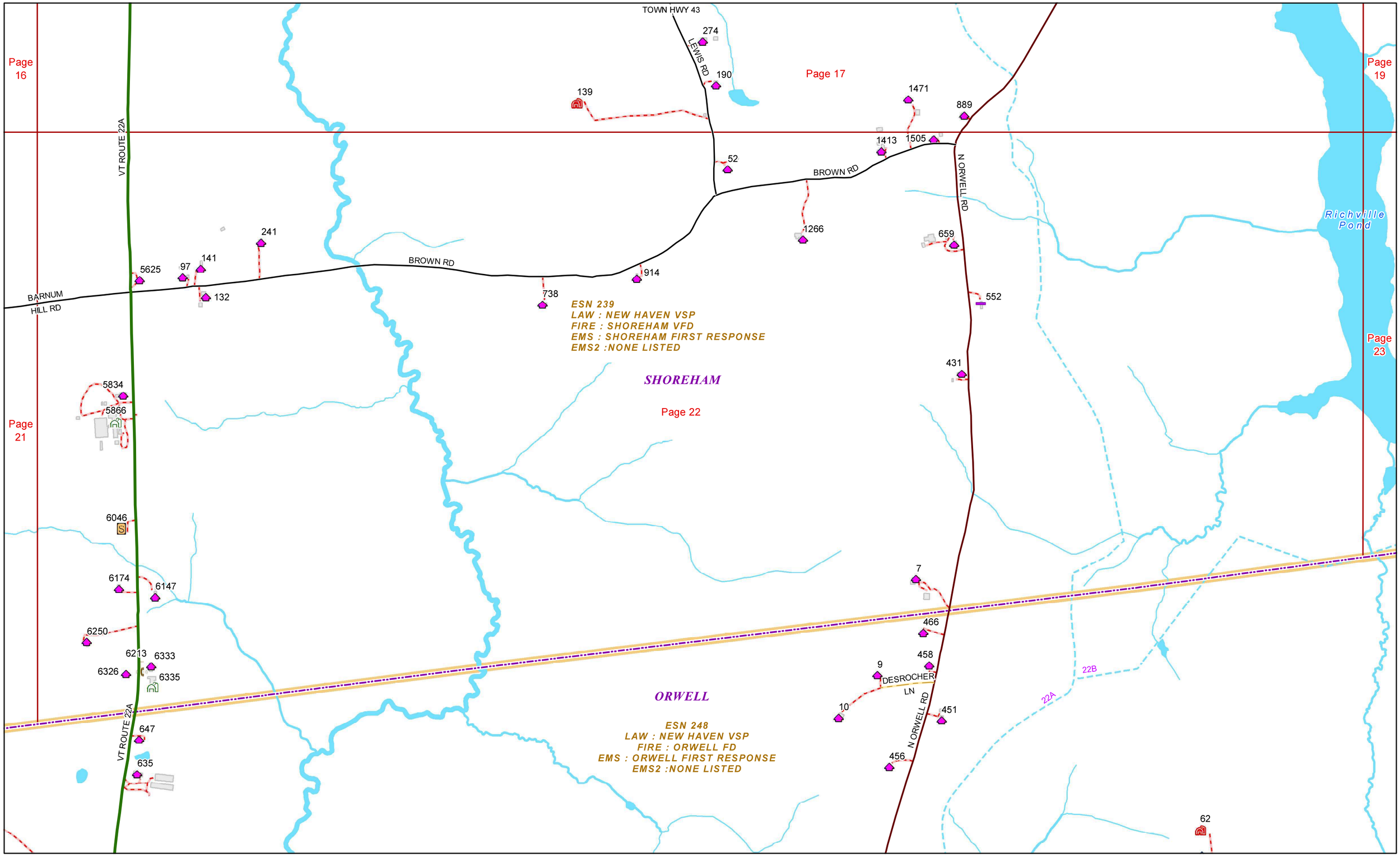

Date: 5/17/2023

1 in = 798 feet

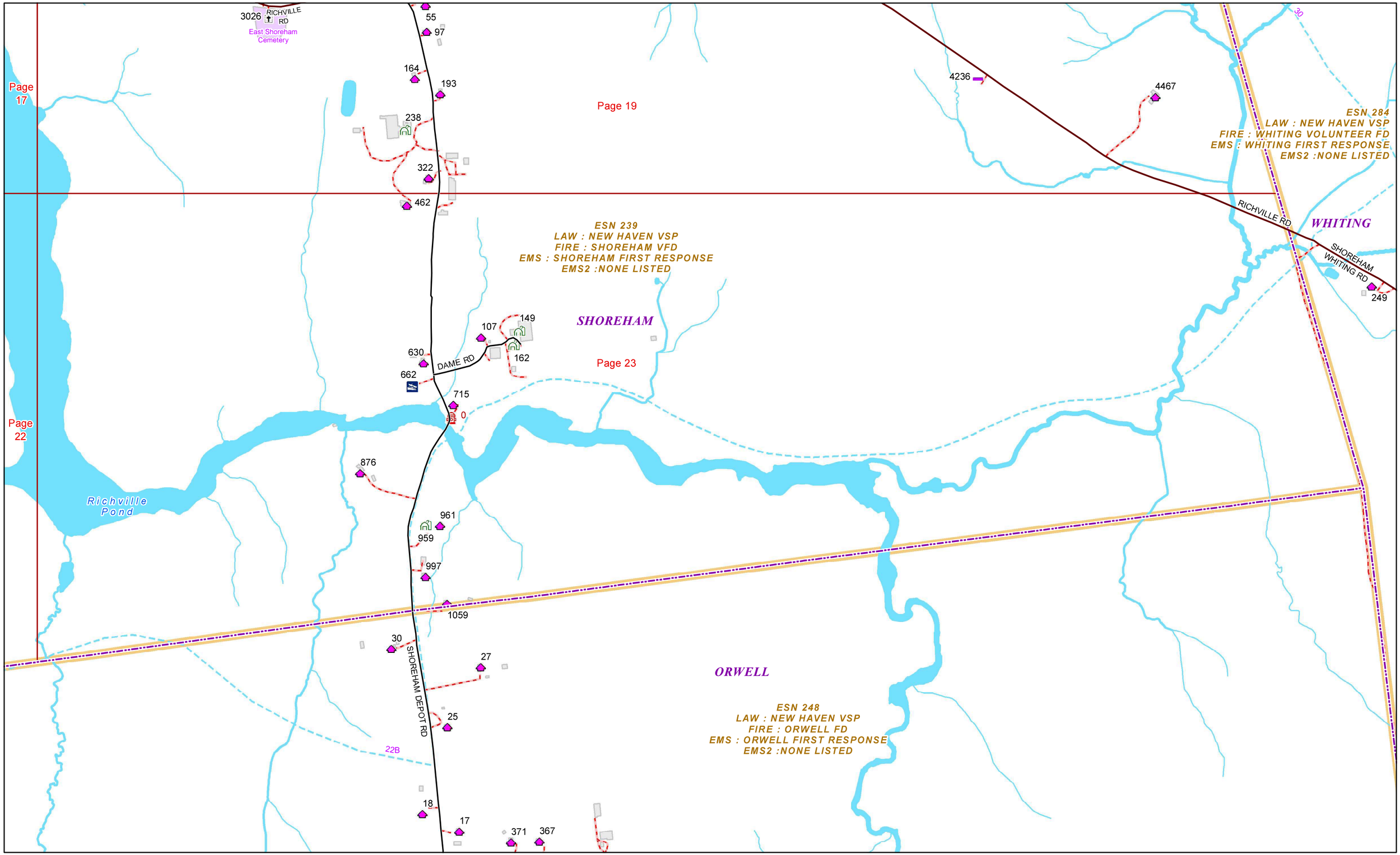

Date: 5/17/2023

1 in = 724 feet