



# VERMONT E9-1-1 MapBook

## Tinmouth

### E9-1-1 MapBook with GIS Data

Use constraints: The 9-1-1 related data layers (Esites, Landmarks, Roads, Driveways, Footprints, Atlas Sheets, ESZ, etc.) were developed and designed for Enhanced 9-1-1 purposes only. The user should understand that the nature of the Enhanced 9-1-1 data layers means they are never complete. **Each municipal government is responsible for maintenance of the E9-1-1 database.** Other data (non-E9-1-1 related) used in the Vermont E9-1-1 MapBook is acquired from the Vermont Center for Geographic Information (VCGI) ([vcgi.vermont.gov](http://vcgi.vermont.gov)) and local Regional Planning Commissions.

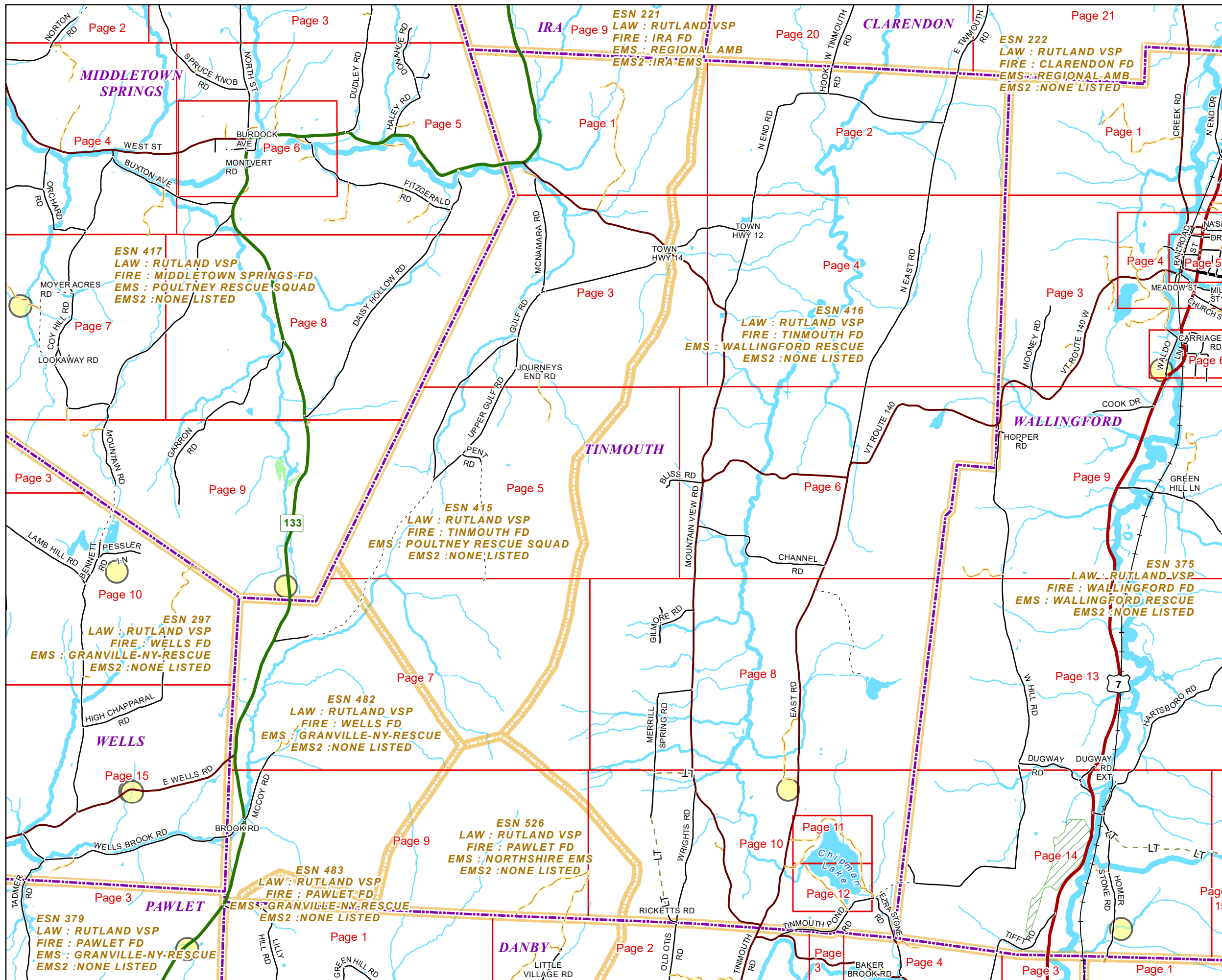
#### Disclaimer:

This Vermont E9-1-1 MapBook and GIS data is for general reference only. Data layers that appear on the map may or may not be accurate, current or otherwise reliable. The E9-1-1 Board and the State of Vermont make no representations of any kind, including but not limited to the warranties of merchantability or fitness for a particular use, not are any such warranties to be implied with respect to the GIS data and MapBook.

#### For Questions/Updates:

Contact VT Enhanced 9-1-1 Board:  
Phone: 802-828-4911  
Email: [e911.info@vermont.gov](mailto:e911.info@vermont.gov)  
Website: [e911.vermont.gov](http://e911.vermont.gov)

**7/11/2023**



	Community	Low	High	Pages
<b>-- B --</b>				
BLISS RD	TINMOUTH	1	66	5,6
BROOK RD	TINMOUTH	1	36	9
<b>-- C --</b>				
CHANNEL RD	TINMOUTH	1	240	6
CHIPMAN DR	TINMOUTH	1	20	12
CHIPMUNK CROSSING DR	TINMOUTH	1	64	10,11,12
CROW HILL RD	TINMOUTH	1	180	8
<b>-- E --</b>				
E TINMOUTH RD	CLARENDON	1	186	2
E WELLS RD	TINMOUTH	459	546	407
E WELLS RD	WELLS	334	545	947
EAST RD	TINMOUTH	733	738	10
EAST RD	TINMOUTH	1	144	6
EAST RD	TINMOUTH	145	186	6,8
EAST RD	TINMOUTH	187	394	8
EAST RD	TINMOUTH	395	490	8,10
EAST RD	TINMOUTH	491	588	10,11
EAST RD	TINMOUTH	589	732	10
EAST SHORE DR	TINMOUTH	1	20	10,12
EAST SHORE DR	TINMOUTH	21	50	12
EAST ST	MIDDLETOWN SPRINGS	353	424	1
EZRA STONE RD	TINMOUTH	1	73	10
<b>-- G --</b>				
GILMORE RD	TINMOUTH	1	90	8
GULF RD	TINMOUTH	1	4	3
GULF RD	TINMOUTH	5	296	3
GULF RD	TINMOUTH	297	574	3,5
GULF RD	TINMOUTH	575	798	5,7
GULF RD	TINMOUTH	799	966	7
<b>-- H --</b>				
HARRINGTON CROSS RD	TINMOUTH	135	142	4
HARRINGTON CROSS RD	TINMOUTH	1	6	3

	Community	Low	High	Pages
HARRINGTON CROSS RD	TINMOUTH	7	134	3,4
HOOK RD	TINMOUTH	1	44	2
<b>-- J --</b>				
JOURNEYS END RD	TINMOUTH	1	44	3
<b>-- L --</b>				
LEGAL TRAIL 1	TINMOUTH	1	61	10
LITTLE VILLAGE RD	DANBY	1465	170	2
<b>-- M --</b>				
MAPLEBROOK LN	TINMOUTH	1	26	1
MCCOY RD	TINMOUTH	120	187	7
MCCOY RD	TINMOUTH	1	119	7,9
MCNAMARA RD	TINMOUTH	1	2	1
MCNAMARA RD	TINMOUTH	3	174	1,3
MCNAMARA RD	TINMOUTH	175	188	3
MERRILL SPRING RD	TINMOUTH	1	178	8,10
MERRILL SPRING RD	TINMOUTH	179	250	10
MOUNTAIN VIEW RD	TINMOUTH	75	207	6,8
MOUNTAIN VIEW RD	TINMOUTH	208	332	8
MOUNTAIN VIEW RD	TINMOUTH	492	753	10
MOUNTAIN VIEW RD	TINMOUTH	1	74	6
MOUNTAIN VIEW RD	TINMOUTH	333	465	8,10
MOUNTAIN VIEW RD	TINMOUTH	466	491	10
MOUNTAIN VIEW RD FRK	TINMOUTH	1	6	6
<b>-- N --</b>				
N EAST RD	TINMOUTH	1	562	2,4,6
N EAST RD	TINMOUTH	563	646	2
N END RD	TINMOUTH	1	134	4
N END RD	TINMOUTH	135	418	2,4
N END RD	TINMOUTH	419	614	2
NORTHROP RD	TINMOUTH	1	255	1,3
<b>-- O --</b>				
OCTOBER HILL LN	TINMOUTH	1	22	10

	Community	Low	High	Pages
OLD OTIS RD	DANBY	273	1313	410
<b>-- P --</b>				
PENT RD	TINMOUTH	1	34	5
PENT RD	TINMOUTH	35	226	5,7
PUCKER ST	TINMOUTH	1	28	8
<b>-- R --</b>				
RICKETTS RD	TINMOUTH	1	173	10
<b>-- S --</b>				
SCOTTSVILLE RD	DANBY	1845	1904	10
SNOW MOUNTAIN LN	TINMOUTH	1	90	3,5
SOUTH ST	MIDDLETOWN SPRINGS	463	730	7
SUGAR HOUSE LN	TINMOUTH	1	106	8,10
<b>-- T --</b>				
TINMOUTH MOUNTAIN DR	TINMOUTH	1	228	9,10
TINMOUTH POND RD	TINMOUTH	311	1023	10,12
TINMOUTH POND RD	TINMOUTH	1024	1259	10
TINMOUTH RD	DANBY	314	1321	10
TOWN HWY 12	TINMOUTH	1	6	4
TOWN HWY 14	TINMOUTH	1	6	3
TOWN HWY 30	TINMOUTH	1	8	3
<b>-- U --</b>				
UPPER GULF RD	TINMOUTH	1	48	3
UPPER GULF RD	TINMOUTH	49	208	3,5
UPPER GULF RD	TINMOUTH	209	268	5
<b>-- V --</b>				
VT ROUTE 133	DANBY	0	20	9
VT ROUTE 133	IRA	276	948	061
VT ROUTE 133	PAWLET	1	19	9
VT ROUTE 133 MORGAN RD	TINMOUTH	1	220	1
VT ROUTE 133 W TINMOUTH RD	TINMOUTH	0	220	7

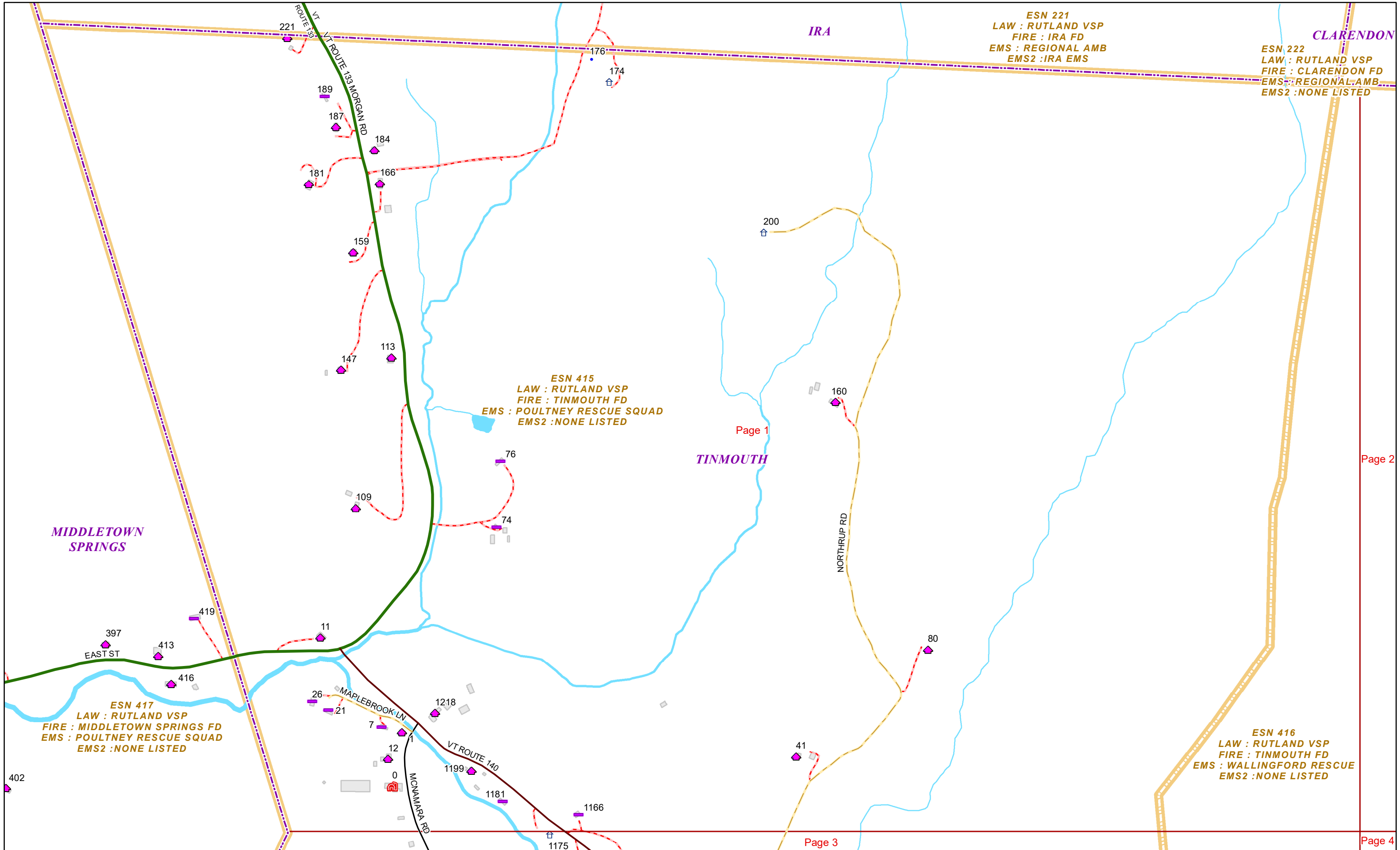
	Community	Low	High	Pages
VT ROUTE 133 W TINMOUTH RD	TINMOUTH	221	322	7,9
VT ROUTE 133 W TINMOUTH RD	TINMOUTH	323	496	9
VT ROUTE 140	TINMOUTH	1	568	6
VT ROUTE 140	TINMOUTH	569	842	4,6
VT ROUTE 140	TINMOUTH	843	970	3,4
VT ROUTE 140	TINMOUTH	971	1112	3
VT ROUTE 140	TINMOUTH	1113	1221	3
VT ROUTE 140	TINMOUTH	1223	1256	1
VT ROUTE 140 W	WALLINGFORD	1883	2392	6

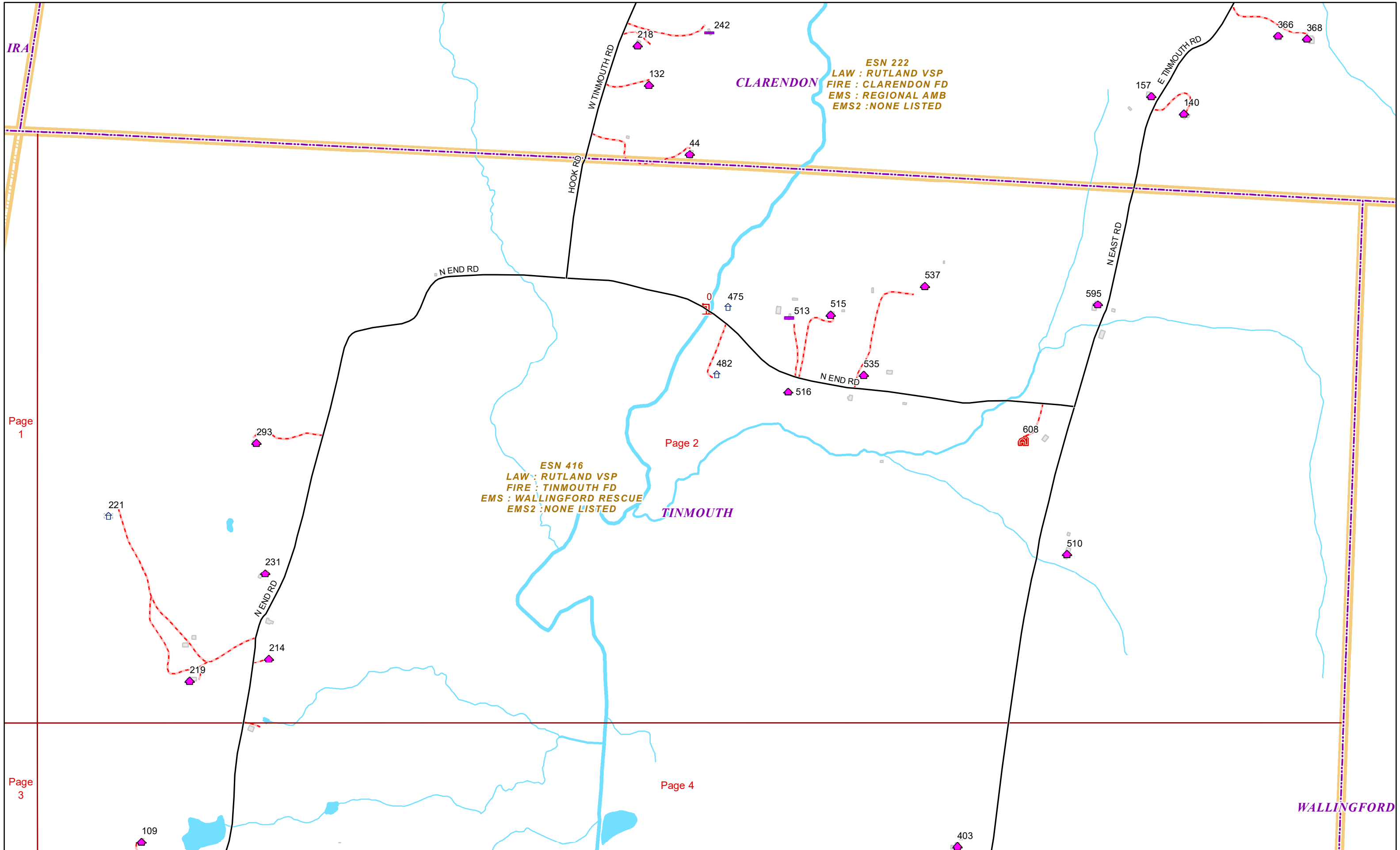
**-- W --**

W HILL RD	WALLINGFORD	1	55	6
W TINMOUTH RD	CLARENDON	1	136	2
WELLS BROOK RD	WELLS	475	167	4
WEST SHORE DR	TINMOUTH	1	100	12
WHITE BIRCH DR	TINMOUTH	1	195	10,11,12
WRIGHTS RD	TINMOUTH	1	214	10

Community Low High Pages

Community Low High Pages





**ESN 222**  
LAW : RUTLAND VSP  
FIRE : CLARENDON FD  
EMS : REGIONAL AMB  
EMS2 : NONE LISTED

**ESN 416**  
LAW : RUTLAND VSP  
FIRE : TINMOUTH FD  
EMS : WALLINGFORD RESCUE  
EMS2 : NONE LISTED

IRA

CLARENDON

TINMOUTH

WALLINGFORD

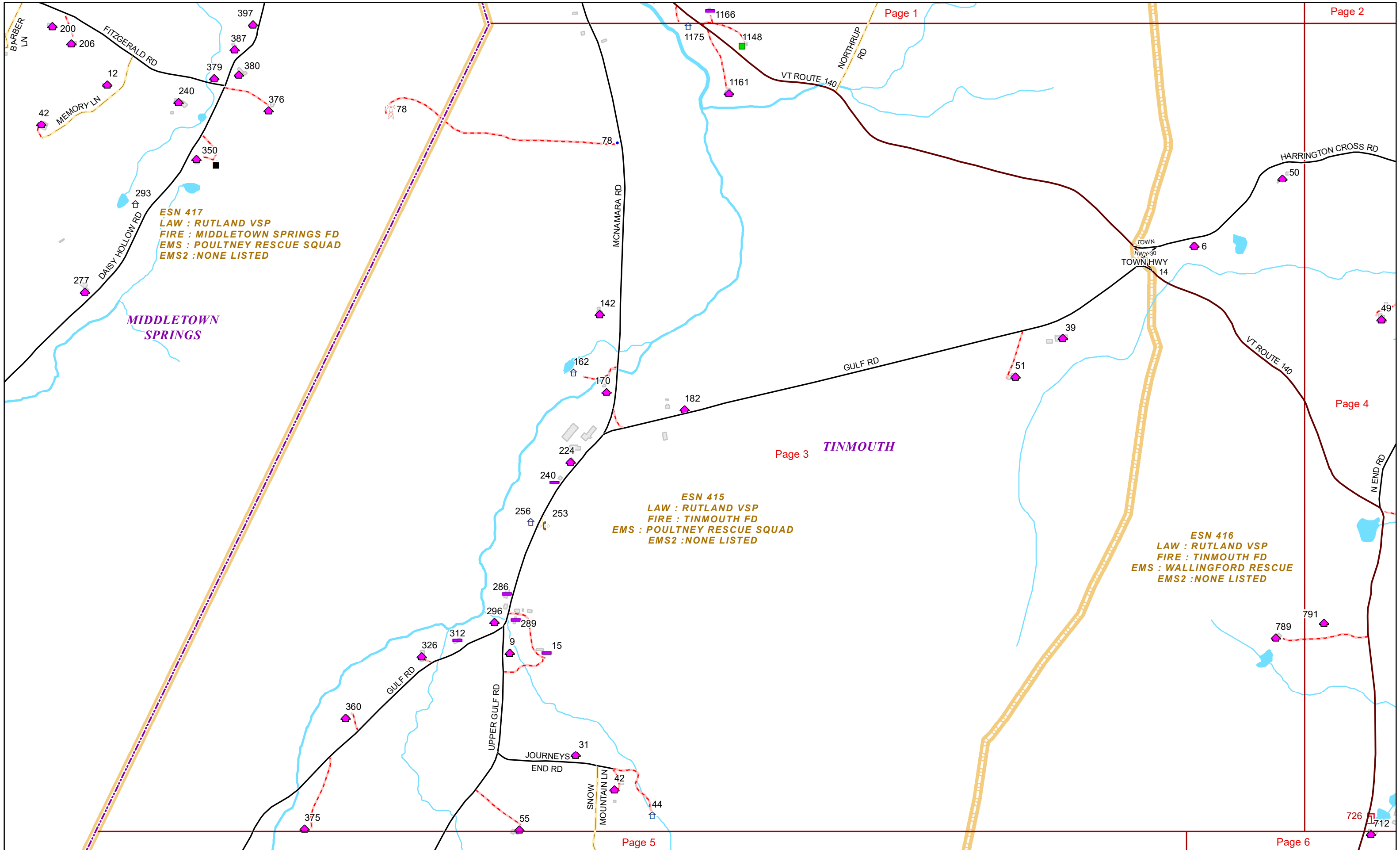
Page 1

Page 2

Page 3

Page 4





**ESN 417**  
LAW : RUTLAND VSP  
FIRE : MIDDLETOWN SPRINGS FD  
EMS : POULTNEY RESCUE SQUAD  
EMS2 : NONE LISTED

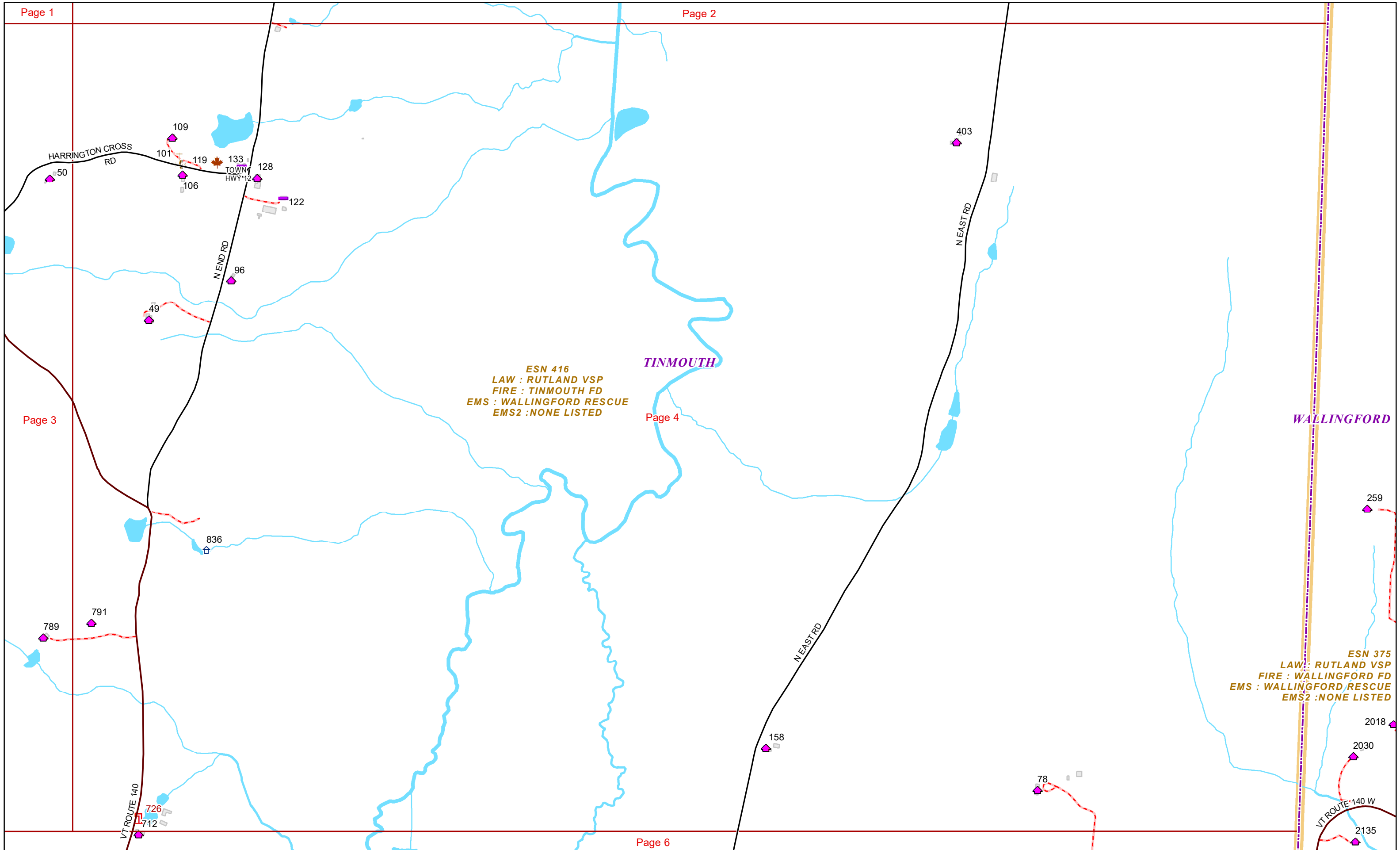
**ESN 415**  
LAW : RUTLAND VSP  
FIRE : TINMOUTH FD  
EMS : POULTNEY RESCUE SQUAD  
EMS2 : NONE LISTED

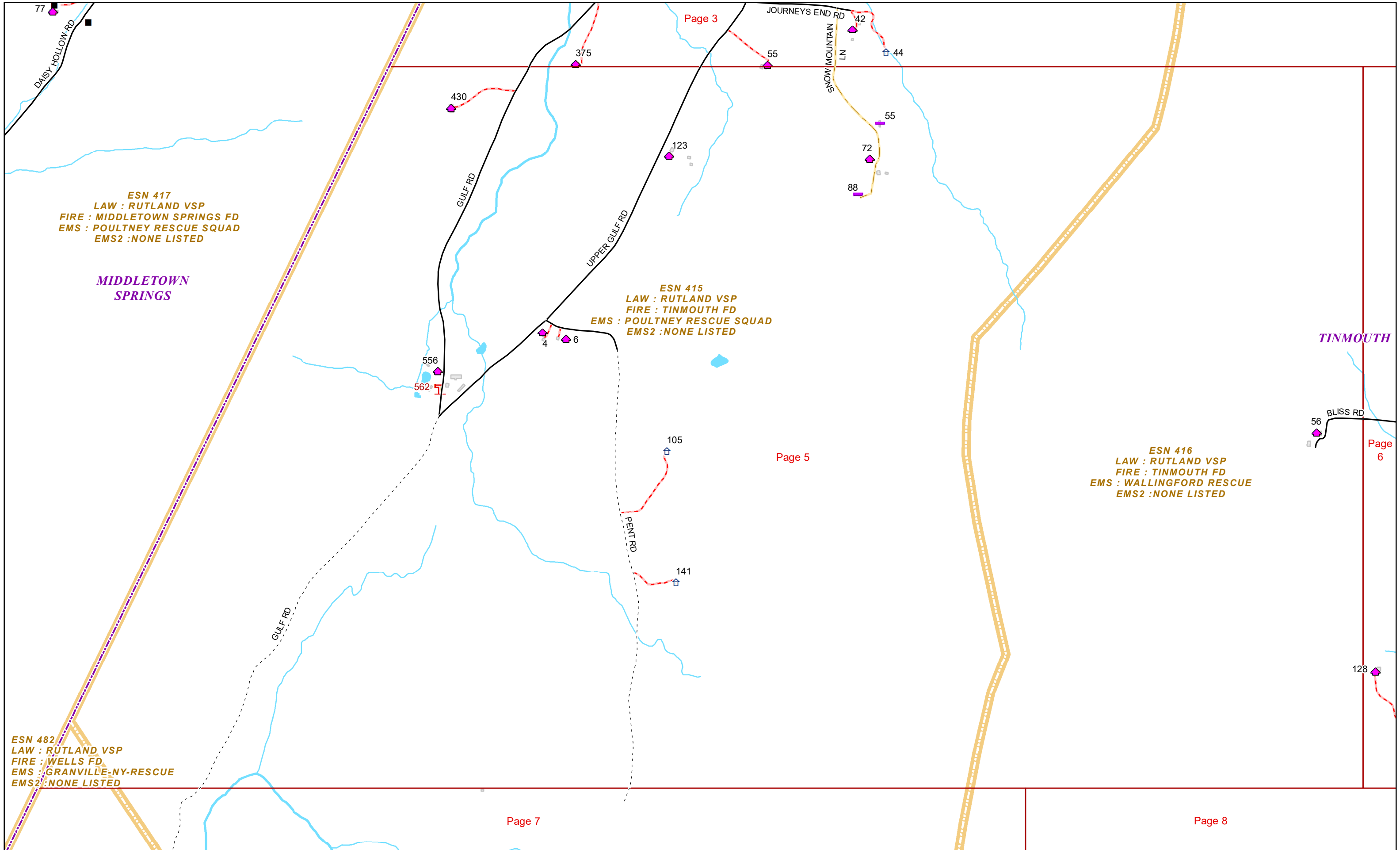
**ESN 416**  
LAW : RUTLAND VSP  
FIRE : TINMOUTH FD  
EMS : WALLINGFORD RESCUE  
EMS2 : NONE LISTED

**MIDDLETOWN SPRINGS**

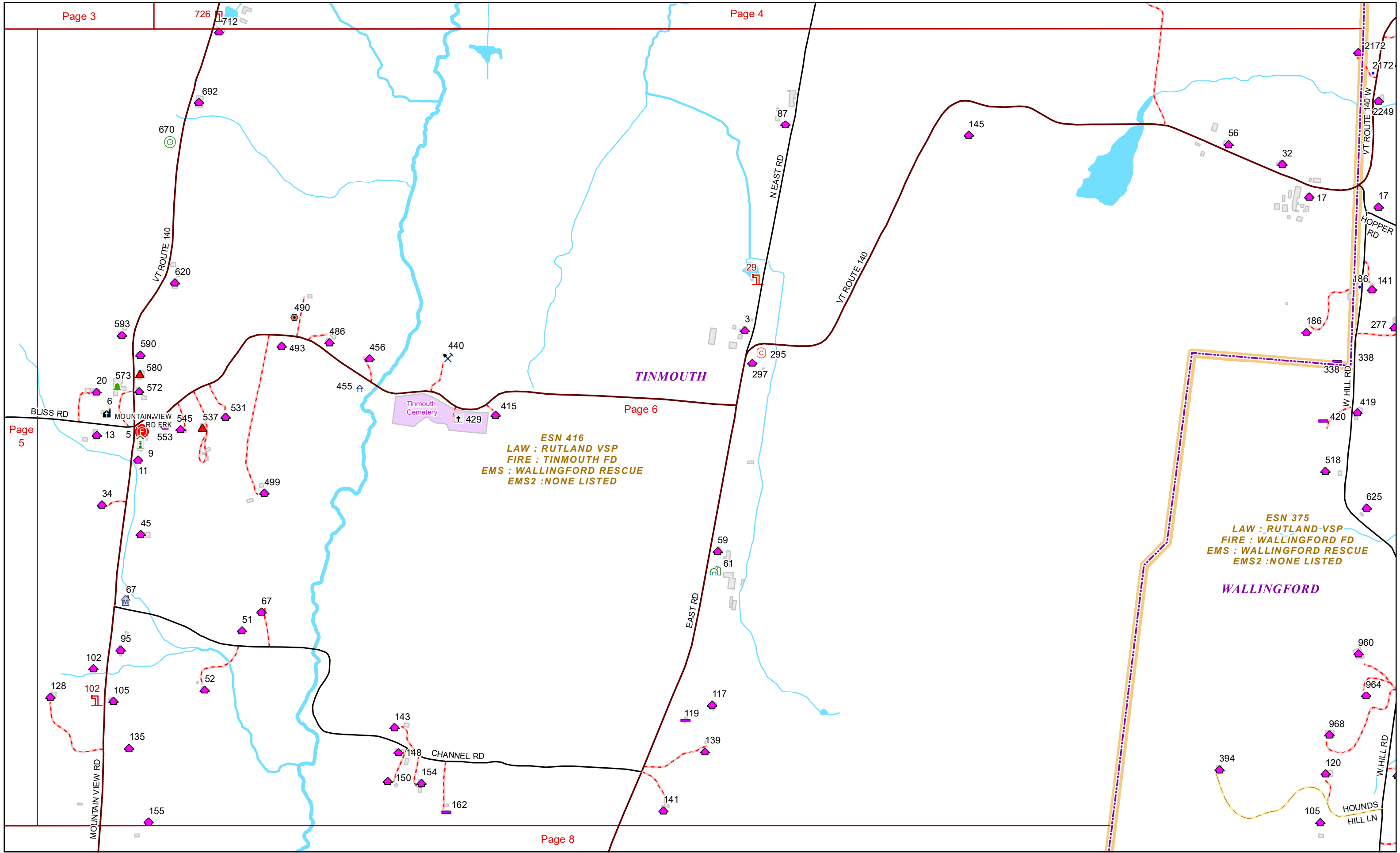
**TINMOUTH**











ESN 417  
LAW : RUTLAND VSP  
FIRE : MIDDLETOWN SPRINGS FD  
EMS : POULTNEY RESCUE SQUAD  
EMS2 : NONE LISTED

MIDDLETOWN  
SPRINGS

ESN 297  
LAW : RUTLAND VSP  
FIRE : WELLS FD  
EMS : GRANVILLE-NY-RESCUE  
EMS2 : NONE LISTED

WELLS

ESN 415  
LAW : RUTLAND VSP  
FIRE : TINMOUTH FD  
EMS : POULTNEY RESCUE SQUAD  
EMS2 : NONE LISTED

TINMOUTH

ESN 482  
LAW : RUTLAND VSP  
FIRE : WELLS FD  
EMS : GRANVILLE-NY-RESCUE  
EMS2 : NONE LISTED

ESN 416  
LAW : RUTLAND VSP  
FIRE : TINMOUTH FD  
EMS : WALLINGFORD RESCUE  
EMS2 : NONE LISTED

ESN 526  
LAW : RUTLAND VSP  
FIRE : PAWLET FD  
EMS : NORTHSHIRE EMS  
EMS2 : NONE LISTED

Page 5

Page 7

Page 8

Page 9

Page 10

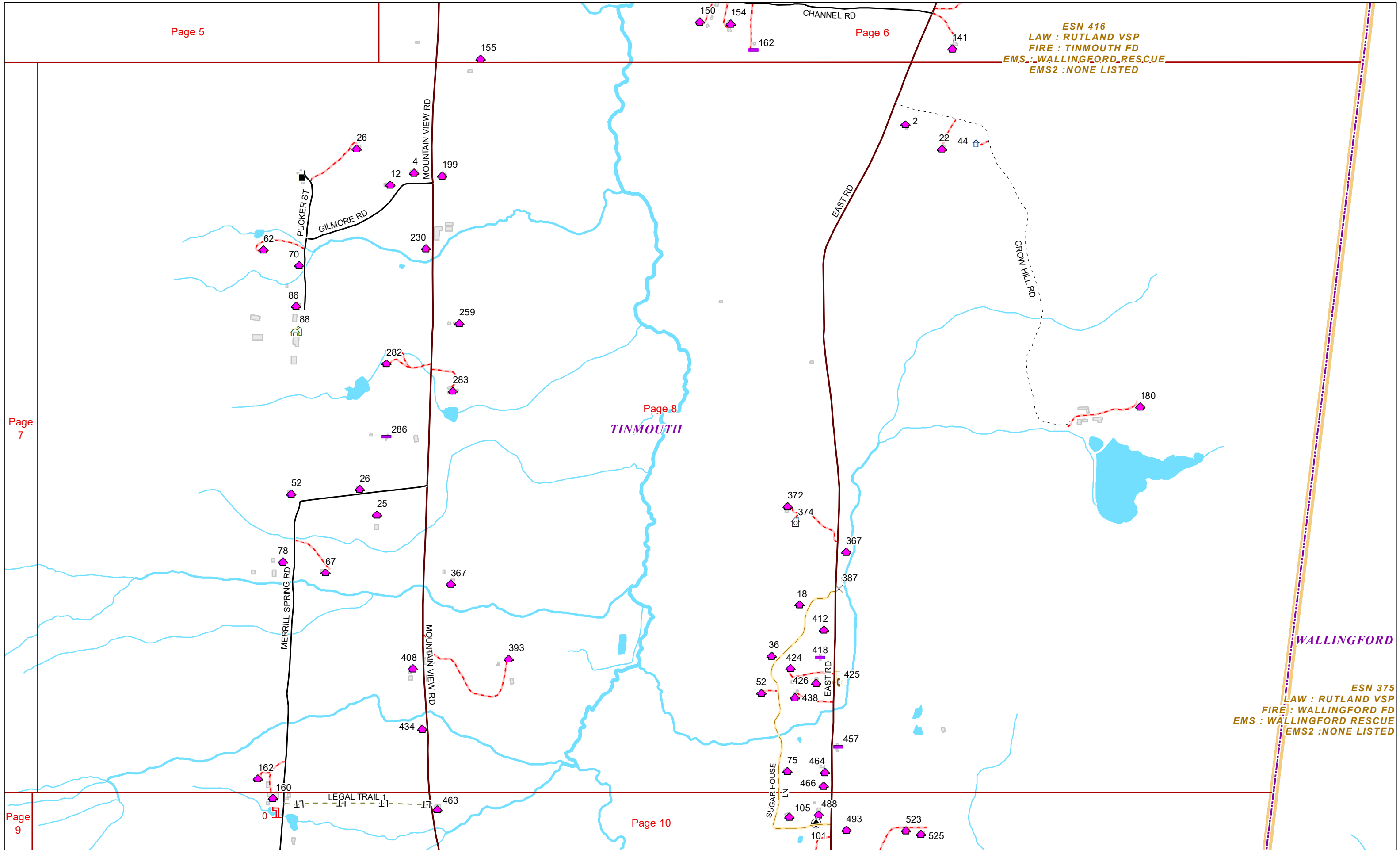


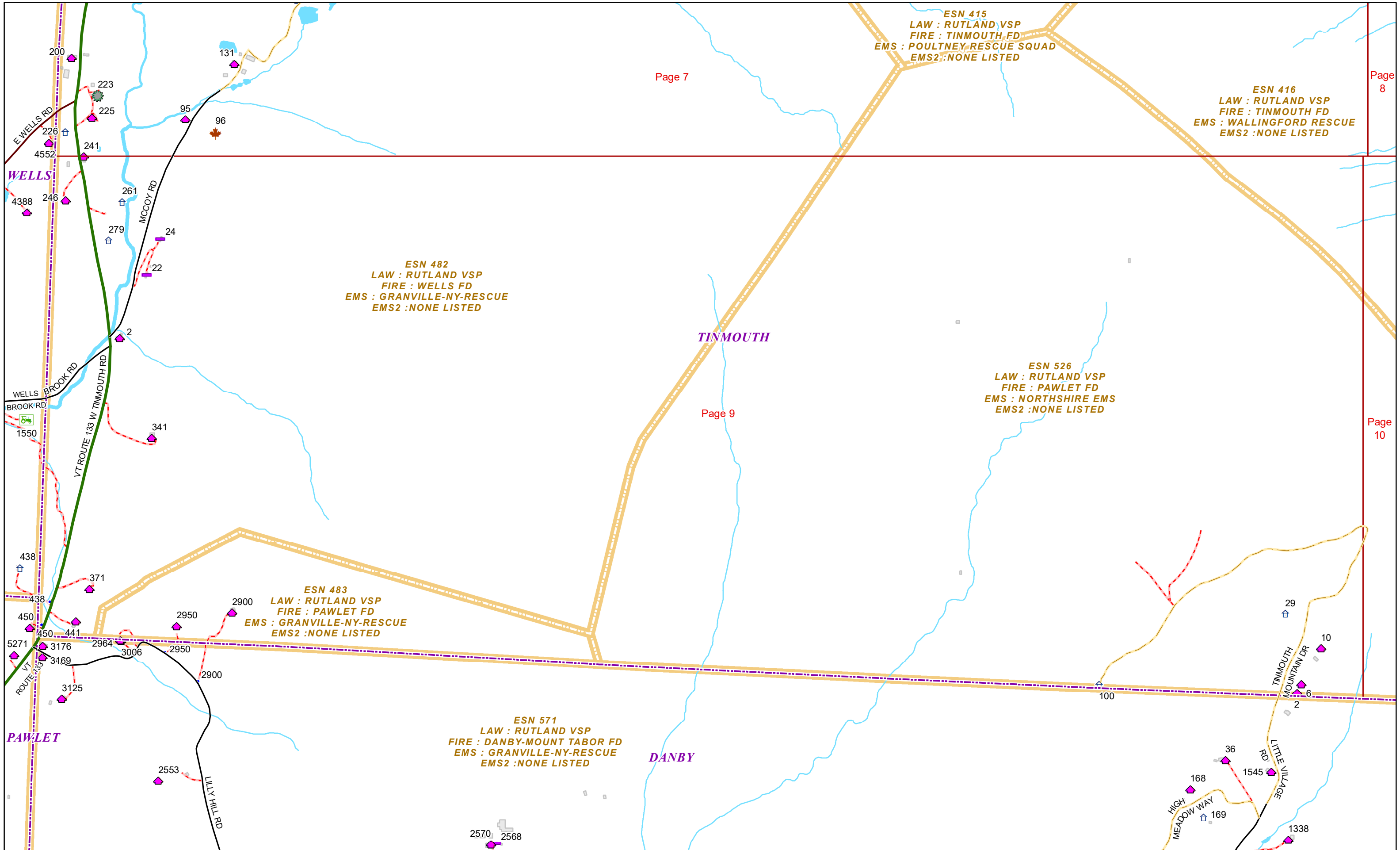
ESN 416  
LAW : RUTLAND VSP  
FIRE : TINMOUTH FD  
EMS : WALLINGFORD\_RESCUE  
EMS2 : NONE LISTED

Page 8  
TINMOUTH

WALLINGFORD

ESN 375  
LAW : RUTLAND VSP  
FIRE : WALLINGFORD FD  
EMS : WALLINGFORD\_RESCUE  
EMS2 : NONE LISTED





Page 7

Page 8

Page 9

Page 10

ESN 415  
LAW : RUTLAND VSP  
FIRE : TINMOUTH FD  
EMS : POULTNEY-RESCUE SQUAD  
EMS2 : NONE LISTED

ESN 416  
LAW : RUTLAND VSP  
FIRE : TINMOUTH FD  
EMS : WALLINGFORD RESCUE  
EMS2 : NONE LISTED

ESN 482  
LAW : RUTLAND VSP  
FIRE : WELLS FD  
EMS : GRANVILLE-NY-RESCUE  
EMS2 : NONE LISTED

ESN 526  
LAW : RUTLAND VSP  
FIRE : PAWLET FD  
EMS : NORTHSHIRE EMS  
EMS2 : NONE LISTED

ESN 483  
LAW : RUTLAND VSP  
FIRE : PAWLET FD  
EMS : GRANVILLE-NY-RESCUE  
EMS2 : NONE LISTED

ESN 571  
LAW : RUTLAND VSP  
FIRE : DANBY-MOUNT TABOR FD  
EMS : GRANVILLE-NY-RESCUE  
EMS2 : NONE LISTED

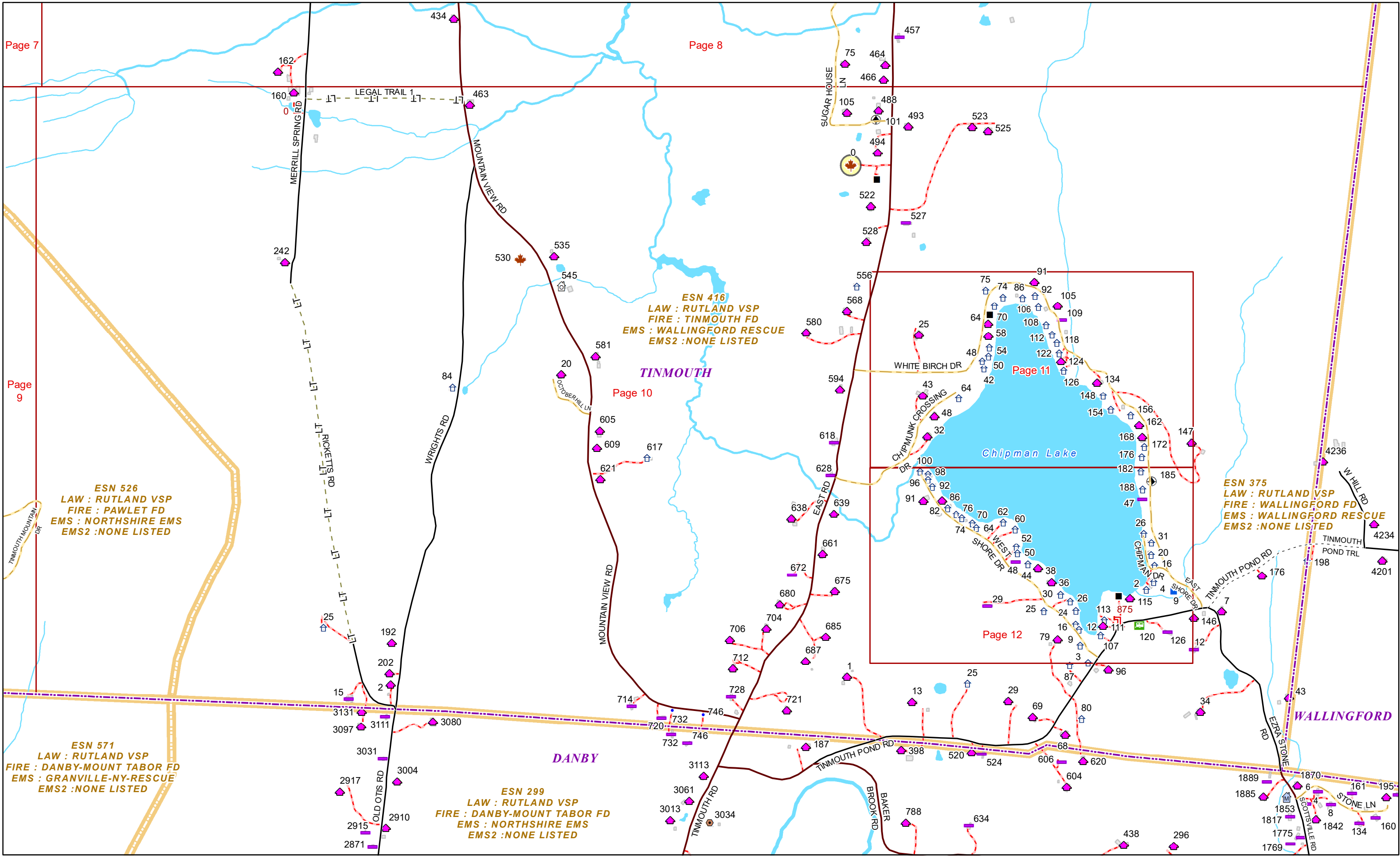
WELLS

TINMOUTH

DANBY

PAWLET





TINMOUTH

EAST RD

WHITE BIRCH DR

WHITE BIRCH DR

WHITE BIRCH DR

CHIPMUNK CROSSING DR

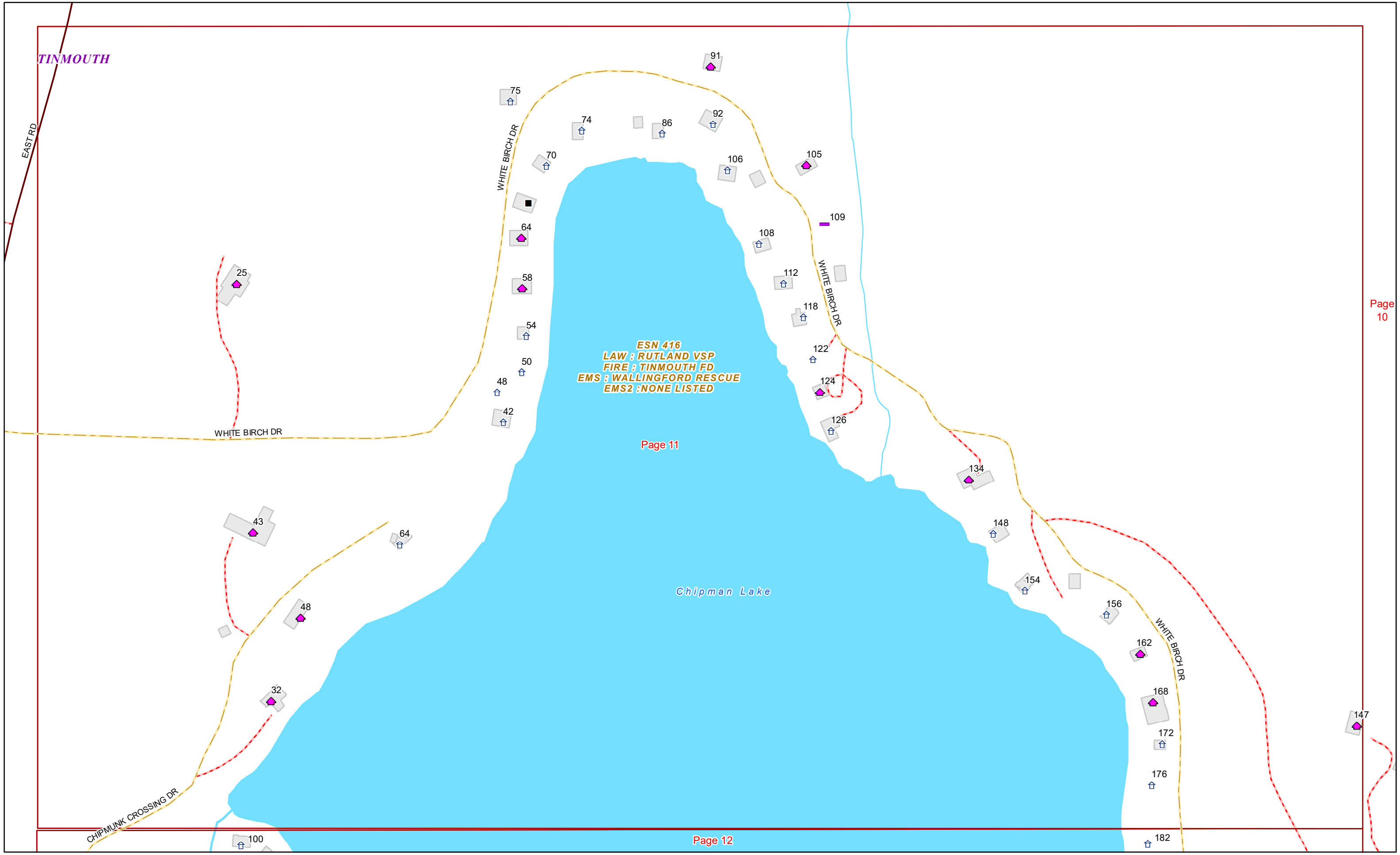
ESN 416  
LAW : RUTLAND VSP  
FIRE : TINMOUTH FD  
EMS : WALLINGFORD RESCUE  
EMS2 : NONE LISTED

Page 11

Chipman Lake

Page 12

Page 10



TINMOUTH

Chipman Lake

ESN 416  
LAW : RUTLAND VSP  
FIRE : TINMOUTH FD  
EMS : WALLINGFORD RESCUE  
EMS2 : NONE LISTED

